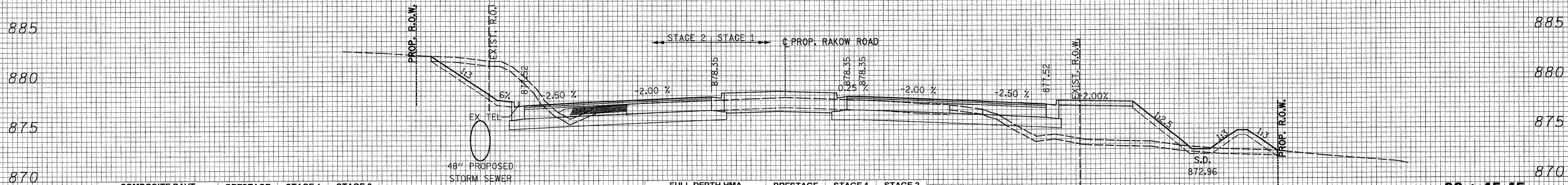


150 140 130 120 110 100 90 80 70 60 50 40 30 20 10 0 10 20 30 40 50 60 70 80 90 100 110 120 130 140 150

DATE _____
 BY _____
 SURVEYED _____
 PLOTTED _____
 NOTE BOOK _____
 AREAS CHECKED _____
 NO. _____



COMPOSITE PAVT	PRESTAGE	STAGE 1	STAGE 2
92+45.45 UNSUITABLE	3.57	34.10	21.73
EXCAVATION	0.00	30.50	84.31
EMBANKMENT	5.77	106.64	0.22

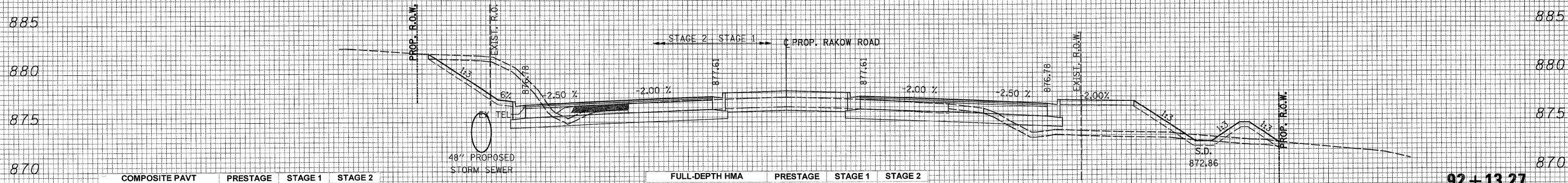
ALL UNITS ARE SQ FT

FULL-DEPTH HMA	PRESTAGE	STAGE 1	STAGE 2
92+45.45 UNSUITABLE	3.57	34.10	21.73
EXCAVATION	0.00	45.21	101.68
EMBANKMENT	5.77	102.05	0.00

ALL UNITS ARE SQ FT

92 + 45.45

DATE _____
 BY _____
 SURVEYED _____
 PLOTTED _____
 NOTE BOOK _____
 AREAS CHECKED _____
 NO. _____



COMPOSITE PAVT	PRESTAGE	STAGE 1	STAGE 2
92+13.27 UNSUITABLE	3.70	34.27	23.12
EXCAVATION	0.00	32.35	88.06
EMBANKMENT	6.80	87.71	0.26

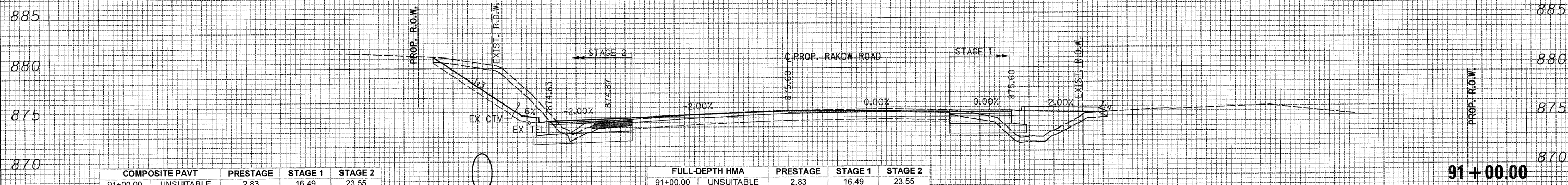
ALL UNITS ARE SQ FT

FULL-DEPTH HMA	PRESTAGE	STAGE 1	STAGE 2
92+13.27 UNSUITABLE	3.70	34.27	23.12
EXCAVATION	0.00	45.77	103.85
EMBANKMENT	6.80	83.08	0.00

ALL UNITS ARE SQ FT

92 + 13.27

DATE _____
 BY _____
 SURVEYED _____
 PLOTTED _____
 NOTE BOOK _____
 AREAS CHECKED _____
 NO. _____



COMPOSITE PAVT	PRESTAGE	STAGE 1	STAGE 2
91+00.00 UNSUITABLE	2.83	16.49	23.55
EXCAVATION	0.00	10.87	69.15
EMBANKMENT	4.98	33.25	1.09

ALL UNITS ARE SQ FT

FULL-DEPTH HMA	PRESTAGE	STAGE 1	STAGE 2
91+00.00 UNSUITABLE	2.83	16.49	23.55
EXCAVATION	0.00	15.32	76.77
EMBANKMENT	4.98	31.68	1.09

ALL UNITS ARE SQ FT

91 + 00.00

150 140 130 120 110 100 90 80 70 60 50 40 30 20 10 0 10 20 30 40 50 60 70 80 90 100 110 120 130 140 150



USER NAME = Rduj.Lisle
 DESIGNED - CPK
 PLOT CONFIG = PDFGreyLarge.plt
 DRAWN - TCK
 PLOT SCALE = 1:10
 CHECKED - JAH
 PLOT DATE = 7/28/2010 8:54:58 PM
 DATE - 8/2/2010

REVISED -
 REVISED -
 REVISED -
 REVISED -



MCHENRY COUNTY
 DIVISION OF TRANSPORTATION

RAKOW ROAD
 CROSS SECTIONS

SCALE: 1H:2V SHEET NO. STA. 91+00.00 TO STA. 92+45.45

F.A. RTE.	SECTION	COUNTY	TOTAL SHEETS	SHEET NO.
0336	05-00308-00-WR	MCHENRY	606	440

CONTRACT NO. 63398
 ILLINOIS FED. AID PROJECT

G:\MCDOT\2010\Drawings\RDHW\shs\Xsec\S.XS_01_Rakow.dgn