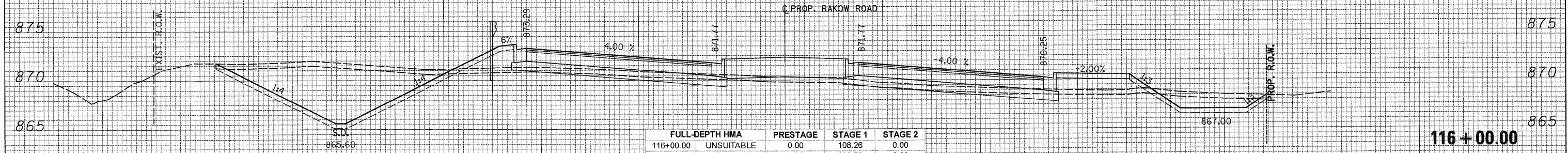


150 140 130 120 110 100 90 80 70 60 50 40 30 20 10 0 10 20 30 40 50 60 70 80 90 100 110 120 130 140 150

DATE: \_\_\_\_\_  
 BY: \_\_\_\_\_  
 SURVEYED: \_\_\_\_\_  
 PLOTTED: \_\_\_\_\_  
 NOTE BOOK: \_\_\_\_\_  
 AREAS CHECKED: \_\_\_\_\_  
 NO.: \_\_\_\_\_

DATE: \_\_\_\_\_  
 BY: \_\_\_\_\_  
 SURVEYED: \_\_\_\_\_  
 PLOTTED: \_\_\_\_\_  
 NOTE BOOK: \_\_\_\_\_  
 AREAS CHECKED: \_\_\_\_\_  
 NO.: \_\_\_\_\_

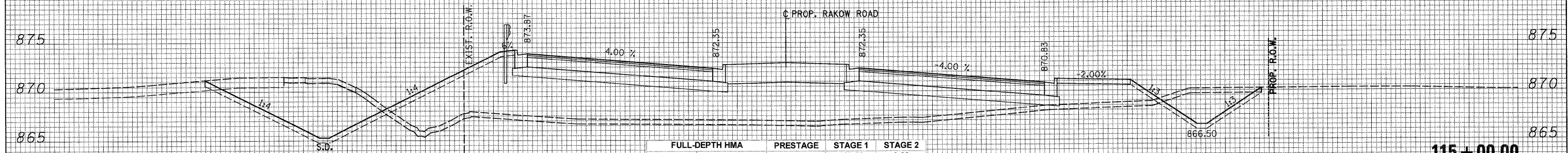


	FULL-DEPTH HMA	PRESTAGE	STAGE 1	STAGE 2
116+00.00	UNSUITABLE	0.00	108.26	0.00
	EXCAVATION	0.00	209.72	0.00
	EMBANKMENT	0.00	59.29	0.00

ALL UNITS ARE SQ FT

	COMPOSITE PAVT	PRESTAGE	STAGE 1	STAGE 2
116+00.00	UNSUITABLE	0.00	108.26	0.00
	EXCAVATION	0.00	30.48	0.00
	EMBANKMENT	0.00	69.17	0.00

ALL UNITS ARE SQ FT

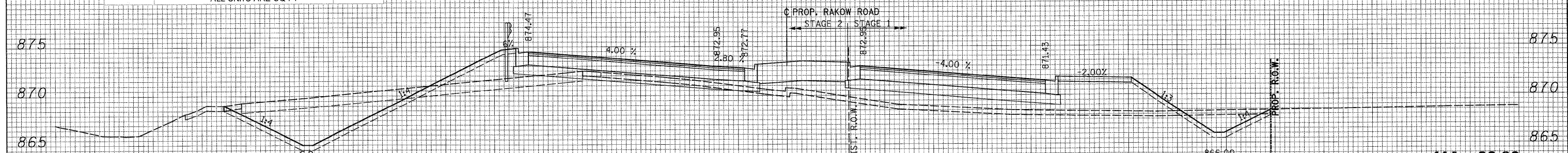


	FULL-DEPTH HMA	PRESTAGE	STAGE 1	STAGE 2
115+00.00	UNSUITABLE	0.00	102.50	0.00
	EXCAVATION	0.00	162.54	0.00
	EMBANKMENT	0.00	529.37	0.00

ALL UNITS ARE SQ FT

	COMPOSITE PAVT	PRESTAGE	STAGE 1	STAGE 2
115+00.00	UNSUITABLE	0.00	102.50	0.00
	EXCAVATION	0.00	42.70	0.00
	EMBANKMENT	0.00	563.94	0.00

ALL UNITS ARE SQ FT



	FULL-DEPTH HMA	PRESTAGE	STAGE 1	STAGE 2
114+00.00	UNSUITABLE	0.00	43.96	27.37
	EXCAVATION	0.00	23.96	98.99
	EMBANKMENT	0.00	131.94	76.37

ALL UNITS ARE SQ FT

	COMPOSITE PAVT	PRESTAGE	STAGE 1	STAGE 2
114+00.00	UNSUITABLE	0.00	43.96	27.37
	EXCAVATION	0.00	24.66	90.81
	EMBANKMENT	0.00	149.75	88.15

ALL UNITS ARE SQ FT

150 140 130 120 110 100 90 80 70 60 50 40 30 20 10 0 10 20 30 40 50 60 70 80 90 100 110 120 130 140 150



USER NAME = Rdwy.Lisle  
 DESIGNED - CPK  
 PLOT CONFIG = PDFGreg\_Large.plt  
 DRAWN - TCK  
 PLOT SCALE = 1:10  
 CHECKED - JAH  
 PLOT DATE = 7/28/2010 8:55:46 PM  
 DATE - 8/2/2010

REVISED -  
 REVISED -  
 REVISED -  
 REVISED -



MCHENRY COUNTY  
 DIVISION OF TRANSPORTATION

SCALE: 1H:2V SHEET NO. \_\_\_\_\_  
 STA. 114+00.00 TO STA. 116+00.00

RAKOW ROAD  
 CROSS SECTIONS

F.A. RTE.	SECTION	COUNTY	TOTAL SHEETS	SHEET NO.
0336	05-00308-00-WR	MCHENRY	606	450

CONTRACT NO. 63398  
 [ILLINOIS] FED. AID PROJECT

G:\MCDOT\2010\02\Drawings\RDWY\shs\Xsec\XS\_01\_Rakow.dgn