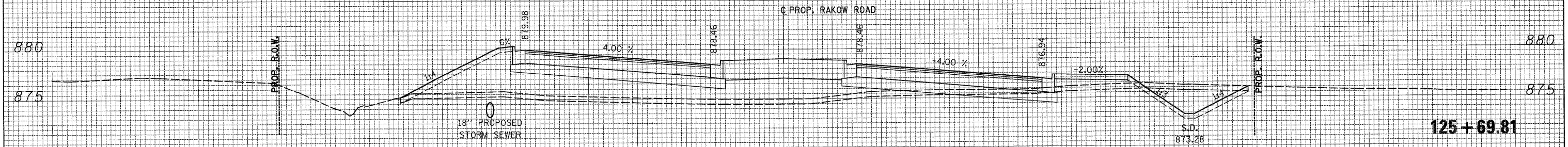


150 140 130 120 110 100 90 80 70 60 50 40 30 20 10 0 10 20 30 40 50 60 70 80 90 100 110 120 130 140 150

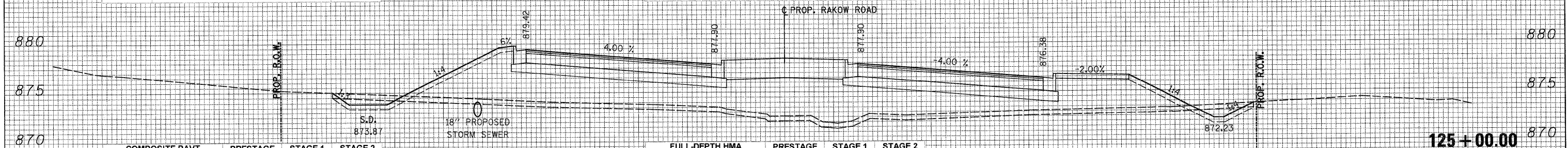
DATE \_\_\_\_\_  
 BY \_\_\_\_\_  
 SURVEYED \_\_\_\_\_  
 PLOTTED \_\_\_\_\_  
 NOTE BOOK \_\_\_\_\_  
 AREAS CHECKED \_\_\_\_\_  
 NO. \_\_\_\_\_

DATE \_\_\_\_\_  
 BY \_\_\_\_\_  
 SURVEYED \_\_\_\_\_  
 PLOTTED \_\_\_\_\_  
 NOTE BOOK \_\_\_\_\_  
 AREAS CHECKED \_\_\_\_\_  
 NO. \_\_\_\_\_



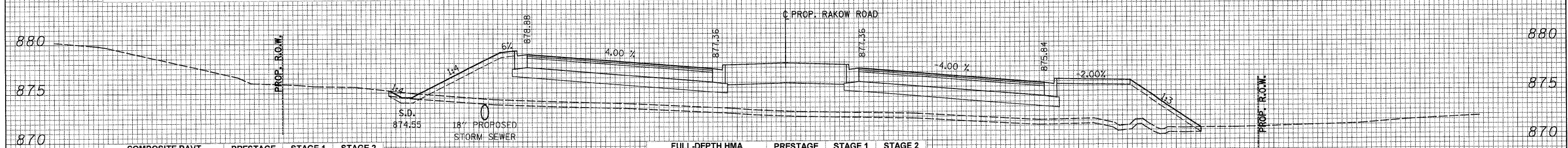
COMPOSITE PAVT		PRESTAGE	STAGE 1	STAGE 2
125+69.81	UNSUITABLE	0.00	87.07	0.00
	EXCAVATION	0.00	39.91	0.00
	EMBANKMENT	0.00	264.63	0.00
ALL UNITS ARE SQ FT				

FULL-DEPTH HMA		PRESTAGE	STAGE 1	STAGE 2
125+69.81	UNSUITABLE	0.00	87.07	0.00
	EXCAVATION	0.00	46.80	0.00
	EMBANKMENT	0.00	237.54	0.00
ALL UNITS ARE SQ FT				



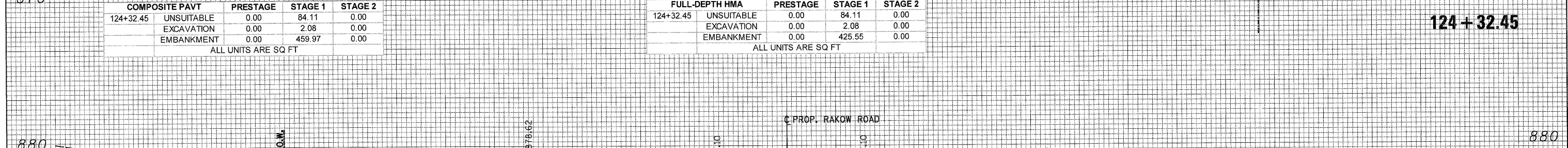
COMPOSITE PAVT		PRESTAGE	STAGE 1	STAGE 2
125+00.00	UNSUITABLE	0.00	94.96	0.00
	EXCAVATION	0.00	21.90	0.00
	EMBANKMENT	0.00	515.06	0.00
ALL UNITS ARE SQ FT				

FULL-DEPTH HMA		PRESTAGE	STAGE 1	STAGE 2
125+00.00	UNSUITABLE	0.00	94.96	0.00
	EXCAVATION	0.00	21.90	0.00
	EMBANKMENT	0.00	453.27	0.00
ALL UNITS ARE SQ FT				



COMPOSITE PAVT		PRESTAGE	STAGE 1	STAGE 2
124+32.45	UNSUITABLE	0.00	84.11	0.00
	EXCAVATION	0.00	2.08	0.00
	EMBANKMENT	0.00	459.97	0.00
ALL UNITS ARE SQ FT				

FULL-DEPTH HMA		PRESTAGE	STAGE 1	STAGE 2
124+32.45	UNSUITABLE	0.00	84.11	0.00
	EXCAVATION	0.00	2.08	0.00
	EMBANKMENT	0.00	425.55	0.00
ALL UNITS ARE SQ FT				



COMPOSITE PAVT		PRESTAGE	STAGE 1	STAGE 2
124+00.00	UNSUITABLE	0.00	83.86	0.00
	EXCAVATION	0.00	5.81	0.00
	EMBANKMENT	0.00	407.94	0.00
ALL UNITS ARE SQ FT				

FULL-DEPTH HMA		PRESTAGE	STAGE 1	STAGE 2
124+00.00	UNSUITABLE	0.00	83.86	0.00
	EXCAVATION	0.00	5.81	0.00
	EMBANKMENT	0.00	373.52	0.00
ALL UNITS ARE SQ FT				

150 140 130 120 110 100 90 80 70 60 50 40 30 20 10 0 10 20 30 40 50 60 70 80 90 100 110 120 130 140 150



USER NAME = Rdwy.Lisle  
 PLOT CONFIG = PDF(Grey, Large).plt  
 PLOT SCALE = 1:10  
 PLOT DATE = 7/28/2010 8:56:02 PM

DESIGNED - CPK  
 DRAWN - TCK  
 CHECKED - JAH  
 DATE - 8/2/2010

REVISED -  
 REVISED -  
 REVISED -  
 REVISED -



MCHENRY COUNTY  
 DIVISION OF TRANSPORTATION

SCALE: 1H:2V SHEET NO. \_\_\_\_\_ STA. 124+00.00 TO STA. 125+69.81

F.A. RTE.	SECTION	COUNTY	TOTAL SHEETS	SHEET NO.
0336	05-00308-00-WR	MCHENRY	606	453
				CONTRACT NO. 63398
ILLINOIS FED. AID PROJECT				

Q:\MCDOT\20952\001\Drawings\RDWY\shhs\Xseo\15.XS\_01\_Rakow.dgn