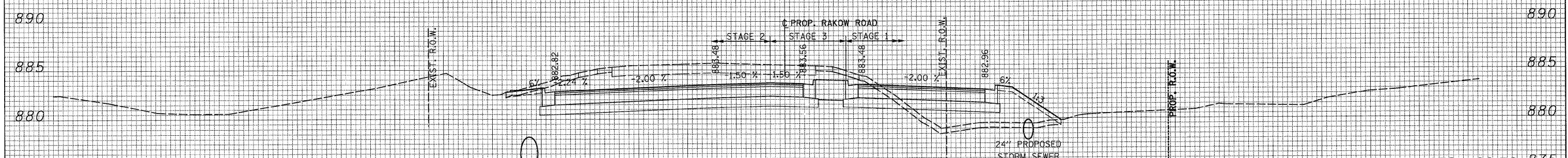


150 140 130 120 110 100 90 80 70 60 50 40 30 20 10 0 10 20 30 40 50 60 70 80 90 100 110 120 130 140 150

DATE \_\_\_\_\_ BY \_\_\_\_\_  
 SURVEYED \_\_\_\_\_ PLOTTED \_\_\_\_\_  
 NOTE BOOK \_\_\_\_\_ TEMPLATE \_\_\_\_\_  
 NO. \_\_\_\_\_ AREAS CHECKED \_\_\_\_\_

DATE \_\_\_\_\_ BY \_\_\_\_\_  
 SURVEYED \_\_\_\_\_ PLOTTED \_\_\_\_\_  
 NOTE BOOK \_\_\_\_\_ TEMPLATE \_\_\_\_\_  
 NO. \_\_\_\_\_ AREAS CHECKED \_\_\_\_\_



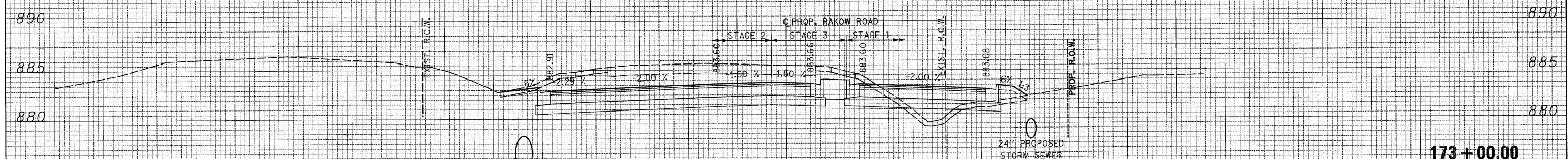
COMPOSITE PAVT	PRESTAGE	STAGE 1	STAGE 2
173+20.52 UNSUITABLE	0.00	23.96	14.40
EXCAVATION	0.00	18.03	192.23
EMBANKMENT	0.00	67.66	0.00

ALL UNITS ARE SQ FT

FULL-DEPTH HMA	PRESTAGE	STAGE 1	STAGE 2
173+20.52 UNSUITABLE	0.00	23.96	14.40
EXCAVATION	0.00	22.67	214.71
EMBANKMENT	0.00	59.92	0.00

ALL UNITS ARE SQ FT

173+20.52



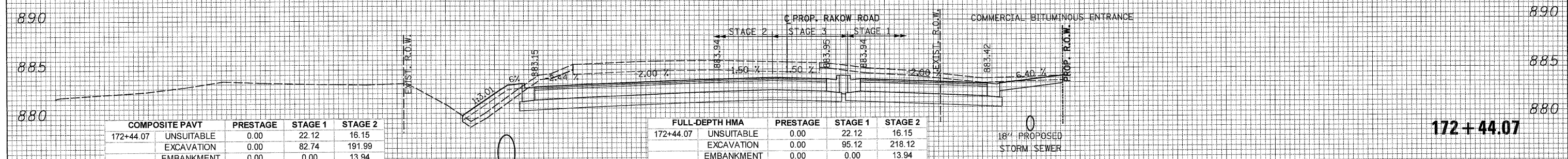
COMPOSITE PAVT	PRESTAGE	STAGE 1	STAGE 2
173+00.00 UNSUITABLE	0.00	20.75	14.62
EXCAVATION	0.00	16.22	191.34
EMBANKMENT	0.00	24.46	0.00

ALL UNITS ARE SQ FT

FULL-DEPTH HMA	PRESTAGE	STAGE 1	STAGE 2
173+00.00 UNSUITABLE	0.00	20.75	14.62
EXCAVATION	0.00	23.13	214.93
EMBANKMENT	0.00	19.16	0.00

ALL UNITS ARE SQ FT

173+00.00



COMPOSITE PAVT	PRESTAGE	STAGE 1	STAGE 2
172+44.07 UNSUITABLE	0.00	22.12	16.15
EXCAVATION	0.00	82.74	191.99
EMBANKMENT	0.00	0.00	13.94

ALL UNITS ARE SQ FT

FULL-DEPTH HMA	PRESTAGE	STAGE 1	STAGE 2
172+44.07 UNSUITABLE	0.00	22.12	16.15
EXCAVATION	0.00	95.12	218.12
EMBANKMENT	0.00	0.00	13.94

ALL UNITS ARE SQ FT

172+44.07

150 140 130 120 110 100 90 80 70 60 50 40 30 20 10 0 10 20 30 40 50 60 70 80 90 100 110 120 130 140 150



USER NAME = Rdwy.Lisla  
 PLOT CONFIG = PDF(Grey, Large).plt  
 PLOT SCALE = 1:100  
 PLOT DATE = 7/28/2010 8:57:59 PM

DESIGNED - CPK  
 DRAWN - TCK  
 CHECKED - JAH  
 DATE - 8/2/2010

REVISED -  
 REVISED -  
 REVISED -  
 REVISED -



MCHENRY COUNTY  
 DIVISION OF TRANSPORTATION

SCALE: 1H:2V SHEET NO. STA. 172+44.07 TO STA. 173+20.52

RAKOW ROAD  
 CROSS SECTIONS

F.A. RTE.	SECTION	COUNTY	TOTAL SHEETS	SHEET NO.
0336	05-00308-00-WR	MCHENRY	606	478

CONTRACT NO. 63398  
 ILLINOIS FED. AID PROJECT

G:\MCDOT\20050\_001\Drawings\RDWY\shs\Xseo\XS.XS.01\_Rakow.dgn