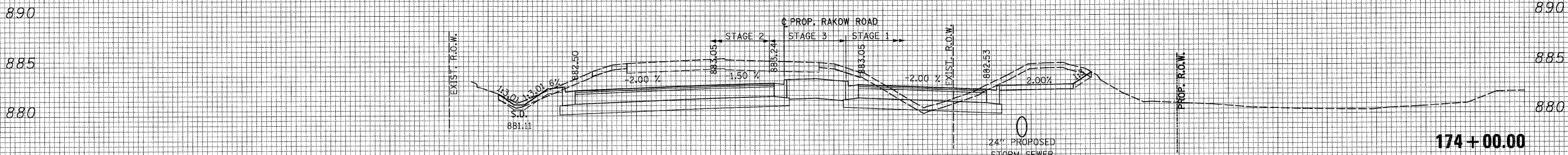


150 140 130 120 110 100 90 80 70 60 50 40 30 20 10 0 10 20 30 40 50 60 70 80 90 100 110 120 130 140 150

DATE _____ BY _____
 SURVEYED _____ PLOTTED _____
 NOTE BOOK _____ TEMPLATE _____
 NO. _____ AREAS CHECKED _____



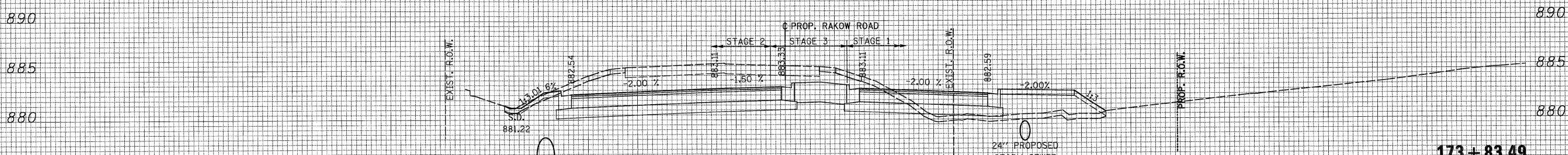
COMPOSITE PAVT	PRESTAGE	STAGE 1	STAGE 2
174+00.00 UNSUITABLE	0.00	27.28	16.74
EXCAVATION	0.00	67.46	192.06
EMBANKMENT	0.00	2.37	0.33

ALL UNITS ARE SQ FT

FULL-DEPTH HMA	PRESTAGE	STAGE 1	STAGE 2
174+00.00 UNSUITABLE	0.00	27.28	16.74
EXCAVATION	0.00	78.00	210.37
EMBANKMENT	0.00	0.44	0.31

ALL UNITS ARE SQ FT

DATE _____ BY _____
 SURVEYED _____ PLOTTED _____
 NOTE BOOK _____ TEMPLATE _____
 NO. _____ AREAS CHECKED _____

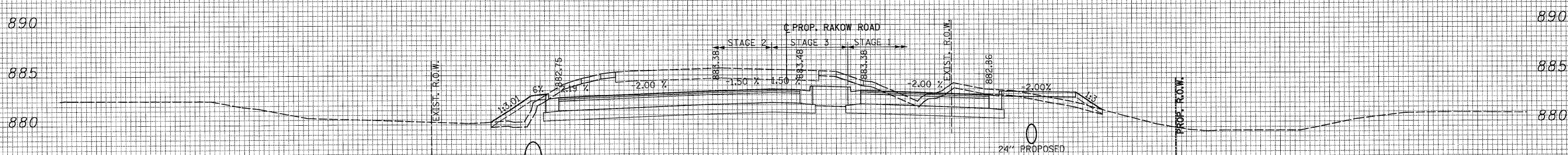


COMPOSITE PAVT	PRESTAGE	STAGE 1	STAGE 2
173+83.49 UNSUITABLE	0.00	27.66	15.95
EXCAVATION	0.00	24.61	191.62
EMBANKMENT	0.00	58.32	0.00

ALL UNITS ARE SQ FT

FULL-DEPTH HMA	PRESTAGE	STAGE 1	STAGE 2
173+83.49 UNSUITABLE	0.00	27.66	15.95
EXCAVATION	0.00	30.26	210.84
EMBANKMENT	0.00	51.70	0.00

ALL UNITS ARE SQ FT



COMPOSITE PAVT	PRESTAGE	STAGE 1	STAGE 2
173+36.07 UNSUITABLE	0.00	27.25	17.66
EXCAVATION	0.00	58.32	190.55
EMBANKMENT	0.00	8.71	12.82

ALL UNITS ARE SQ FT

FULL-DEPTH HMA	PRESTAGE	STAGE 1	STAGE 2
173+36.07 UNSUITABLE	0.00	27.25	17.66
EXCAVATION	0.00	70.69	212.11
EMBANKMENT	0.00	8.71	12.82

ALL UNITS ARE SQ FT

150 140 130 120 110 100 90 80 70 60 50 40 30 20 10 0 10 20 30 40 50 60 70 80 90 100 110 120 130 140 150



USER NAME = Rdwy.Lisle
 DESIGNED - CPK
 PLOT CONFIG = PDFG-ey_Large.plt
 DRAWN - TCK
 PLOT SCALE = 1/4"=1'
 CHECKED - JAH
 PLOT DATE = 7/28/2010 8:58:25 PM
 DATE = 8/2/2010

REVISOR -
 REVISION -
 REVISION -
 REVISION -



MCHENRY COUNTY
 DIVISION OF TRANSPORTATION

RAKOW ROAD
 CROSS SECTIONS

SCALE: 1H:2V SHEET NO. STA. 173+36.07 TO STA. 174+00.00

F.A. RTE.	SECTION	COUNTY	TOTAL SHEETS	SHEET NO.
0336	05-00308-00-WR	MCHENRY	606	479

CONTRACT NO. 63398
 ILLINOIS FED. AID PROJECT

G:\MCDOT\2010\Drawings\RDWY\shs\XSec\XS_01_Rakow.dgn