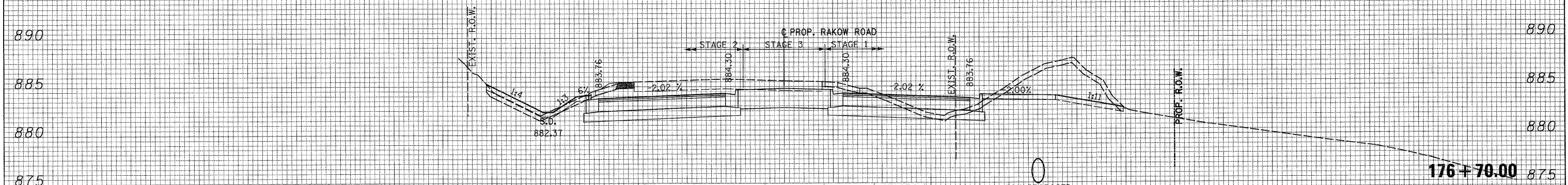


150 140 130 120 110 100 90 80 70 60 50 40 30 20 10 0 10 20 30 40 50 60 70 80 90 100 110 120 130 140 150

FINAL SURVEY PLOTTED IN NOTE BOOK NO. DATE BY

ORIGINAL SURVEY PLOTTED IN NOTE BOOK NO. DATE BY



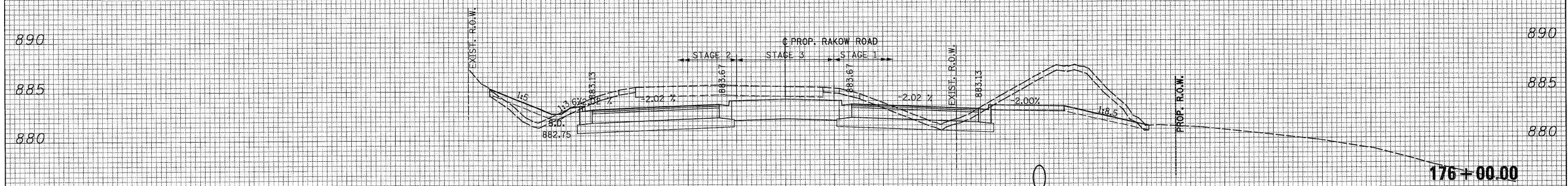
COMPOSITE PAVT	PRESTAGE	STAGE 1	STAGE 2
176+70.00 UNSUITABLE	0.00	35.13	16.72
EXCAVATION	0.00	92.03	112.36
EMBANKMENT	2.41	2.30	6.53

ALL UNITS ARE SQ FT

FULL-DEPTH HMA	PRESTAGE	STAGE 1	STAGE 2
176+70.00 UNSUITABLE	0.00	35.13	16.72
EXCAVATION	0.00	101.88	124.37
EMBANKMENT	2.41	0.75	6.53

ALL UNITS ARE SQ FT

30" PROPOSED STORM SEWER



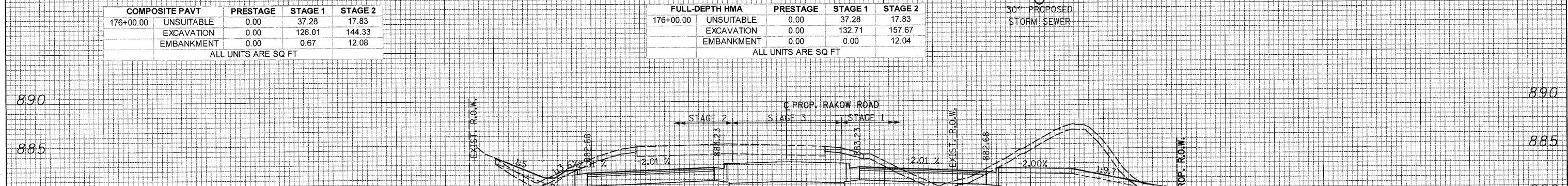
COMPOSITE PAVT	PRESTAGE	STAGE 1	STAGE 2
176+00.00 UNSUITABLE	0.00	37.28	17.83
EXCAVATION	0.00	126.01	144.33
EMBANKMENT	0.00	0.67	12.08

ALL UNITS ARE SQ FT

FULL-DEPTH HMA	PRESTAGE	STAGE 1	STAGE 2
176+00.00 UNSUITABLE	0.00	37.28	17.83
EXCAVATION	0.00	132.71	157.67
EMBANKMENT	0.00	0.00	12.04

ALL UNITS ARE SQ FT

30" PROPOSED STORM SEWER



COMPOSITE PAVT	PRESTAGE	STAGE 1	STAGE 2
175+42.65 UNSUITABLE	0.00	37.06	17.57
EXCAVATION	0.00	123.54	184.38
EMBANKMENT	0.00	0.37	5.59

ALL UNITS ARE SQ FT

FULL-DEPTH HMA	PRESTAGE	STAGE 1	STAGE 2
175+42.65 UNSUITABLE	0.00	37.06	17.57
EXCAVATION	0.00	137.63	184.67
EMBANKMENT	0.00	0.00	5.59

ALL UNITS ARE SQ FT

30" PROPOSED STORM SEWER

150 140 130 120 110 100 90 80 70 60 50 40 30 20 10 0 10 20 30 40 50 60 70 80 90 100 110 120 130 140 150



USER NAME = Rdyg.Lvslo  
 DESIGNED - CPK  
 DRAWN - TCK  
 CHECKED - JAH  
 DATE - 8/2/2010

REVISED -  
 REVISED -  
 REVISED -  
 REVISED -



MCHENRY COUNTY  
 DIVISION OF TRANSPORTATION

RAKOW ROAD  
 CROSS SECTIONS

SCALE: 1H:2V SHEET NO. STA. 175+42.65 TO STA. 176+70.00

F.A. RTE.	SECTION	COUNTY	TOTAL SHEETS	SHEET NO.
0336	05-00308-00-WR	MCHENRY	606	481

CONTRACT NO. 63398  
 ILLINOIS FED. AID PROJECT

G:\MCDOT\2010\01\Drawings\RDWY\shs\Xsec\XS\_01\_Rakow.dgn