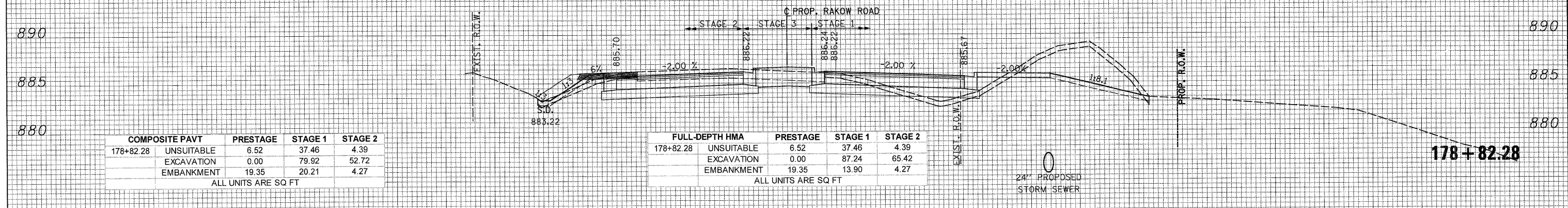
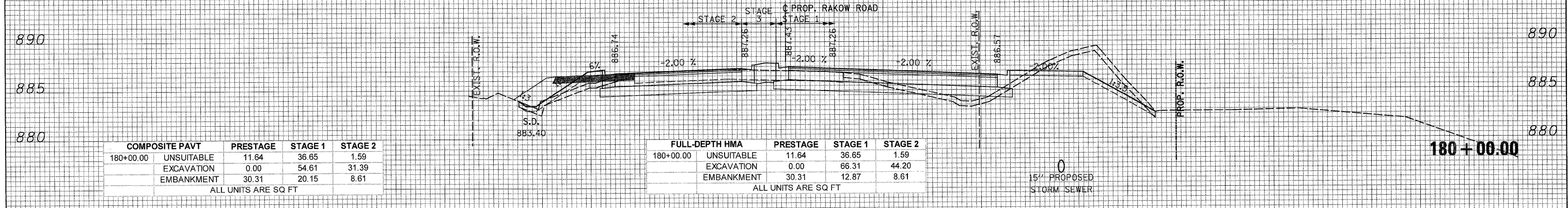
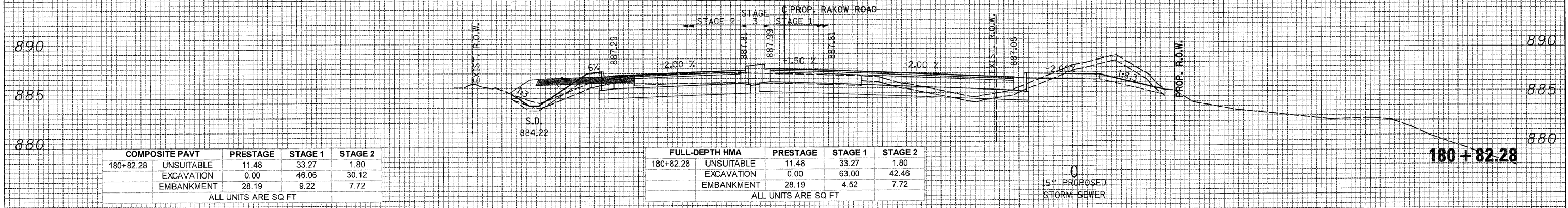


150 140 130 120 110 100 90 80 70 60 50 40 30 20 10 0 10 20 30 40 50 60 70 80 90 100 110 120 130 140 150

DATE \_\_\_\_\_ BY \_\_\_\_\_  
 SURVEYED \_\_\_\_\_  
 PLOTTED \_\_\_\_\_  
 NOTE BOOK \_\_\_\_\_  
 AREAS CHECKED \_\_\_\_\_

DATE \_\_\_\_\_ BY \_\_\_\_\_  
 SURVEYED \_\_\_\_\_  
 PLOTTED \_\_\_\_\_  
 NOTE BOOK \_\_\_\_\_  
 AREAS CHECKED \_\_\_\_\_



150 140 130 120 110 100 90 80 70 60 50 40 30 20 10 0 10 20 30 40 50 60 70 80 90 100 110 120 130 140 150



USER NAME = Rdky.Lisle  
 DESIGNED - CPK  
 PLOT CONFIG = PDF(Grey, Large).plt  
 DRAWN - TCK  
 PLOT SCALE = 1:10  
 CHECKED - JAH  
 PLOT DATE = 7/29/2010 8:58:26 PM  
 DATE - 8/2/2010

REVISIONS  
 REVISED -  
 REVISED -  
 REVISED -  
 REVISED -



MCHENRY COUNTY  
 DIVISION OF TRANSPORTATION

RAKOW ROAD  
 CROSS SECTIONS

SCALE: 1H:2V SHEET NO. STA. 178+82.28 TO STA. 180+82.28

F.A. RTE.	SECTION	COUNTY	TOTAL SHEETS	SHEET NO.
0336	05-00308-00-WR	MCHENRY	606	483
			CONTRACT NO. 63398	
ILLINOIS FED. AID PROJECT				

G:\MCDOT\20050\_00\Drawings\RD\WY\hsh\sec\XS.XS.01\_Rakow.dgn