

150 140 130 120 110 100 90 80 70 60 50 40 30 20 10 0 10 20 30 40 50 60 70 80 90 100 110 120 130 140 150

DATE	
BY	
FINAL SURVEY	
SURVEYED	
PLOTTED	
NOTE BOOK	
AREAS CHECKED	
NO.	

DATE	
BY	
ORIGINAL SURVEY	
SURVEYED	
PLOTTED	
NOTE BOOK	
AREAS CHECKED	
NO.	

COMPOSITE PAVT	PRESTAGE	STAGE 1	STAGE 2
185+56.20 UNSUITABLE	15.28	24.35	0.00
EXCAVATION	0.00	13.18	62.69
EMBANKMENT	43.72	28.49	31.26
ALL UNITS ARE SQ FT			

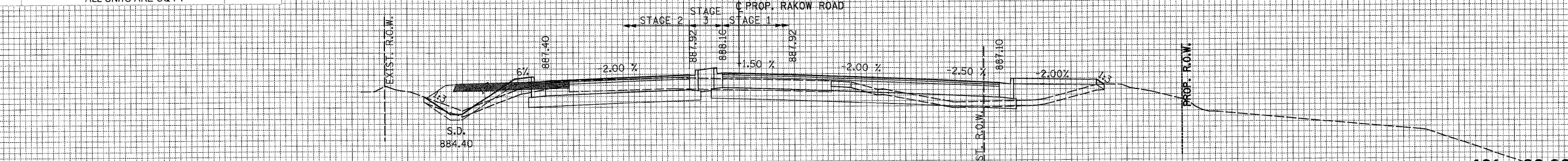
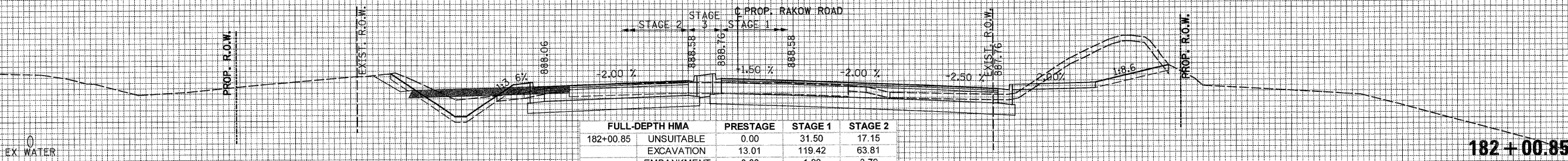
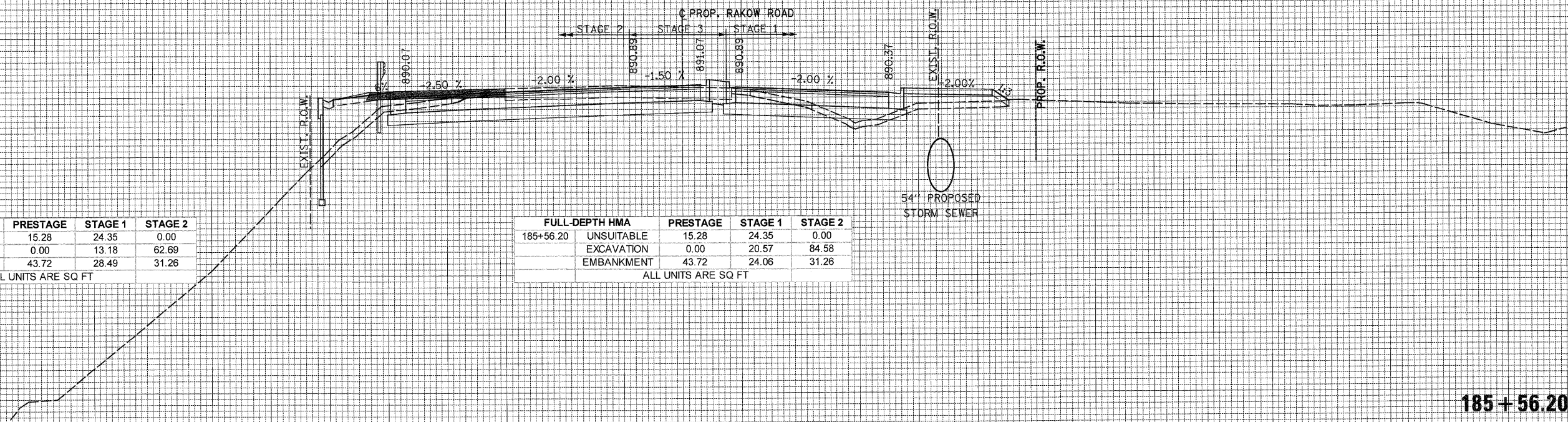
FULL-DEPTH HMA	PRESTAGE	STAGE 1	STAGE 2
185+56.20 UNSUITABLE	15.28	24.35	0.00
EXCAVATION	0.00	20.57	84.58
EMBANKMENT	43.72	24.06	31.26
ALL UNITS ARE SQ FT			

COMPOSITE PAVT	PRESTAGE	STAGE 1	STAGE 2
182+00.85 UNSUITABLE	0.00	31.50	17.15
EXCAVATION	13.01	97.98	51.47
EMBANKMENT	0.00	1.80	3.79
ALL UNITS ARE SQ FT			

FULL-DEPTH HMA	PRESTAGE	STAGE 1	STAGE 2
182+00.85 UNSUITABLE	0.00	31.50	17.15
EXCAVATION	13.01	119.42	63.81
EMBANKMENT	0.00	1.80	3.79
ALL UNITS ARE SQ FT			

COMPOSITE PAVT	PRESTAGE	STAGE 1	STAGE 2
181+00.00 UNSUITABLE	11.92	25.07	1.96
EXCAVATION	0.00	17.92	30.74
EMBANKMENT	27.69	27.64	7.07
ALL UNITS ARE SQ FT			

FULL-DEPTH HMA	PRESTAGE	STAGE 1	STAGE 2
181+00.00 UNSUITABLE	11.92	25.07	1.96
EXCAVATION	0.00	34.31	42.87
EMBANKMENT	27.69	22.34	7.07
ALL UNITS ARE SQ FT			



150 140 130 120 110 100 90 80 70 60 50 40 30 20 10 0 10 20 30 40 50 60 70 80 90 100 110 120 130 140 150



USER NAME = Rdwy.Lis1e
 PLOT CONFIG = PDF(Greg.Large).plt
 PLOT SCALE = 1:10
 PLOT DATE = 7/28/2010 8:58:31 PM

DESIGNED - CPK
 DRAWN - TCK
 CHECKED - JAH
 DATE - 8/2/2010

REVISED -
 REVISED -
 REVISED -
 REVISED -



MCHENRY COUNTY
 DIVISION OF TRANSPORTATION

RAKOW ROAD
 CROSS SECTIONS
 SCALE: 1H:2V SHEET NO. STA. 181+00.00 TO STA. 185+56.20

F.A. RTE.	SECTION	COUNTY	TOTAL SHEETS	SHEET NO.
0336	05-00308-00-WR	MCHENRY	606	484
			CONTRACT NO. 63398	
ILLINOIS FED. AID PROJECT				

G:\MCDOT\20950\001\Drawings\RDWY\shs\Xseo\XS_01_Rakow.dgn