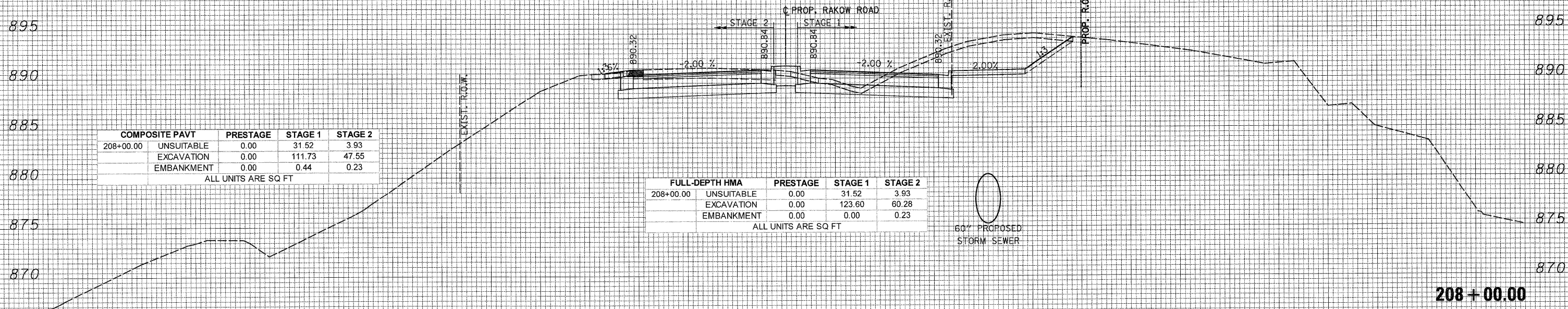


150 140 130 120 110 100 90 80 70 60 50 40 30 20 10 0 10 20 30 40 50 60 70 80 90 100 110 120 130 140 150

DATE _____
 BY _____
 SURVEYED _____
 PLOTTED _____
 NOTE BOOK _____
 AREAS CHECKED _____
 NO. _____

DATE _____
 BY _____
 SURVEYED _____
 PLOTTED _____
 NOTE BOOK _____
 AREAS CHECKED _____
 NO. _____

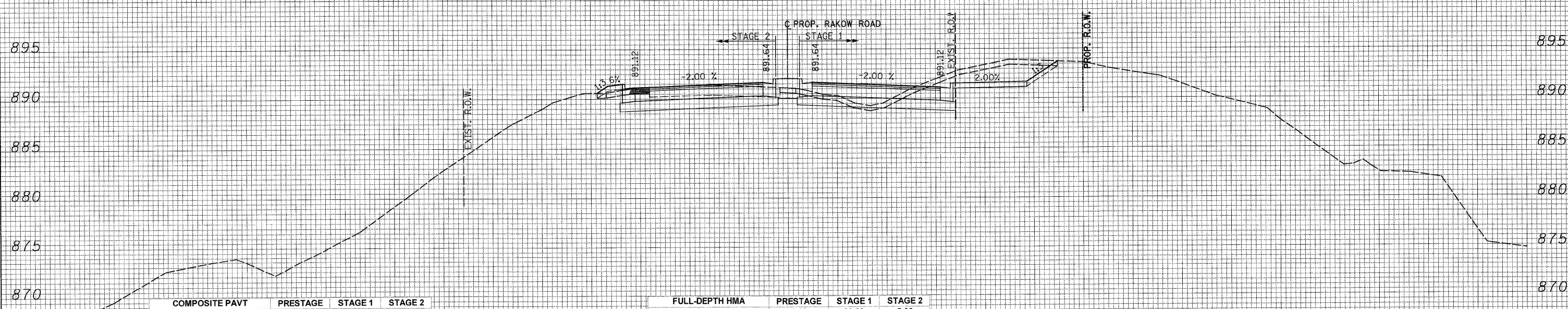
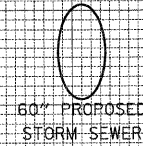


COMPOSITE PAVT	PRESTAGE	STAGE 1	STAGE 2
208+00.00 UNSUITABLE	0.00	31.52	3.93
EXCAVATION	0.00	111.73	47.55
EMBANKMENT	0.00	0.44	0.23

ALL UNITS ARE SQ FT

FULL-DEPTH HMA	PRESTAGE	STAGE 1	STAGE 2
208+00.00 UNSUITABLE	0.00	31.52	3.93
EXCAVATION	0.00	123.60	60.28
EMBANKMENT	0.00	0.00	0.23

ALL UNITS ARE SQ FT



COMPOSITE PAVT	PRESTAGE	STAGE 1	STAGE 2
207+00.00 UNSUITABLE	0.00	29.30	5.36
EXCAVATION	0.00	60.78	28.49
EMBANKMENT	0.00	4.39	2.67

ALL UNITS ARE SQ FT

FULL-DEPTH HMA	PRESTAGE	STAGE 1	STAGE 2
207+00.00 UNSUITABLE	0.00	29.30	5.36
EXCAVATION	0.00	69.63	41.02
EMBANKMENT	0.00	1.13	2.67

ALL UNITS ARE SQ FT

150 140 130 120 110 100 90 80 70 60 50 40 30 20 10 0 10 20 30 40 50 60 70 80 90 100 110 120 130 140 150



USER NAME = Rdwy_Lisle
 PLOT CONFIG = PDF(Grey_Large).plt
 PLOT SCALE = 1:100
 PLOT DATE = 7/28/2010 8:59:37 PM

DESIGNED - CPK
 DRAWN - TCK
 CHECKED - JAH
 DATE - 8/2/2010



MCHENRY COUNTY
 DIVISION OF TRANSPORTATION

RAKOW ROAD
 CROSS SECTIONS

SCALE: 1H:2V SHEET NO. STA. 207+00.00 TO STA. 208+00.00

F.A. RTE.	SECTION	COUNTY	TOTAL SHEETS	SHEET NO.
0336	05-00308-00-WR	MCHENRY	606	501

CONTRACT NO. 63398
 ILLINOIS FED. AID PROJECT

G:\MCDOT\20950_00\Drawings\RDWY\sh ts\Xsec\XS.XS.21_Rakow.dgn