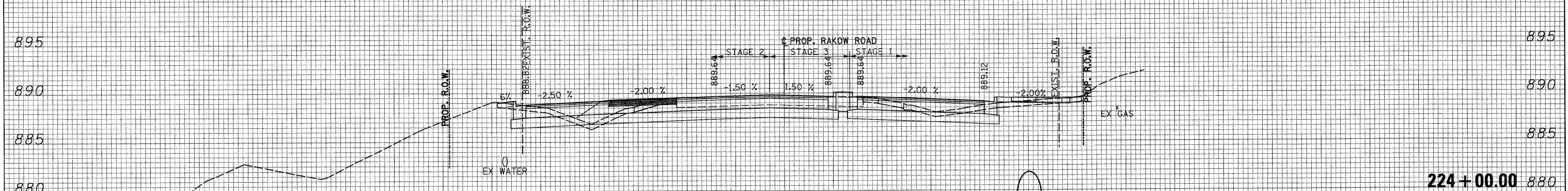


150 140 130 120 110 100 90 80 70 60 50 40 30 20 10 0 10 20 30 40 50 60 70 80 90 100 110 120 130 140 150

DATE _____
 BY _____
 SURVEYED _____
 PLOTTED _____
 NOTE BOOK _____
 AREAS CHECKED _____

DATE _____
 BY _____
 SURVEYED _____
 PLOTTED _____
 NOTE BOOK _____
 AREAS CHECKED _____

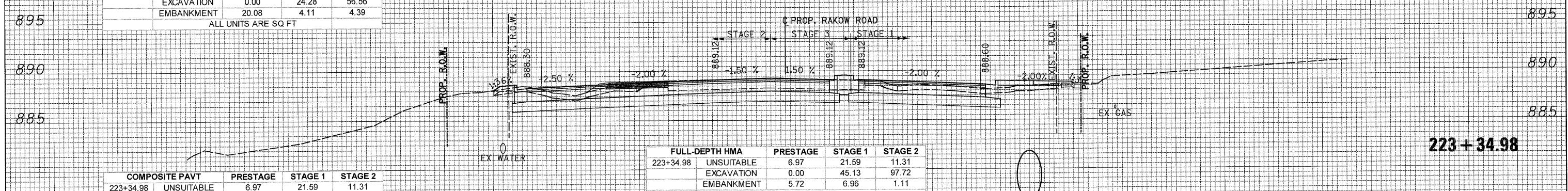


| COMPOSITE PAVT | PRESTAGE | STAGE 1 | STAGE 2 |
|----------------------|----------|---------|---------|
| 224+00.00 UNSUITABLE | 9.42 | 22.70 | 9.78 |
| EXCAVATION | 0.00 | 24.28 | 56.56 |
| EMBANKMENT | 20.08 | 4.11 | 4.39 |

ALL UNITS ARE SQ FT

| FULL-DEPTH HMA | PRESTAGE | STAGE 1 | STAGE 2 |
|----------------------|----------|---------|---------|
| 224+00.00 UNSUITABLE | 9.42 | 22.70 | 9.78 |
| EXCAVATION | 0.00 | 36.22 | 80.44 |
| EMBANKMENT | 20.08 | 4.11 | 1.71 |

ALL UNITS ARE SQ FT

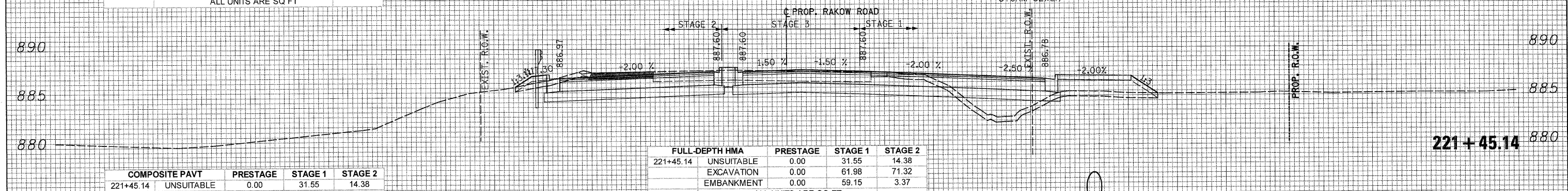


| COMPOSITE PAVT | PRESTAGE | STAGE 1 | STAGE 2 |
|----------------------|----------|---------|---------|
| 223+34.98 UNSUITABLE | 6.97 | 21.59 | 11.31 |
| EXCAVATION | 0.00 | 33.18 | 71.49 |
| EMBANKMENT | 5.72 | 6.96 | 1.11 |

ALL UNITS ARE SQ FT

| FULL-DEPTH HMA | PRESTAGE | STAGE 1 | STAGE 2 |
|----------------------|----------|---------|---------|
| 223+34.98 UNSUITABLE | 6.97 | 21.59 | 11.31 |
| EXCAVATION | 0.00 | 45.13 | 97.72 |
| EMBANKMENT | 5.72 | 6.96 | 1.11 |

ALL UNITS ARE SQ FT



| COMPOSITE PAVT | PRESTAGE | STAGE 1 | STAGE 2 |
|----------------------|----------|---------|---------|
| 221+45.14 UNSUITABLE | 0.00 | 31.55 | 14.38 |
| EXCAVATION | 0.00 | 43.79 | 56.35 |
| EMBANKMENT | 0.00 | 67.17 | 3.37 |

ALL UNITS ARE SQ FT

| FULL-DEPTH HMA | PRESTAGE | STAGE 1 | STAGE 2 |
|----------------------|----------|---------|---------|
| 221+45.14 UNSUITABLE | 0.00 | 31.55 | 14.38 |
| EXCAVATION | 0.00 | 61.98 | 71.32 |
| EMBANKMENT | 0.00 | 59.15 | 3.37 |

ALL UNITS ARE SQ FT

150 140 130 120 110 100 90 80 70 60 50 40 30 20 10 0 10 20 30 40 50 60 70 80 90 100 110 120 130 140 150



USER NAME = Rdy.Lisle
 PLOT CONFIG = PDF(Grey, Large).plt
 PLOT SCALE = 1:10
 PLOT DATE = 7/28/2010 9:00:18 PM

DESIGNED - CPK
 DRAWN - TCK
 CHECKED - JAH
 DATE - 8/2/2010

REVISED -
 REVISED -
 REVISED -
 REVISED -



MCHENRY COUNTY
 DIVISION OF TRANSPORTATION

SCALE: 1H:2V SHEET NO. STA. 221+45.14 TO STA. 224+00.00

RAKOW ROAD
 CROSS SECTIONS

| F.A. RTE. | SECTION | COUNTY | TOTAL SHEETS | SHEET NO. |
|-----------|----------------|---------|--------------|-----------|
| 0336 | 05-00308-00-WR | MCHENRY | 606 | 510 |

CONTRACT NO. 63398
 ILLINOIS FED. AID PROJECT

G:\MCDOT\2010\05\Drawings\RDWY\shita\Xsec\XS.01_Rakow.dgn