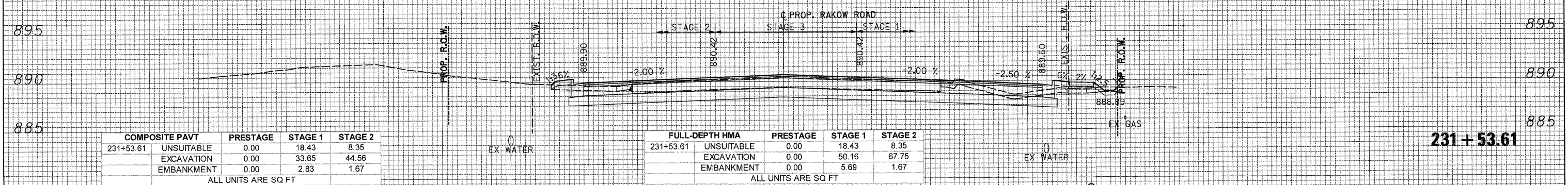


150 140 130 120 110 100 90 80 70 60 50 40 30 20 10 0 10 20 30 40 50 60 70 80 90 100 110 120 130 140 150

DATE _____
 BY _____
 SURVEYED _____
 PLOTTED _____
 TEMPLATE _____
 NOTE BOOK _____
 AREAS CHECKED _____
 NO. _____

DATE _____
 BY _____
 SURVEYED _____
 PLOTTED _____
 TEMPLATE _____
 NOTE BOOK _____
 AREAS CHECKED _____
 NO. _____



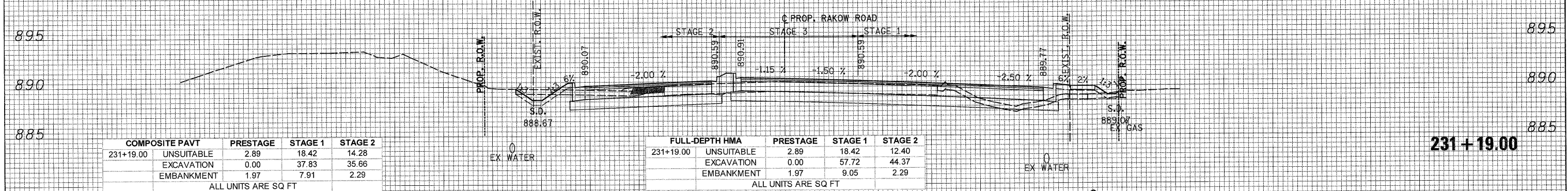
COMPOSITE PAVT	PRESTAGE	STAGE 1	STAGE 2
231+53.61 UNSUITABLE	0.00	18.43	8.35
EXCAVATION	0.00	33.65	44.56
EMBANKMENT	0.00	2.83	1.67

ALL UNITS ARE SQ FT

FULL-DEPTH HMA	PRESTAGE	STAGE 1	STAGE 2
231+53.61 UNSUITABLE	0.00	18.43	8.35
EXCAVATION	0.00	50.16	67.75
EMBANKMENT	0.00	5.69	1.67

ALL UNITS ARE SQ FT

231 + 53.61



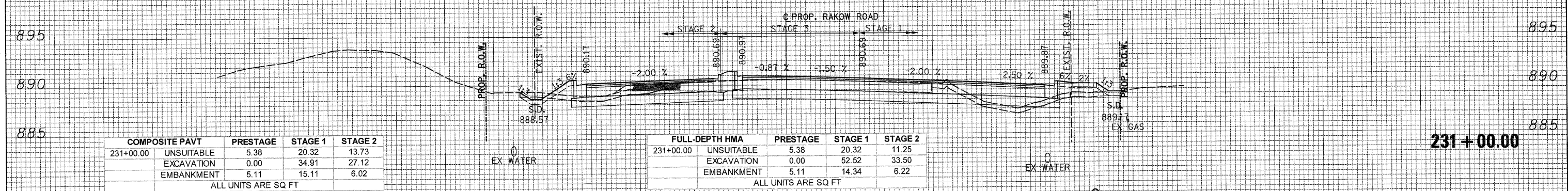
COMPOSITE PAVT	PRESTAGE	STAGE 1	STAGE 2
231+19.00 UNSUITABLE	2.89	18.42	14.28
EXCAVATION	0.00	37.83	35.66
EMBANKMENT	1.97	7.91	2.29

ALL UNITS ARE SQ FT

FULL-DEPTH HMA	PRESTAGE	STAGE 1	STAGE 2
231+19.00 UNSUITABLE	2.89	18.42	12.40
EXCAVATION	0.00	57.72	44.37
EMBANKMENT	1.97	9.05	2.29

ALL UNITS ARE SQ FT

231 + 19.00



COMPOSITE PAVT	PRESTAGE	STAGE 1	STAGE 2
231+00.00 UNSUITABLE	5.38	20.32	13.73
EXCAVATION	0.00	34.91	27.12
EMBANKMENT	5.11	15.11	6.02

ALL UNITS ARE SQ FT

FULL-DEPTH HMA	PRESTAGE	STAGE 1	STAGE 2
231+00.00 UNSUITABLE	5.38	20.32	11.25
EXCAVATION	0.00	52.52	33.50
EMBANKMENT	5.11	14.34	6.22

ALL UNITS ARE SQ FT

231 + 00.00

150 140 130 120 110 100 90 80 70 60 50 40 30 20 10 0 10 20 30 40 50 60 70 80 90 100 110 120 130 140 150



USER NAME = Rawy.Lisle
 PLOT CONFIG = PDF(Grey, Large).plt
 PLOT SCALE = 1:10
 PLOT DATE = 7/28/2010 9:02:42 PM

DESIGNED - CPK
 DRAWN - TCK
 CHECKED - JAH
 DATE - 8/2/2010

REVISED -
 REVISED -
 REVISED -
 REVISED -



**MCHENRY COUNTY
 DIVISION OF TRANSPORTATION**

**RAKOW ROAD
 CROSS SECTIONS**
 SCALE: 1H:2V SHEET NO. STA. 231+00.00 TO STA. 231+53.61

F.A. R.T.E.	SECTION	COUNTY	TOTAL SHEETS	SHEET NO.
0336	05-00308-00-WR	MCHENRY	606	514
CONTRACT NO. 63398			ILLINOIS FED. AID PROJECT	

G:\MCDOT\2010\Drawings\RDWY\hsts\Xseo\XS_01_Rakow.dgn