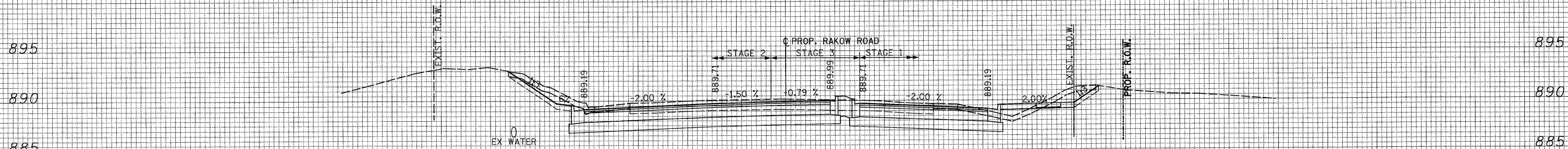


150 140 130 120 110 100 90 80 70 60 50 40 30 20 10 0 10 20 30 40 50 60 70 80 90 100 110 120 130 140 150

DATE \_\_\_\_\_  
 BY \_\_\_\_\_  
 SURVEYED \_\_\_\_\_  
 PLOTTED \_\_\_\_\_  
 NOTE BOOK \_\_\_\_\_  
 AREAS CHECKED \_\_\_\_\_  
 NO. \_\_\_\_\_

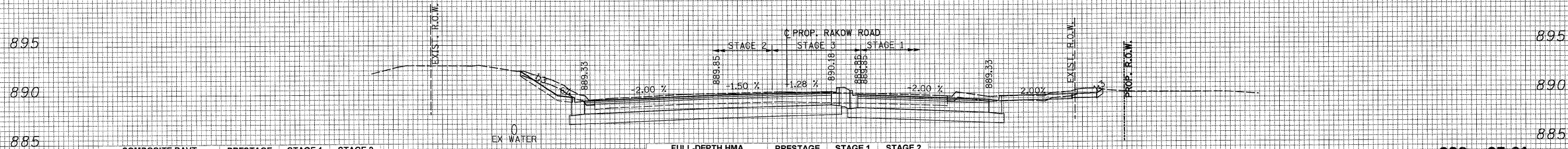


COMPOSITE PAVT	PRESTAGE	STAGE 1	STAGE 2
233+00.00 UNSUITABLE	0.00	17.72	13.44
EXCAVATION	0.00	49.79	86.16
EMBANKMENT	0.00	6.55	0.00
ALL UNITS ARE SQ FT			

FULL-DEPTH HMA	PRESTAGE	STAGE 1	STAGE 2
233+00.00 UNSUITABLE	0.00	17.72	13.44
EXCAVATION	0.00	61.67	108.00
EMBANKMENT	0.00	6.55	0.00
ALL UNITS ARE SQ FT			

233+00.00

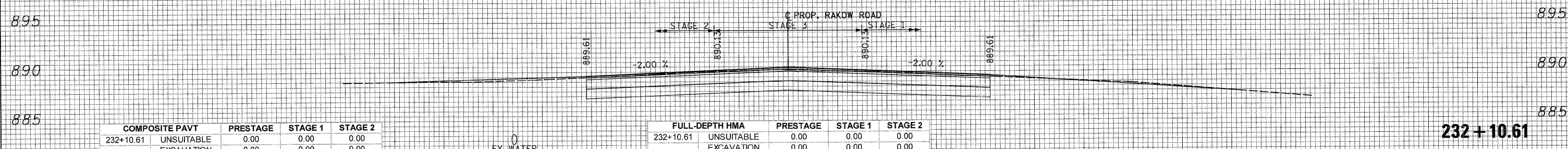
DATE \_\_\_\_\_  
 BY \_\_\_\_\_  
 SURVEYED \_\_\_\_\_  
 PLOTTED \_\_\_\_\_  
 NOTE BOOK \_\_\_\_\_  
 AREAS CHECKED \_\_\_\_\_  
 NO. \_\_\_\_\_



COMPOSITE PAVT	PRESTAGE	STAGE 1	STAGE 2
232+67.61 UNSUITABLE	0.00	14.15	8.36
EXCAVATION	0.00	43.70	72.72
EMBANKMENT	0.00	0.00	0.00
ALL UNITS ARE SQ FT			

FULL-DEPTH HMA	PRESTAGE	STAGE 1	STAGE 2
232+67.61 UNSUITABLE	0.00	14.15	8.36
EXCAVATION	0.00	55.63	94.07
EMBANKMENT	0.00	0.00	0.00
ALL UNITS ARE SQ FT			

232+67.61



COMPOSITE PAVT	PRESTAGE	STAGE 1	STAGE 2
232+10.61 UNSUITABLE	0.00	0.00	0.00
EXCAVATION	0.00	0.00	0.00
EMBANKMENT	0.00	0.00	0.00
ALL UNITS ARE SQ FT			

FULL-DEPTH HMA	PRESTAGE	STAGE 1	STAGE 2
232+10.61 UNSUITABLE	0.00	0.00	0.00
EXCAVATION	0.00	0.00	0.00
EMBANKMENT	0.00	0.00	0.00
ALL UNITS ARE SQ FT			

232+10.61

150 140 130 120 110 100 90 80 70 60 50 40 30 20 10 0 10 20 30 40 50 60 70 80 90 100 110 120 130 140 150



USER NAME = Radvj.Lisle  
 PLOT CONFIG = PDFGrey\_Large.plt  
 PLOT SCALE = 1:100  
 PLOT DATE = 7/28/2010 9:00:47 PM

DESIGNED - CPK  
 DRAWN - TCK  
 CHECKED - JAH  
 DATE - 8/2/2010

REVISED -  
 REVISED -  
 REVISED -  
 REVISED -



MCHENRY COUNTY  
 DIVISION OF TRANSPORTATION

SCALE: 1H:2V SHEET NO. STA. 232+10.61 TO STA. 233+00.00

RAKOW ROAD  
 CROSS SECTIONS

F.A. RTE.	SECTION	COUNTY	TOTAL SHEETS	SHEET NO.
0336	05-00308-00-WR	MCHENRY	606	515
				CONTRACT NO. 63398
[ILLINOIS] FED. AID PROJECT				

Q:\MCDOT\22950\_001\Drawings\RDWY\11\11\Xsec\XS.XS.01\_Rakow.dgn