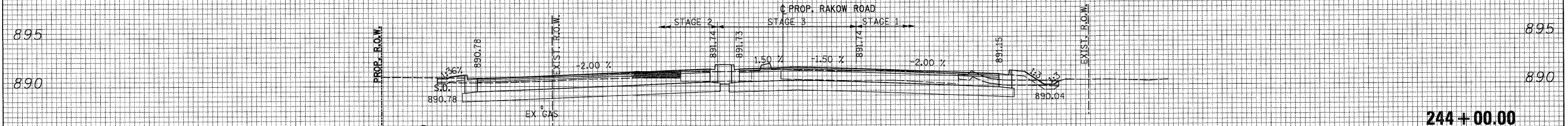


150 140 130 120 110 100 90 80 70 60 50 40 30 20 10 0 10 20 30 40 50 60 70 80 90 100 110 120 130 140 150

DATE  
BY  
FINAL SURVEY  
SURVEYED  
PLOT  
NOTE BOOK  
NO.

DATE  
BY  
ORIGINAL SURVEY  
SURVEYED  
PLOT  
NOTE BOOK  
NO.



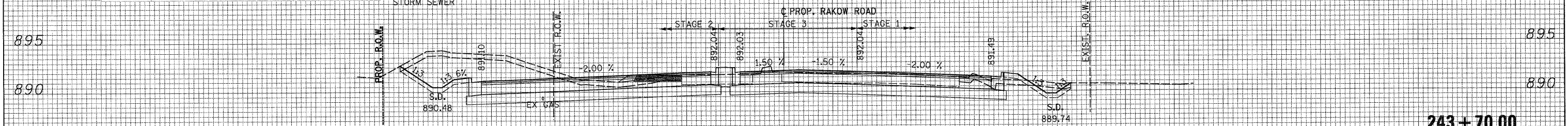
COMPOSITE PAVT	PRESTAGE	STAGE 1	STAGE 2
244+00.00 UNSUITABLE	0.00	10.62	24.99
EXCAVATION	0.00	77.81	69.22
EMBANKMENT	1.14	1.59	0.61

ALL UNITS ARE SQ FT

FULL-DEPTH HMA	PRESTAGE	STAGE 1	STAGE 2
244+00.00 UNSUITABLE	0.00	10.62	24.99
EXCAVATION	0.00	78.13	90.15
EMBANKMENT	1.14	4.21	0.61

ALL UNITS ARE SQ FT

244+00.00



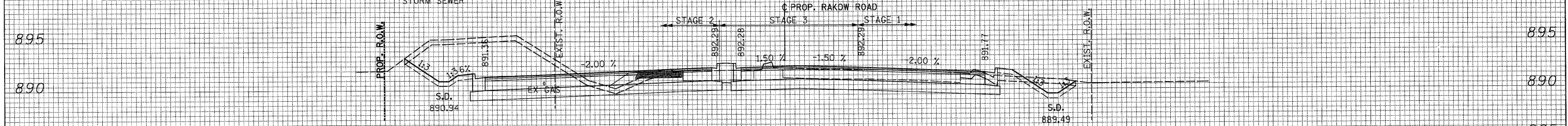
COMPOSITE PAVT	PRESTAGE	STAGE 1	STAGE 2
243+70.00 UNSUITABLE	2.91	12.29	26.79
EXCAVATION	0.00	58.52	134.78
EMBANKMENT	4.35	0.51	0.00

ALL UNITS ARE SQ FT

FULL-DEPTH HMA	PRESTAGE	STAGE 1	STAGE 2
243+70.00 UNSUITABLE	2.91	12.29	26.79
EXCAVATION	0.00	80.34	155.46
EMBANKMENT	4.35	2.59	0.00

ALL UNITS ARE SQ FT

243+70.00



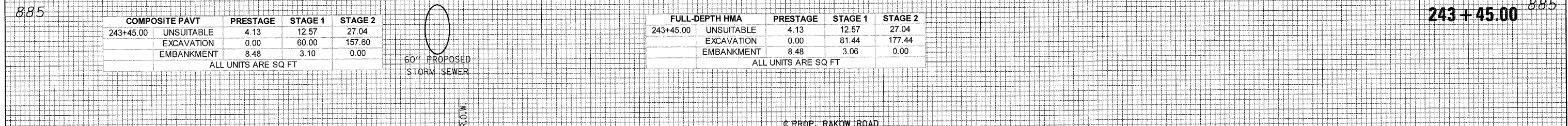
COMPOSITE PAVT	PRESTAGE	STAGE 1	STAGE 2
243+45.00 UNSUITABLE	4.13	12.57	27.04
EXCAVATION	0.00	60.00	157.60
EMBANKMENT	8.48	3.10	0.00

ALL UNITS ARE SQ FT

FULL-DEPTH HMA	PRESTAGE	STAGE 1	STAGE 2
243+45.00 UNSUITABLE	4.13	12.57	27.04
EXCAVATION	0.00	81.44	177.44
EMBANKMENT	8.48	3.06	0.00

ALL UNITS ARE SQ FT

243+45.00



COMPOSITE PAVT	PRESTAGE	STAGE 1	STAGE 2
243+00.00 UNSUITABLE	4.68	13.06	21.84
EXCAVATION	0.00	61.78	69.01
EMBANKMENT	8.68	5.21	0.00

ALL UNITS ARE SQ FT

FULL-DEPTH HMA	PRESTAGE	STAGE 1	STAGE 2
243+00.00 UNSUITABLE	4.68	13.06	21.84
EXCAVATION	0.00	82.41	88.16
EMBANKMENT	8.68	5.21	0.00

ALL UNITS ARE SQ FT

243+00.00

150 140 130 120 110 100 90 80 70 60 50 40 30 20 10 0 10 20 30 40 50 60 70 80 90 100 110 120 130 140 150



USER NAME = Rdwy\_Lisle  
 DESIGNED - CPK  
 DRAWN - TCK  
 CHECKED - JAH  
 DATE - 8/2/2010  
 PLOT CONFIG = PDF(Gray, Large).pit  
 PLOT SCALE = 1:100  
 PLOT DATE = 7/28/2010 9:01:17 PM

REVISIONS  
 REVISIONS  
 REVISIONS  
 REVISIONS



MCHENRY COUNTY  
 DIVISION OF TRANSPORTATION

RAKOW ROAD  
 CROSS SECTIONS

SCALE: 1H:2V SHEET NO. STA. 243+00.00 TO STA. 244+00.00

F.A. RTE.	SECTION	COUNTY	TOTAL SHEETS	SHEET NO.
0336	05-00308-00-WR	MCHENRY	606	520
CONTRACT NO. 63398			ILLINOIS FED. AID PROJECT	

G:\MCDOT\2010\01\Drawings\RDWY\shs\Xsec\XS.XS\_01\_Rakow.dgn