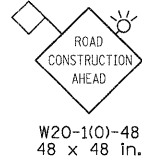
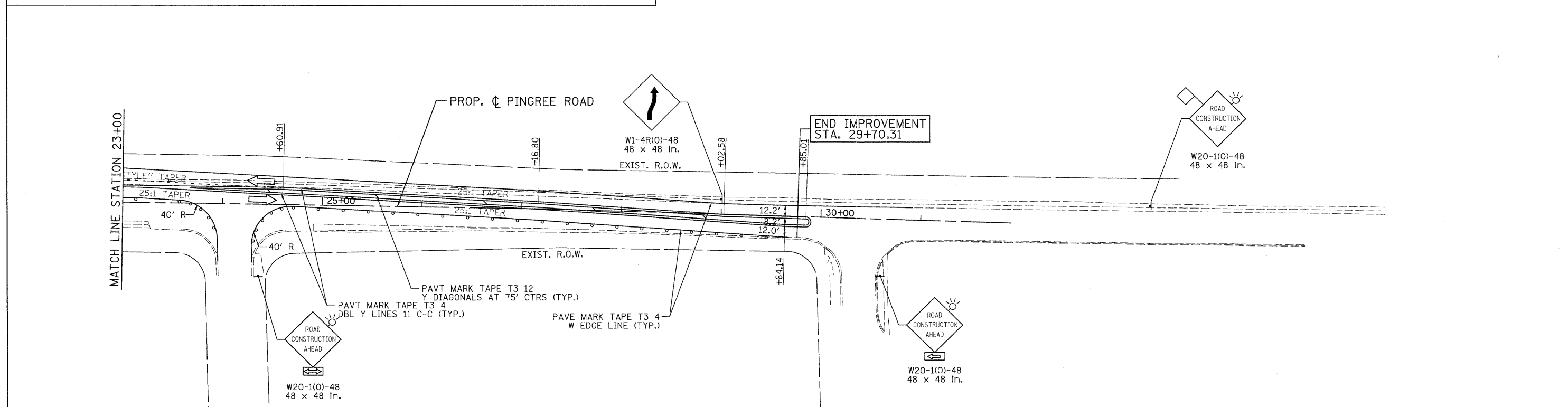


ADVANCE SIGNING DETAIL:



LEGEND

- TEMPORARY PAVEMENT
- WORK ZONE
- DIRECTION OF TRAFFIC
- TYPE II BARRICADES OR DRUMS WITH STEADY BURNING LIGHTS @ 50 FT CENTERS ALONG ROADWAY (TANGENT), 25 FT CENTERS ALONG TAPERS AND 12 FT CENTERS ALONG RADII
- VERTICAL PANEL WITH STEADY BURNING LIGHT 50 FT C-C
- TYPE III BARRICADES WITH FLASHING LIGHTS



USER NAME = Rdwy_Lisle
 PLOT CONFIG = PDF(Grey, Large).plt
 PLOT SCALE = 1:50
 PLOT DATE = 7/29/2010

DESIGNED - MJV
 DRAWN - EJB
 CHECKED - JAH
 DATE - 8/2/2010

REVISED -
 REVISED -
 REVISED -
 REVISED -



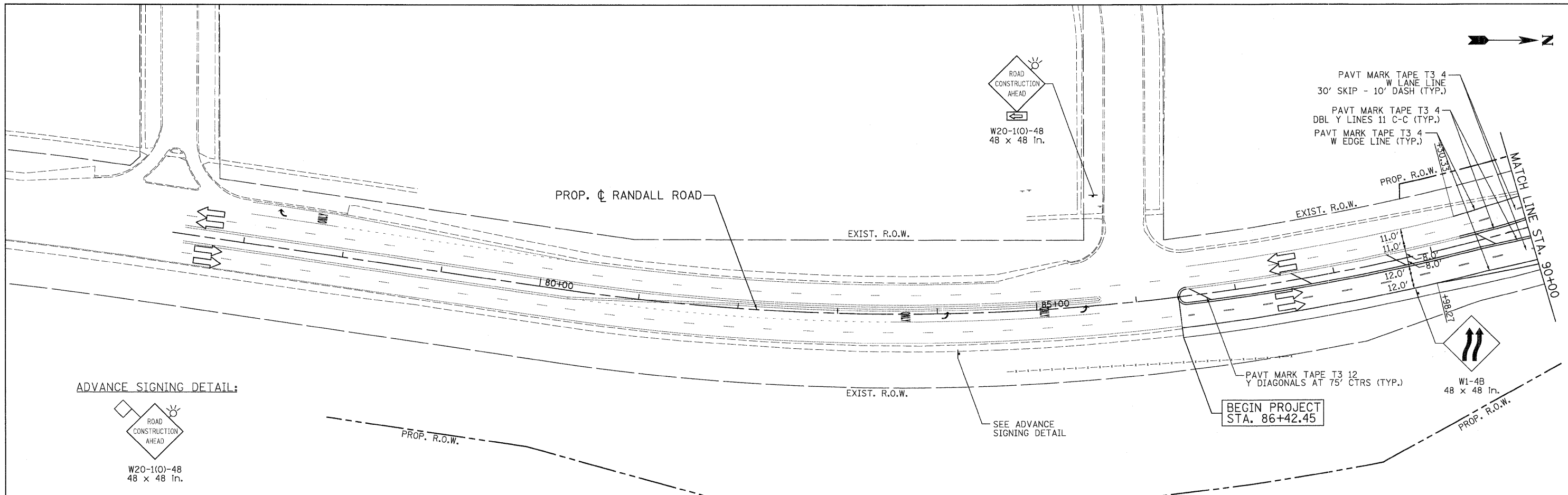
**MCHENRY COUNTY
 DIVISION OF TRANSPORTATION**

**RAKOW ROAD FROM ACKMAN ROAD TO ILLINOIS ROUTE 31
 SUGGESTED STAGING OF CONSTRUCTION & TRAFFIC CONTROL
 PINGREE ROAD STAGE 1C**

SCALE: 1"=50' SHEET NO. MOT 55 OF 100 STA. 18+65.38 TO STA. 29+70.31

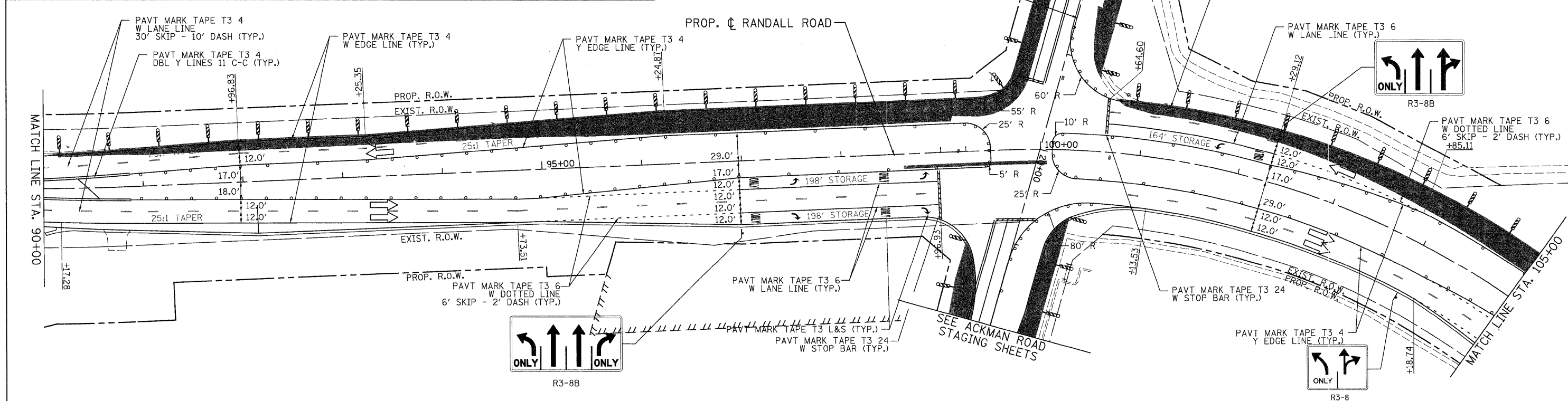
F.A.P. RTE.	SECTION	COUNTY	TOTAL SHEETS	SHEET NO.
0336	05-00308-00-WR	MCHENRY	606	101
FED. ROAD DIST. NO.		ILLINOIS FED. AID PROJECT		
		CONTRACT NO. 63398		

G:\MCDOT\2010\Drawings\RDWY\shs\21.S.MOT\1(C).Pingree.dgn



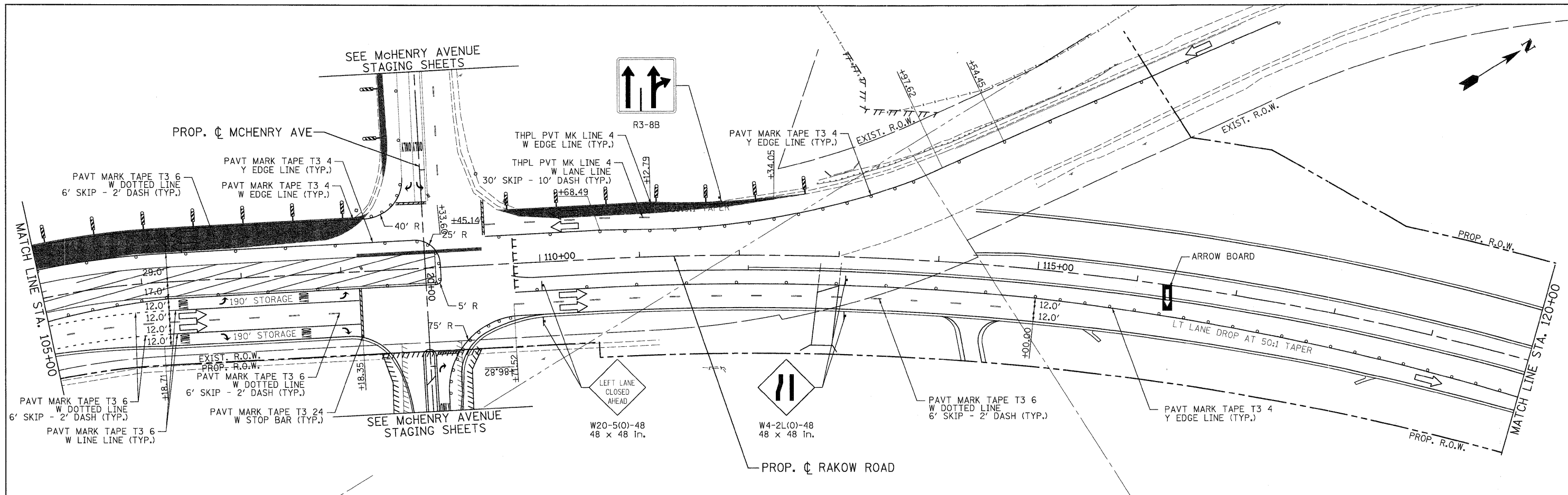
LEGEND

	TEMPORARY PAVEMENT		TYPE II BARRICADES OR DRUMS WITH STEADY BURNING LIGHTS @ 50 FT CENTERS ALONG ROADWAY (TANGENT), 25 FT CENTERS ALONG TAPERS AND 12 FT CENTERS ALONG RADII		VERTICAL PANEL WITH STEADY BURNING LIGHT 50 FT C-C
	WORK ZONE		TYPE III BARRICADES WITH FLASHING LIGHTS		
	DIRECTION OF TRAFFIC				



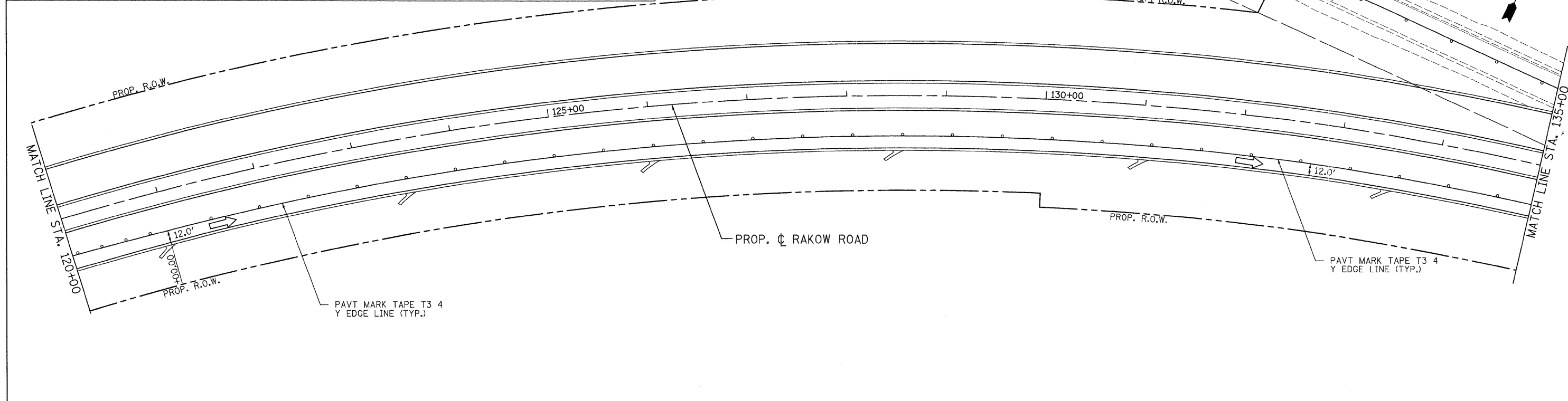
PATRICK ENGINEERING INC. LISLE, ILLINOIS	USER NAME = Radv_Lisle	DESIGNED - MJV	REVISED -		MCHENRY COUNTY DIVISION OF TRANSPORTATION	RAKOW ROAD FROM ACKMAN ROAD TO ILLINOIS ROUTE 31 SUGGESTED STAGING OF CONSTRUCTION & TRAFFIC CONTROL RAKOW ROAD STAGE 1D			F.A.P. R.F.E. 0336	SECTION 05-00308-00-WR	COUNTY MCHENRY	TOTAL SHEETS 606	SHEET NO. 102
	PLOT CONFIG = PDF(Grey_Large).plt	DRAWN - EJB	REVISED -			SCALE: 1"=50'	SHEET NO. MOT 56 OF 100	STA. 86+42.45 TO STA. 105+00	FED. ROAD DIST. NO. ILLINOIS	FED. AID PROJECT	CONTRACT NO. 63398		
PLOT SCALE = 1:50	CHECKED - JAH	DATE - 8/2/2010	REVISED -										
PLOT DATE = 7/29/2010													

G:\MCDOT\28952_02\Drawings\RDW\Sheet\MOT\22.S.MOT01D_01.dgn



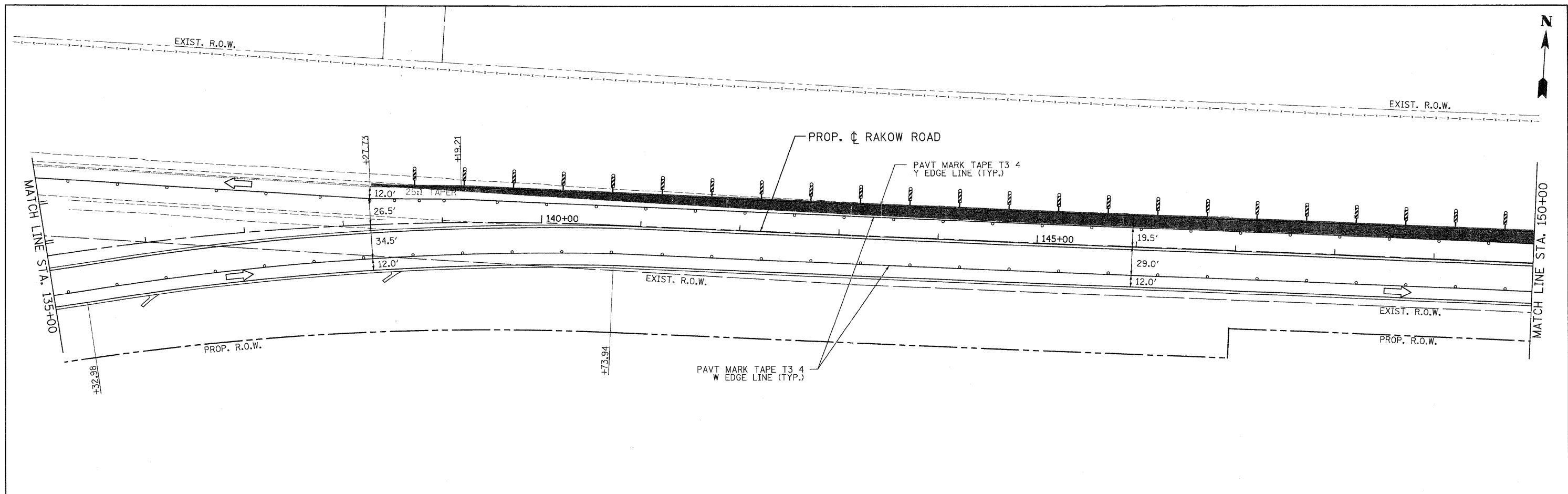
LEGEND

	TEMPORARY PAVEMENT		TYPE II BARRICADES OR DRUMS WITH STEADY BURNING LIGHTS @ 50 FT CENTERS ALONG ROADWAY (TANGENT), 25 FT CENTERS ALONG TAPERS AND 12 FT CENTERS ALONG RADII		VERTICAL PANEL WITH STEADY BURNING LIGHT 50 FT C-C
	WORK ZONE		TYPE III BARRICADES WITH FLASHING LIGHTS		
	DIRECTION OF TRAFFIC				



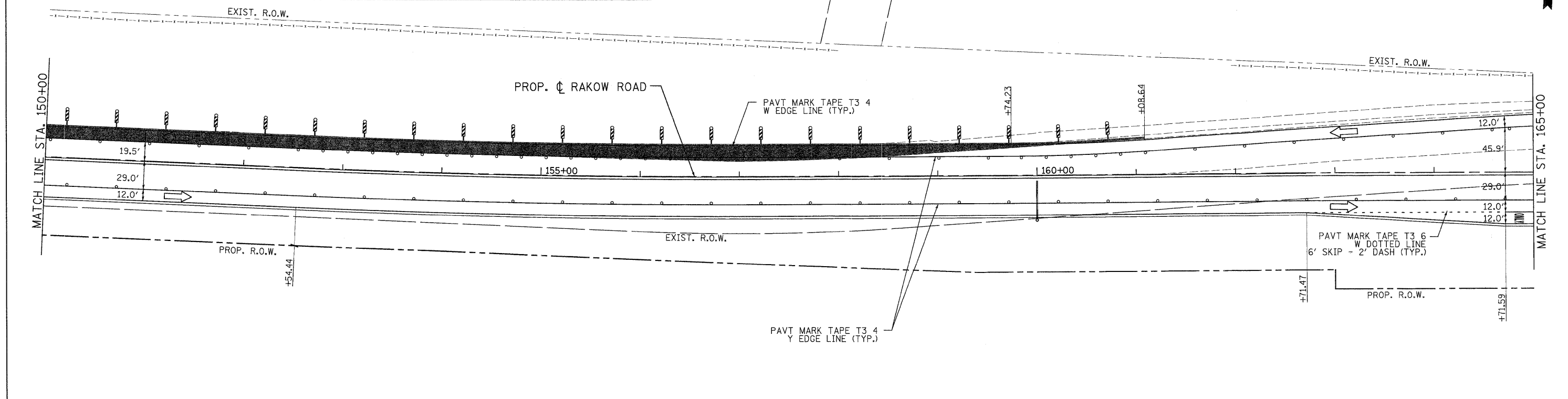
	USER NAME = Rdwy_L1s1e	DESIGNED - MJV	REVISED -		RAKOW ROAD FROM ACKMAN ROAD TO ILLINOIS ROUTE 31 SUGGESTED STAGING OF CONSTRUCTION & TRAFFIC CONTROL RAKOW ROAD STAGE 1D			F.A.P. RTE. 0336	SECTION 05-00308-00-WR	COUNTY MCHENRY	TOTAL SHEETS 606	SHEET NO. 103
	PLOT CONFIG = PDF(Grey, Large).plt	DRAWN - EJB	REVISED -					SCALE: 1"=50'	SHEET NO. MOT 57 OF 100	STA. 105+00 TO STA. 135+00	FED. ROAD DIST. NO. ILLINOIS FED. AID PROJECT	CONTRACT NO. 63398
	PLOT SCALE = 1:50	CHECKED - JAH	REVISED -									
	PLOT DATE = 7/29/2010	DATE - 8/2/2010	REVISED -									

Q:\MCD01\28960_001\Drawings\RDWY\stg\RAKOW\23.S.MOT1D.02.dgn



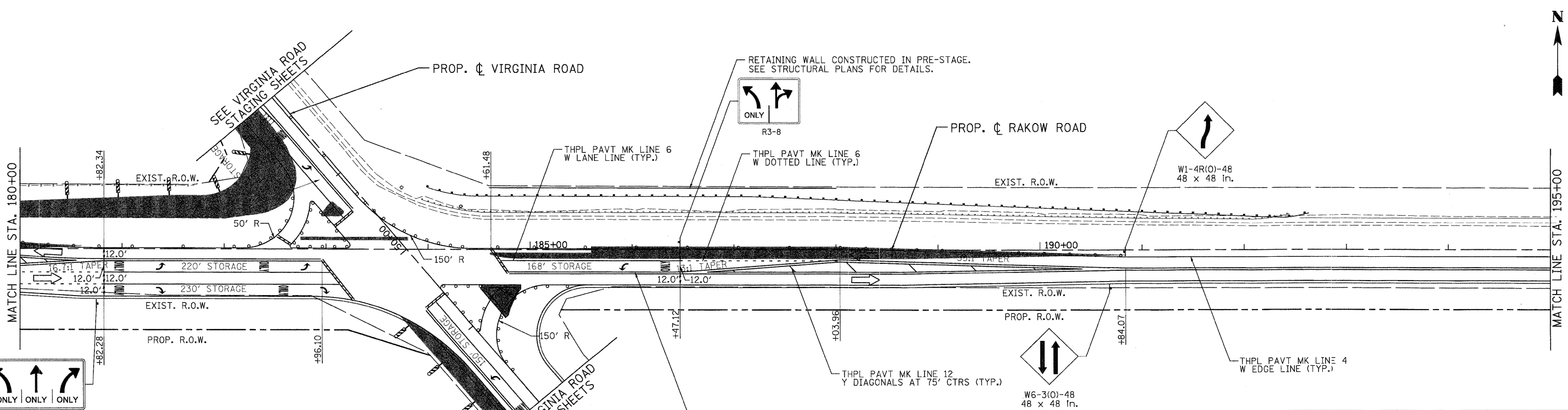
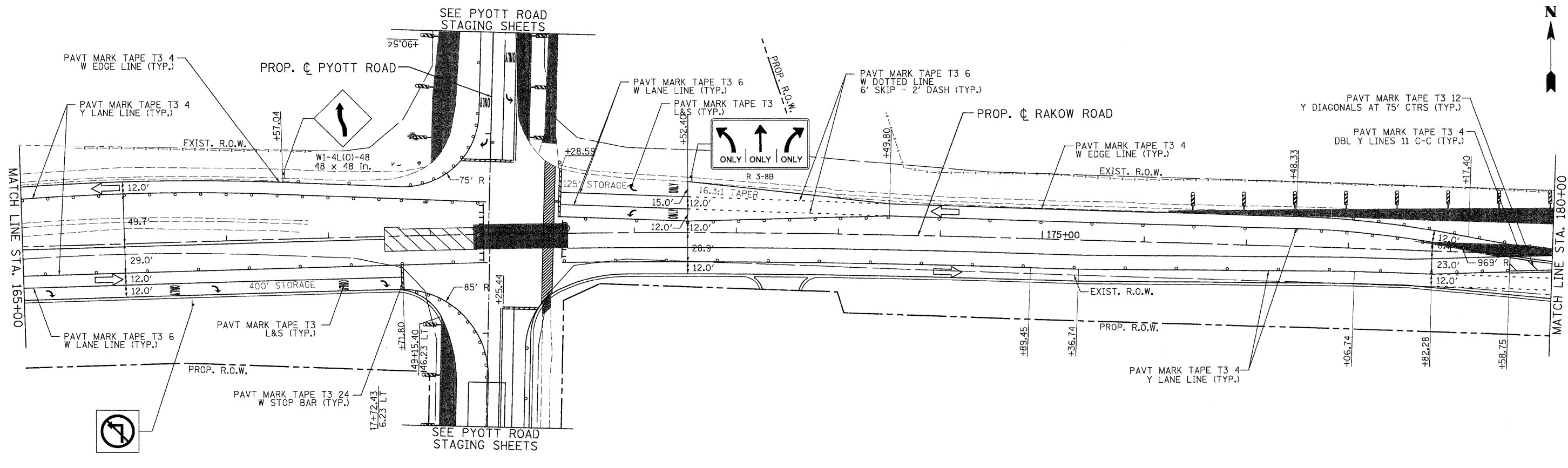
LEGEND

	TEMPORARY PAVEMENT		TYPE II BARRICADES OR DRUMS WITH STEADY BURNING LIGHTS @ 50 FT CENTERS ALONG ROADWAY (TANGENT), 25 FT CENTERS ALONG TAPERS AND 12 FT CENTERS ALONG RADII		VERTICAL PANEL WITH STEADY BURNING LIGHT 50 FT C-C
	WORK ZONE		TYPE III BARRICADES WITH FLASHING LIGHTS		
	DIRECTION OF TRAFFIC				








	USER NAME = Rdwy_Lisle	DESIGNED - MJV	REVISED -		RAKOW ROAD FROM ACKMAN ROAD TO ILLINOIS ROUTE 31 SUGGESTED STAGING OF CONSTRUCTION & TRAFFIC CONTROL RAKOW ROAD STAGE 1D	F.A.P. RTE. 0336	SECTION 05-00308-00-WR	COUNTY MCHENRY	TOTAL SHEETS 606	SHEET NO. 104
	PLOT CONFIG = PDF(Greg_Large).plt	DRAWN - EJB	REVISED -			SCALE: 1"=50'	SHEET NO. MOT 58 OF 100	STA. 135+00 TO STA. 165+00	FED. ROAD DIST. NO. ILLINOIS	FED. AID PROJECT
	PLOT SCALE = 1:50	CHECKED - JAH	REVISED -							
	PLOT DATE = 7/29/2010	DATE - 8/2/2010	REVISED -							

G:\MCDOT\200950_001\Drawings\RDWY\akts\MOT\24_S_MOT01D_03.dgn



LEGEND

-  TEMPORARY PAVEMENT
-  WORK ZONE
-  DIRECTION OF TRAFFIC
-  TYPE II BARRICADES OR DRUMS WITH STEADY BURNING LIGHTS @ 50 FT CENTERS ALONG ROADWAY (TANGENT), 25 FT CENTERS ALONG TAPERS AND 12 FT CENTERS ALONG RADII
-  TYPE III BARRICADES WITH FLASHING LIGHTS



USER NAME = Rdwy_Lisle
 PLOT CONFIG = PDF(Gray, Large).plt
 PLOT SCALE = 1:50
 PLOT DATE = 7/29/2010

DESIGNED - MJV
 DRAWN - EJB
 CHECKED - JAH
 DATE - 8/2/2010



MCHENRY COUNTY
 DIVISION OF TRANSPORTATION

**RAKOW ROAD FROM ACKMAN ROAD TO ILLINOIS ROUTE 31
 SUGGESTED STAGING OF CONSTRUCTION & TRAFFIC CONTROL
 RAKOW ROAD STAGE 1D**

SCALE: 1"=50' SHEET NO. MOT 59 OF 100 STA. 165+00 TO STA. 195+00

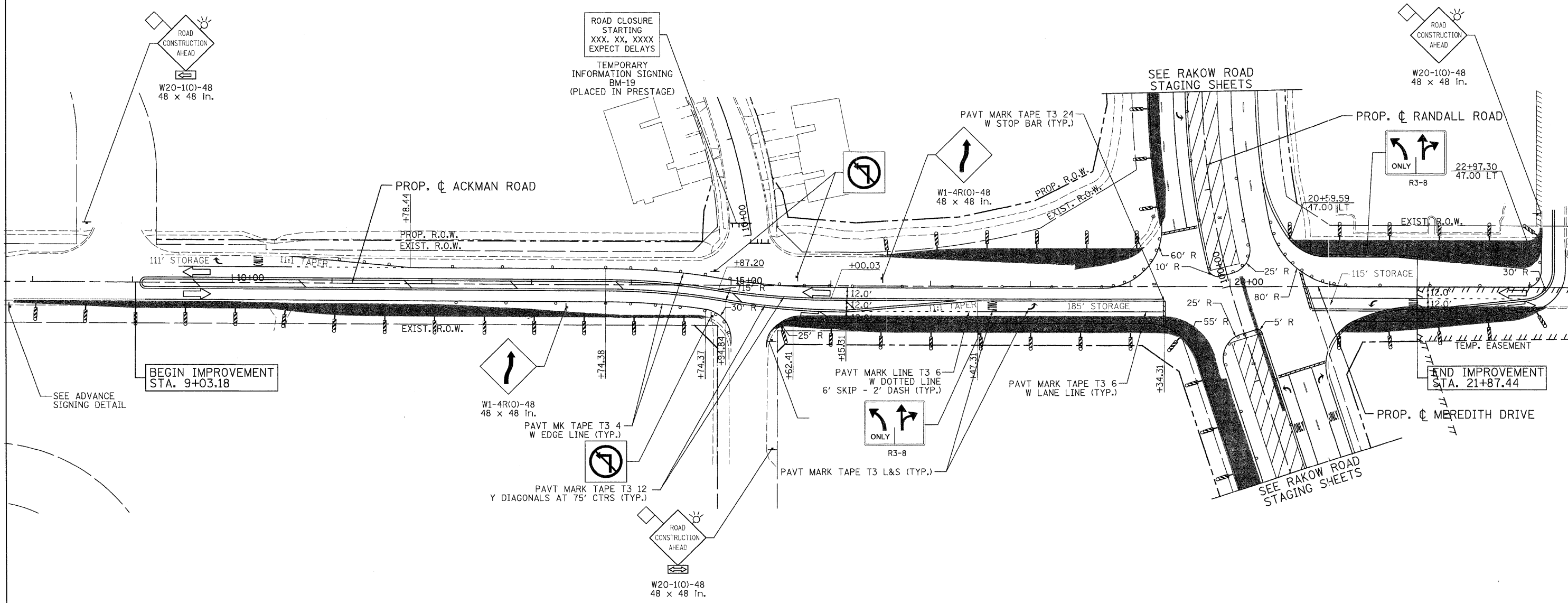
F.A.P. RTE.	SECTION	COUNTY	TOTAL SHEETS	SHEET NO.
0336	05-00308-00-WR	MCHENRY	606	105
FED. ROAD DIST. NO. [ILLINOIS] FED. AID PROJECT			CONTRACT NO. 63398	

G:\MCDOT\20950_001\Drawings\RDW\cmts\MOT\24A_S.MOT10.DWG

ADVANCE SIGNING DETAIL:



W20-1(O)-48
48 x 48 in.



LEGEND

TEMPORARY PAVEMENT	TYPE II BARRICADES OR DRUMS WITH STEADY BURNING LIGHTS @ 50 FT CENTERS ALONG ROADWAY (TANGENT), 25 FT CENTERS ALONG TAPERS AND 12 FT CENTERS ALONG RADII	VERTICAL PANEL WITH STEADY BURNING LIGHT 50 FT C-C
WORK ZONE	TYPE III BARRICADES WITH FLASHING LIGHTS	
DIRECTION OF TRAFFIC		

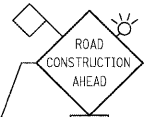
<p>PATRICK ENGINEERING INC. LISLE, ILLINOIS</p>	USER NAME = Rdwy_Lisle PLOT CONFIG = PDF(Grey_Large).plt PLOT SCALE = 1:50 PLOT DATE = 7/29/2010	DESIGNED - MJV DRAWN - EJB CHECKED - JAH DATE - 8/2/2010	REVISED - REVISED - REVISED - REVISED -	<p>MCHENRY COUNTY DIVISION OF TRANSPORTATION</p>	<p>RAKOW ROAD FROM ACKMAN ROAD TO ILLINOIS ROUTE 31 SUGGESTED STAGING OF CONSTRUCTION & TRAFFIC CONTROL ACKMAN ROAD STAGE 1D1</p>	F.A.P. RTE. 0336 SECTION 05-00308-00-WR COUNTY MCHENRY TOTAL SHEETS 606 SHEET NO. 106 CONTRACT NO. 63398
	SCALE: 1"=50' SHEET NO. MOT 60 OF 100 STA. 9+03.18 TO STA. 21+87.44					FED. ROAD DIST. NO. ILLINOIS FED. AID PROJECT

G:\MCDOT\20950_001\Drawings\RDWY\shs\MOT\25_S\MOT2(01)_AckmanRd.dgn

ADVANCE SIGNING DETAIL:



W20-1(O)-48
48 x 48 in.



W20-1(O)-48
48 x 48 in.

ROAD CLOSURE
STARTING
XXX. XX, XXXX
EXPECT DELAYS

TEMPORARY
INFORMATION
SIGNING
BM-19
(PLACED IN PRESTAGE)



W20-1(O)-48
48 x 48 in.

BEGIN IMPROVEMENT
STA. 9+03.18

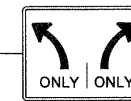
PROP. C ACKMAN ROAD

PROP. R.O.W.
EXIST. R.O.W.

PROP. C RANDALL ROAD

SEE RAKOW ROAD
STAGING SHEETS

PROP. C MEREDITH DRIVE



R 3-8

105' STORAGE
EXIST. R.O.W.

112' STORAGE

9.4:1 TAPER

±48.05

±10.00

±16.00

±12.00

±10.00

±16.00

±12.00

±10.00

±16.00

±12.00

±10.00

±16.00

±12.00

±10.00

±16.00

±12.00

±10.00

±16.00

±12.00

±10.00

±16.00

±12.00

SEE ADVANCE
SIGNING DETAIL

EXIST. R.O.W.

PAVT MARK TAPE T3 4
DBL Y LINES 11 C-C (TYP.)



W1-4R(O)-48
48 x 48 in.



R3-8

PAVT MARK TAPE T3 4
W EDGE LINE (TYP.)

PAVT MARK TAPE T3 4
Y LANE LINE (TYP.)

PAVT MARK TYPE T3 6
W DOTTED LINE
6' SKIP - 2' DASH (TYP.)

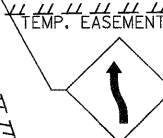


R3-8

PAVT MARK TAPE T3 L&S (TYP.)

PAVT MARK TAPE T3 6
W LANE LINE (TYP.)

SEE RAKOW ROAD
STAGING SHEETS



W1-4L(O)-48
48 x 48 in.

END IMPROVEMENT
STA. 21+87.44



W20-1(O)-48
48 x 48 in.

LEGEND	
	TEMPORARY PAVEMENT
	WORK ZONE
	DIRECTION OF TRAFFIC
	TYPE II BARRICADES OR DRUMS WITH STEADY BURNING LIGHTS @ 50 FT CENTERS ALONG ROADWAY (TANGENT), 25 FT CENTERS ALONG TAPERS AND 12 FT CENTERS ALONG RADII
	VERTICAL PANEL WITH STEADY BURNING LIGHT 50 FT C-C
	TYPE III BARRICADES WITH FLASHING LIGHTS



USER NAME = Rdwy_Lisle	DESIGNED - MJV	REVISED -
PLOT CONFIG = PDF(Grey_Large).plt	DRAWN - EJB	REVISED -
PLOT SCALE = 1:50	CHECKED - JAH	REVISED -
PLOT DATE = 7/29/2010	DATE - 8/2/2010	REVISED -



MCHENRY COUNTY
DIVISION OF TRANSPORTATION

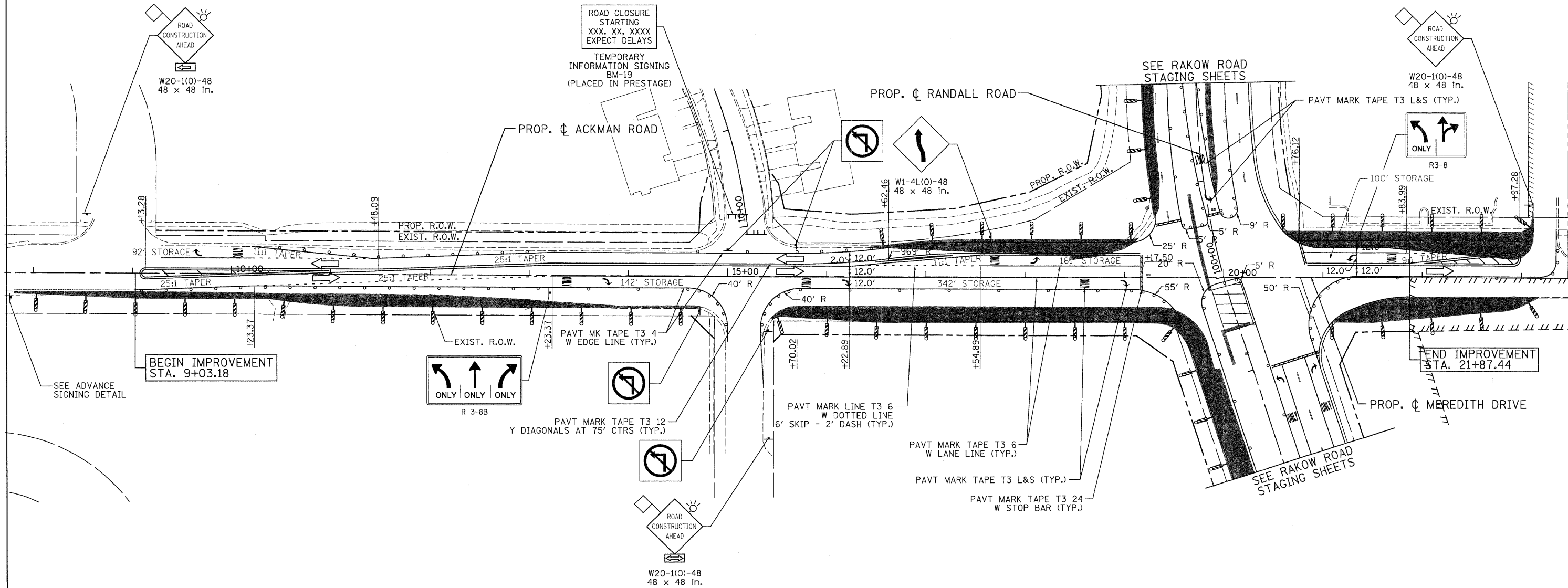
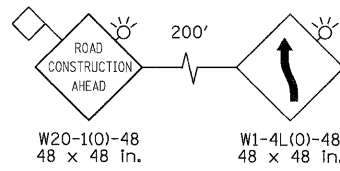
RAKOW ROAD FROM ACKMAN ROAD TO ILLINOIS ROUTE 31
SUGGESTED STAGING OF CONSTRUCTION & TRAFFIC CONTROL
ACKMAN ROAD STAGE 1D2

SCALE: 1"=50' SHEET NO. MOT 61 OF 100 STA. 9+03.18 TO STA. 21+87.44

F.A.P. RTE. 0336	SECTION 05-00308-00-WR	COUNTY MCHENRY	TOTAL SHEETS 606	SHEET NO. 107
FED. ROAD DIST. NO. ILLINOIS FED. AID PROJECT		CONTRACT NO. 63398		

G:\MCDOT\20950_001\Drawings\RDWY\shs\MOT\26_S.MOT\01021(AckmanRd).dgn

ADVANCE SIGNING DETAIL:



LEGEND		
	TEMPORARY PAVEMENT	
	WORK ZONE	
	DIRECTION OF TRAFFIC	
	TYPE II BARRICADES OR DRUMS WITH STEADY BURNING LIGHTS @ 50 FT CENTERS ALONG ROADWAY (TANGENT), 25 FT CENTERS ALONG TAPERS AND 12 FT CENTERS ALONG RADII	



USER NAME = Rdkj.Lisle
 PLOT CONFIG = PDF(Gray_Large).plt
 PLOT SCALE = 1:50
 PLOT DATE = 7/29/2010

DESIGNED - MJV
 DRAWN - EJB
 CHECKED - JAH
 DATE - 8/2/2010

REVISED -
 REVISED -
 REVISED -
 REVISED -



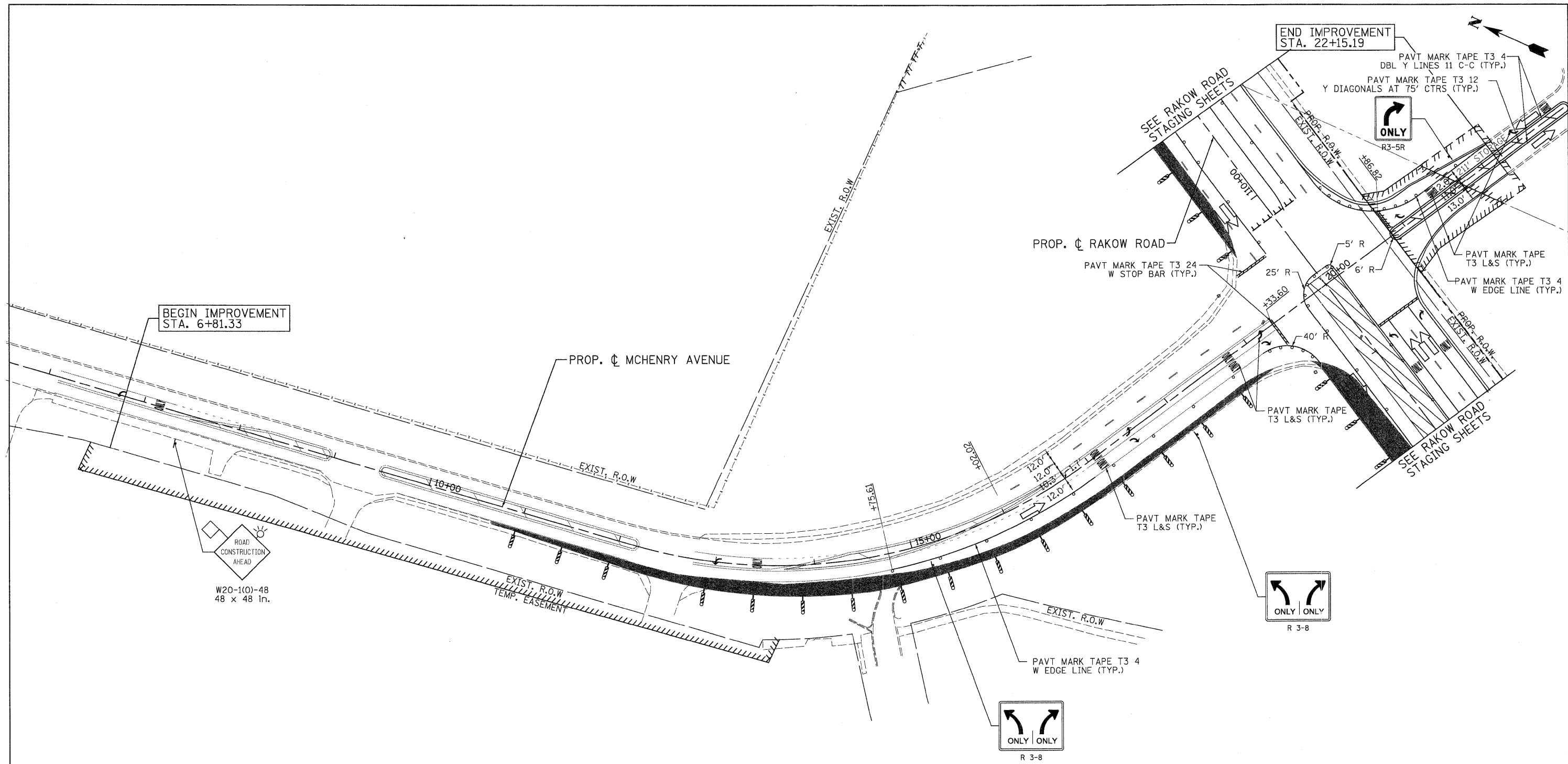
**MCHENRY COUNTY
 DIVISION OF TRANSPORTATION**

**RAKOW ROAD FROM ACKMAN ROAD TO ILLINOIS ROUTE 31
 SUGGESTED STAGING OF CONSTRUCTION & TRAFFIC CONTROL
 ACKMAN ROAD STAGE 1D3**

SCALE: 1"=500' SHEET NO. MOT 62 OF 100 STA. 9+03.18 TO STA. 21+87.44

F.A.P. RTE.	SECTION	COUNTY	TOTAL SHEETS	SHEET NO.
0336	05-00308-00-WR	MCHENRY	606	108
FED. ROAD DIST. NO. ILLINOIS FED. AID PROJECT			CONTRACT NO. 63398	

Q:\MCDOT\28958_001\Drawings\RDW\cmts\MOT\27_S.MOT81(03)_fackmanRd.dgn



LEGEND					
	TEMPORARY PAVEMENT		TYPE II BARRICADES OR DRUMS WITH STEADY BURNING LIGHTS @ 50 FT CENTERS ALONG ROADWAY (TANGENT), 25 FT CENTERS ALONG TAPERS AND 12 FT CENTERS ALONG RADII		VERTICAL PANEL WITH STEADY BURNING LIGHT 50 FT C-C
	WORK ZONE		DIRECTION OF TRAFFIC		TYPE III BARRICADES WITH FLASHING LIGHTS



USER NAME = Rdwy_Lisle	DESIGNED - MJV	REVISED -
PLOT CONFIG = PDF(Reg_Large).plt	DRAWN - EJB	REVISED -
PLOT SCALE = 1:50	CHECKED - JAH	REVISED -
PLOT DATE = 7/29/2010	DATE - 8/2/2010	REVISED -

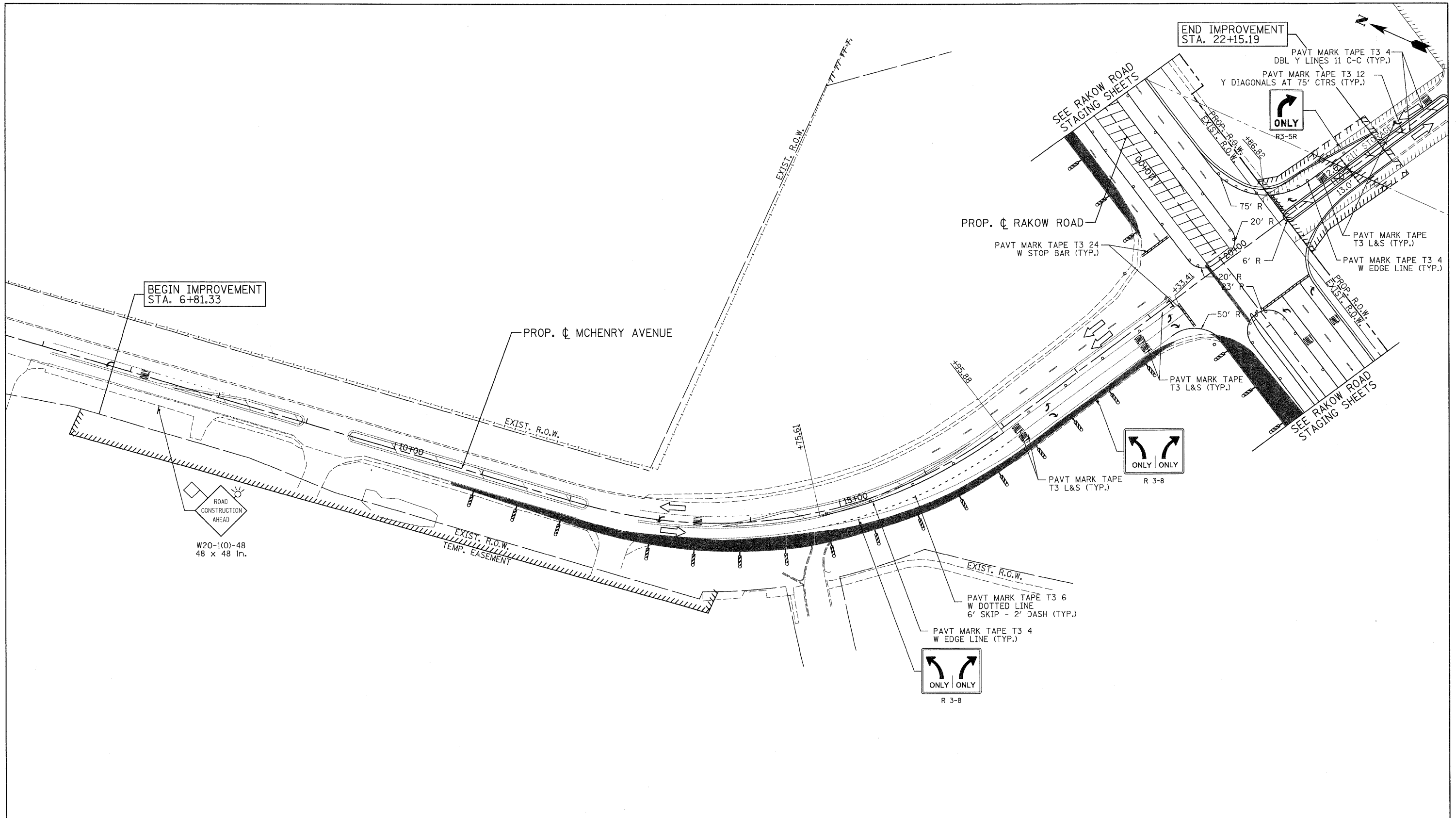


**MCHENRY COUNTY
DIVISION OF TRANSPORTATION**

**RAKOW ROAD FROM ACKMAN ROAD TO ILLINOIS ROUTE 31
SUGGESTED STAGING OF CONSTRUCTION & TRAFFIC CONTROL
MCHENRY AVENUE STAGE 1D1**

F.A.P. RTE. 0336	SECTION 05-00308-00-WR	COUNTY MCHENRY	TOTAL SHEETS 606	SHEET NO. 109
FED. ROAD DIST. NO. ILLINOIS		FED. AID PROJECT CONTRACT NO. 63398		

G:\MCDOT\2010\Drawings\RDWY\shits\MOT\28_S_MOT81(01)_Mchenry.dgn



BEGIN IMPROVEMENT
STA. 6+81.33

END IMPROVEMENT
STA. 22+15.19

W20-1(0)-48
48 x 48 in.

LEGEND			
	TEMPORARY PAVEMENT		TYPE II BARRICADES OR DRUMS WITH STEADY BURNING LIGHTS @ 50 FT CENTERS ALONG ROADWAY (TANGENT), 25 FT CENTERS ALONG TAPERS AND 12 FT CENTERS ALONG RADII
	WORK ZONE		VERTICAL PANEL WITH STEADY BURNING LIGHT 50 FT C-C
	DIRECTION OF TRAFFIC		TYPE III BARRICADES WITH FLASHING LIGHTS



USER NAME = Rdwy_Lisle	DESIGNED - MJV	REVISED -
PLOT CONFID = PDF(Grey_Large).plt	DRAWN - EJB	REVISED -
PLOT SCALE = 1:50	CHECKED - JAH	REVISED -
PLOT DATE = 7/29/2010	DATE - 8/2/2010	REVISED -



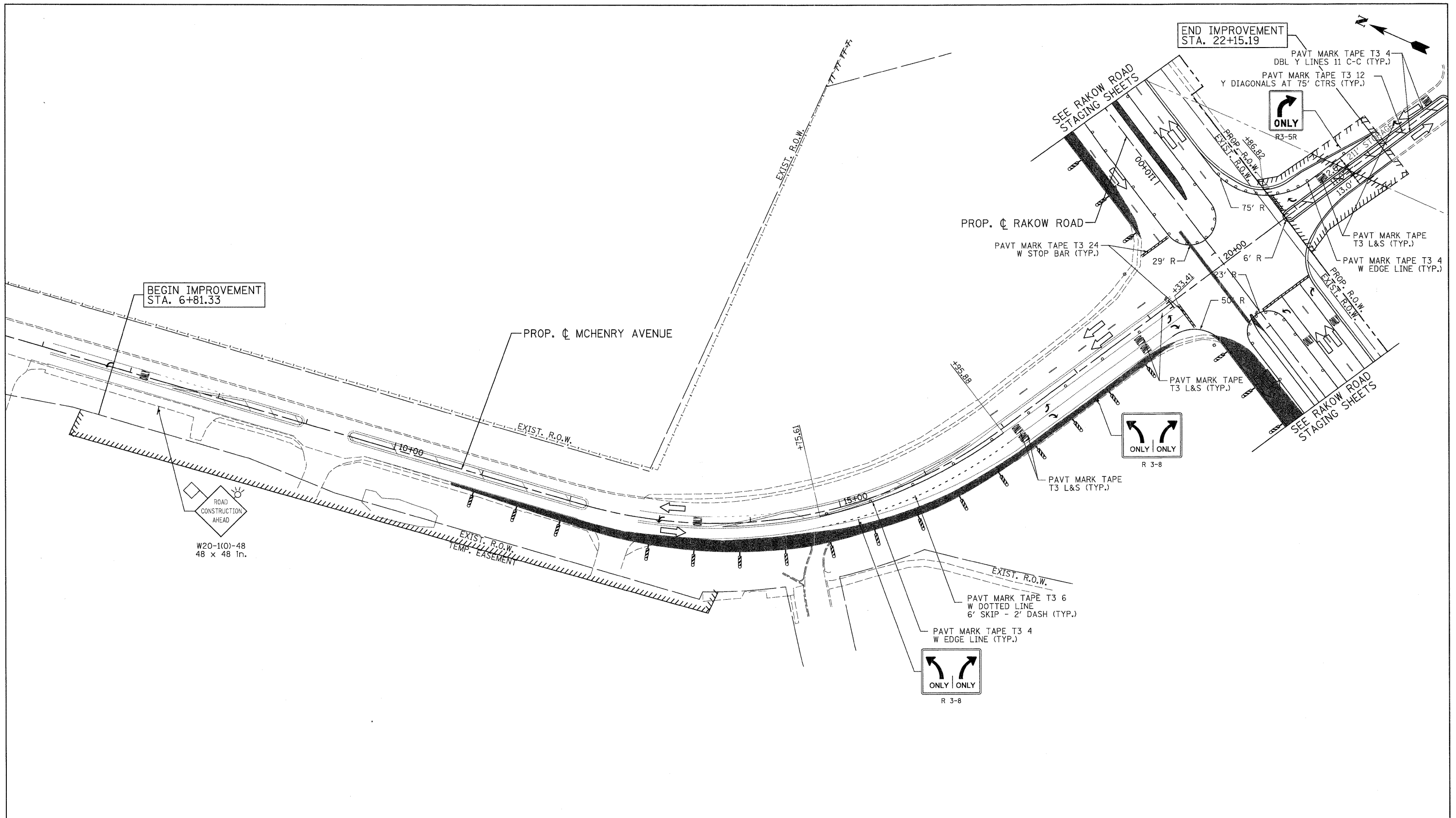
MCHENRY COUNTY
DIVISION OF TRANSPORTATION

RAKOW ROAD FROM ACKMAN ROAD TO ILLINOIS ROUTE 31
SUGGESTED STAGING OF CONSTRUCTION & TRAFFIC CONTROL
MCHENRY AVENUE STAGE 1D2

SCALE: 1"=50'	SHEET NO. MOT 64 OF 100	STA. 6+81.33 TO STA. 22+15.19
---------------	-------------------------	-------------------------------

F.A.P. RTE. 0336	SECTION 05-00308-00-WR	COUNTY MCHENRY	TOTAL SHEETS 606	SHEET NO. 110
FED. ROAD DIST. NO. ILLINOIS		FED. AID PROJECT CONTRACT NO. 63398		

G:\MCDOT\200908_001\Drawings\RDWY\Ahts\MOT\29_S_MOT01(02)_MchHenry.dgn



LEGEND					
	TEMPORARY PAVEMENT		TYPE II BARRICADES OR DRUMS WITH STEADY BURNING LIGHTS @ 50 FT CENTERS ALONG ROADWAY (TANGENT), 25 FT CENTERS ALONG TAPERS AND 12 FT CENTERS ALONG RADII		VERTICAL PANEL WITH STEADY BURNING LIGHT 50 FT C-C
	WORK ZONE		DIRECTION OF TRAFFIC		TYPE III BARRICADES WITH FLASHING LIGHTS

PATRICK ENGINEERING INC. LISLE, ILLINOIS	USER NAME = Rdwy.Lisle PLOT CONFIG = PDF(Grey, Large).plt PLOT SCALE = 1:50 PLOT DATE = 7/29/2010	DESIGNED - MJV DRAWN - EJB CHECKED - JAH DATE - 8/2/2010	REVISIONS: REVISION 1 - REVISION 2 - REVISION 3 - REVISION 4 -	MCHENRY COUNTY DIVISION OF TRANSPORTATION	RAKOW ROAD FROM ACKMAN ROAD TO ILLINOIS ROUTE 31 SUGGESTED STAGING OF CONSTRUCTION & TRAFFIC CONTROL MCHENRY AVENUE STAGE 1D3	F.A.P. RTE. 0336 SECTION 05-00308-00-WR COUNTY MCHENRY TOTAL SHEETS 606 SHEET NO. 111	CONTRACT NO. 63398
	SCALE: 1"=50' SHEET NO. MOT 65 OF 100 STA. 6+81.33 TO STA. 22+15.19	FED. ROAD DIST. NO. ILLINOIS FED. AID PROJECT					

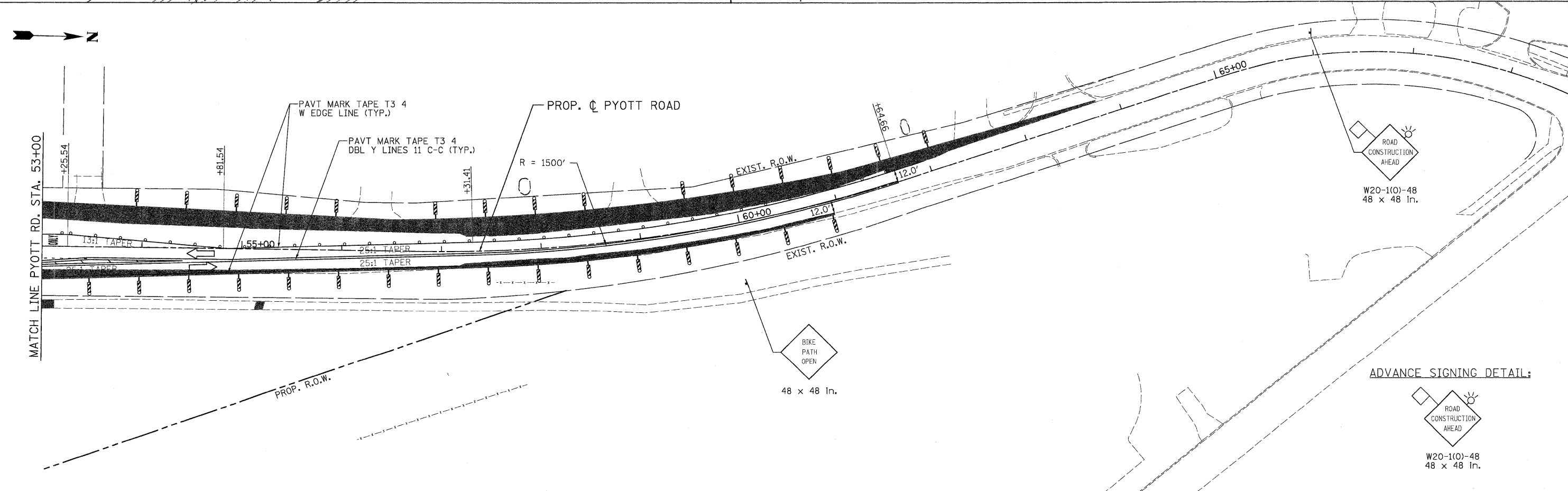
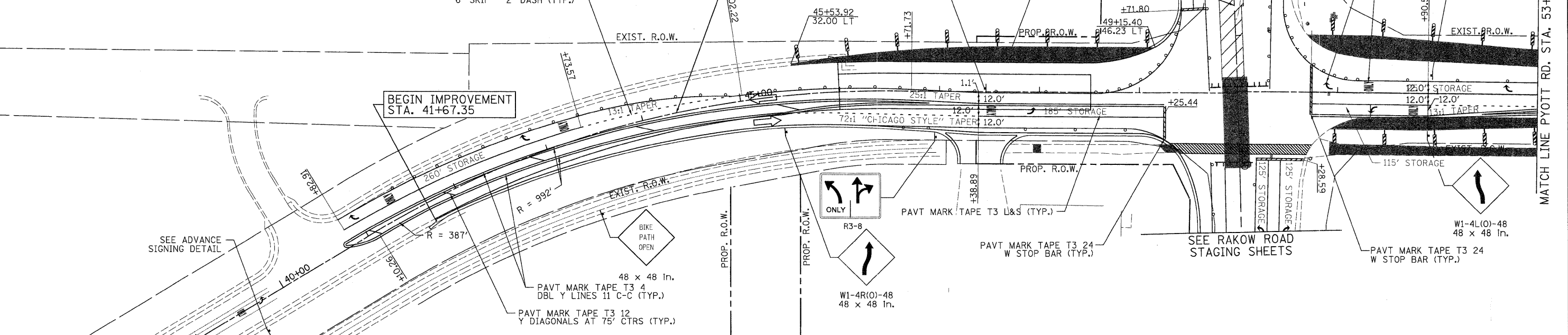
Q:\MCDOT\22950_001\Drawings\RDWY\shsta\MOT\30_S.MOT\031\McHenryJ.dgn

LEGEND

- TEMPORARY PAVEMENT
- WORK ZONE
- DIRECTION OF TRAFFIC
- TYPE II BARRICADES OR DRUMS WITH STEADY BURNING LIGHTS @ 50 FT CENTERS ALONG ROADWAY (TANGENT), 25 FT CENTERS ALONG TAPERS AND 12 FT CENTERS ALONG RADII
- VERTICAL PANEL WITH STEADY BURNING LIGHT 50 FT C-C
- TYPE III BARRICADES WITH FLASHING LIGHTS

NOTES:

- EXISTING BIKE PATH MUST REMAIN OPEN AT ALL TIMES WHILE THE PROPOSED BIKE PATH AND BRIDGE ARE BEING CONSTRUCTED
- TYPE II BARRICADES WITH LIGHTS NEED TO BE INSTALLED ON BOTH SIDES OF THE TEMPORARY BIKE PATH THROUGH THE WORK ZONE.



<p>PATRICK ENGINEERING INC. LISLE, ILLINOIS</p>	USER NAME = Rdwy_Lisle	DESIGNED - MJV	REVISED -	<p>MCHENRY COUNTY DIVISION OF TRANSPORTATION</p>	<p>RAKOW ROAD FROM ACKMAN ROAD TO ILLINOIS ROUTE 31 SUGGESTED STAGING OF CONSTRUCTION & TRAFFIC CONTROL PYOTT ROAD STAGE 1D1</p>	F.A.P. RTE. 0336	SECTION 05-00308-00-WR	COUNTY MCHENRY	TOTAL SHEETS 606	SHEET NO. 112
	PLOT CONFIG = PDF(Grey_Large).plt	DRAWN - EJB	REVISED -			SCALE: 1"=50'	SHEET NO. MOT 66 OF 100	STA. 41+67.35 TO STA. 65+57.25	FED. ROAD DIST. NO. ILLINOIS	FED. AID PROJECT
PLOT SCALE = 1:50	CHECKED - JAH	REVISED -	DATE - 8/2/2010	ADVANCE SIGNING DETAIL:						
PLOT DATE = 7/29/2010	DATE - 8/2/2010	REVISED -	<p>W20-1(0)-48 48 x 48 in.</p>							

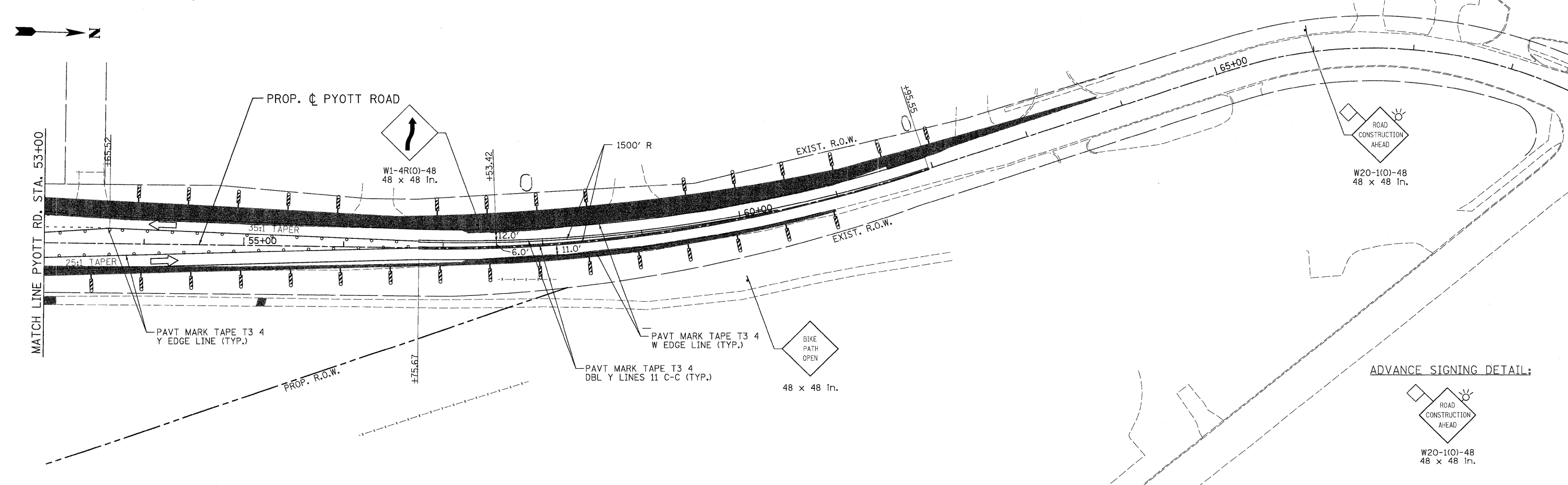
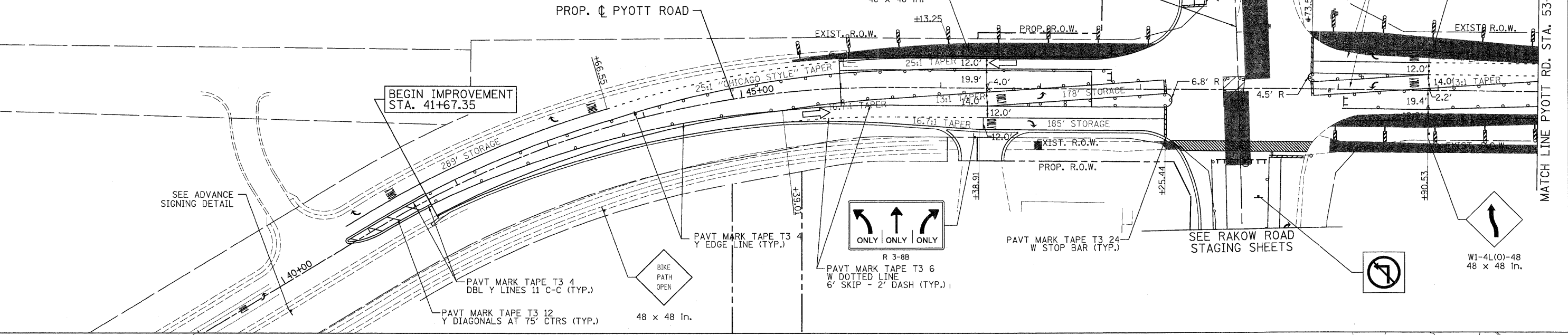
G:\MCDOT\209502_001\Drawings\RDWY\shs\MOT\38A_S_MOT0101_(Pyott).dgn

LEGEND

- TEMPORARY PAVEMENT
- WORK ZONE
- DIRECTION OF TRAFFIC
- TYPE II BARRICADES OR DRUMS WITH STEADY BURNING LIGHTS @ 50 FT CENTERS ALONG ROADWAY (TANGENT), 25 FT CENTERS ALONG TAPERS AND 12 FT CENTERS ALONG RADII
- VERTICAL PANEL WITH STEADY BURNING LIGHT 50 FT C-C
- TYPE III BARRICADES WITH FLASHING LIGHTS

NOTES:

1. EXISTING BIKE PATH MUST REMAIN OPEN AT ALL TIMES WHILE THE PROPOSED BIKE PATH AND BRIDGE ARE BEING CONSTRUCTED
2. TYPE II BARRICADES WITH LIGHTS NEED TO BE INSTALLED ON BOTH SIDES OF THE TEMPORARY BIKE PATH THROUGH THE WORK ZONE.

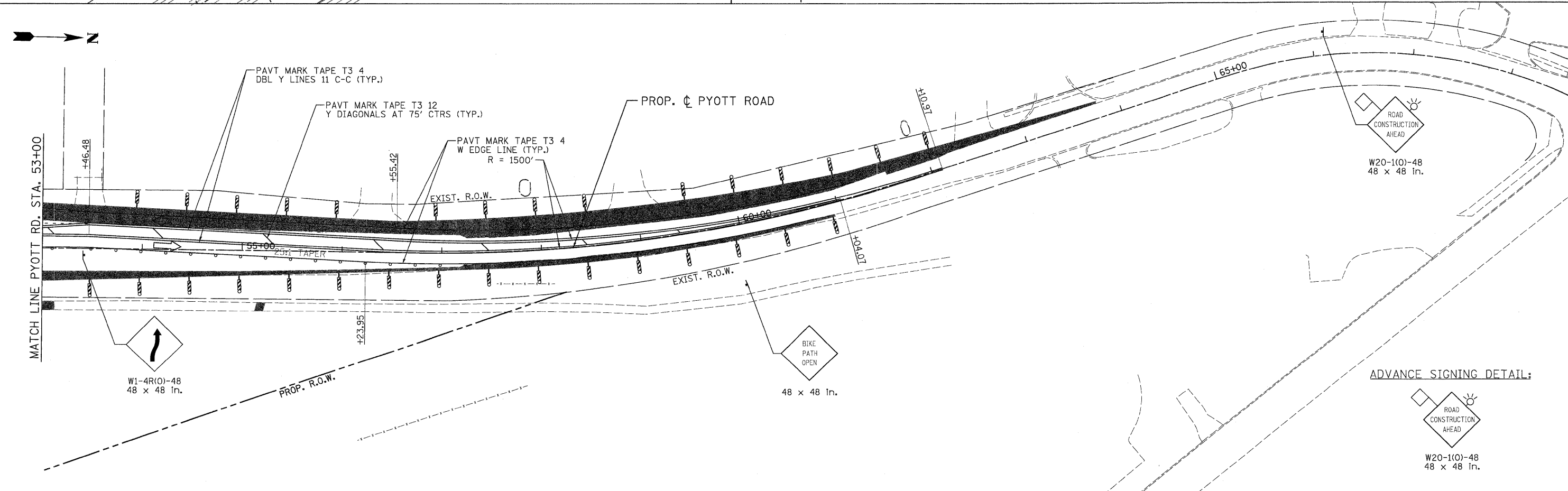
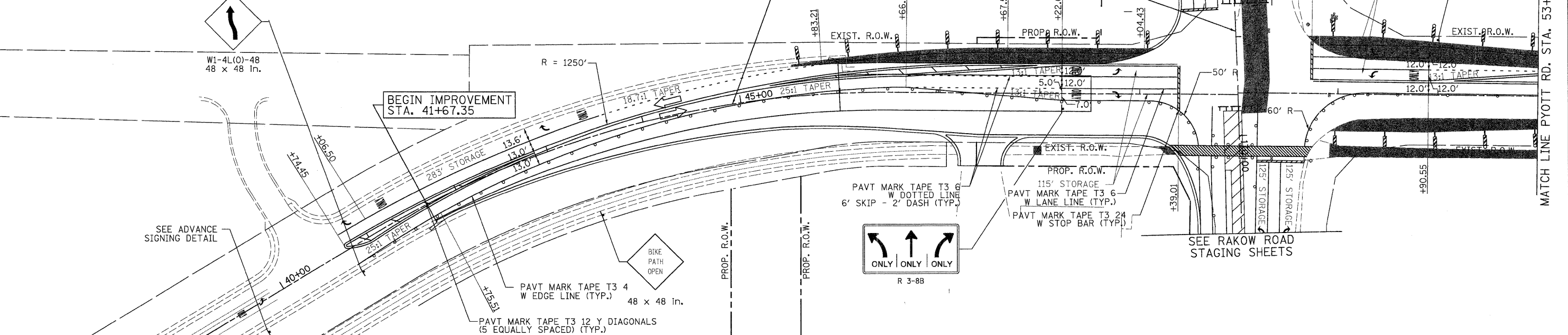


PATRICK ENGINEERING INC. LISLE, ILLINOIS	USER NAME = Rduy_Lisle	DESIGNED - MJV	REVISED -	MCHENRY COUNTY DIVISION OF TRANSPORTATION	RAKOW ROAD FROM ACKMAN ROAD TO ILLINOIS ROUTE 31 SUGGESTED STAGING OF CONSTRUCTION & TRAFFIC CONTROL PYOTT ROAD STAGE 1D2	F.A.P. RTE. 0336	SECTION 05-00308-00-WR	COUNTY MCHENRY	TOTAL SHEETS 606	SHEET NO. 113
	PLOT CONFIG= PDF(Grey, Large).plt	DRAWN - EJB	REVISED -			SCALE: 1"=50'	SHEET NO. MOT 67 OF 100	STA. 41+67.35 TO STA. 65+57.25	FED. ROAD DIST. NO. ILLINOIS FED. AID PROJECT	CONTRACT NO. 63398
PLOT SCALE = 1:50	CHECKED - JAH	REVISED -	DATE = 8/27/2010	ADVANCE SIGNING DETAIL: 						
PLOT DATE = 7/29/2010	DATE = 8/27/2010	REVISED -								

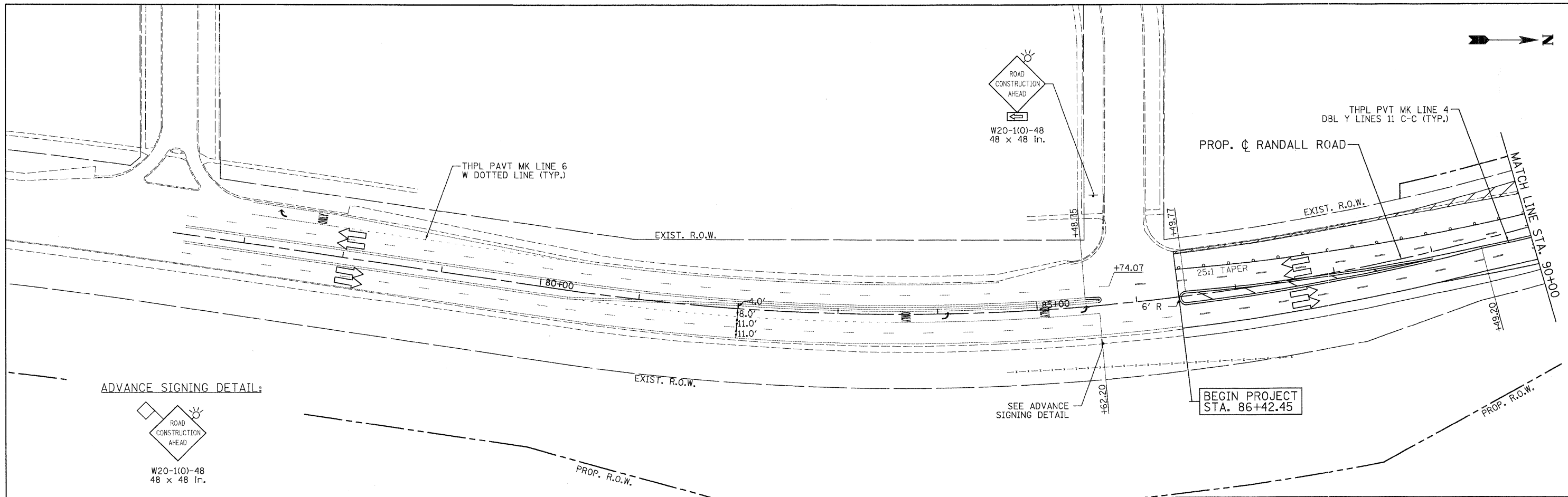
G:\MCDOT\20950-001\Drawings\ROW\shfts\MOT\308-S-MOT10D2-1(Pyott).dgn

LEGEND			
	TEMPORARY PAVEMENT		TYPE II BARRICADES OR DRUMS WITH STEADY BURNING LIGHTS @ 50 FT CENTERS ALONG ROADWAY (TANGENT), 25 FT CENTERS ALONG TAPERS AND 12 FT CENTERS ALONG RADII
	WORK ZONE		VERTICAL PANEL WITH STEADY BURNING LIGHT 50 FT C-C
	DIRECTION OF TRAFFIC		TYPE III BARRICADES WITH FLASHING LIGHTS

NOTES:
 1. EXISTING BIKE PATH MUST REMAIN OPEN AT ALL TIMES WHILE THE PROPOSED BIKE PATH AND BRIDGE ARE BEING CONSTRUCTED
 2. TYPE II BARRICADES WITH LIGHTS NEED TO BE INSTALLED ON BOTH SIDES OF THE TEMPORARY BIKE PATH THROUGH THE WORK ZONE.

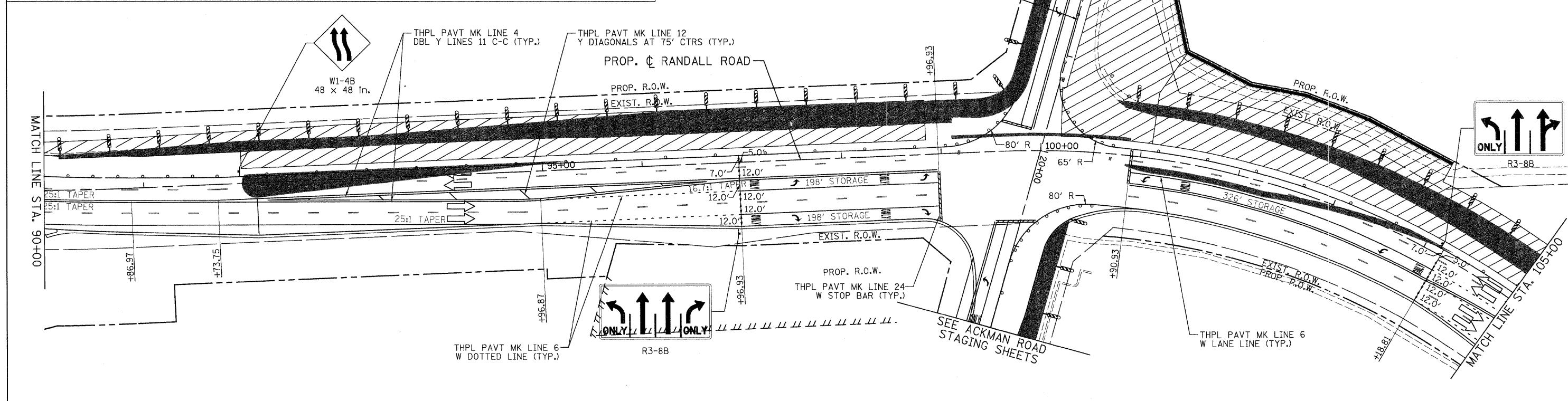


PATRICK ENGINEERING INC. LISLE, ILLINOIS	USER NAME = Rdwy_Lisle	DESIGNED - MJV	REVISED -		MCHENRY COUNTY DIVISION OF TRANSPORTATION	RAKOW ROAD FROM ACKMAN ROAD TO ILLINOIS ROUTE 31 SUGGESTED STAGING OF CONSTRUCTION & TRAFFIC CONTROL PYOTT ROAD STAGE 1D3			F.A.P. RTE. 0336	SECTION 05-00308-00-WR	COUNTY MCHENRY	TOTAL SHEETS 606	SHEET NO. 114
	PLOT CONFIG = PDF(Grey_Large).plt	DRAWN - EJB	REVISED -			SCALE: 1"=50'	SHEET NO. MOT 68 OF 100	STA. 41+67.35 TO STA. 65+57.25	FED. ROAD DIST. NO. ILLINOIS	FED. AID PROJECT	CONTRACT NO. 63398		
PLOT SCALE = 1:50	CHECKED - JAH	REVISED -											
PLOT DATE = 7/29/2010	DATE - 8/2/2010	REVISED -											



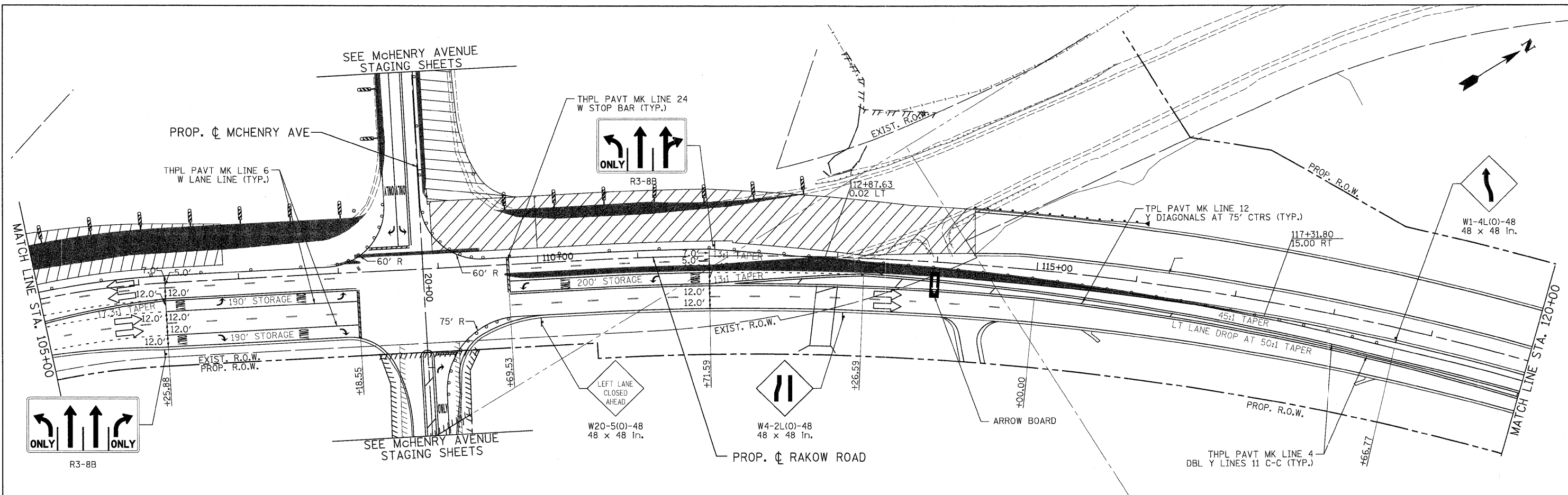
LEGEND

	TEMPORARY PAVEMENT		TYPE II BARRICADES OR DRUMS WITH STEADY BURNING LIGHTS @ 50 FT CENTERS ALONG ROADWAY (TANGENT), 25 FT CENTERS ALONG TAPERS AND 12 FT CENTERS ALONG RADII		VERTICAL PANEL WITH STEADY BURNING LIGHT 50 FT C-C
	WORK ZONE		TYPE III BARRICADES WITH FLASHING LIGHTS		
	DIRECTION OF TRAFFIC				



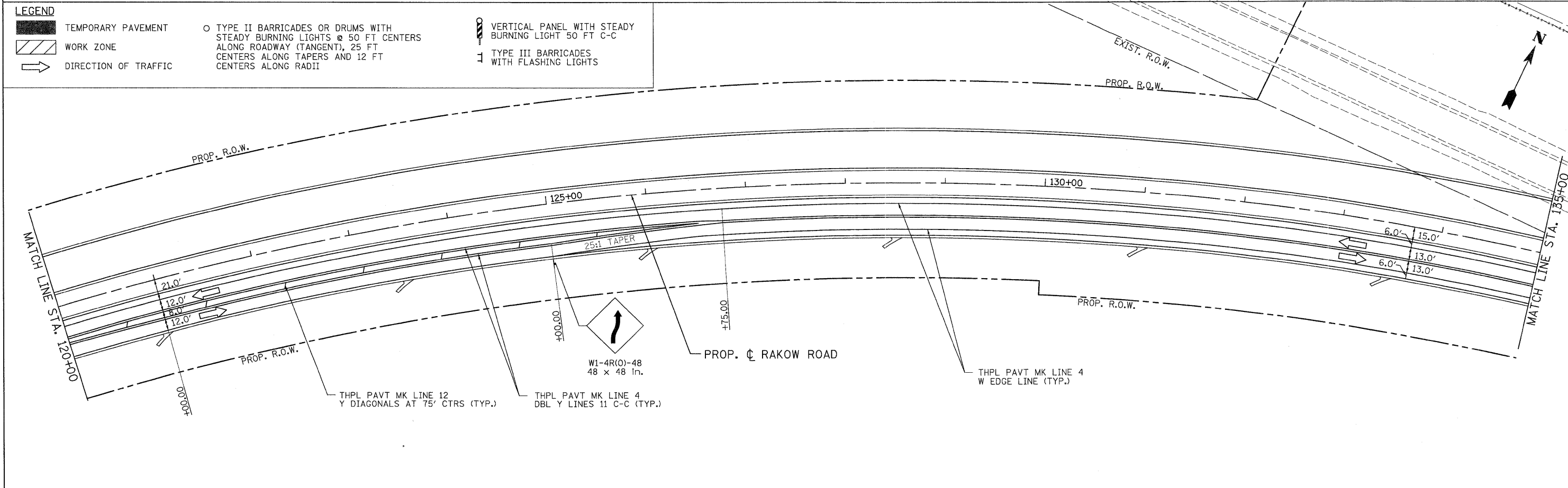
<p>PATRICK ENGINEERING INC. LISLE, ILLINOIS</p>	USER NAME = Rdyj.Lisle PLOT CONFIG = PDF(Grey, Large).plt PLOT SCALE = 1:50 PLOT DATE = 7/29/2010	DESIGNED - MJV DRAWN - EJB CHECKED - JAH DATE - 8/2/2010	REVISED - REVISED - REVISED - REVISED -	<p>MCHENRY COUNTY DIVISION OF TRANSPORTATION</p>	<p>RAKOW ROAD FROM ACKMAN ROAD TO ILLINOIS ROUTE 31 SUGGESTED STAGING OF CONSTRUCTION & TRAFFIC CONTROL RAKOW ROAD STAGE 2</p>	F.A.P. RTE. 0336 SECTION 05-00308-00-WR COUNTY MCHENRY CONTRACT NO. 63398	TOTAL SHEETS 606 SHEET NO. 115
	SCALE: 1"=50' SHEET NO. MOT 69 OF 100 STA. 86+42.45 TO STA. 105+00		FED. ROAD DIST. NO. ILLINOIS FED. AID PROJECT				

G:\MCDOT\20950_001\Drawings\ROW\shits\MOT\31_S\MOT02_01.dgn



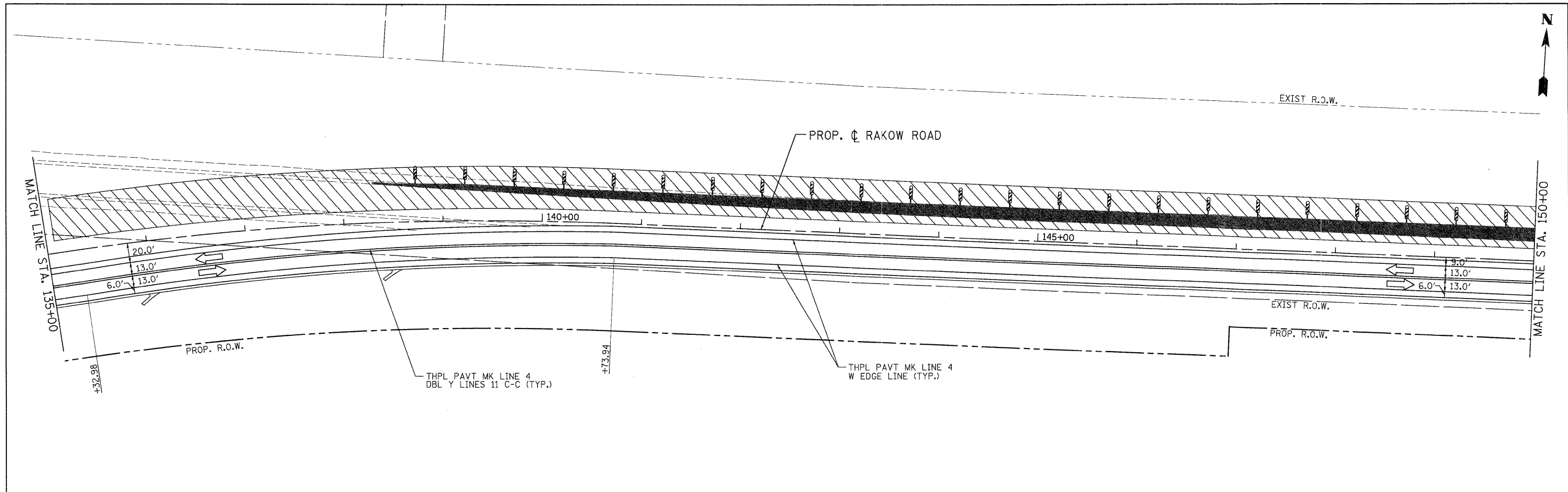
LEGEND

	TEMPORARY PAVEMENT		TYPE II BARRICADES OR DRUMS WITH STEADY BURNING LIGHTS @ 50 FT CENTERS ALONG ROADWAY (TANGENT), 25 FT CENTERS ALONG TAPERS AND 12 FT CENTERS ALONG RADII		VERTICAL PANEL WITH STEADY BURNING LIGHT 50 FT C-C
	WORK ZONE		TYPE III BARRICADES WITH FLASHING LIGHTS		
	DIRECTION OF TRAFFIC				



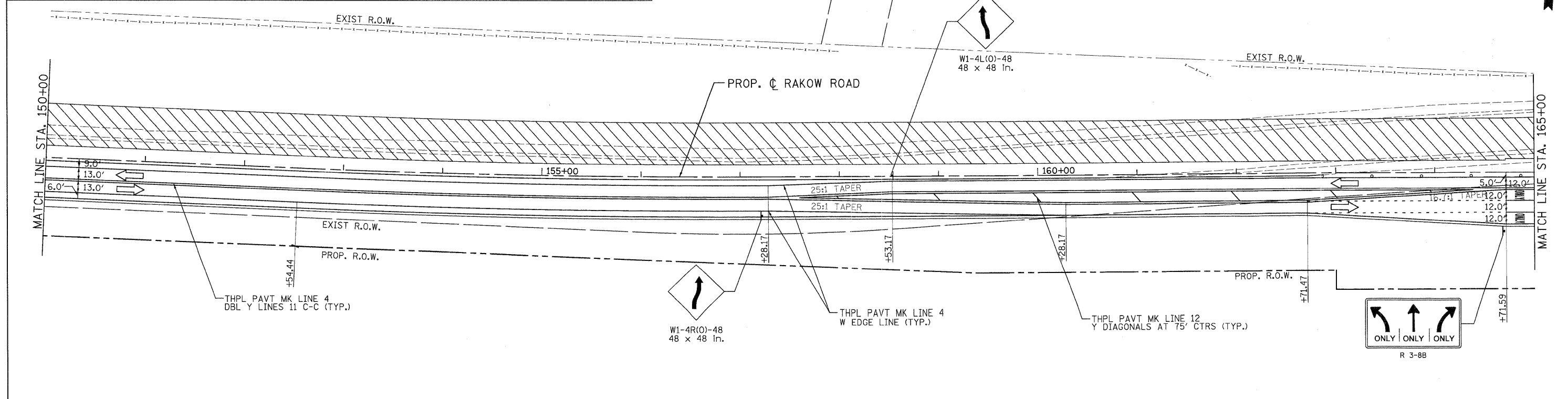
PATRICK ENGINEERING INC. LISLE, ILLINOIS	USER NAME = Rdwy_Lisle PLOT CONFIG = PDF(Gray, Large).plt PLOT SCALE = 1:50 PLOT DATE = 7/29/2010	DESIGNED - MJV DRAWN - EJB CHECKED - JAH DATE - 8/2/2010	REVISED - REVISED - REVISED - REVISED -	MCHENRY COUNTY DIVISION OF TRANSPORTATION	RAKOW ROAD FROM ACKMAN ROAD TO ILLINOIS ROUTE 31 SUGGESTED STAGING OF CONSTRUCTION & TRAFFIC CONTROL RAKOW ROAD STAGE 2	F.A.P. RTE. 0336 SECTION 05-00308-00-WR COUNTY MCHENRY TOTAL SHEETS 606 SHEET NO. 116	CONTRACT NO. 63398
	SCALE: 1"=50' SHEET NO. MOT 70 OF 100 STA. 105+00 TO STA. 135+00		FED. ROAD DIST. NO. ILLINOIS FED. AID PROJECT				

Q:\MCDOT\22952_02\Drawings\ROW\staging\MOT\32_S_MOT02_02.dgn



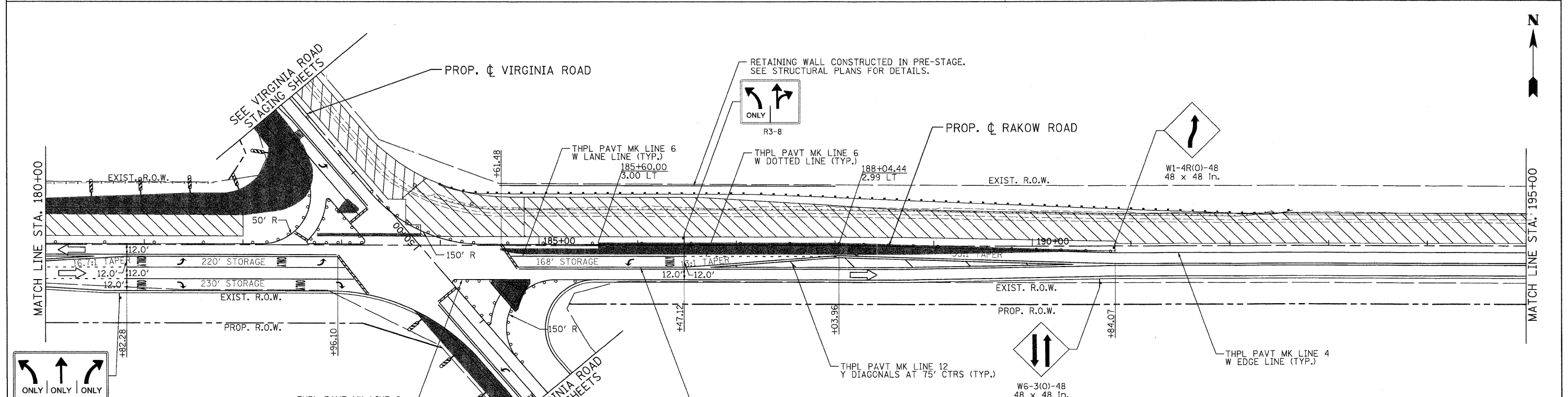
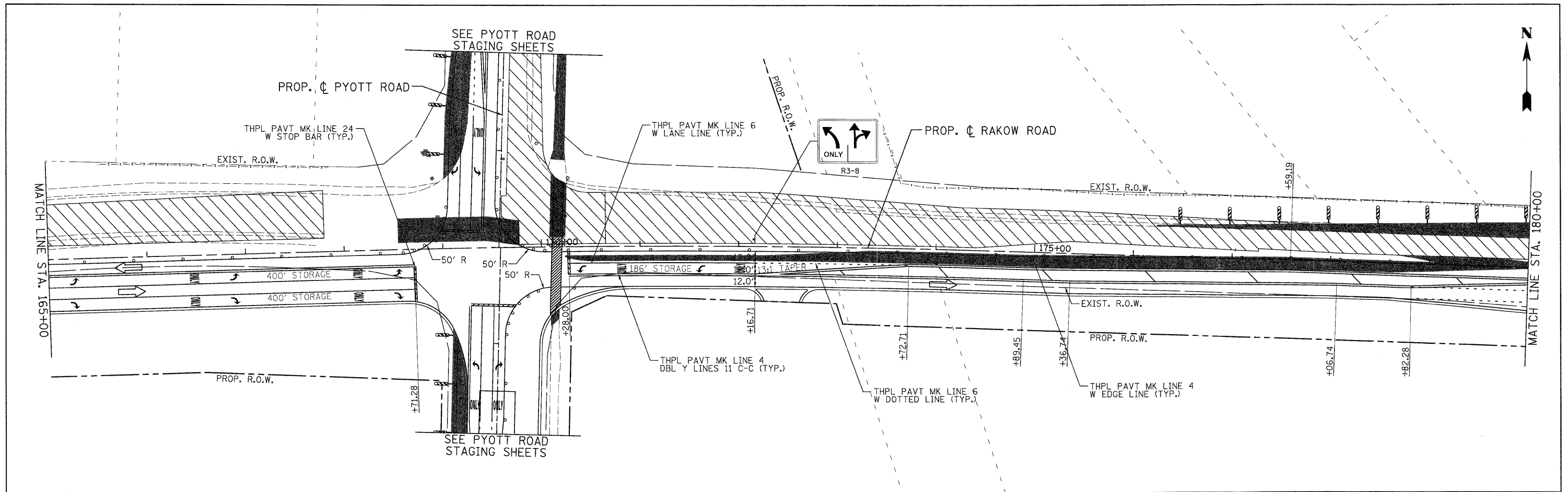
LEGEND

	TEMPORARY PAVEMENT		TYPE II BARRICADES OR DRUMS WITH STEADY BURNING LIGHTS @ 50 FT CENTERS ALONG ROADWAY (TANGENT), 25 FT CENTERS ALONG TAPERS AND 12 FT CENTERS ALONG RADII		VERTICAL PANEL WITH STEADY BURNING LIGHT 50 FT C-C
	WORK ZONE		TYPE III BARRICADES WITH FLASHING LIGHTS		
	DIRECTION OF TRAFFIC				



	USER NAME = Rdey.Lisle	DESIGNED - MJV	REVISED -		MCHENRY COUNTY DIVISION OF TRANSPORTATION	RAKOW ROAD FROM ACKMAN ROAD TO ILLINOIS ROUTE 31 SUGGESTED STAGING OF CONSTRUCTION & TRAFFIC CONTROL RAKOW ROAD STAGE 2	F.A.P. RTE. 0336	SECTION 05-00308-00-WR	COUNTY MCHENRY	TOTAL SHEETS 606	SHEET NO. 117
	PLOT CONFIG= PDF(Grey-Large).plt	DRAWN - EJB	REVISED -				FED. ROAD DIST. NO.	ILLINOIS FED. AID PROJECT	CONTRACT NO. 63398		
	PLOT SCALE = 1:50	CHECKED - JAH	REVISED -			SCALE: 1"=50'	SHEET NO. MOT 71 OF 100	STA. 135+00	TO STA. 165+00		
	PLOT DATE = 7/29/2010	DATE - 8/2/2010	REVISED -								

G:\MCD01\20950_001\Drawings\RD\W\shets\MOT\33.S.MOT02_03.dgn



LEGEND

- TEMPORARY PAVEMENT
- WORK ZONE
- DIRECTION OF TRAFFIC
- TYPE II BARRICADES OR DRUMS WITH STEADY BURNING LIGHTS @ 50 FT CENTERS ALONG ROADWAY (TANGENT), 25 FT CENTERS ALONG TAPERS AND 12 FT CENTERS ALONG RADII
- TYPE III BARRICADES WITH FLASHING LIGHTS

PATRICK ENGINEERING INC.
LISLE, ILLINOIS

USER NAME = Rdky_Lisle	DESIGNED - MJV	REVISED -
PLOT CONFIG = PDF(Grey_Large).plt	DRAWN - EJB	REVISED -
PLOT SCALE = 1:50	CHECKED - JAH	REVISED -
PLOT DATE = 7/23/2010	DATE - 8/2/2010	REVISED -

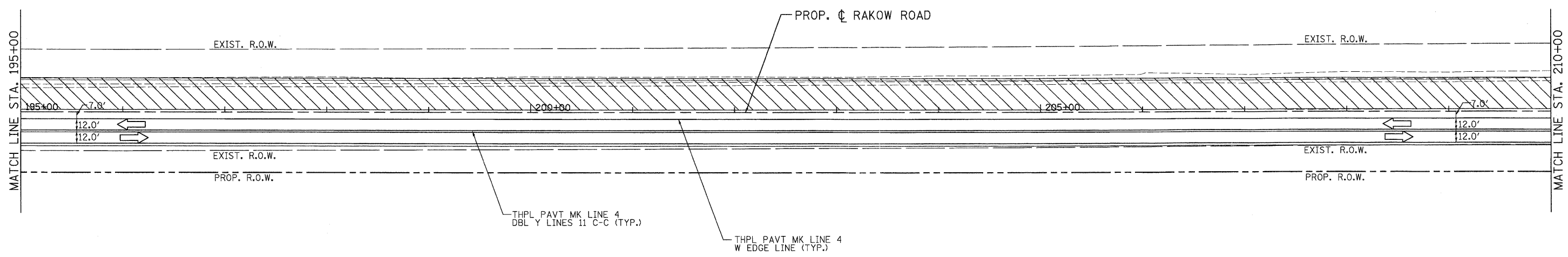
MCHENRY COUNTY DIVISION OF TRANSPORTATION

RAKOW ROAD FROM ACKMAN ROAD TO ILLINOIS ROUTE 31 SUGGESTED STAGING OF CONSTRUCTION & TRAFFIC CONTROL RAKOW ROAD STAGE 2

SCALE: 1"=50' SHEET NO. MOT 72 OF 100 STA. 165+00 TO STA. 195+00

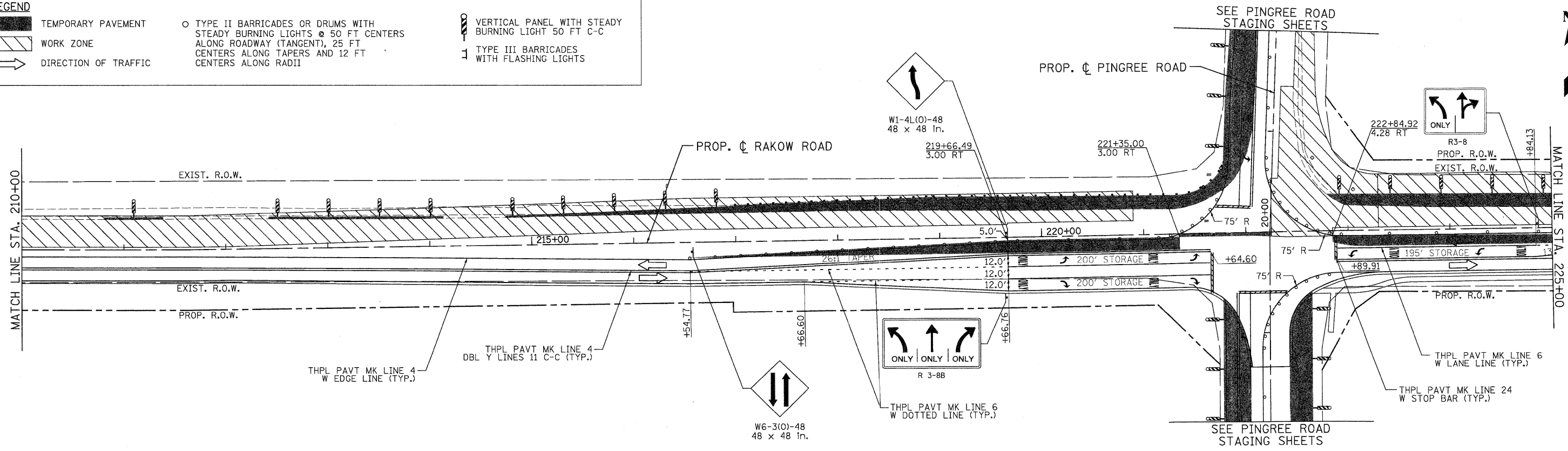
F.A.P. RTE. 0336	SECTION 05-00308-00-WR	COUNTY MCHENRY	TOTAL SHEETS 606	SHEET NO. 118
FED. ROAD DIST. NO. ILLINOIS		FED. AID PROJECT CONTRACT NO. 63398		

G:\MCDOT\22950_001\Drawings\RDWY\shets\MOT\34_5_MOT22_04.dgn



LEGEND

	TEMPORARY PAVEMENT		TYPE II BARRICADES OR DRUMS WITH STEADY BURNING LIGHTS @ 50 FT CENTERS ALONG ROADWAY (TANGENT), 25 FT CENTERS ALONG TAPERS AND 12 FT CENTERS ALONG RADII		VERTICAL PANEL WITH STEADY BURNING LIGHT 50 FT C-C
	DIRECTION OF TRAFFIC		TYPE III BARRICADES WITH FLASHING LIGHTS		



USER NAME = Rdwy_Lisle	DESIGNED - MJV	REVISED -
PLOT CONFIG= PDF(Grey, Large).plt	DRAWN - EJB	REVISED -
PLOT SCALE = 1/8"=1'	CHECKED - JAH	REVISED -
PLOT DATE = 7/29/2010	DATE - 8/2/2010	REVISED -



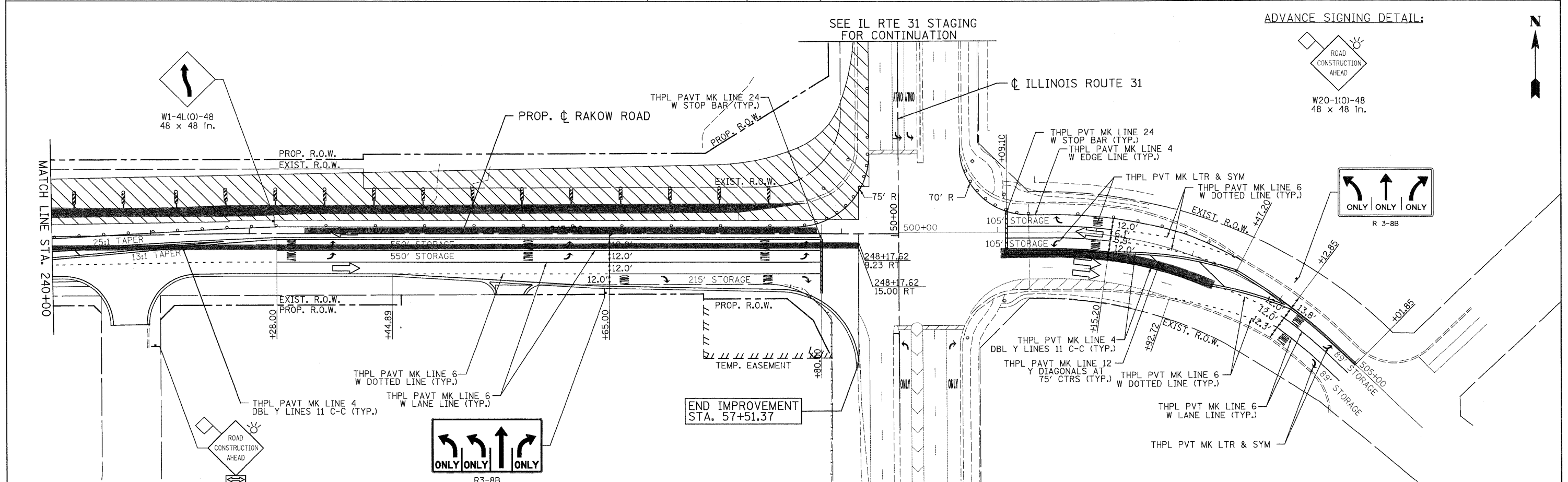
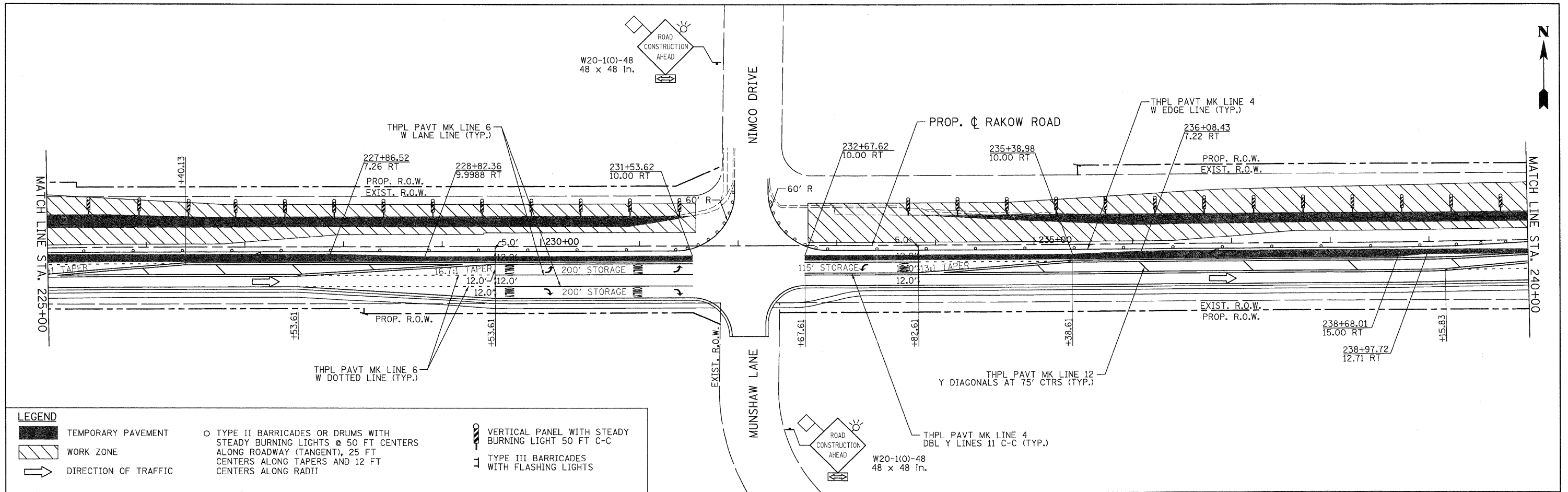
**MCHENRY COUNTY
DIVISION OF TRANSPORTATION**

**RAKOW ROAD FROM ACKMAN ROAD TO ILLINOIS ROUTE 31
SUGGESTED STAGING OF CONSTRUCTION & TRAFFIC CONTROL
RAKOW ROAD STAGE 2**

SCALE: 1"=50' SHEET NO. MOT 73 OF 100 STA. 195+00 TO STA. 225+00

F.A.P. RTE. 0336	SECTION 05-00308-00-WR	COUNTY MCHENRY	TOTAL SHEETS 606	SHEET NO. 119
FED. ROAD DIST. NO. ILLINOIS		FED. AID PROJECT CONTRACT NO. 63398		

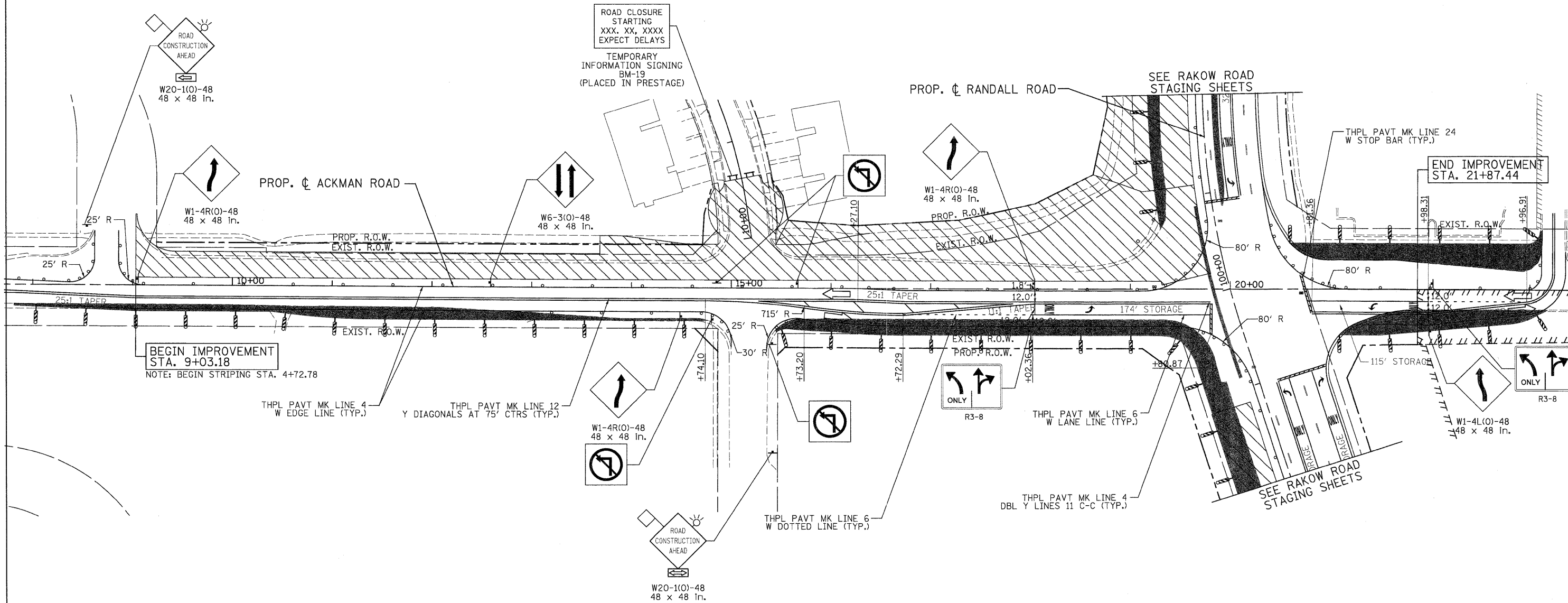
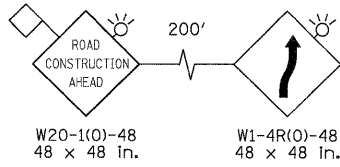
Q:\MCDOT\20950_02\Drawings\RDWY\shsta\MOT\35_S.MOT02_05.dgn



<p>PATRICK ENGINEERING INC. LISLE, ILLINOIS</p>	USER NAME = Rdwy_Lisle	DESIGNED - MJV	REVISED -	<p>MCHENRY COUNTY DIVISION OF TRANSPORTATION</p>	RAKOW ROAD FROM ACKMAN ROAD TO ILLINOIS ROUTE 31			F.A.P. RTE. 0336	SECTION 05-00308-00-WR	COUNTY MCHENRY	TOTAL SHEETS 606	SHEET NO. 120	
	PLOT CONFIG= PDF(Grey_Large).plt	DRAWN - EJB	REVISED -		SUGGESTED STAGING OF CONSTRUCTION & TRAFFIC CONTROL			FED. ROAD DIST. NO. ILLINOIS	FED. AID PROJECT	CONTRACT NO. 63398			
	PLOT SCALE = 1:150	CHECKED - JAH	REVISED -		RAKOW ROAD STAGE 2			SCALE: 1"=50'					
	PLOT DATE = 7/29/2010	DATE - 8/2/2010	REVISED -		STATIONING: STA. 225+00 TO STA. PROJECT END			SHEET NO. MOT 74 OF 100					

G:\MCDOT\2010\Drawings\RDW\shs\MOT\36_S.MOT\22_06.dgn

ADVANCE SIGNING DETAIL:



LEGEND

- TEMPORARY PAVEMENT
- WORK ZONE
- DIRECTION OF TRAFFIC
- TYPE II BARRICADES OR DRUMS WITH STEADY BURNING LIGHTS @ 50 FT CENTERS ALONG ROADWAY (TANGENT), 25 FT CENTERS ALONG TAPERS AND 12 FT CENTERS ALONG RADII
- VERTICAL PANEL WITH STEADY BURNING LIGHT 50 FT C-C
- TYPE III BARRICADES WITH FLASHING LIGHTS



USER NAME = Rdwy_Lisle	DESIGNED - MJV	REVISED -
PLOT CONFIG = PDF(Grey_Large).plt	DRAWN - EJB	REVISED -
PLOT SCALE = 1:50	CHECKED - JAH	REVISED -
PLOT DATE = 7/29/2010	DATE - 8/2/2010	REVISED -



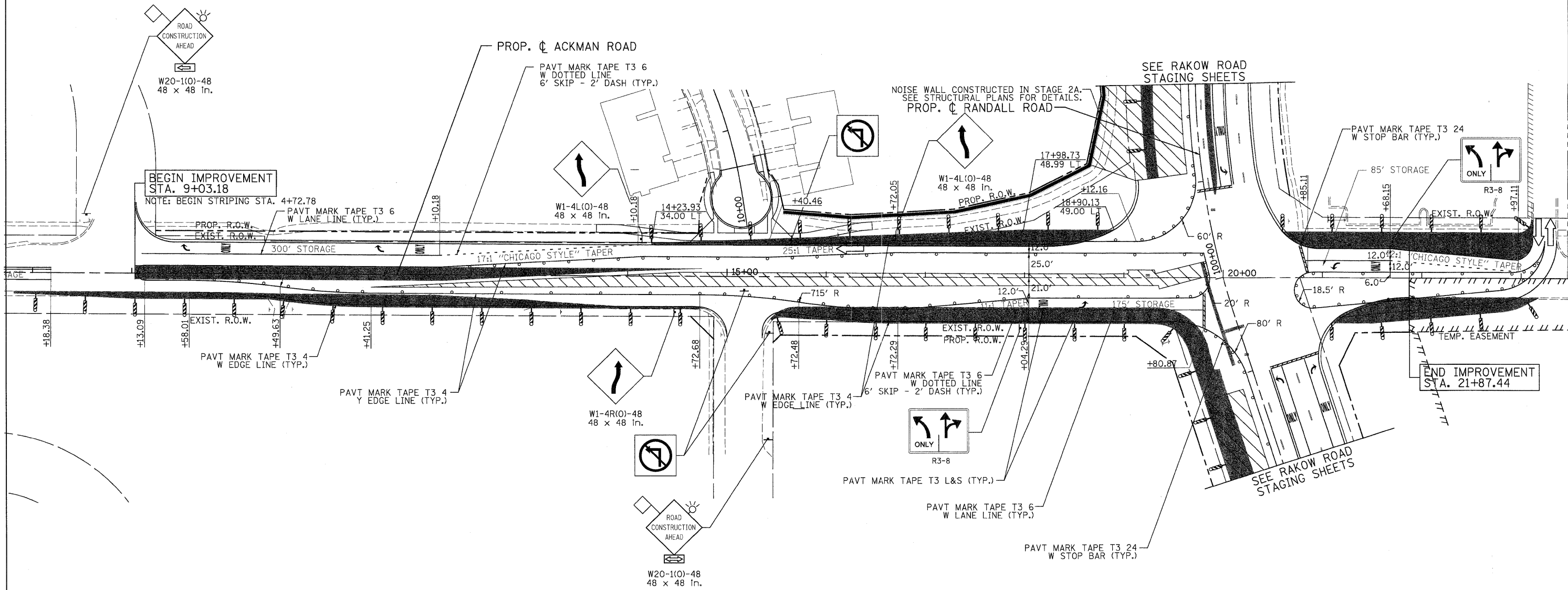
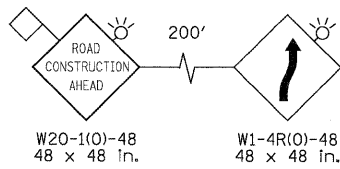
MCHENRY COUNTY
DIVISION OF TRANSPORTATION

RAKOW ROAD FROM ACKMAN ROAD TO ILLINOIS ROUTE 31
SUGGESTED STAGING OF CONSTRUCTION & TRAFFIC CONTROL
ACKMAN ROAD STAGE 2A

F.A.P. RTE. 0336	SECTION 05-00308-00-WR	COUNTY MCHENRY	TOTAL SHEETS 606	SHEET NO. 121
FED. ROAD DIST. NO. ILLINOIS FED. AID PROJECT		CONTRACT NO. 63398		

SCALE: 1"=50' SHEET NO. MOT 75 OF 100 END OF IMPROVEMENT TO STA. 22+00

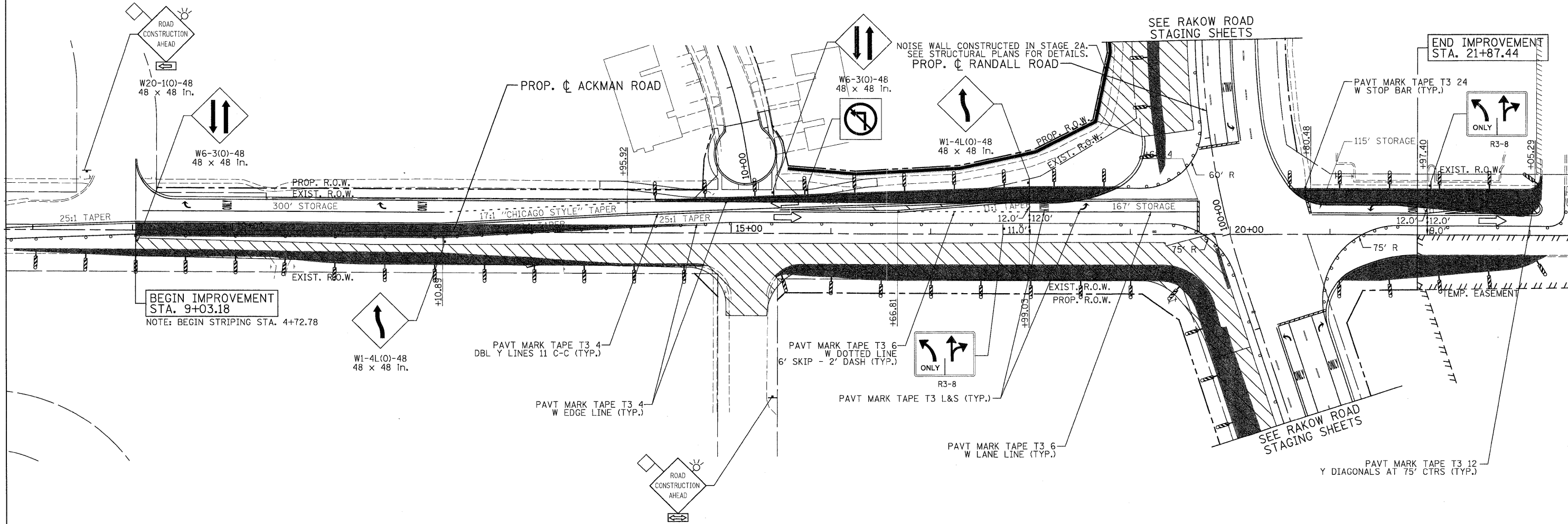
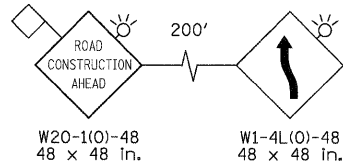
ADVANCE SIGNING DETAIL:



LEGEND		
	TEMPORARY PAVEMENT	
	WORK ZONE	
	DIRECTION OF TRAFFIC	

 PATRICK ENGINEERING INC. LISLE, ILLINOIS	USER NAME = Rdky_Lisle PLOT CONFIG = PDF(Grey, Large).plt PLOT SCALE = 1:50 PLOT DATE = 7/29/2010	DESIGNED - MJV DRAWN - EJB CHECKED - JAH DATE - 8/2/2010	REVISED - REVISED - REVISED - REVISED -	 MCHENRY COUNTY DIVISION OF TRANSPORTATION	RAKOW ROAD FROM ACKMAN ROAD TO ILLINOIS ROUTE 31 SUGGESTED STAGING OF CONSTRUCTION & TRAFFIC CONTROL ACKMAN ROAD STAGE 2B	F.A.P. RTE. 0336 SECTION 05-00308-00-WR COUNTY MCHENRY TOTAL SHEETS 606 SHEET NO. 122 CONTRACT NO. 63398
	SCALE: 1"=50' SHEET NO. MOT 76 OF 100 END OF IMPROVEMENT TO STA. 22+00					FED. ROAD DIST. NO. ILLINOIS FED. AID PROJECT

ADVANCE SIGNING DETAIL:

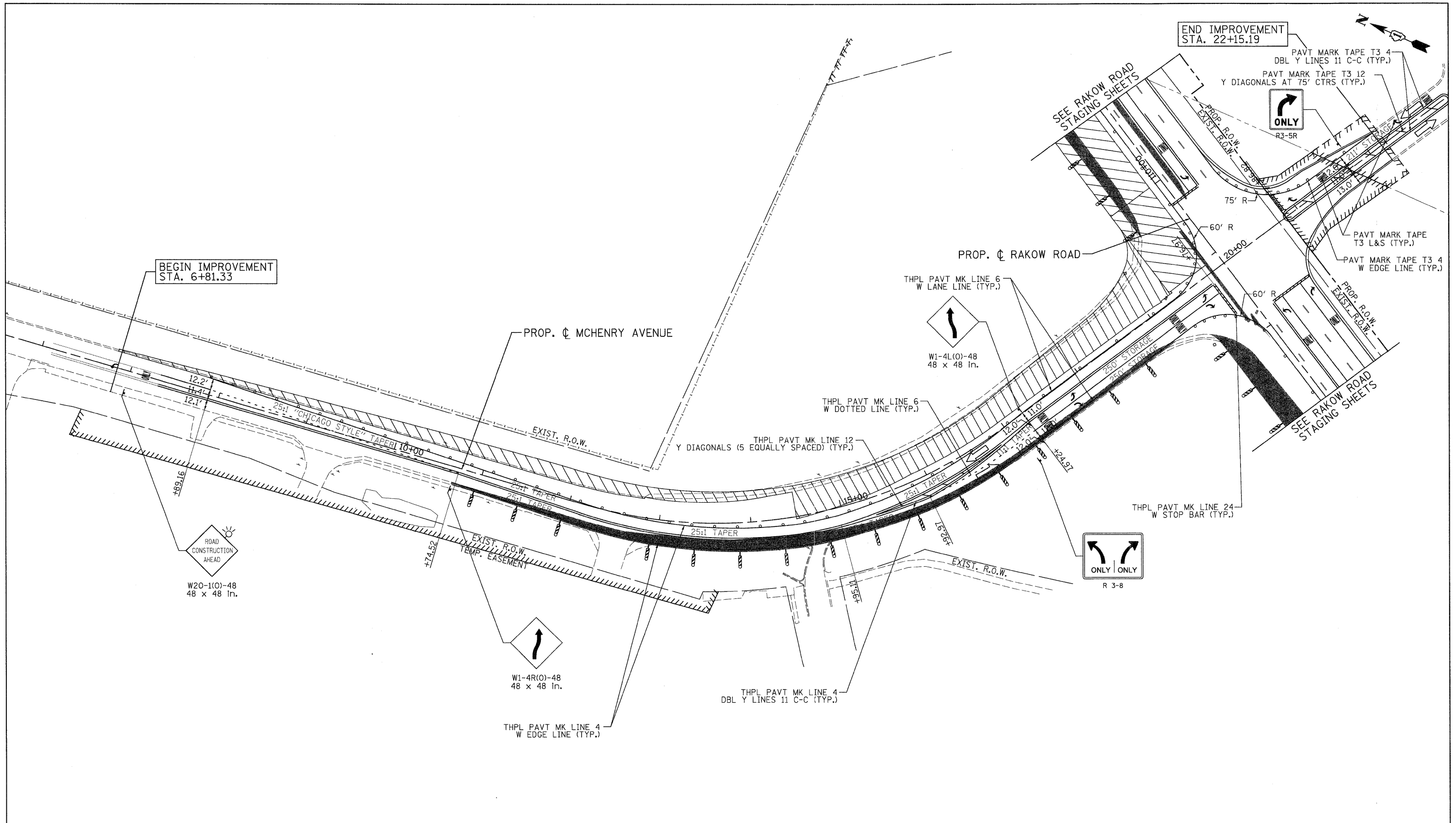


LEGEND

TEMPORARY PAVEMENT	TYPE II BARRICADES OR DRUMS WITH STEADY BURNING LIGHTS @ 50 FT CENTERS ALONG ROADWAY (TANGENT), 25 FT CENTERS ALONG TAPERS AND 12 FT CENTERS ALONG RADII	VERTICAL PANEL WITH STEADY BURNING LIGHT 50 FT C-C
WORK ZONE	TYPE III BARRICADES WITH FLASHING LIGHTS	
DIRECTION OF TRAFFIC		

<p>PATRICK ENGINEERING INC. LISLE, ILLINOIS</p>	USER NAME = Rdky_Lisle PLOT CONFIG = PDF(Gray, Large).plt PLOT SCALE = 1:50 PLOT DATE = 7/29/2010	DESIGNED - MJV DRAWN - EJB CHECKED - JAH DATE - 8/2/2010	REVISED - REVISED - REVISED - REVISED -	<p>MCHENRY COUNTY DIVISION OF TRANSPORTATION</p>	<p>RAKOW ROAD FROM ACKMAN ROAD TO ILLINOIS ROUTE 31 SUGGESTED STAGING OF CONSTRUCTION & TRAFFIC CONTROL ACKMAN ROAD STAGE 2C</p>	F.A.P. RTE. 0336 SECTION 05-00308-00-WR COUNTY MCHENRY TOTAL SHEETS 606 SHEET NO. 123	CONTRACT NO. 63398
	SCALE: 1"=50' SHEET NO. MOT 77 OF 100 END OF IMPROVEMENT TO STA. 22+00		FED. ROAD DIST. NO. ILLINOIS FED. AID PROJECT				

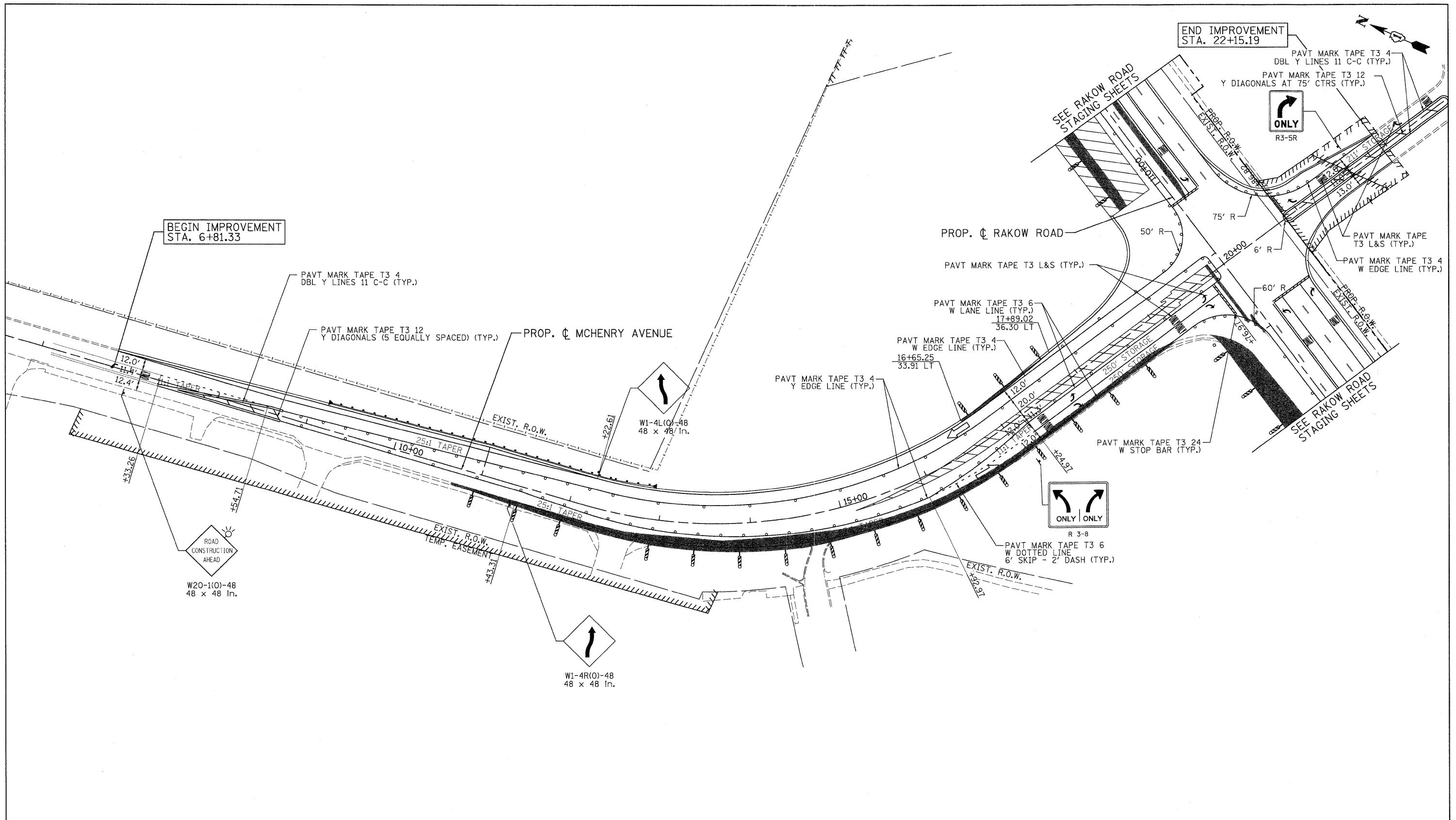
G:\MCDOT\20950_001\Drawings\ROW\shhs\MOT\39_S_MOT02(C)\AckmanRd.dgn



LEGEND	
	TEMPORARY PAVEMENT
	WORK ZONE
	DIRECTION OF TRAFFIC
	TYPE II BARRICADES OR DRUMS WITH STEADY BURNING LIGHTS @ 50 FT CENTERS ALONG ROADWAY (TANGENT), 25 FT CENTERS ALONG TAPERS AND 12 FT CENTERS ALONG RADII
	VERTICAL PANEL WITH STEADY BURNING LIGHT 50 FT C-C
	TYPE III BARRICADES WITH FLASHING LIGHTS

PATRICK ENGINEERING INC. LISLE, ILLINOIS	USER NAME = Rdeuj_Lisle	DESIGNED - MJV	REVISED -	MCHENRY COUNTY DIVISION OF TRANSPORTATION	RAKOW ROAD FROM ACKMAN ROAD TO ILLINOIS ROUTE 31 SUGGESTED STAGING OF CONSTRUCTION & TRAFFIC CONTROL MCHENRY AVENUE STAGE 2A	F.A.P. RTE. 0336	SECTION 05-00308-00-WR	COUNTY MCHENRY	TOTAL SHEETS 606	SHEET NO. 124
	PLOT CONFIG= POF(Reg_Large).plt	DRAWN - EJB	REVISED -			SCALE: 1"=50'	SHEET NO. MOT 78 OF 100	STA. 6+81.33 TO STA. 22+15.19	FED. ROAD DIST. NO. ILLINOIS FED. AID PROJECT	CONTRACT NO. 63398
PLOT SCALE = 1:50	CHECKED - JAH	REVISED -								
PLOT DATE = 7/29/2010	DATE - 8/2/2010	REVISED -								

Q:\MCDOT\20950_001\Drawings\RDW\shhs\MOT\40_S_MOT02(A)_Mchenry.dgn



LEGEND			
	TEMPORARY PAVEMENT		TYPE II BARRICADES OR DRUMS WITH STEADY BURNING LIGHTS @ 50 FT CENTERS ALONG ROADWAY (TANGENT), 25 FT CENTERS ALONG TAPERS AND 12 FT CENTERS ALONG RADII
	WORK ZONE		TYPE III BARRICADES WITH FLASHING LIGHTS
	DIRECTION OF TRAFFIC		VERTICAL PANEL WITH STEADY BURNING LIGHT 50 FT C-C



USER NAME = Rdwg_Lisle	DESIGNED - MJV	REVISED -
PLOT CONFIG = PDF(Grey_Label).plt	DRAWN - EJB	REVISED -
PLOT SCALE = 1:50	CHECKED - JAH	REVISED -
PLOT DATE = 7/29/2010	DATE - 8/2/2010	REVISED -



**MCHENRY COUNTY
DIVISION OF TRANSPORTATION**

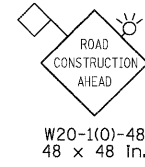
**RAKOW ROAD FROM ACKMAN ROAD TO ILLINOIS ROUTE 31
SUGGESTED STAGING OF CONSTRUCTION & TRAFFIC CONTROL
MCHENRY AVENUE STAGE 2B**

SCALE: 1"=50' SHEET NO. MOT 79 OF 100 STA. 6+81.33 TO STA. 22+15.19

F.A.P. RTE. 0336	SECTION 05-00308-00-WR	COUNTY MCHENRY	TOTAL SHEETS 606	SHEET NO. 125
FED. ROAD DIST. NO. ILLINOIS		FED. AID PROJECT		
		CONTRACT NO. 63398		

G:\MCDOT\20950_001\Drawings\RDW\shs\MOT\41.S.MOT22(B).MchEnry.dgn

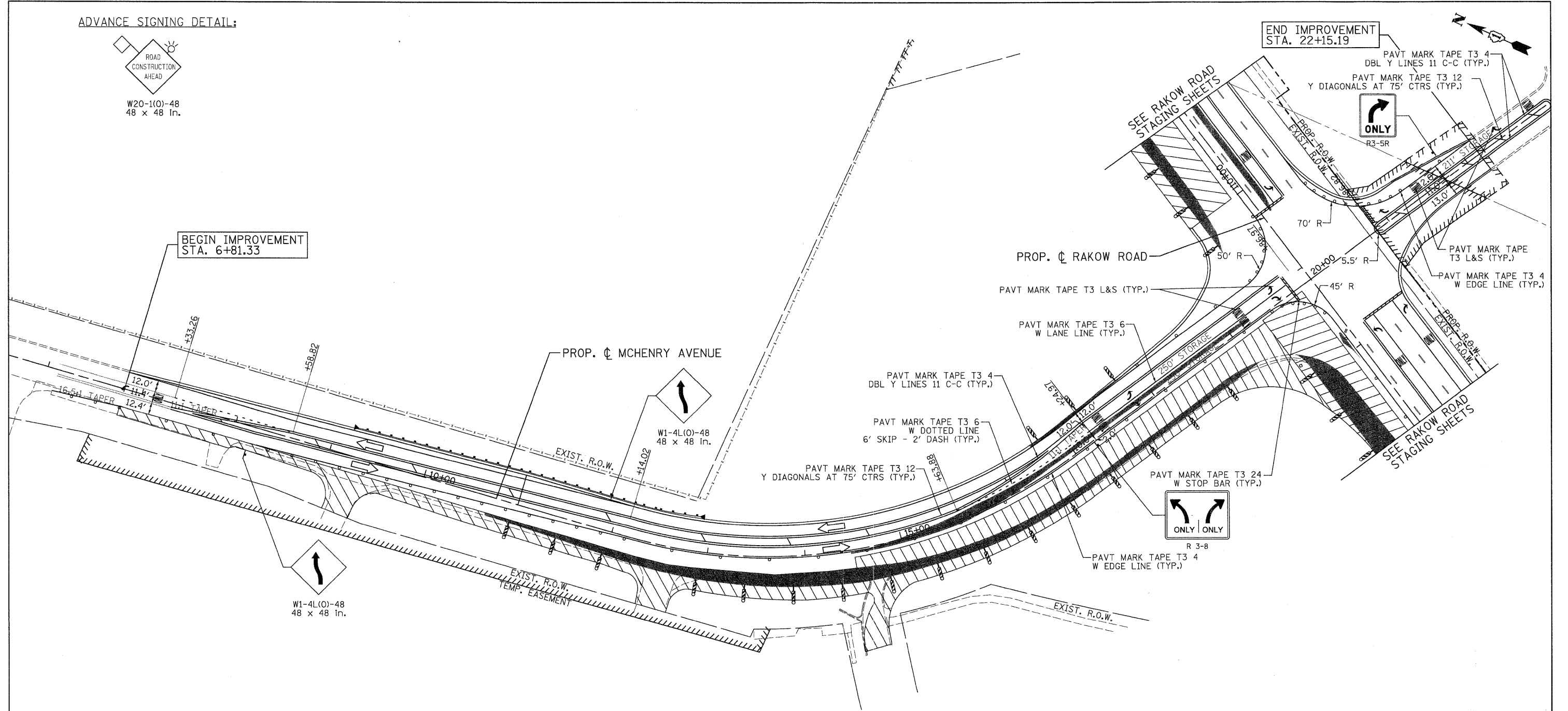
ADVANCE SIGNING DETAIL:



W20-1(O)-48
48 x 48 in.

BEGIN IMPROVEMENT
STA. 6+81.33

END IMPROVEMENT
STA. 22+15.19



LEGEND			
	TEMPORARY PAVEMENT		TYPE II BARRICADES OR DRUMS WITH STEADY BURNING LIGHTS @ 50 FT CENTERS ALONG ROADWAY (TANGENT), 25 FT CENTERS ALONG TAPERS AND 12 FT CENTERS ALONG RADII
	WORK ZONE		VERTICAL PANEL WITH STEADY BURNING LIGHT 50 FT C-C
	DIRECTION OF TRAFFIC		TYPE III BARRICADES WITH FLASHING LIGHTS

	USER NAME = Rdwy_Lisle	DESIGNED - MJV	REVISED -
	PLOT CONFIG= PDF(Grey, Large).plt	DRAWN - EJB	REVISED -
	PLOT SCALE = 1/8" = 1'	CHECKED - JAH	REVISED -
	PLOT DATE = 7/27/2010	DATE - 8/2/2010	REVISED -



**MCHENRY COUNTY
DIVISION OF TRANSPORTATION**

**RAKOW ROAD FROM ACKMAN ROAD TO ILLINOIS ROUTE 31
SUGGESTED STAGING OF CONSTRUCTION & TRAFFIC CONTROL
MCHENRY AVENUE STAGE 2C**

F.A.P. RTE. 0336	SECTION 05-00308-00-WR	COUNTY MCHENRY	TOTAL SHEETS 606	SHEET NO. 126
FED. ROAD DIST. NO.		ILLINOIS FED. AID PROJECT		

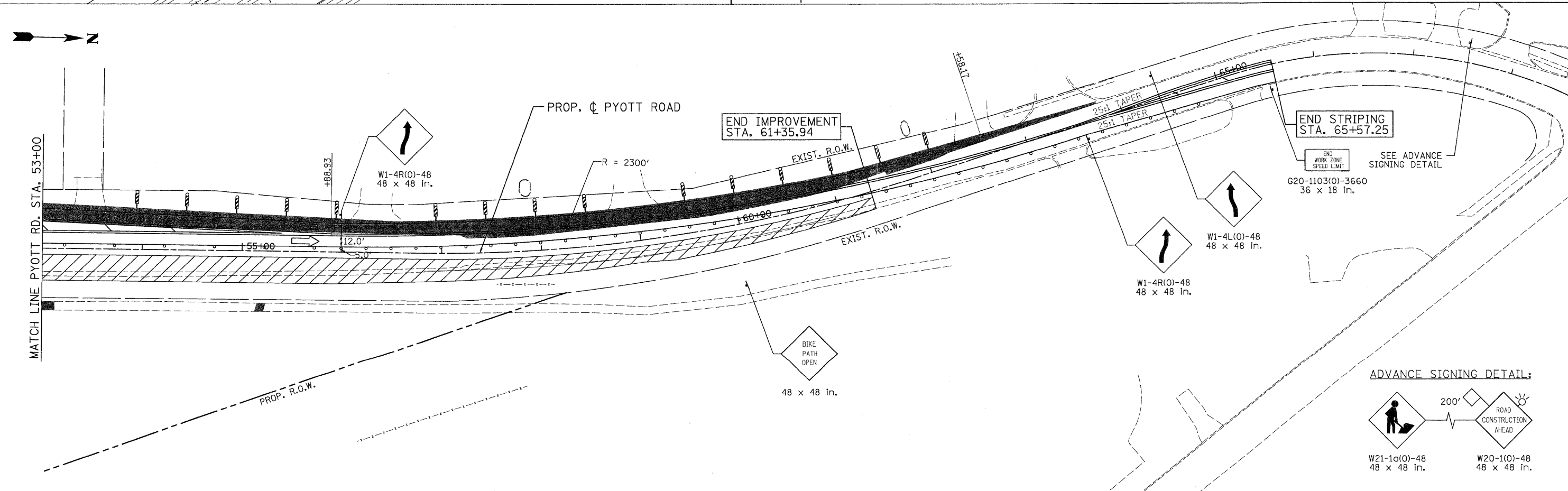
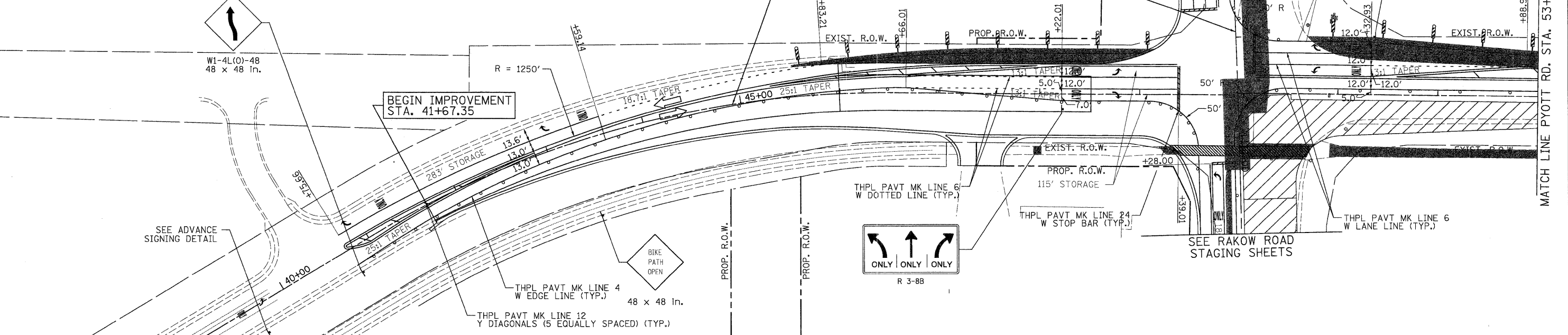
G:\MCDOT\22962_001\Drawings\RDW\shhta\MOT\42.S-MOT2(C)-(McHenry).dgn

LEGEND

- TEMPORARY PAVEMENT
- WORK ZONE
- DIRECTION OF TRAFFIC
- TYPE II BARRICADES OR DRUMS WITH STEADY BURNING LIGHTS @ 50 FT CENTERS ALONG ROADWAY (TANGENT), 25 FT CENTERS ALONG TAPERS AND 12 FT CENTERS ALONG RADII
- VERTICAL PANEL WITH STEADY BURNING LIGHT 50 FT C-C
- TYPE III BARRICADES WITH FLASHING LIGHTS

NOTES:

1. EXISTING BIKE PATH MUST REMAIN OPEN AT ALL TIMES WHILE THE PROPOSED BIKE PATH AND BRIDGE ARE BEING CONSTRUCTED
2. TYPE II BARRICADES WITH LIGHTS NEED TO BE INSTALLED ON BOTH SIDES OF THE TEMPORARY BIKE PATH THROUGH THE WORK ZONE.



 PATRICK ENGINEERING INC. LISLE, ILLINOIS	USER NAME = Rduj_Lis1e	DESIGNED - MJV	REVISED -	 MCHENRY COUNTY DIVISION OF TRANSPORTATION	RAKOW ROAD FROM ACKMAN ROAD TO ILLINOIS ROUTE 31 SUGGESTED STAGING OF CONSTRUCTION & TRAFFIC CONTROL PYOTT ROAD STAGE 2A	F.A.P. RTE. 0336	SECTION 05-00308-00-WR	COUNTY MCHENRY	TOTAL SHEETS 606	SHEET NO. 127
	PLOT CONFIG = PDF(Grey_Large).plt	DRAWN - EJB	REVISED -			SCALE: 1"=50'	SHEET NO. MOT 81 OF 100	STA. 41+67.35 TO STA. 65+57.25	FED. ROAD DIST. NO. ILLINOIS FED. AID PROJECT	CONTRACT NO. 63398
PLOT SCALE = 1:50	CHECKED - JAH	REVISED -	REVISED -	MATCH LINE PYOTT RD. STA. 53+00						
PLOT DATE = 7/29/2010	DATE - 8/2/2010	REVISED -	REVISED -	MATCH LINE PYOTT RD. STA. 53+00						

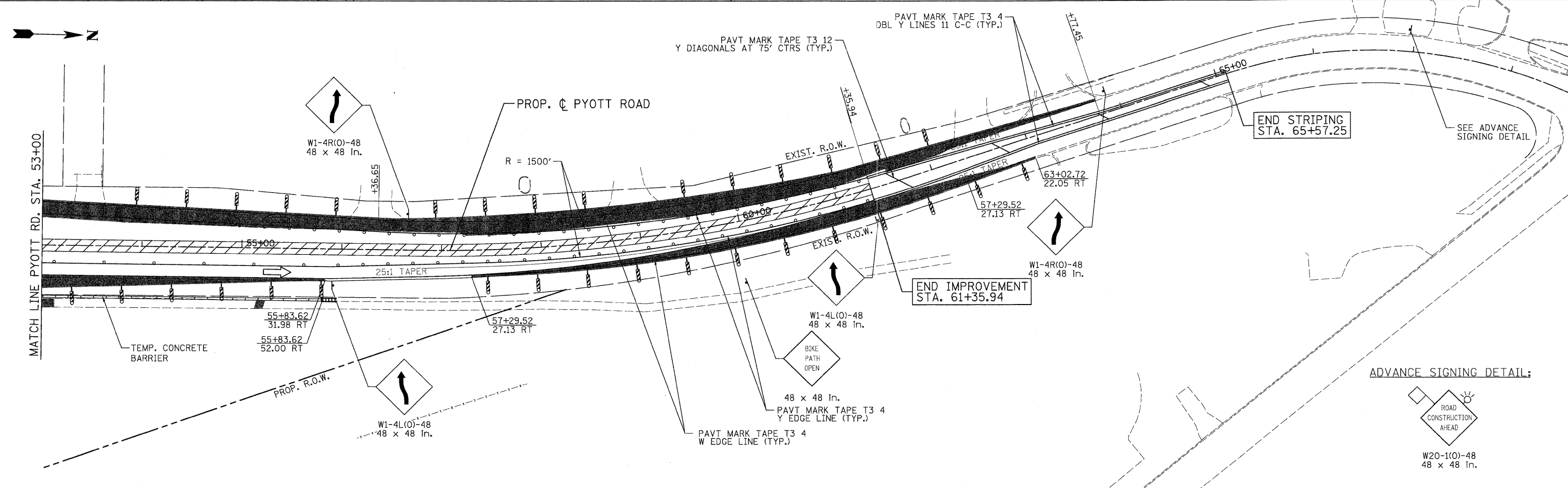
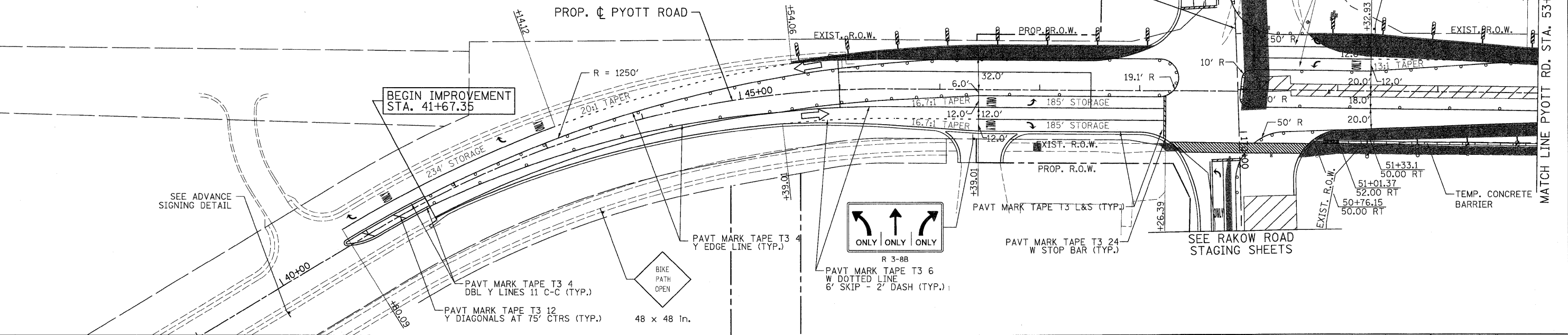
G:\MCDOT\22950_001\Drawings\RDWAY\shhs\MOT\43.S.MOT02(A).P\Pyott.dgn

LEGEND

- TEMPORARY PAVEMENT
- WORK ZONE
- DIRECTION OF TRAFFIC
- TYPE II BARRICADES OR DRUMS WITH STEADY BURNING LIGHTS @ 50 FT CENTERS ALONG ROADWAY (TANGENT), 25 FT CENTERS ALONG TAPERS AND 12 FT CENTERS ALONG RADII
- VERTICAL PANEL WITH STEADY BURNING LIGHT 50 FT C-C
- TYPE III BARRICADES WITH FLASHING LIGHTS

NOTES:

1. EXISTING BIKE PATH MUST REMAIN OPEN AT ALL TIMES WHILE THE PROPOSED BIKE PATH AND BRIDGE ARE BEING CONSTRUCTED
2. TYPE II BARRICADES WITH LIGHTS NEED TO BE INSTALLED ON BOTH SIDES OF THE TEMPORARY BIKE PATH THROUGH THE WORK ZONE.



PATRICK ENGINEERING INC. LISLE, ILLINOIS	USER NAME = Rdwg_Lisle	DESIGNED - MJV	REVISED -	MCHENRY COUNTY DIVISION OF TRANSPORTATION	RAKOW ROAD FROM ACKMAN ROAD TO ILLINOIS ROUTE 31 SUGGESTED STAGING OF CONSTRUCTION & TRAFFIC CONTROL PYOTT ROAD STAGE 2B	F.A.P. RTE. 0336	SECTION 05-00308-00-WR	COUNTY MCHENRY	TOTAL SHEETS 606	SHEET NO. 128
	PLOT CONFIG = PDF(Grey_Large).plt	DRAWN - EJB	REVISED -			SCALE: 1"=50'	SHEET NO. MOT 82 OF 100	STA. 41+67.35 TO STA. 65+57.2553	FED. ROAD DIST. NO. ILLINOIS FED. AID PROJECT	CONTRACT NO. 63398
PLOT SCALE = 1:500	CHECKED - JAH	DATE - 8/2/2010	REVISED -							
PLOT DATE = 7/29/2010										

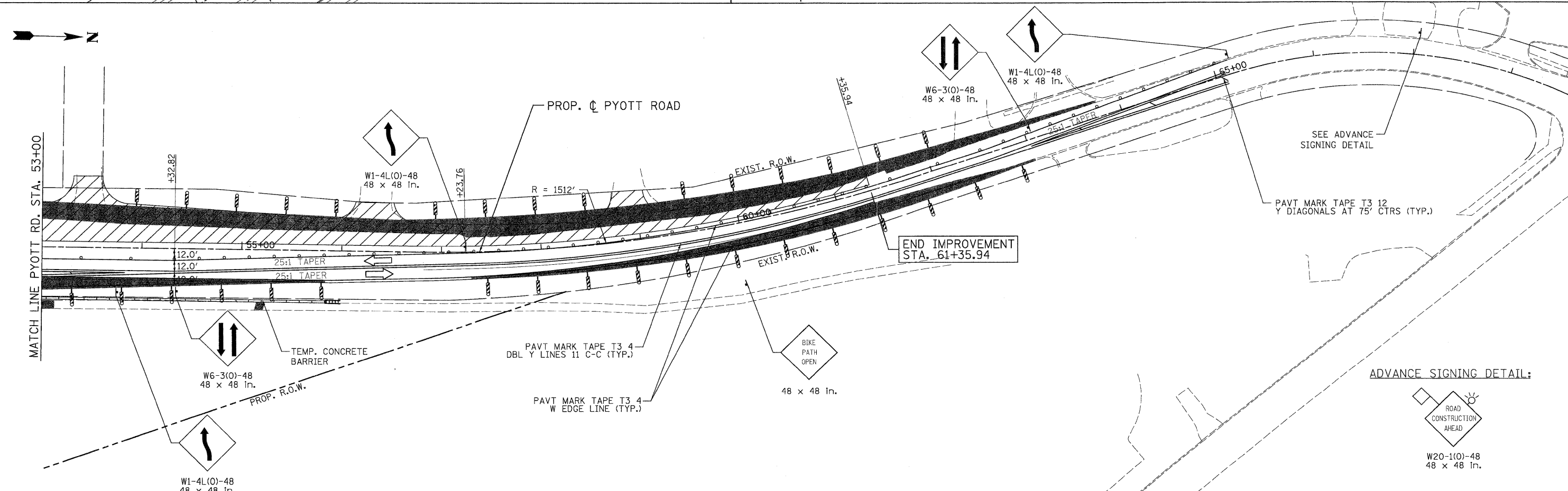
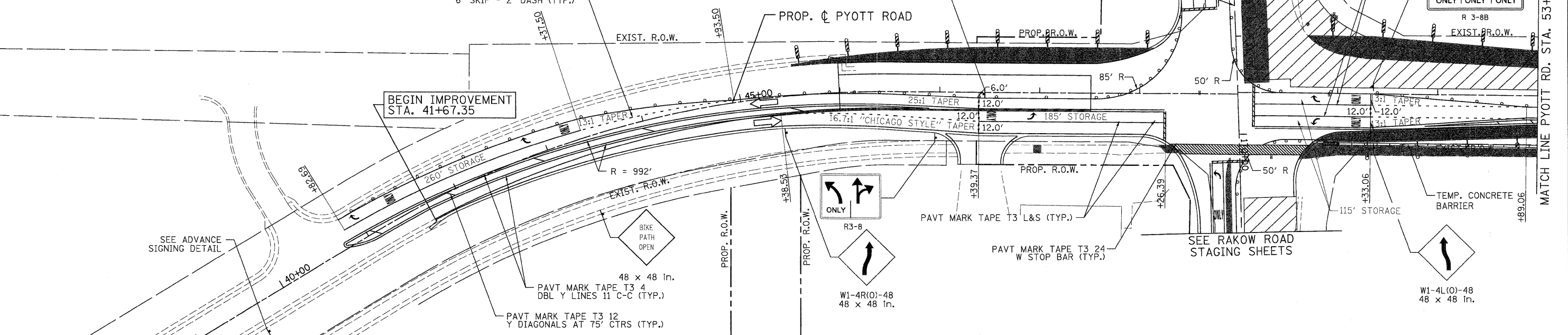
G:\MCDOT\209508_001\Drawings\RDW\shfts\MOT\44_S\MOT82(B)_Pyott.dgn

LEGEND

- TEMPORARY PAVEMENT
- WORK ZONE
- DIRECTION OF TRAFFIC
- TYPE II BARRICADES OR DRUMS WITH STEADY BURNING LIGHTS @ 50 FT CENTERS ALONG ROADWAY (TANGENT), 25 FT CENTERS ALONG TAPERS AND 12 FT CENTERS ALONG RADII
- VERTICAL PANEL WITH STEADY BURNING LIGHT 50 FT C-C
- TYPE III BARRICADES WITH FLASHING LIGHTS

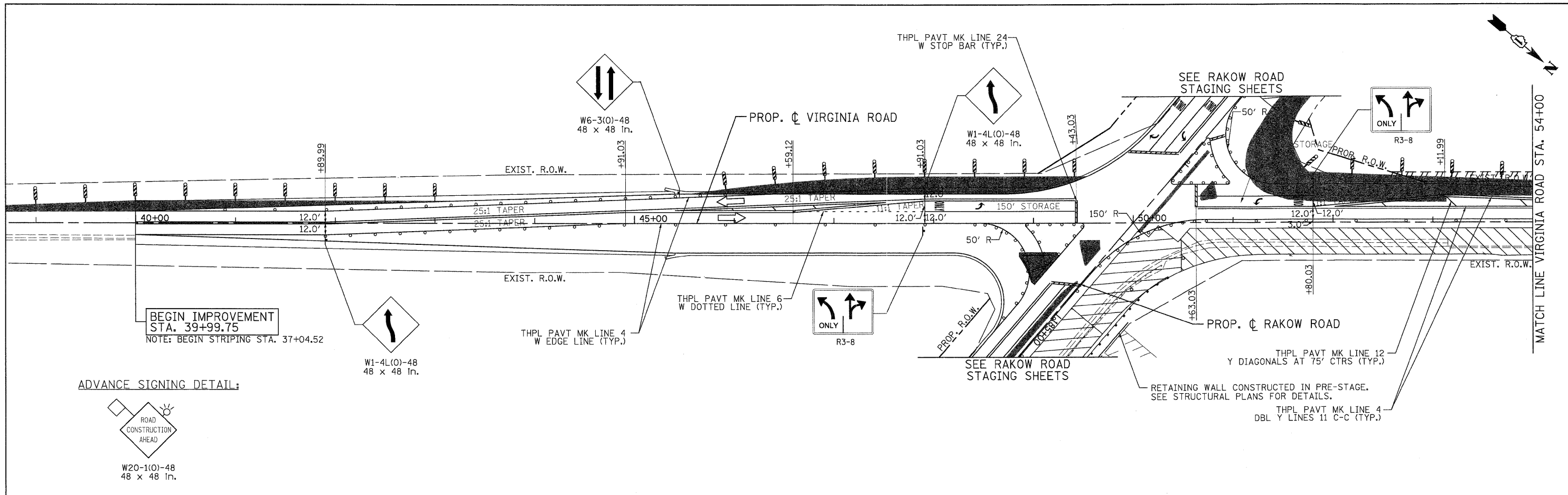
NOTES:

1. EXISTING BIKE PATH MUST REMAIN OPEN AT ALL TIMES WHILE THE PROPOSED BIKE PATH AND BRIDGE ARE BEING CONSTRUCTED
2. TYPE II BARRICADES WITH LIGHTS NEED TO BE INSTALLED ON BOTH SIDES OF THE TEMPORARY BIKE PATH THROUGH THE WORK ZONE.

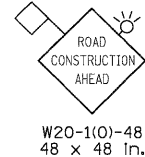


 PATRICK ENGINEERING INC. LISLE, ILLINOIS	USER NAME = Rdwg_Lisle	DESIGNED - MJV	REVISED -	 MCHENRY COUNTY DIVISION OF TRANSPORTATION	RAKOW ROAD FROM ACKMAN ROAD TO ILLINOIS ROUTE 31 SUGGESTED STAGING OF CONSTRUCTION & TRAFFIC CONTROL PYOTT ROAD STAGE 2C	F.A.P. RTE. 0336	SECTION 05-00308-00-WR	COUNTY MCHENRY	TOTAL SHEETS 606	SHEET NO. 129
	PLOT CONFIG = PDF(Greg_Large).plt	DRAWN - EJB	REVISED -		SCALE: 1"=50'	SHEET NO. MOT 83 OF 100	STA. 41+67.35 TO STA. 61+35.94	FED. ROAD DIST. NO. ILLINOIS	FED. AID PROJECT	CONTRACT NO. 63398
PLOT SCALE = 1:50	CHECKED - JAH	REVISED -	DATE - 8/2/2010							
PLOT DATE = 7/29/2010										

G:\MCDOT\209508_001\Drawings\RDWY\shfts\MOT\45_S.MOT82C1_CPyott.dgn

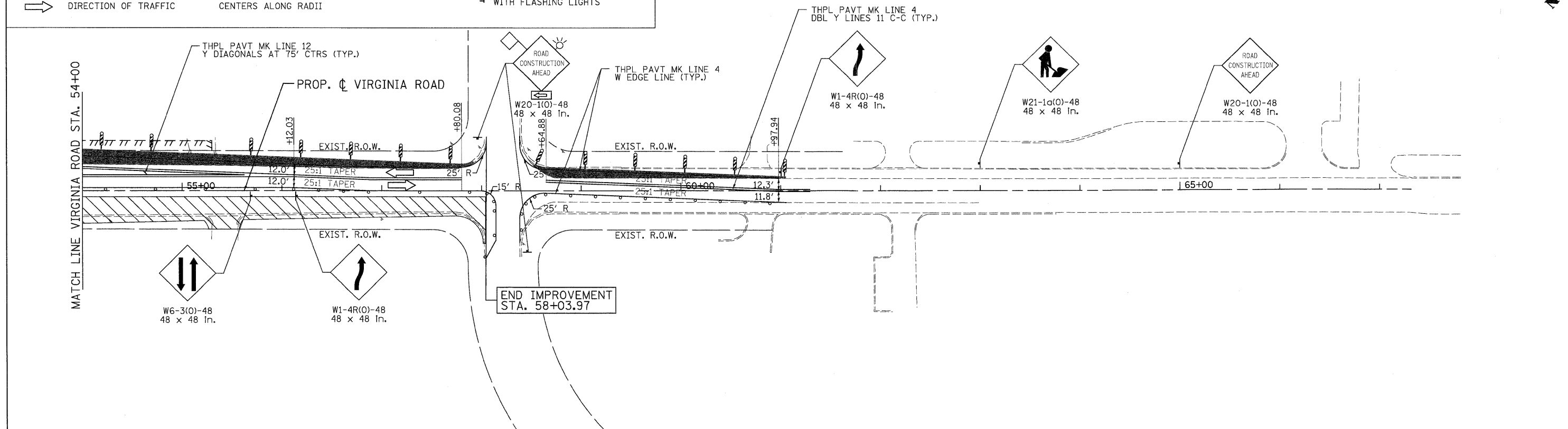


ADVANCE SIGNING DETAIL:



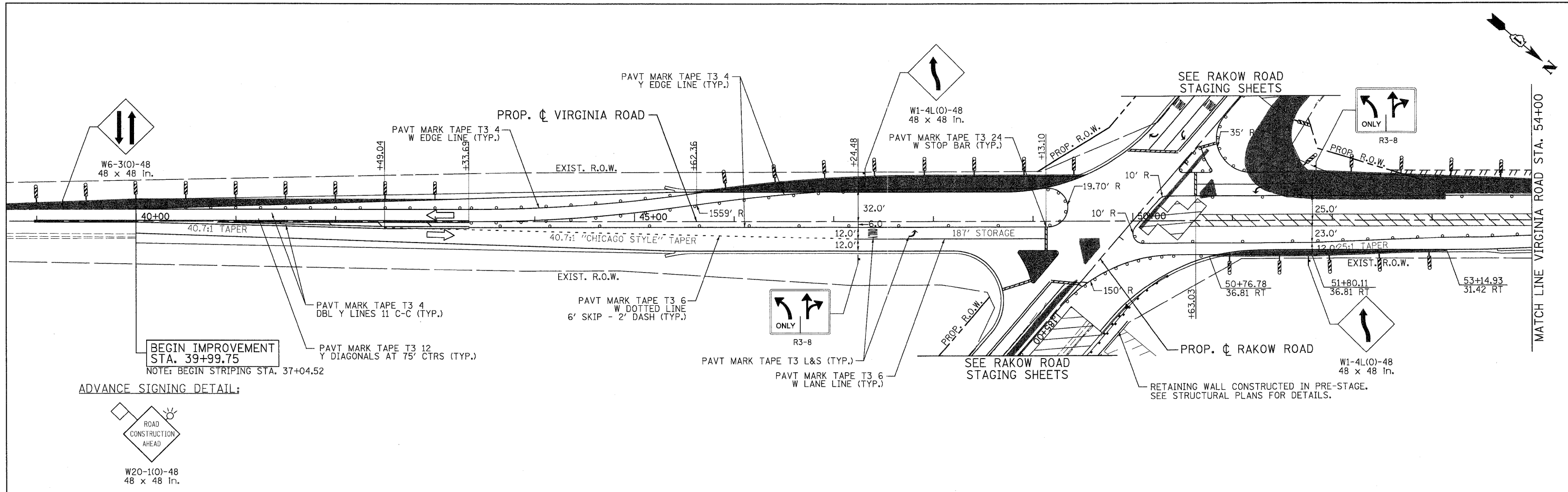
LEGEND

- TEMPORARY PAVEMENT
- WORK ZONE
- DIRECTION OF TRAFFIC
- TYPE II BARRICADES OR DRUMS WITH STEADY BURNING LIGHTS @ 50 FT CENTERS ALONG ROADWAY (TANGENT), 25 FT CENTERS ALONG TAPERS AND 12 FT CENTERS ALONG RADII
- VERTICAL PANEL WITH STEADY BURNING LIGHT 50 FT C-C
- TYPE III BARRICADES WITH FLASHING LIGHTS



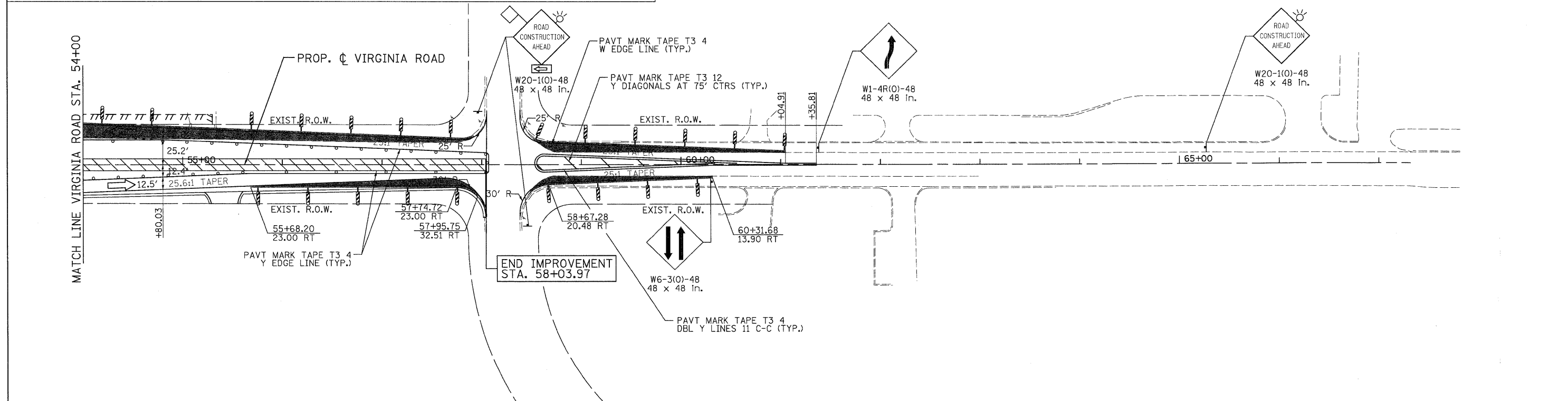
PATRICK ENGINEERING INC. LISLE, ILLINOIS	USER NAME = Rdwy_L1s1e	DESIGNED - MJV	REVISED -		MCHENRY COUNTY DIVISION OF TRANSPORTATION	RAKOW ROAD FROM ACKMAN ROAD TO ILLINOIS ROUTE 31 SUGGESTED STAGING OF CONSTRUCTION & TRAFFIC CONTROL VIRGINIA ROAD STAGE 2A	F.A.P. RTE. 0336	SECTION 05-00308-00-WR	COUNTY MCHENRY	TOTAL SHEETS 606	SHEET NO. 130
	PLOT CONFIG= PDF(Grey_Large).plt	DRAWN - EJB	REVISED -				CONTRACT NO. 63398	FED. ROAD DIST. NO. ILLINOIS FED. AID PROJECT			
PLOT SCALE = 1:500	CHECKED - JAH	REVISED -	REVISED -	SCALE: 1"=50'		SHEET NO. MOT 84 OF 100	STA. 39+99.75 TO STA. 58+03.97				
PLOT DATE = 7/29/2010	DATE - 8/2/2010	REVISED -	REVISED -								

G:\MCDOT\20950_001\Drawings\RDW\shiba\MGT\46.S.MOT82(0).Vr.pgm.plt.dgn



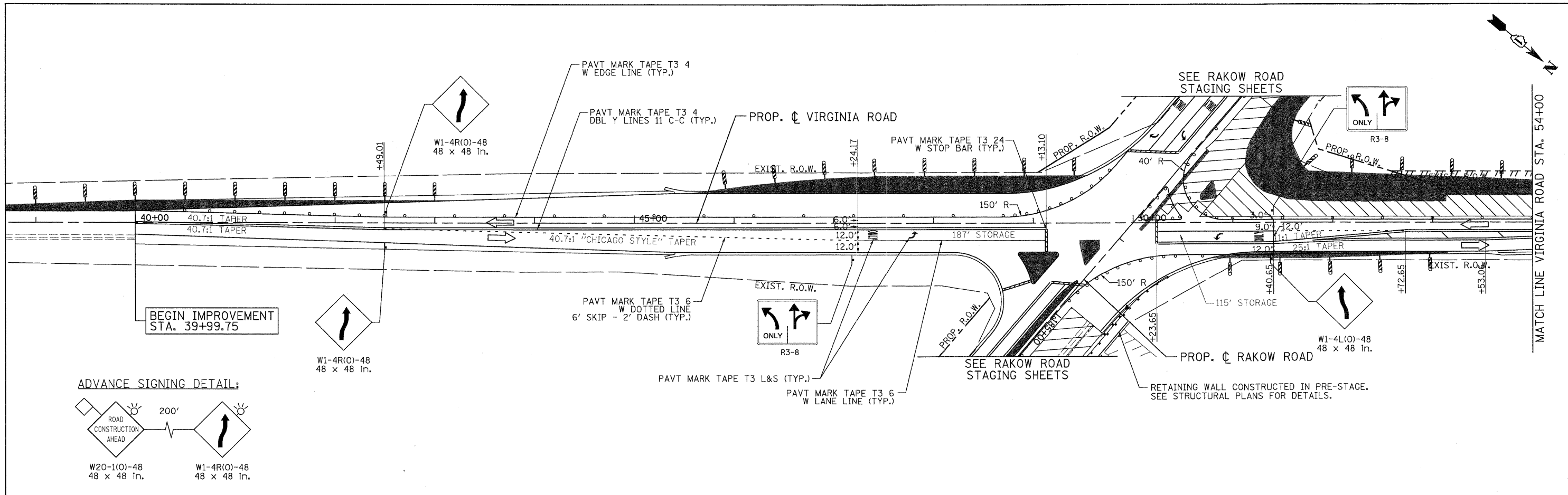
LEGEND

	TEMPORARY PAVEMENT		TYPE II BARRICADES OR DRUMS WITH STEADY BURNING LIGHTS @ 50 FT CENTERS ALONG ROADWAY (TANGENT), 25 FT CENTERS ALONG TAPERS AND 12 FT CENTERS ALONG RADII		VERTICAL PANEL WITH STEADY BURNING LIGHT 50 FT C-C
	WORK ZONE		TYPE III BARRICADES WITH FLASHING LIGHTS		
	DIRECTION OF TRAFFIC				



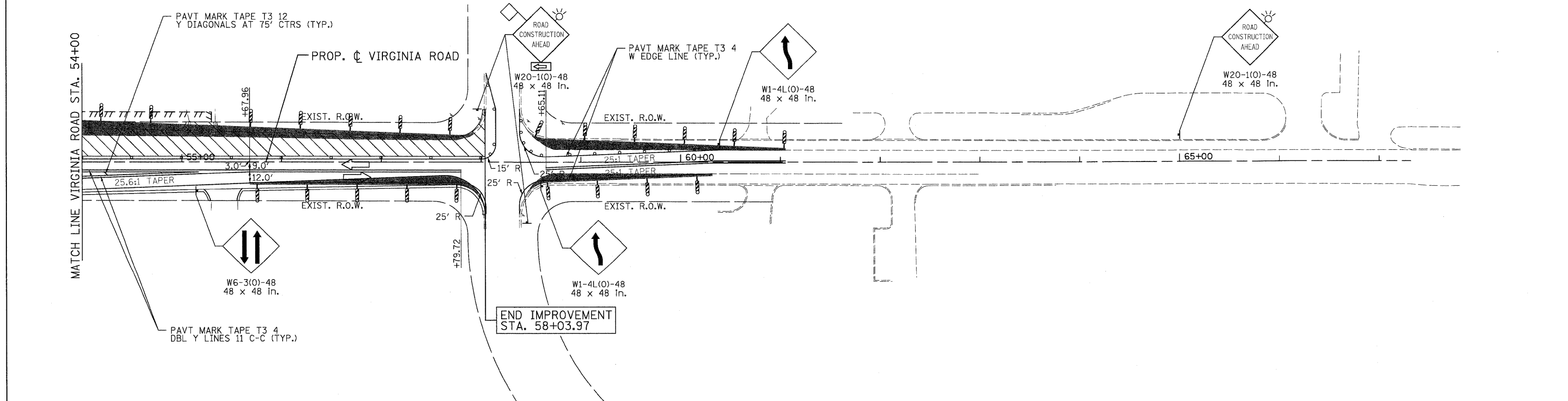
PATRICK ENGINEERING INC. LISLE, ILLINOIS	USER NAME = Rdey.Lisle	DESIGNED - MJV	REVISED -	MCHENRY COUNTY DIVISION OF TRANSPORTATION	RAKOW ROAD FROM ACKMAN ROAD TO ILLINOIS ROUTE 31 SUGGESTED STAGING OF CONSTRUCTION & TRAFFIC CONTROL VIRGINIA ROAD STAGE 2B		F.A.P. RTE. 0336	SECTION 05-00308-00-WR	COUNTY MCHENRY	TOTAL SHEETS 606	SHEET NO. 131
	PLOT CONFIG= PDFGrey_Large.plt	DRAWN - EJB	REVISED -		SCALE: 1"=50'	SHEET NO. MOT 85 OF 100	STA. 39+99.75 TO STA. 58+03.97	FED. ROAD DIST. NO. ILLINOIS FED. AID PROJECT	CONTRACT NO. 63398		
PLOT SCALE = 1:50	CHECKED - JAH	REVISED -									
PLOT DATE = 7/29/2010	DATE - 8/2/2010	REVISED -									

D:\MCD001\2010\Drawings\RDW\haha\MDT\47.S.M02(2B).V\Virginia.dgn



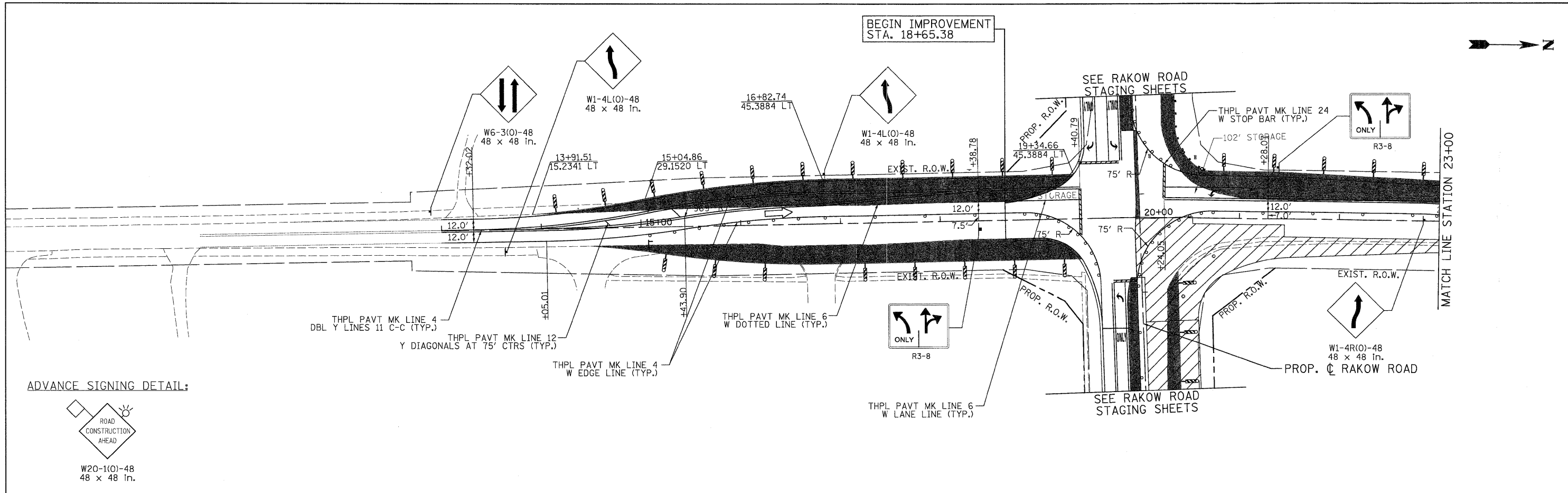
LEGEND

	TEMPORARY PAVEMENT		TYPE II BARRICADES OR DRUMS WITH STEADY BURNING LIGHTS @ 50 FT CENTERS ALONG ROADWAY (TANGENT), 25 FT CENTERS ALONG TAPERS AND 12 FT CENTERS ALONG RADII		VERTICAL PANEL WITH STEADY BURNING LIGHT 50 FT C-C
	WORK ZONE		TYPE III BARRICADES WITH FLASHING LIGHTS		
	DIRECTION OF TRAFFIC				



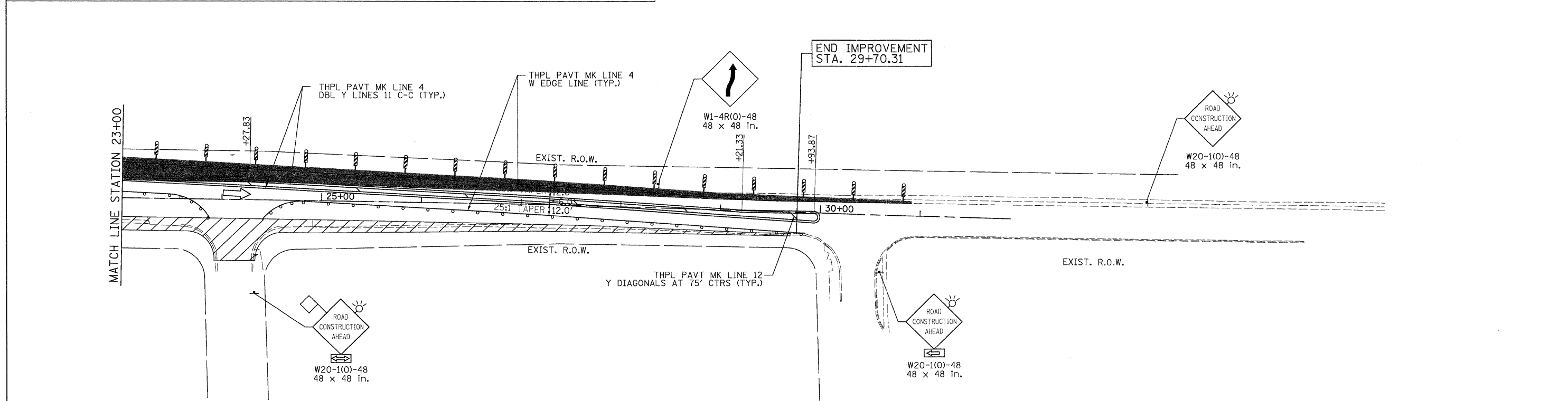
PATRICK ENGINEERING INC. LISLE, ILLINOIS	USER NAME = Rdwy_Lisle PLOT CONFIG = PDF(Grey_Large).plt PLOT SCALE = 1:50 PLOT DATE = 7/29/2010	DESIGNED - MJV DRAWN - EJB CHECKED - JAH DATE - 8/2/2010	REVISED - REVISED - REVISED - REVISED -	MCHENRY COUNTY DIVISION OF TRANSPORTATION	RAKOW ROAD FROM ACKMAN ROAD TO ILLINOIS ROUTE 31 SUGGESTED STAGING OF CONSTRUCTION & TRAFFIC CONTROL VIRGINIA ROAD STAGE 2C	F.A.P. RTE. 0336 SECTION 05-00308-00-WR COUNTY MCHENRY CONTRACT NO. 63398	TOTAL SHEETS 606 SHEET NO. 132
	SCALE: 1"=50' SHEET NO. MOT 86 OF 100 STA. 39+99.75 TO STA. 58+03.97		FED. ROAD DIST. NO. ILLINOIS FED. AID PROJECT				

G:\MCDOT\28952_02\Drawings\RDW\shets\MOT\48_S.MOT\2(C).V(Original).dgn



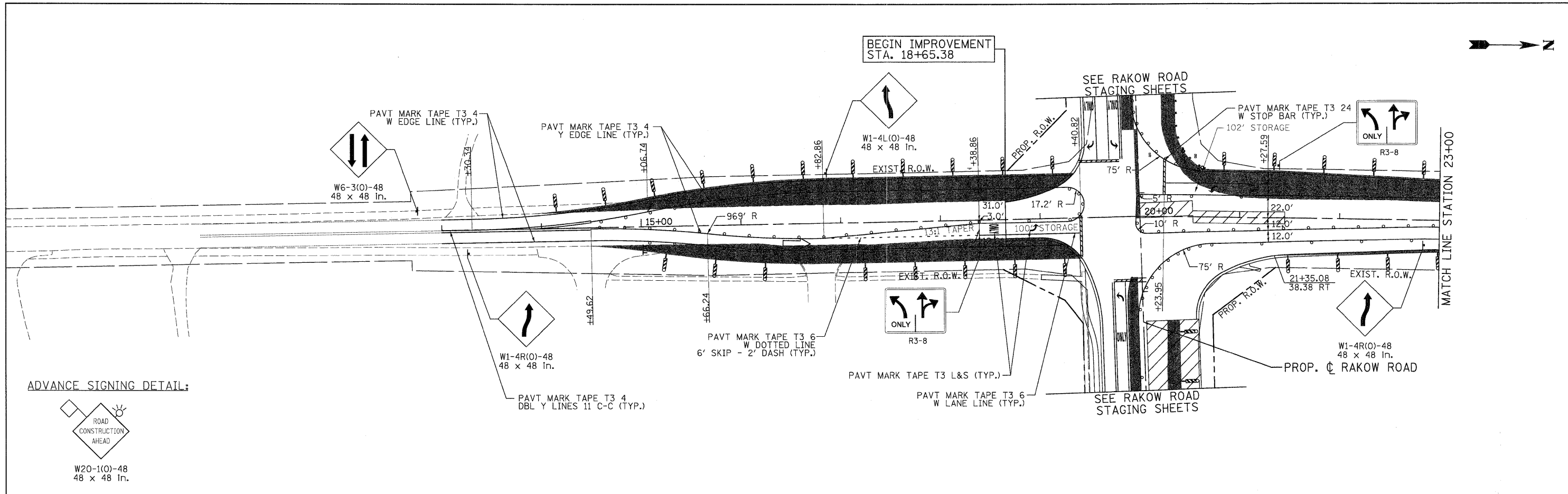
LEGEND

TEMPORARY PAVEMENT	TYPE II BARRICADES OR DRUMS WITH STEADY BURNING LIGHTS @ 50 FT CENTERS ALONG ROADWAY (TANGENT), 25 FT CENTERS ALONG TAPERS AND 12 FT CENTERS ALONG RADII	VERTICAL PANEL WITH STEADY BURNING LIGHT 50 FT C-C
WORK ZONE	TYPE III BARRICADES WITH FLASHING LIGHTS	
DIRECTION OF TRAFFIC		



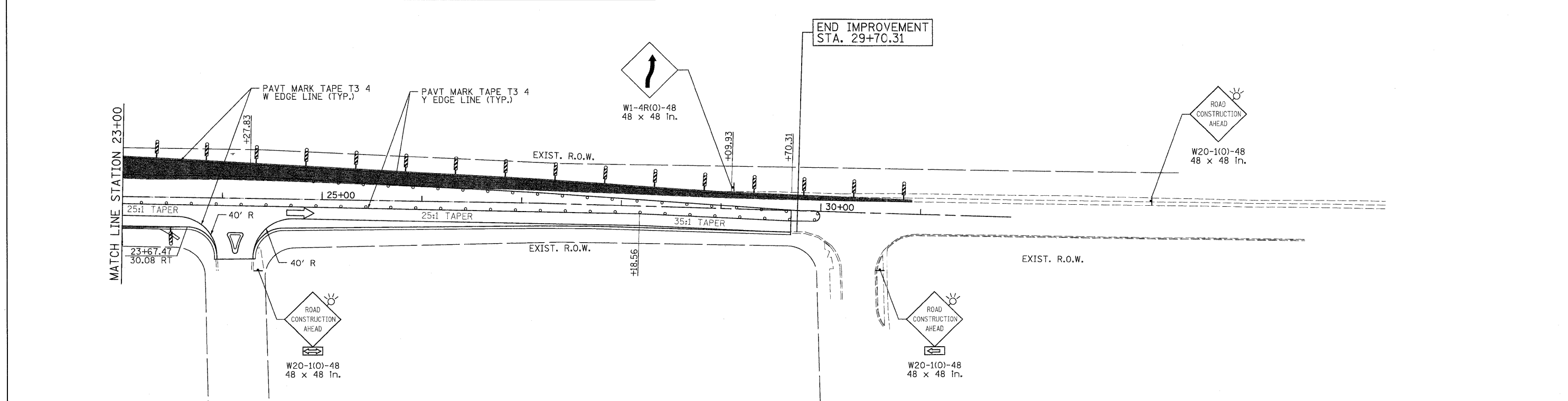
PATRICK ENGINEERING INC. Lisle, Illinois	USER NAME = Rdky.Lisle PLOT CONFIG = PDF(Grey, Large).plt PLOT SCALE = 1:50 PLOT DATE = 7/29/2010	DESIGNED - MJV DRAWN - EJB CHECKED - JAH DATE - 8/2/2010	REVISED - REVISED - REVISED - REVISED -	MCHENRY COUNTY DIVISION OF TRANSPORTATION	RAKOW ROAD FROM ACKMAN ROAD TO ILLINOIS ROUTE 31 SUGGESTED STAGING OF CONSTRUCTION & TRAFFIC CONTROL PINGREE ROAD STAGE 2A	F.A.P. RTE. 0336 SECTION 05-00308-00-WR COUNTY MCHENRY TOTAL SHEETS 606 SHEET NO. 133 CONTRACT NO. 63398
	SCALE: 1"=50' SHEET NO. MOT 87 OF 100 STA. TO STA.	FED. ROAD DIST. NO. ILLINOIS FED. AID PROJECT				

G:\MCDOT\28958-00\Drawings\RDW\shets\MOT\49_S_MOT82(A)_Pingree.dgn

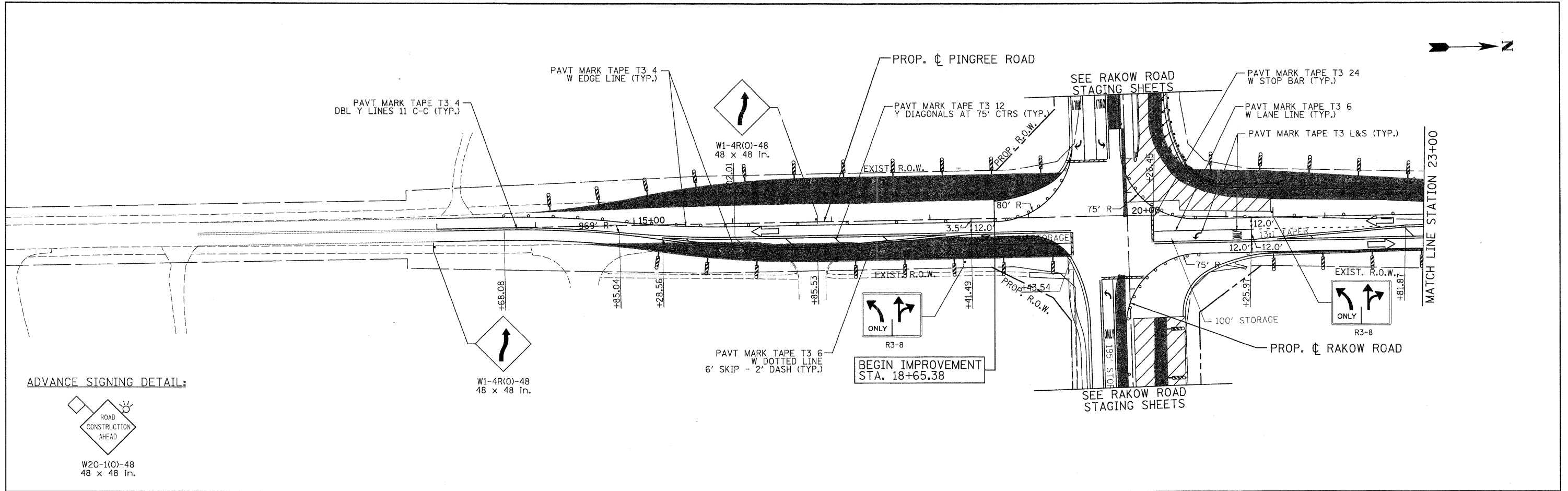


LEGEND

TEMPORARY PAVEMENT	TYPE II BARRICADES OR DRUMS WITH STEADY BURNING LIGHTS @ 50 FT CENTERS ALONG ROADWAY (TANGENT), 25 FT CENTERS ALONG TAPERS AND 12 FT CENTERS ALONG RADII	VERTICAL PANEL WITH STEADY BURNING LIGHT 50 FT C-C
WORK ZONE	TYPE III BARRICADES WITH FLASHING LIGHTS	
DIRECTION OF TRAFFIC		

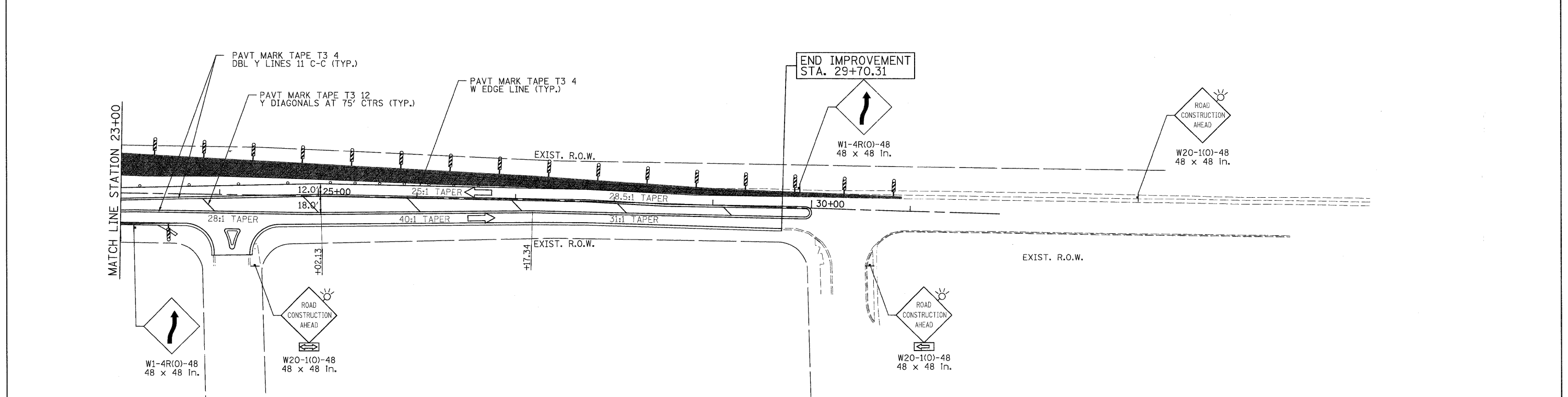


PATRICK ENGINEERING INC. LISLE, ILLINOIS	USER NAME = Rdwy_Lisle PLOT CONFIG = PDF(Grey_Large).plt PLOT SCALE = 1:50 PLOT DATE = 7/29/2010	DESIGNED - MJV DRAWN - EJB CHECKED - JAH DATE - 8/2/2010	REVISED - REVISED - REVISED - REVISED -	MCHENRY COUNTY DIVISION OF TRANSPORTATION	RAKOW ROAD FROM ACKMAN ROAD TO ILLINOIS ROUTE 31 SUGGESTED STAGING OF CONSTRUCTION & TRAFFIC CONTROL PINGREE ROAD STAGE 2B	F.A.P. RTE. 0336 SECTION 05-00308-00-WR COUNTY MCHENRY CONTRACT NO. 63398	TOTAL SHEETS 606 SHEET NO. 134
	SCALE: 1"=50' SHEET NO. MOT 88 OF 100 STA. TO STA.		FED. ROAD DIST. NO. ILLINOIS FED. AID PROJECT				



LEGEND







	TEMPORARY PAVEMENT		TYPE II BARRICADES OR DRUMS WITH STEADY BURNING LIGHTS @ 50 FT CENTERS ALONG ROADWAY (TANGENT), 25 FT CENTERS ALONG TAPERS AND 12 FT CENTERS ALONG RADII		VERTICAL PANEL WITH STEADY BURNING LIGHT 50 FT C-C
	WORK ZONE		TYPE III BARRICADES WITH FLASHING LIGHTS		
	DIRECTION OF TRAFFIC				



<p>PATRICK ENGINEERING INC. LISLE, ILLINOIS</p>	USER NAME = Rdky_Lisle	DESIGNED - MJV	REVISED -	<p>MCHENRY COUNTY DIVISION OF TRANSPORTATION</p>	<p>RAKOW ROAD FROM ACKMAN ROAD TO ILLINOIS ROUTE 31 SUGGESTED STAGING OF CONSTRUCTION & TRAFFIC CONTROL PINGREE ROAD STAGE 2B</p>		F.A.P. RTE. 0336	SECTION 05-00308-00-WR	COUNTY MCHENRY	TOTAL SHEETS 606	SHEET NO. 135
	PLOT CONFIG = PDF(Grey, Large).plt	DRAWN - EJB	REVISED -		SCALE: 1"=50'	SHEET NO. MOT 89 OF 100	STA. TO STA.	FED. ROAD DIST. NO. ILLINOIS	FED. AID PROJECT	CONTRACT NO. 63398	
	PLOT SCALE = 1:50	CHECKED - JAH	REVISED -								
	PLOT DATE = 7/29/2010	DATE = 8/2/2010	REVISED -								

G:\MCDOT\20950\001\Drawings\RDWY\shhs\MOT\51.S.MOT02(C).Pingree.dgn

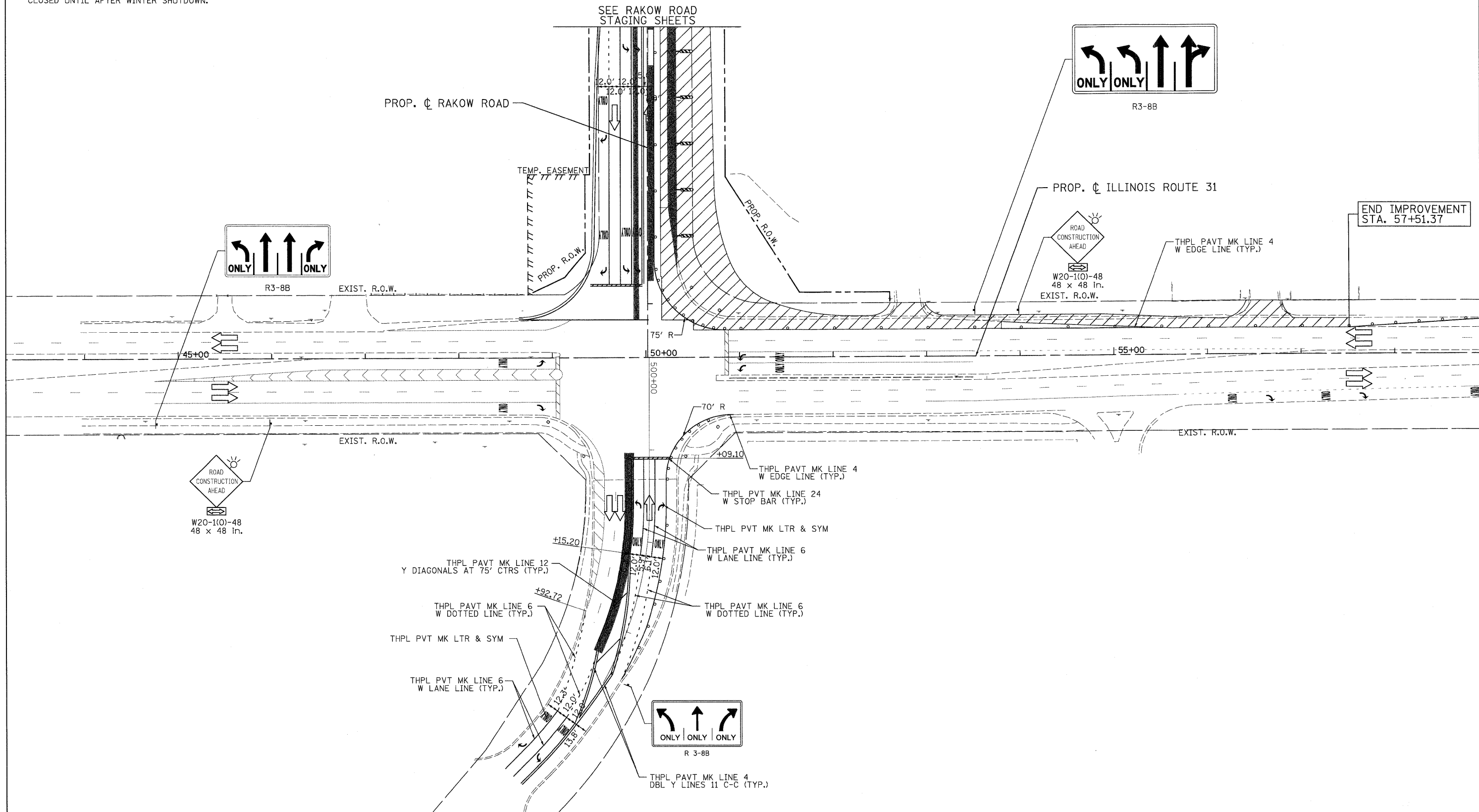
LEGEND



-  TEMPORARY PAVEMENT
-  WORK ZONE
-  DIRECTION OF TRAFFIC
-  TYPE II BARRICADES OR DRUMS WITH STEADY BURNING LIGHTS @ 50 FT CENTERS ALONG ROADWAY (TANGENT), 25 FT CENTERS ALONG TAPERS AND 12 FT CENTERS ALONG RADII
-  VERTICAL PANEL WITH STEADY BURNING LIGHT 50 FT C-C
-  TYPE III BARRICADES WITH FLASHING LIGHTS




NOTES:

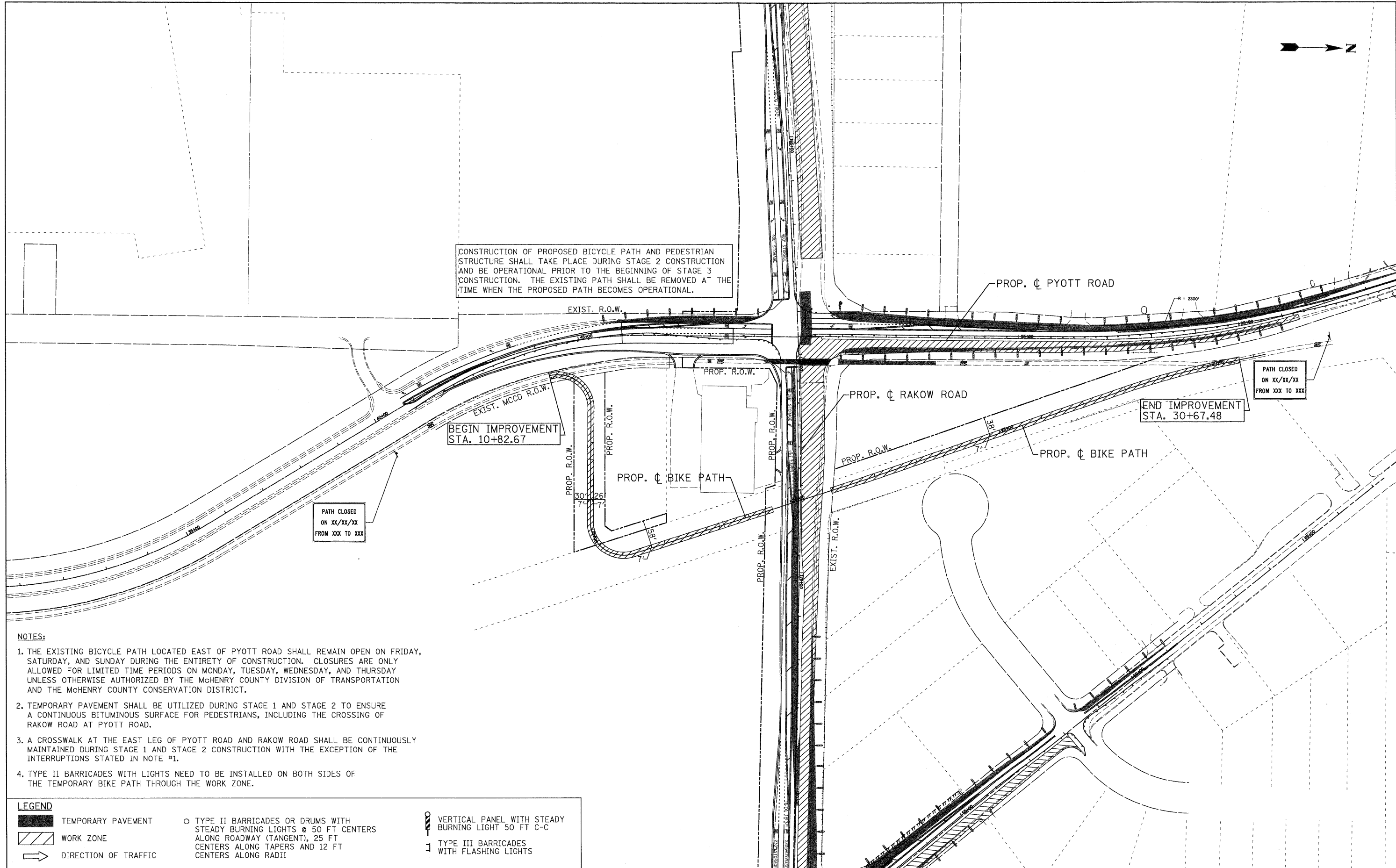
1. SB IL ROUTE 31 RIGHT TURN LANE WILL NOT BE CLOSED UNTIL AFTER WINTER SHUTDOWN.



	USER NAME = Rdey_Lisle	DESIGNED - MJV	REVISED -		MCHENRY COUNTY DIVISION OF TRANSPORTATION			RAKOW ROAD FROM ACKMAN ROAD TO ILLINOIS ROUTE 31 SUGGESTED STAGING OF CONSTRUCTION & TRAFFIC CONTROL ILLINOIS ROUTE 31 STAGE 2		F.A.P. RTE. 0336	SECTION 05-00308-00-WR	COUNTY MCHENRY	TOTAL SHEETS 606	SHEET NO. 136
	PLOT CONFIG= PDF(Grey_Large).plt	DRAWN - EJB	REVISED -		REVISED -	SCALE: 1"=50'	SHEET NO. MOT 90 OF 100	STA. TO STA.	FED. ROAD DIST. NO. ILLINOIS FED. AID PROJECT	CONTRACT NO. 63398				
PLOT SCALE = 1:50	CHECKED - JAH	REVISED -	REVISED -											
PLOT DATE = 7/29/2010	DATE - 8/2/2010	REVISED -	REVISED -											



CONSTRUCTION OF PROPOSED BICYCLE PATH AND PEDESTRIAN STRUCTURE SHALL TAKE PLACE DURING STAGE 2 CONSTRUCTION AND BE OPERATIONAL PRIOR TO THE BEGINNING OF STAGE 3 CONSTRUCTION. THE EXISTING PATH SHALL BE REMOVED AT THE TIME WHEN THE PROPOSED PATH BECOMES OPERATIONAL.



- NOTES:**
1. THE EXISTING BICYCLE PATH LOCATED EAST OF PYOTT ROAD SHALL REMAIN OPEN ON FRIDAY, SATURDAY, AND SUNDAY DURING THE ENTIRETY OF CONSTRUCTION. CLOSURES ARE ONLY ALLOWED FOR LIMITED TIME PERIODS ON MONDAY, TUESDAY, WEDNESDAY, AND THURSDAY UNLESS OTHERWISE AUTHORIZED BY THE McHENRY COUNTY DIVISION OF TRANSPORTATION AND THE McHENRY COUNTY CONSERVATION DISTRICT.
 2. TEMPORARY PAVEMENT SHALL BE UTILIZED DURING STAGE 1 AND STAGE 2 TO ENSURE A CONTINUOUS BITUMINOUS SURFACE FOR PEDESTRIANS, INCLUDING THE CROSSING OF RAKOW ROAD AT PYOTT ROAD.
 3. A CROSSWALK AT THE EAST LEG OF PYOTT ROAD AND RAKOW ROAD SHALL BE CONTINUOUSLY MAINTAINED DURING STAGE 1 AND STAGE 2 CONSTRUCTION WITH THE EXCEPTION OF THE INTERRUPTIONS STATED IN NOTE #1.
 4. TYPE II BARRICADES WITH LIGHTS NEED TO BE INSTALLED ON BOTH SIDES OF THE TEMPORARY BIKE PATH THROUGH THE WORK ZONE.

LEGEND			
	TEMPORARY PAVEMENT		TYPE II BARRICADES OR DRUMS WITH STEADY BURNING LIGHTS @ 50 FT CENTERS ALONG ROADWAY (TANGENT), 25 FT CENTERS ALONG TAPERS AND 12 FT CENTERS ALONG RADII
	WORK ZONE		TYPE III BARRICADES WITH FLASHING LIGHTS
	DIRECTION OF TRAFFIC		VERTICAL PANEL WITH STEADY BURNING LIGHT 50 FT C-C



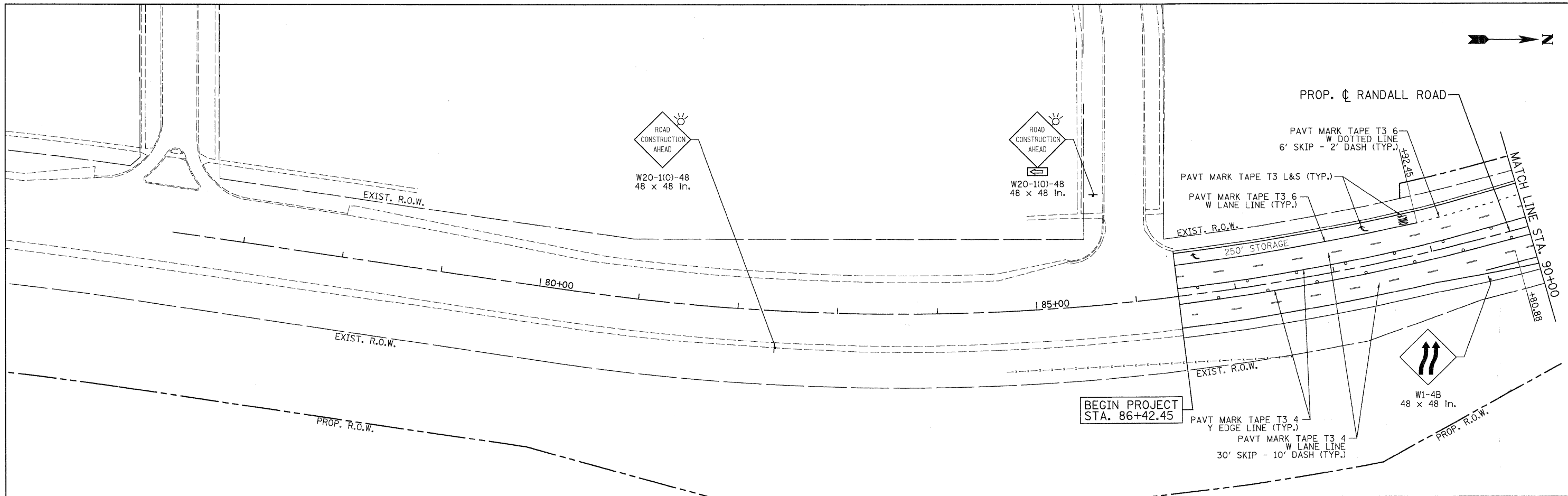
USER NAME = Rdey_Lisle	DESIGNED - MJV	REVISED -
PLOT CONFIG = PDF(Grpl-Large).plt	DRAWN - MJV	REVISED -
PLOT SCALE = 1:100	CHECKED - JAH	REVISED -
PLOT DATE = 7/29/2010	DATE - 8/2/2010	REVISED -



**McHENRY COUNTY
DIVISION OF TRANSPORTATION**

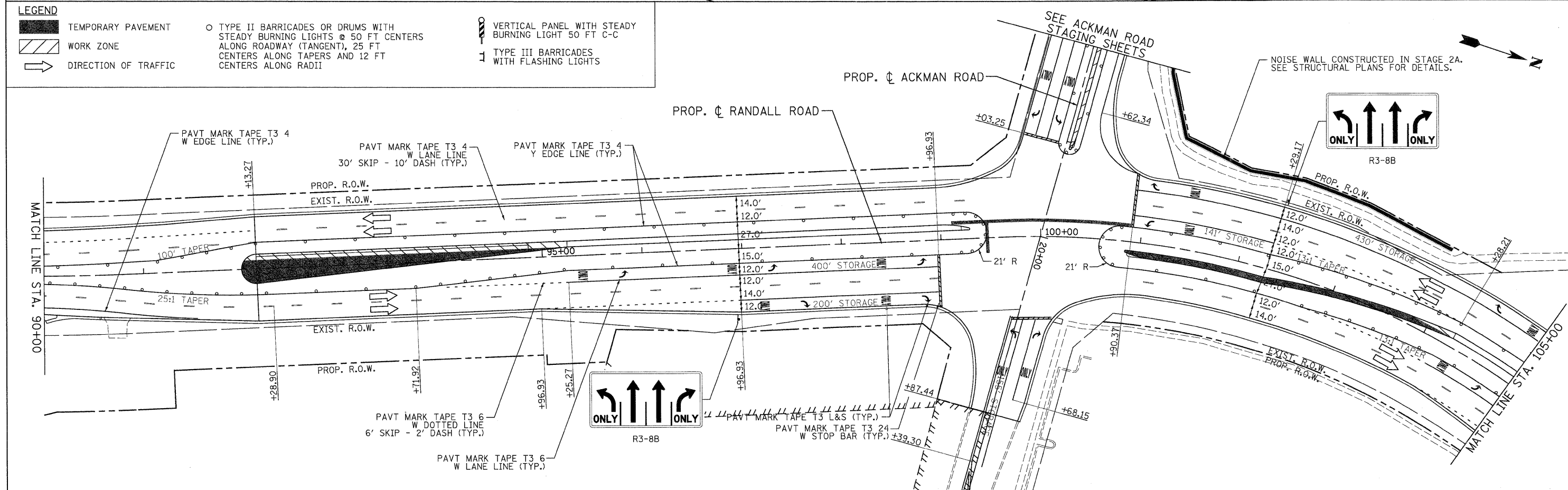
**RAKOW ROAD FROM ACKMAN ROAD TO ILLINOIS ROUTE 31
SUGGESTED STAGING OF BIKE PATH CONSTRUCTION & TRAFFIC CONTROL
RAKOW ROAD STAGE 2**

F.A.P. RTE. 0336	SECTION 05-00308-00-WR	COUNTY MCHENRY	TOTAL SHEETS 606	SHEET NO. 137
SCALE: 1"=50'		SHEET NO. MOT 91 OF 100	STA. TO STA.	FED. ROAD DIST. NO. ILLINOIS FED. AID PROJECT
CONTRACT NO. 63398				



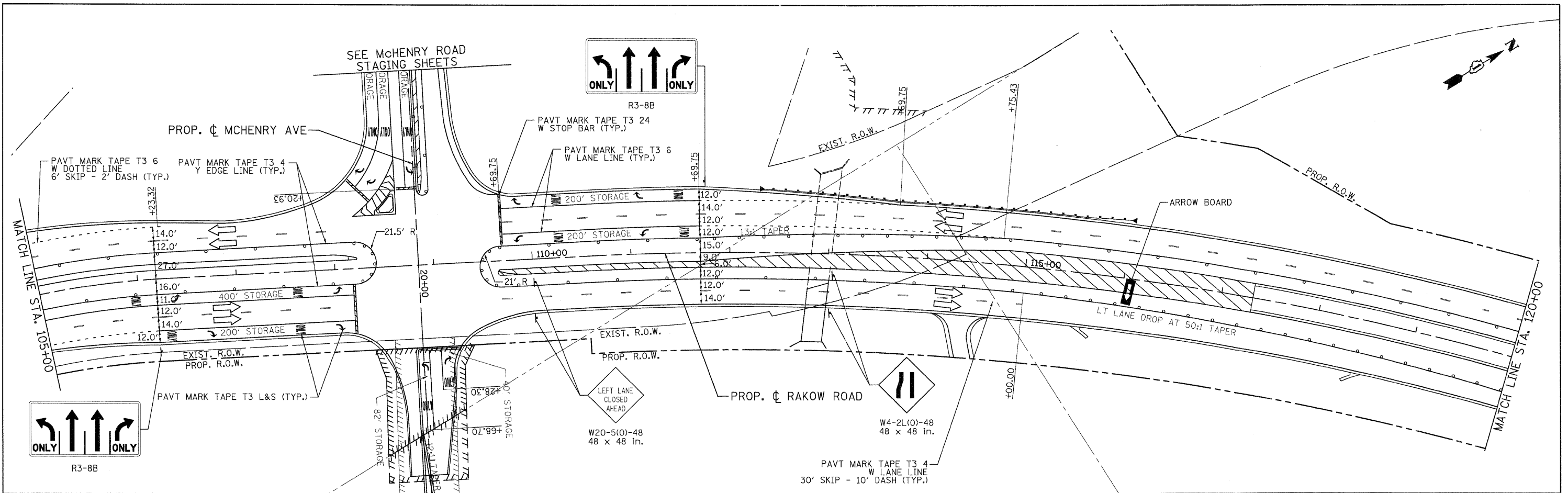
LEGEND

	TEMPORARY PAVEMENT		TYPE II BARRICADES OR DRUMS WITH STEADY BURNING LIGHTS @ 50 FT CENTERS ALONG ROADWAY (TANGENT), 25 FT CENTERS ALONG TAPERS AND 12 FT CENTERS ALONG RADII		VERTICAL PANEL WITH STEADY BURNING LIGHT 50 FT C-C
	WORK ZONE		TYPE III BARRICADES WITH FLASHING LIGHTS		
	DIRECTION OF TRAFFIC				



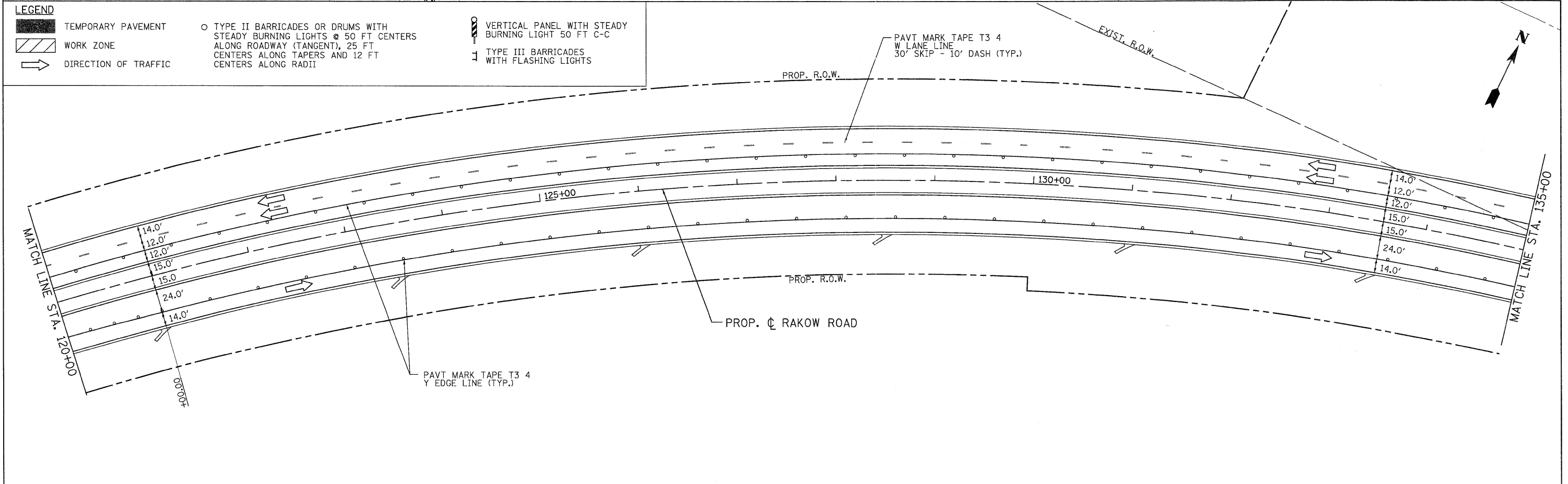
<p>PATRICK ENGINEERING INC. LISLE, ILLINOIS</p>	USER NAME = Rdey.Lisle PLOT CONFIG = PDFIGreg.Large.plt PLOT SCALE = 1:50 PLOT DATE = 7/29/2010	DESIGNED - MJV DRAWN - EJB CHECKED - JAH DATE - 8/2/2010	REVISED - REVISED - REVISED - REVISED -	<p>MCHENRY COUNTY DIVISION OF TRANSPORTATION</p>	<p>RAKOW ROAD FROM ACKMAN ROAD TO ILLINOIS ROUTE 31 SUGGESTED STAGING OF CONSTRUCTION & TRAFFIC CONTROL RAKOW ROAD STAGE 3</p>		F.A.P. RTE. 0336 SECTION 05-00308-00-WR COUNTY MCHENRY TOTAL SHEETS 606 SHEET NO. 138	CONTRACT NO. 63398
	SCALE: 1/4"=50' SHEET NO. MOT 92 OF 100 STA. PROJ. START TO STA. 105+00		FED. ROAD DIST. NO. ILLINOIS FED. AID PROJECT					

G:\MCDOT\22950_001\Drawings\RDWY\sh\ts\MOT\53.S.MOT03.01.dgn



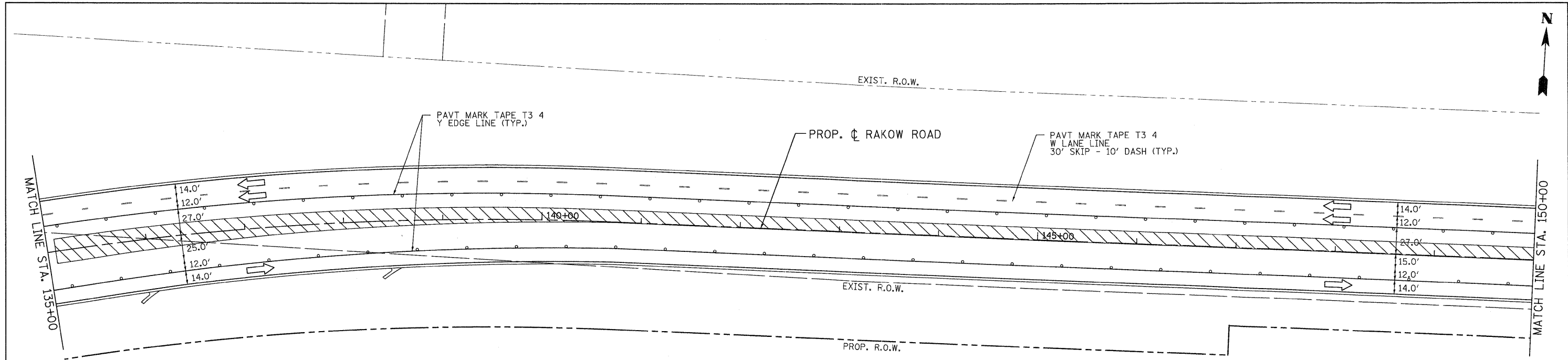
LEGEND

	TEMPORARY PAVEMENT		TYPE II BARRICADES OR DRUMS WITH STEADY BURNING LIGHTS @ 50 FT CENTERS ALONG ROADWAY (TANGENT), 25 FT CENTERS ALONG TAPERS AND 12 FT CENTERS ALONG RADII
	WORK ZONE		TYPE III BARRICADES WITH FLASHING LIGHTS
	DIRECTION OF TRAFFIC		VERTICAL PANEL WITH STEADY BURNING LIGHT 50 FT C-C



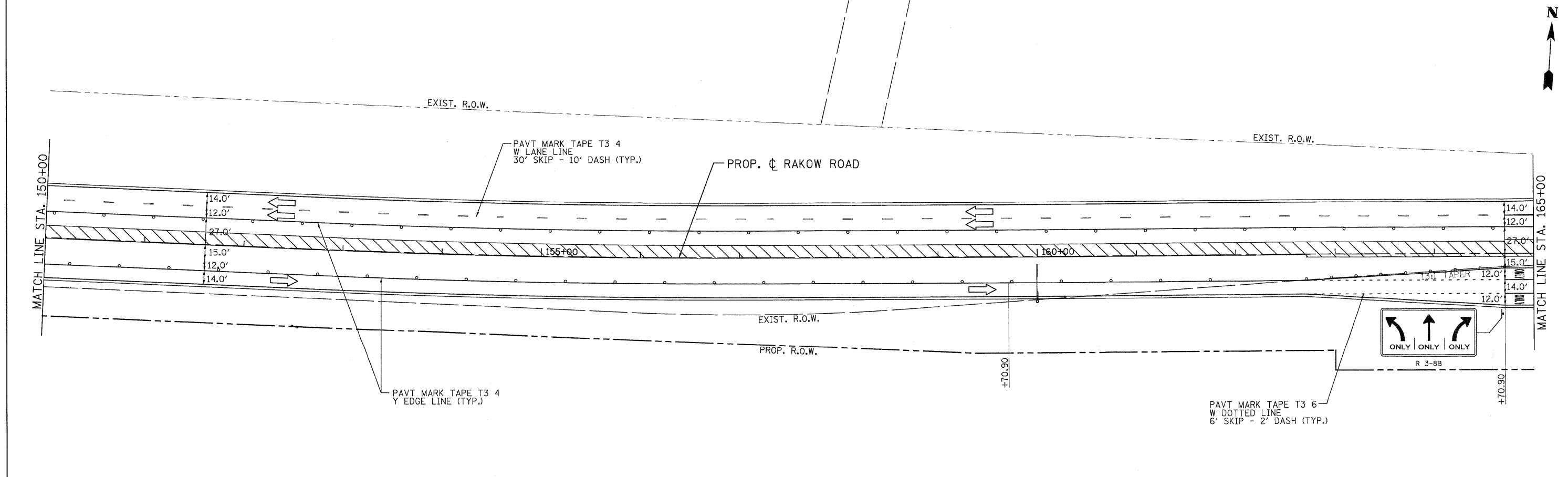
PATRICK ENGINEERING INC. LISLE, ILLINOIS	USER NAME = Rdwg_Lisle PLOT CONFIG = PDF(Grey_Large).plt PLOT SCALE = 1:50 PLOT DATE = 7/29/2010	DESIGNED - MJV DRAWN - EJB CHECKED - JAH DATE - 8/2/2010	REVISED - REVISED - REVISED - REVISED -	MCHENRY COUNTY DIVISION OF TRANSPORTATION	RAKOW ROAD FROM ACKMAN ROAD TO ILLINOIS ROUTE 31 SUGGESTED STAGING OF CONSTRUCTION & TRAFFIC CONTROL RAKOW ROAD STAGE 3	F.A.P. RTE. 0336	SECTION 05-00308-00-WR	COUNTY MCHENRY	TOTAL SHEETS 606	SHEET NO. 139
	SCALE: 1"=50' SHEET NO. MOT 93 OF 100 STA. 105+00 TO STA. 135+00		FED. ROAD DIST. NO. ILLINOIS FED. AID PROJECT			CONTRACT NO. 63398				

G:\MCDOT\20950_001\Drawings\RDWY\shhs\MOT\54_S_MOT\83_02.dgn



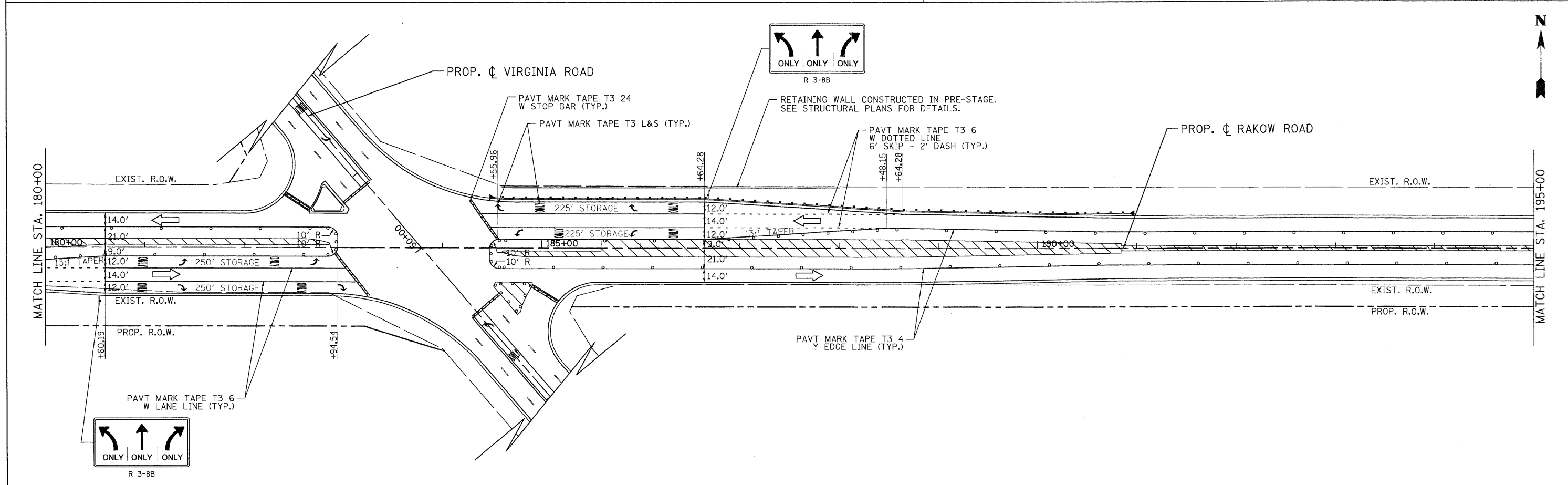
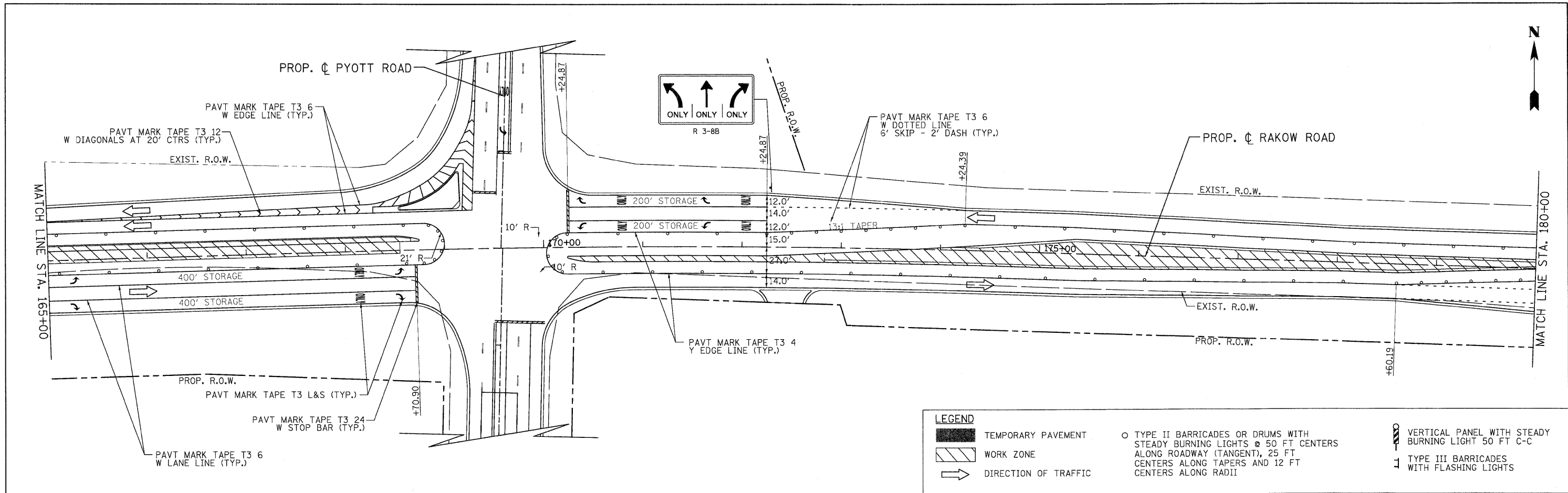
LEGEND

	TEMPORARY PAVEMENT		TYPE II BARRICADES OR DRUMS WITH STEADY BURNING LIGHTS @ 50 FT CENTERS ALONG ROADWAY (TANGENT), 25 FT CENTERS ALONG TAPERS AND 12 FT CENTERS ALONG RADII		VERTICAL PANEL WITH STEADY BURNING LIGHT 50 FT C-C
	WORK ZONE		TYPE III BARRICADES WITH FLASHING LIGHTS		
	DIRECTION OF TRAFFIC				



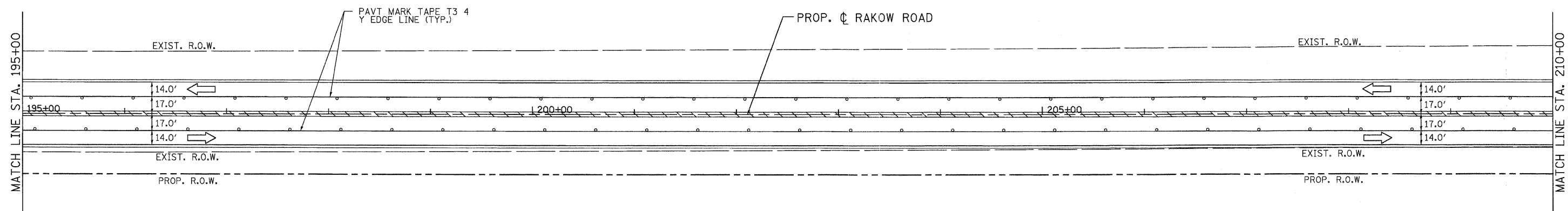
PATRICK ENGINEERING INC. LISLE, ILLINOIS	USER NAME = Rdey.Lisle	DESIGNED - MJV	REVISED -	MCHENRY COUNTY DIVISION OF TRANSPORTATION	RAKOW ROAD FROM ACKMAN ROAD TO ILLINOIS ROUTE 31 SUGGESTED STAGING OF CONSTRUCTION & TRAFFIC CONTROL RAKOW ROAD STAGE 3			F.A.P. RTE. 0336	SECTION 05-00308-00-WR	COUNTY MCHENRY	TOTAL SHEETS 606	SHEET NO. 140
	PLOT CONFIG = PDF(Grey.Large).plt	DRAWN - EJB	REVISED -		SCALE: 1"=50'	SHEET NO. MOT 94 OF 100	STA. 135+00 TO STA. 165+00	FED. ROAD DIST. NO. ILLINOIS FED. AID PROJECT	CONTRACT NO. 63398			
PLOT SCALE = 1:500	CHECKED - JAH	DATE - 8/2/2010	REVISED -									
PLOT DATE = 7/29/2010												

G:\MCDOT\20950_001\Drawings\RDW\shsta\MOT\55-S-MOT83_03.dgn



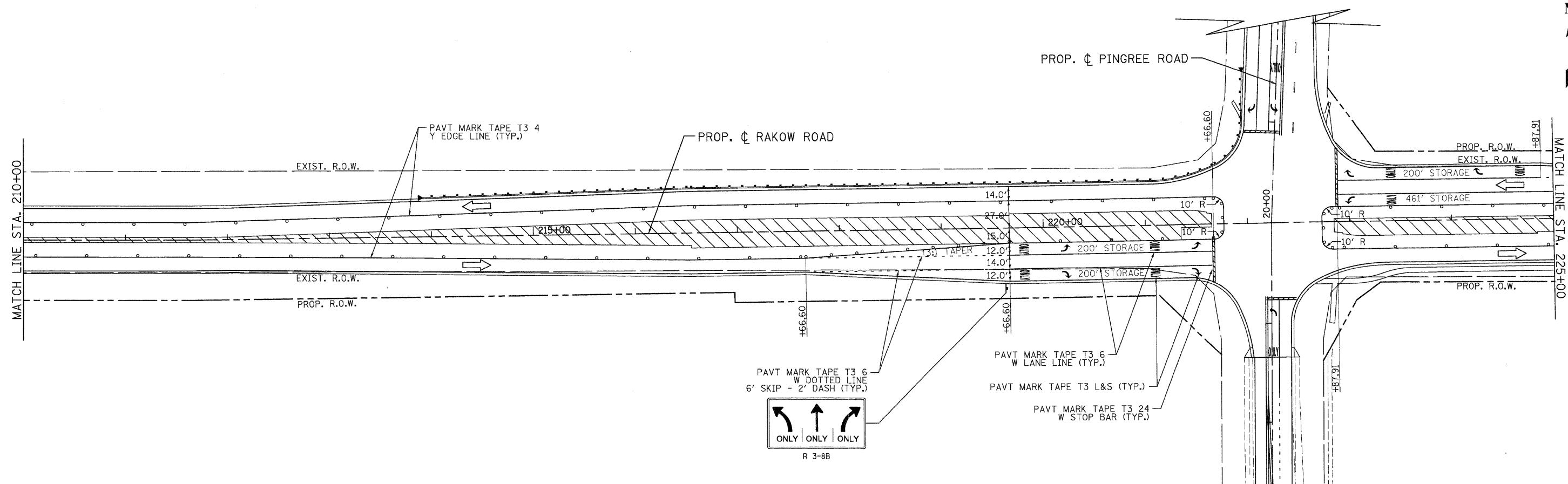
	USER NAME = Rdkw_L1s1e	DESIGNED - MJV	REVISED -		RAKOW ROAD FROM ACKMAN ROAD TO ILLINOIS ROUTE 31 SUGGESTED STAGING OF CONSTRUCTION & TRAFFIC CONTROL RAKOW ROAD STAGE 3			F.A.P. RTE. 0336	SECTION 05-00308-00-WR	COUNTY MCHENRY	TOTAL SHEETS 606	SHEET NO. 141
	PLOT CONFIG= PLOT(Reg, Large).plt	DRAWN - EJB	REVISED -					FED. ROAD DIST. NO.	ILLINOIS FED. AID PROJECT	CONTRACT NO. 63398		
PLOT SCALE = 1:50	CHECKED - JAH	REVISED -	REVISED -	SCALE: 1"=50'	SHEET NO. MOT 95 OF 100	STA. 165+00 TO STA. 195+00						
PLOT DATE = 7/27/2010	DATE - 8/2/2010	REVISED -	REVISED -									

Q:\MCDOT\22950_001\Drawings\RDWY\shht\MOT\56_S.MOT\83_04.dgn



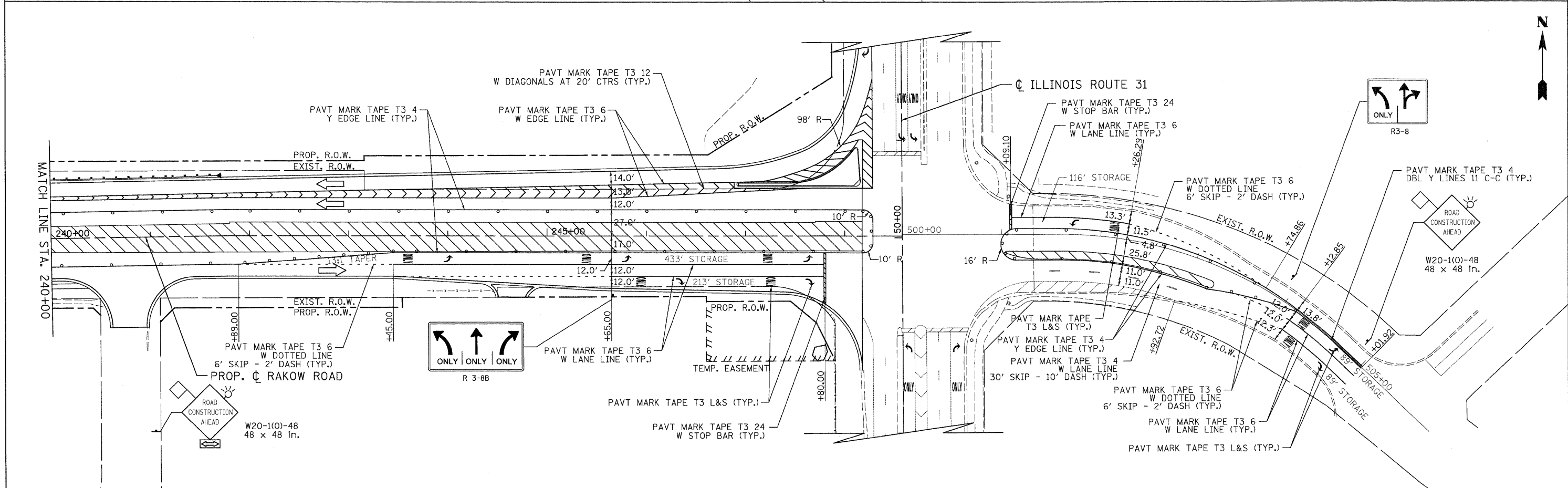
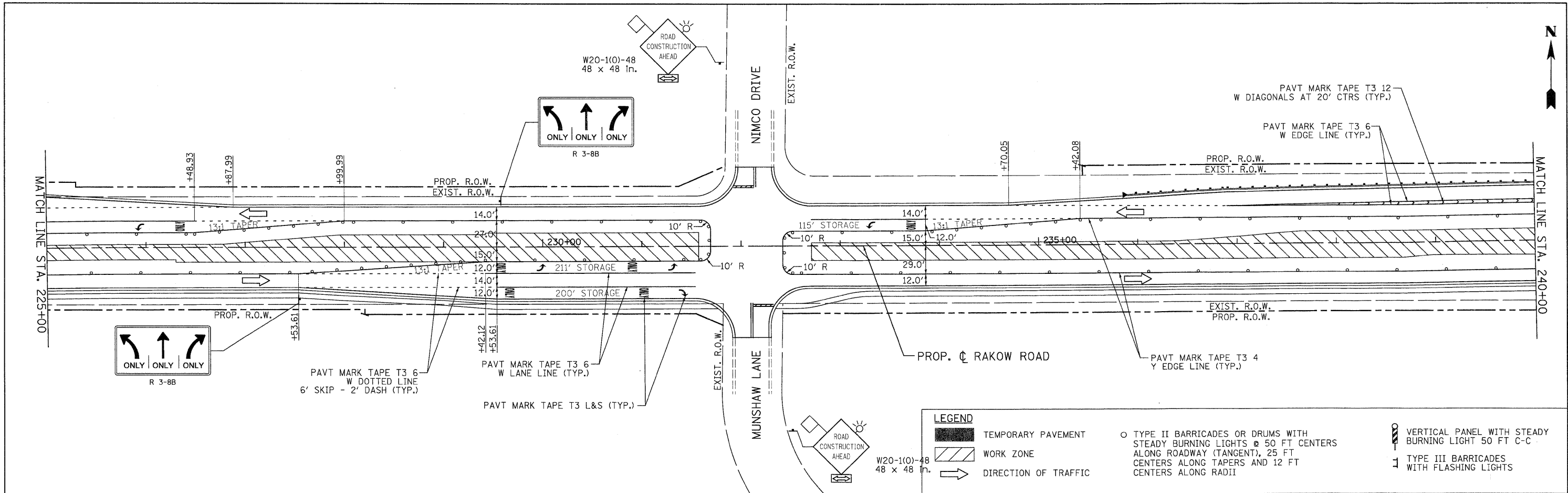
LEGEND

	TEMPORARY PAVEMENT		TYPE II BARRICADES OR DRUMS WITH STEADY BURNING LIGHTS @ 50 FT CENTERS ALONG ROADWAY (TANGENT), 25 FT CENTERS ALONG TAPERS AND 12 FT CENTERS ALONG RADII		VERTICAL PANEL WITH STEADY BURNING LIGHT 50 FT C-C
	WORK ZONE		TYPE III BARRICADES WITH FLASHING LIGHTS		
	DIRECTION OF TRAFFIC				



PATRICK ENGINEERING INC. LISLE, ILLINOIS	USER NAME = Rdey_Lisle	DESIGNED - MJV	REVISED -		MCHENRY COUNTY DIVISION OF TRANSPORTATION	RAKOW ROAD FROM ACKMAN ROAD TO ILLINOIS ROUTE 31 SUGGESTED STAGING OF CONSTRUCTION & TRAFFIC CONTROL RAKOW ROAD STAGE 3			F.A.P. RTE. 0336	SECTION 05-00308-00-WR	COUNTY MCHENRY	TOTAL SHEETS 606	SHEET NO. 142
	PLOT CONFIG= PDFIGray_Large.plt	DRAWN - EJB	REVISED -			SCALE: 1"=50'	SHEET NO. MOT 96 OF 100	STA. 195+00 TO STA. 225+00	FED. ROAD DIST. NO. ILLINOIS	FED. AID PROJECT	CONTRACT NO. 63398		
	PLOT SCALE = 1:50	CHECKED - JAH	REVISED -										
	PLOT DATE = 7/29/2010	DATE - 8/2/2010	REVISED -										

Q:\MCDOT\20950_001\Drawings\RDW\shhs\MOT\57_S_MOT03_05.dgn



	USER NAME = Rdwy_Lisle	DESIGNED - MJV	REVISED -		RAKOW ROAD FROM ACKMAN ROAD TO ILLINOIS ROUTE 31 SUGGESTED STAGING OF CONSTRUCTION & TRAFFIC CONTROL RAKOW ROAD STAGE 3			F.A.P. R.T.E. 0336	SECTION 05-00308-00-WR	COUNTY MCHENRY	TOTAL SHEETS 606	SHEET NO. 143
	PLOT CONFID = PDF(Grey_Large).plt PLOT SCALE = 1:50 PLOT DATE = 7/29/2010	DRAWN - EJB CHECKED - JAH DATE - 8/2/2010	REVISED - REVISED - REVISED - REVISED -		SCALE: 1"=50' SHEET NO. MOT 97 OF 100 STA. 225+00 TO STA. PROJECT END	FED. ROAD DIST. NO. ILLINOIS FED. AID PROJECT				CONTRACT NO. 63398		

G:\MCDOT\2010\Drawings\RDWY\shhs\MDT\58_S_MOT83_06.dgn

ADVANCE SIGNING DETAIL:



W20-1(0)-48
48 x 48 In.



BEGIN IMPROVEMENT
STA. 9+03.18

NOTE: BEGIN STRIPING STA. 4+72.78

PAVT MARK TAPE T3 4
Y EDGE LINE (TYP.)

PROP. ϕ ACKMAN ROAD

PROP. ϕ SKYRIDGE DRIVE

PROP. ϕ RANDALL ROAD
NOISE WALL CONSTRUCTED IN STAGE 2A.
SEE STRUCTURAL PLANS FOR DETAILS.

SEE RAKOW ROAD STAGING
FOR CONTINUATION

END IMPROVEMENT
STA. 21+87.44



R 3-8B

W1-4L(0)-48
48 x 48 In.

W1-4R(0)-48
48 x 48 In.



R 3-8B

PAVT MARK TAPE T3 6
W DOTTED LINE
6' SKIP - 2' DASH (TYP.)



PAVT MARK TAPE T3 L&S (TYP.)

PAVT MARK TAPE T3 6
W LANE LINE (TYP.)

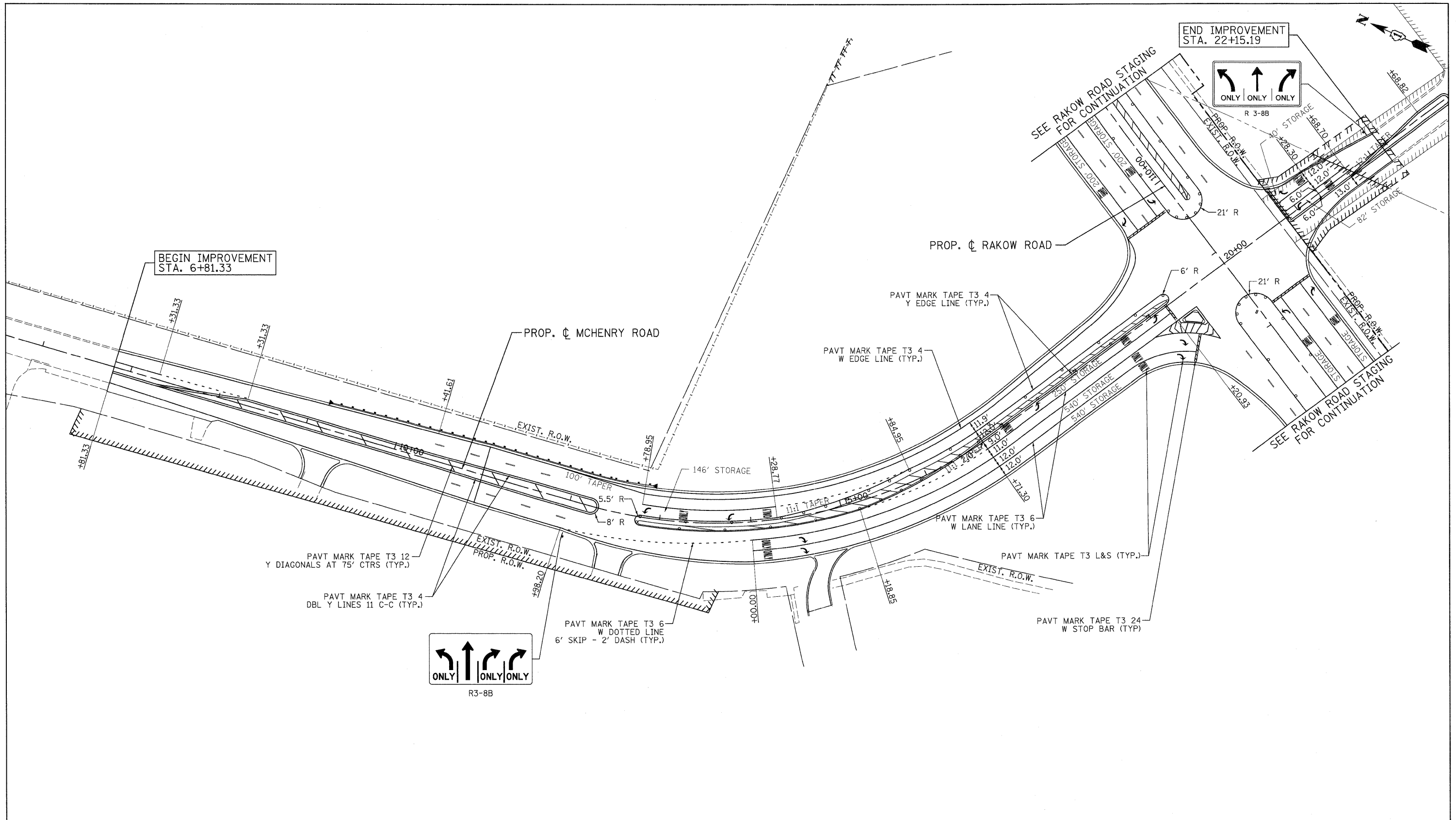
PAVT MARK TAPE T3 24
W STOP BAR (TYP.)

LEGEND

	TEMPORARY PAVEMENT		TYPE II BARRICADES OR DRUMS WITH STEADY BURNING LIGHTS @ 50 FT CENTERS ALONG ROADWAY (TANGENT), 25 FT CENTERS ALONG TAPERS AND 12 FT CENTERS ALONG RADII		VERTICAL PANEL WITH STEADY BURNING LIGHT 50 FT C-C
	WORK ZONE		TYPE III BARRICADES WITH FLASHING LIGHTS		
	DIRECTION OF TRAFFIC				

PATRICK ENGINEERING INC. LISLE, ILLINOIS	USER NAME = tkoeppen(Rdwy_Lisle)	DESIGNED - MJV	REVISED -		MCHENRY COUNTY DIVISION OF TRANSPORTATION	RAKOW ROAD FROM ACKMAN ROAD TO ILLINOIS ROUTE 31 SUGGESTED STAGING OF CONSTRUCTION & TRAFFIC CONTROL ACKMAN ROAD STAGE 3		F.A.P. RTE. 0336	SECTION 05-00308-00-WR	COUNTY MCHENRY	TOTAL SHEETS 606	SHEET NO. 144
	PLOT CONFIG = PDF(Gray_Large).plt	DRAWN - EJB	REVISED -			SCALE: 1"=50'	SHEET NO. MOT 98 OF 100	STA. END IMPROVEMENT TO STA. 22+00	FED. ROAD DIST. NO.	ILLINOIS FED. AID PROJECT	CONTRACT NO. 63398	
PLOT SCALE = 1:61:1433	CHECKED - JAH	REVISED -										
PLOT DATE = 7/29/2010	DATE - 8/2/2010	REVISED -										

G:\MCDOT\209950-00\Drawings\RDWY\shs\MOBT\09-S-MOT183_AckmanRd.dgn



LEGEND

- TEMPORARY PAVEMENT
- WORK ZONE
- DIRECTION OF TRAFFIC
- TYPE II BARRICADES OR DRUMS WITH STEADY BURNING LIGHTS @ 50 FT CENTERS ALONG ROADWAY (TANGENT), 25 FT CENTERS ALONG TAPERS AND 12 FT CENTERS ALONG RADII
- VERTICAL PANEL WITH STEADY BURNING LIGHT 50 FT C-C
- TYPE III BARRICADES WITH FLASHING LIGHTS



USER NAME = Rdkw_lisle	DESIGNED - MJV	REVISED -
PLOT CONFIG = PDF(Grey_Large).plt	DRAWN - EJB	REVISED -
PLOT SCALE = 1:50	CHECKED - JAH	REVISED -
PLOT DATE = 7/29/2010	DATE - 8/2/2010	REVISED -



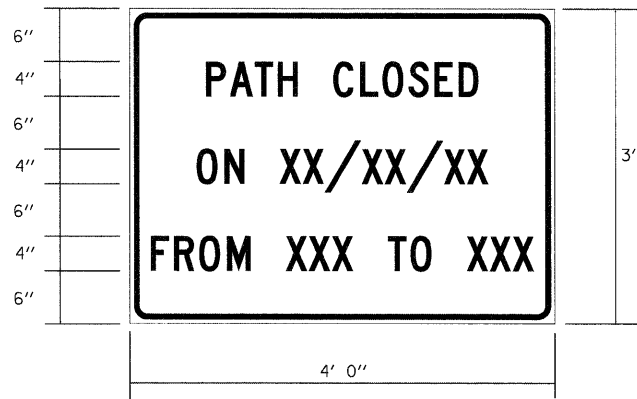
**MCHENRY COUNTY
DIVISION OF TRANSPORTATION**

**RAKOW ROAD FROM ACKMAN ROAD TO ILLINOIS ROUTE 31
SUGGESTED STAGING OF CONSTRUCTION & TRAFFIC CONTROL
MCHENRY AVENUE STAGE 3**

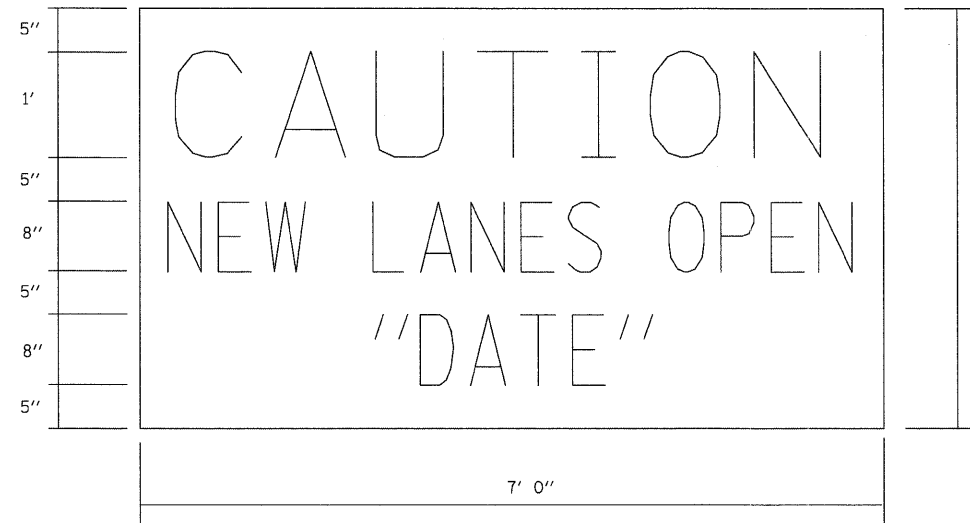
SCALE: 1"=50' SHEET NO. MOT 99 OF 100 STA. TO STA.

F.A.P. RTE. 0336	SECTION 05-00308-00-WR	COUNTY MCHENRY	TOTAL SHEETS 606	SHEET NO. 145
FED. ROAD DIST. NO. ILLINOIS FED. AID PROJECT		CONTRACT NO. 63398		


G:\MCDOT\2010\Drawings\RDHW\shets\MOT\606_S_MOT83_(McHenry).dgn



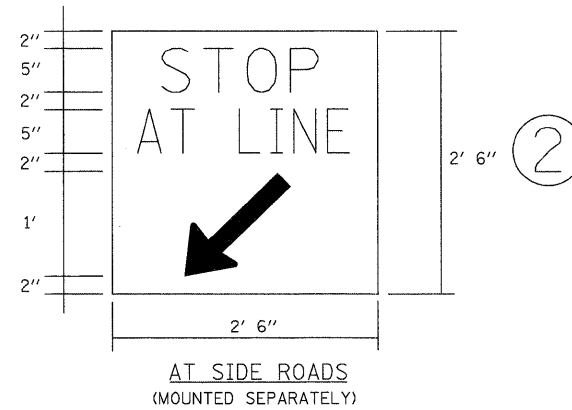
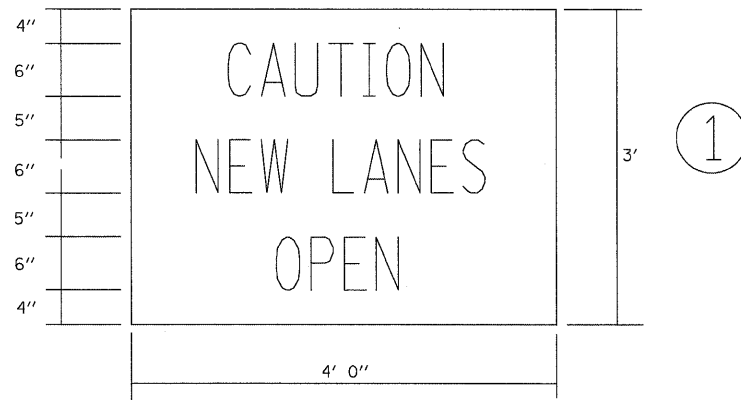
BIKE PATH TEMPORARY INFORMATION SIGNING



AT ENDS OF PROJECT

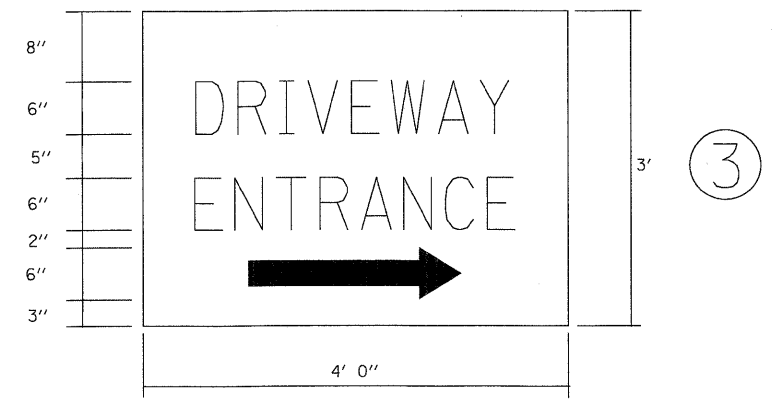


TEMPORARY INFORMATION SIGNING (BM-19)



AT SIDE ROADS (MOUNTED SEPARATELY)

NOTE: ABOVE SIGNS SHALL BE BLACK ON ORANGE REFLECTIVE BACKGROUND



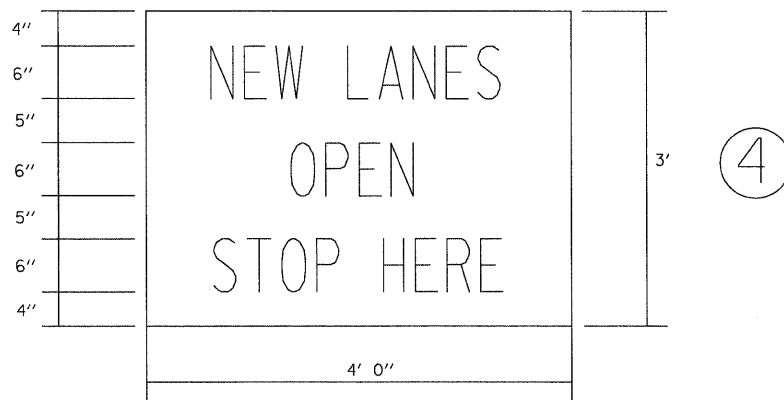
AT COMMERCIAL ENTRANCES

NOTE: SIGN SHALL BE GREEN ON WHITE REFLECTIVE BACKGROUND WITH .50 In. BORDER.

TWO SIGNS SHALL BE USED AT EACH COMMERCIAL DRIVEWAY AS DIRECTED BY THE ENGINEER.

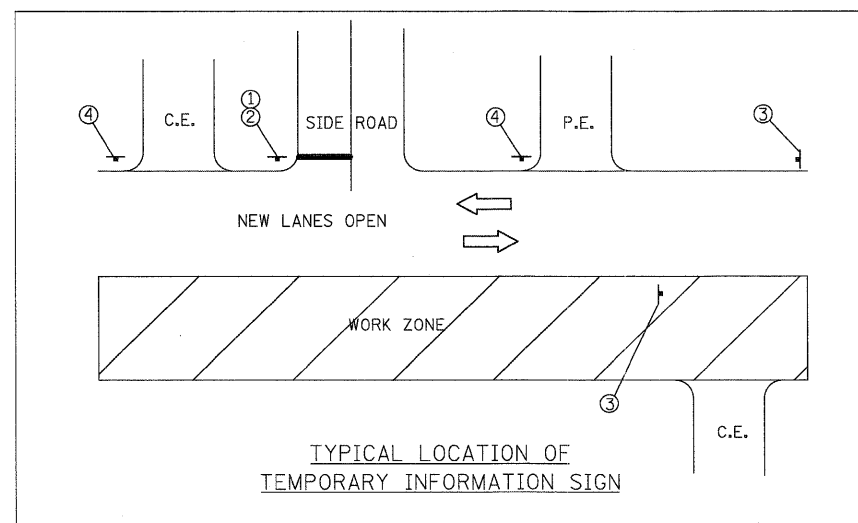
HALF OF THE SIGNS SHALL REQUIRE THE ARROW TO POINT TO THE LEFT AND THE OTHER HALF TO THE RIGHT (AS SHOWN).

SEE SPECIAL PROVISION FOR "TEMPORARY INFORMATION SIGNS" FOR ADDITIONAL INFORMATION. ALL DIMENSIONS ARE IN FEET UNLESS OTHERWISE SHOWN.



AT ENTRANCES

NOTE: ABOVE SIGNS SHALL BE BLACK ON ORANGE REFLECTIVE BACKGROUND

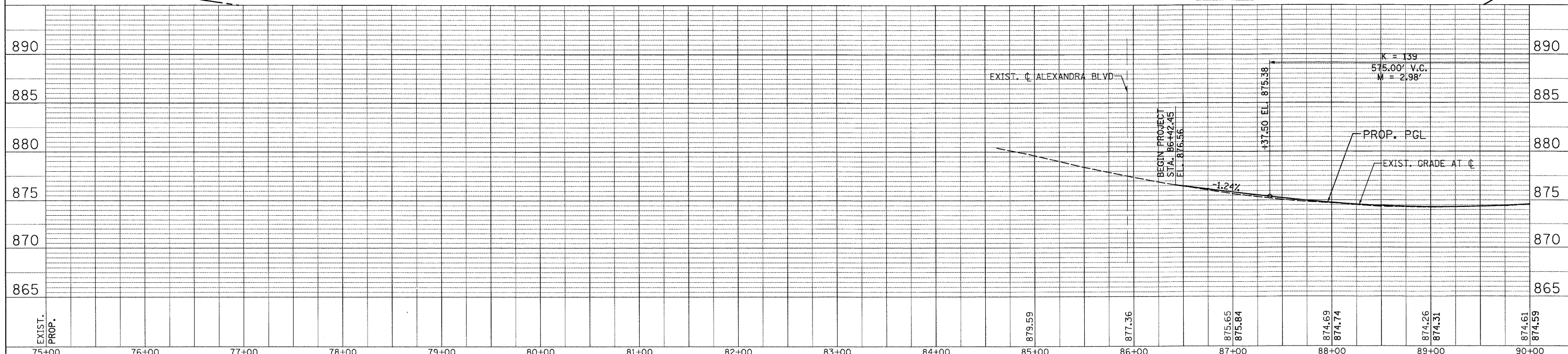
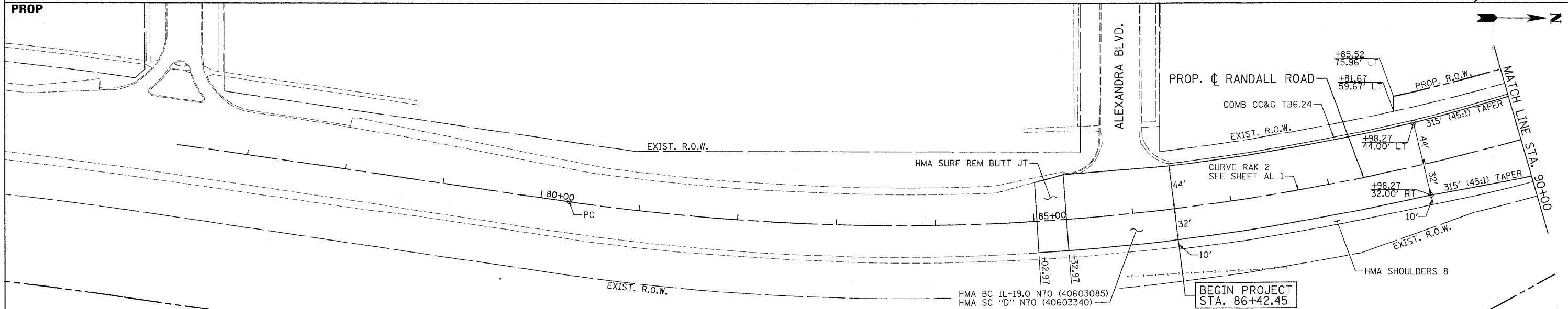
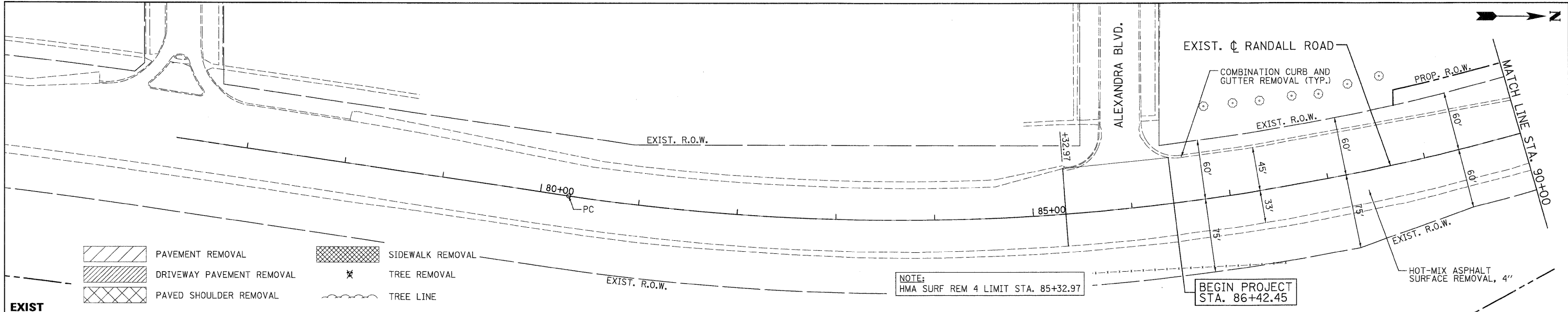


TYPICAL LOCATION OF TEMPORARY INFORMATION SIGN

	USER NAME = Rdwy_Lisle	DESIGNED - MJV	REVISED -		MCHENRY COUNTY DIVISION OF TRANSPORTATION	RAKOW ROAD FROM ACKMAN ROAD TO ILLINOIS ROUTE 31 SUGGESTED STAGING OF CONSTRUCTION & TRAFFIC CONTROL TEMPORARY SIGNING DETAIL	F.A.P. RTE.	SECTION	COUNTY	TOTAL SHEETS	SHEET NO.
	PLOT CONFIG = PDF(Grey, Large).plt	DRAWN - MJV	REVISED -				0336	05-00308-00-WR	MCHENRY	606	146
PLOT SCALE = 1:50	CHECKED - JAH	REVISED -		SCALE: NA		SHEET NO. MOT 100 OF 100	STA.	TO STA.	FED. ROAD DIST. NO. ILLINOIS FED. AID PROJECT		
PLOT DATE = 7/29/2010	DATE - 8/2/2010	REVISED -							CONTRACT NO. 63398		

DATE: _____ BY: _____
 SURVEYED _____ CHECKED _____
 PLOTTED _____ PLOTTED _____
 PLAN NO. _____ NOTE BOOK _____
 CAD FILE NAME _____

DATE: _____ BY: _____
 SURVEYED _____ CHECKED _____
 PLOTTED _____ PLOTTED _____
 PROFILE NO. _____ NOTE BOOK _____
 STRUCTURE NOTATIONS CHKD _____



75+00	76+00	77+00	78+00	79+00	80+00	81+00	82+00	83+00	84+00	85+00	86+00	87+00	88+00	89+00	90+00
879.59										877.36		875.65 875.84	874.69 874.74	874.26 874.31	874.61 874.59



USER NAME = Rdwy_Lisle
 PLOT CONFID = PDF(Grey, Large).plt
 PLOT SCALE = 1:50
 PLOT DATE = 7/28/2010 10:26:58 PM

DESIGNED - MJP
 DRAWN - TCK
 CHECKED - JAH
 DATE - 8/2/2010

REVISED -
 REVISED -
 REVISED -



MCHENRY COUNTY
DIVISION OF TRANSPORTATION

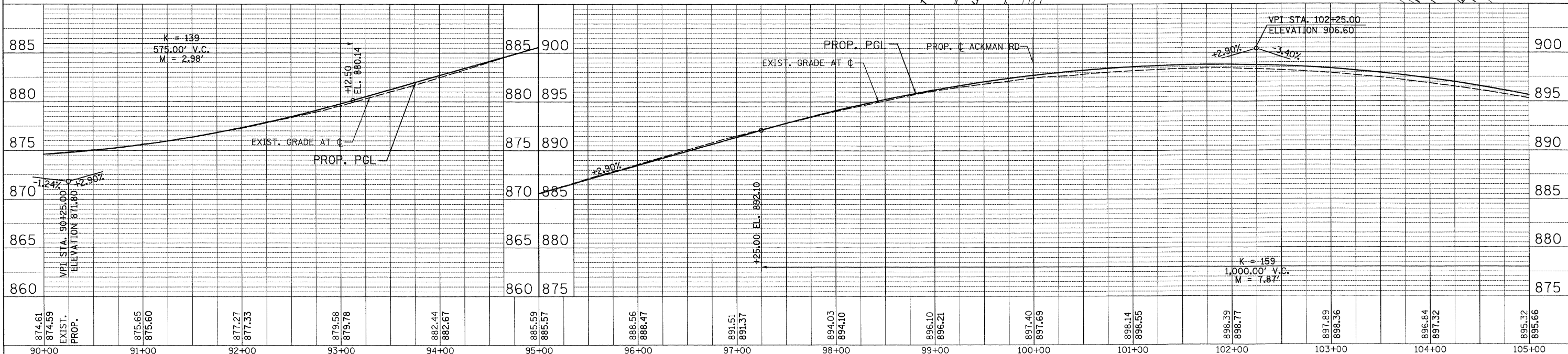
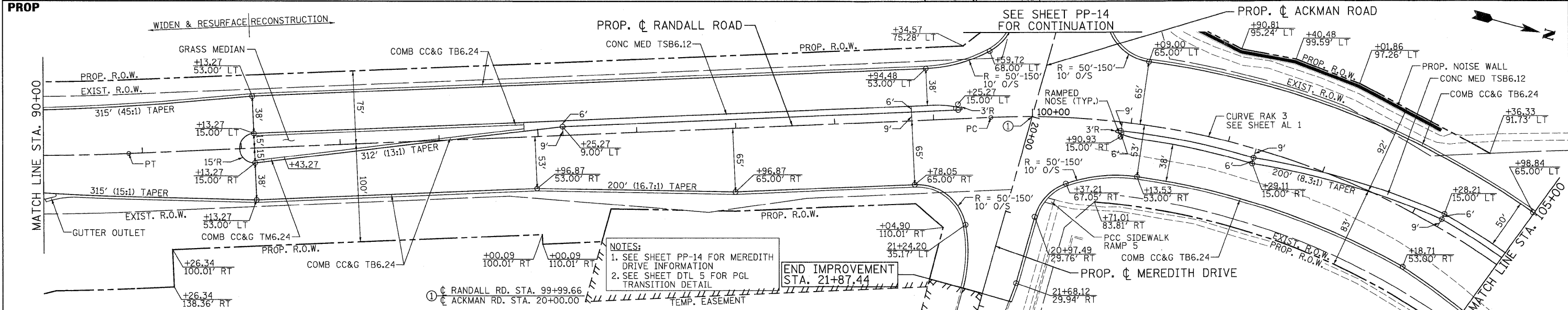
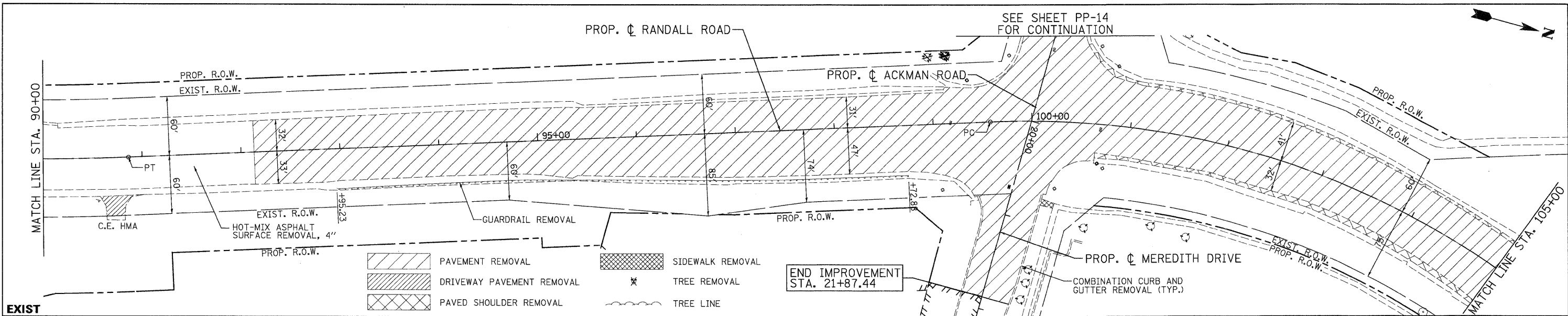
RAKOW ROAD FROM ACKMAN ROAD TO ILLINOIS ROUTE 31
RAKOW ROAD PROPOSED ROADWAY PLAN AND PROFILE

F.A. RTE. 0336	SECTION 05-00308-00-WR	COUNTY MCHENRY	TOTAL SHEETS 606	SHEET NO. 147
FED. ROAD DIST. NO. ILLINOIS FED. AID PROJECT			CONTRACT NO. 63398	

SCALE: 1"=50' SHEET NO. PP 1 OF 25 STA. 86+42.45 TO STA. 90+00

DATE	
BY	
NO.	
DATE	
BY	
NO.	
DATE	
BY	
NO.	

DATE	
BY	
NO.	
DATE	
BY	
NO.	
DATE	
BY	
NO.	



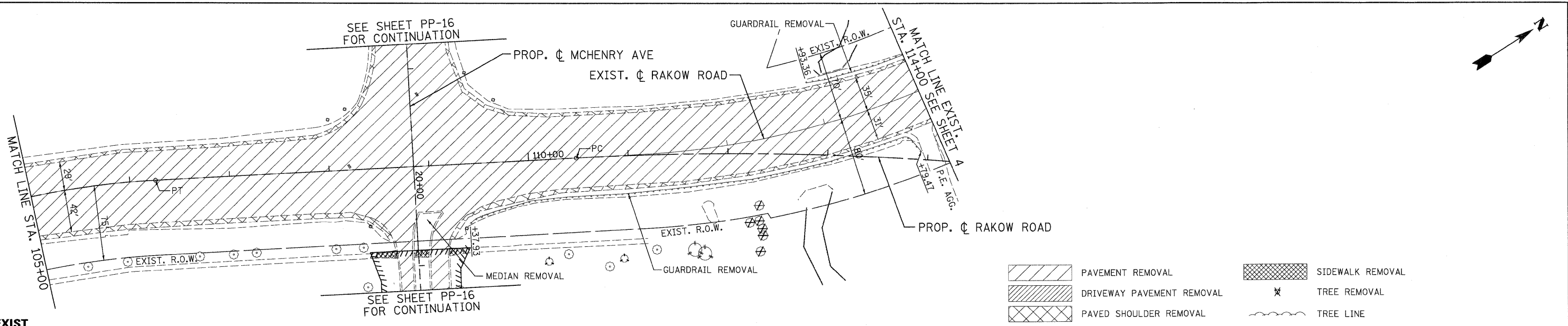
874.61 874.59 EXIST. PROP.	875.65 875.60	877.27 877.33	879.58 879.78	882.44 882.67	885.59 885.57	888.56 888.47	891.51 891.37	894.03 894.10	896.10 896.21	897.40 897.69	898.14 898.55	898.39 898.77	897.89 898.36	896.84 897.52	895.52 895.66
90+00	91+00	92+00	93+00	94+00	95+00	96+00	97+00	98+00	99+00	100+00	101+00	102+00	103+00	104+00	105+00

	USER NAME = Roway_Lisa PLOT CONFIG = PDF(Grey-Large).plt PLOT SCALE = 1:50 PLOT DATE = 7/29/2010 10:26:59 PM	DESIGNED - MJP DRAWN - TCK CHECKED - JAH DATE - 8/2/2010	REVISED - REVISED - REVISED - REVISED -		MCHENRY COUNTY DIVISION OF TRANSPORTATION	RAKOW ROAD FROM ACKMAN ROAD TO ILLINOIS ROUTE 31 RAKOW ROAD PROPOSED ROADWAY PLAN AND PROFILE	F.A. RTE. 0336 SECTION 05-00308-00-WR COUNTY MCHENRY CONTRACT NO. 63398	TOTAL SHEETS NO. 148
	SCALE: 1"=50' SHEET NO. PP 2 OF 25 STA. 90+00 TO STA. 105+00	FED. ROAD DIST. NO. ILLINOIS FED. AID PROJECT						

G:\MCDOT\28962\001\NO-rows\RD\Y\shs\VRd\AS_PP_02.dgn

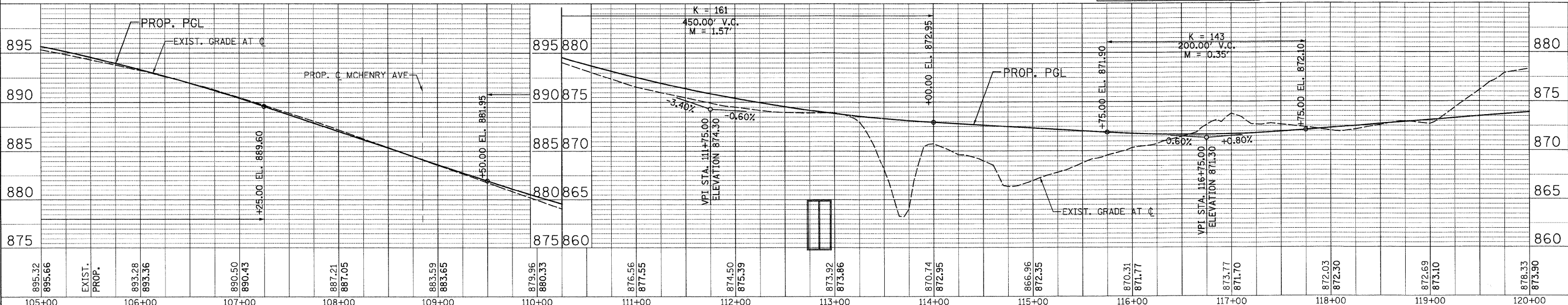
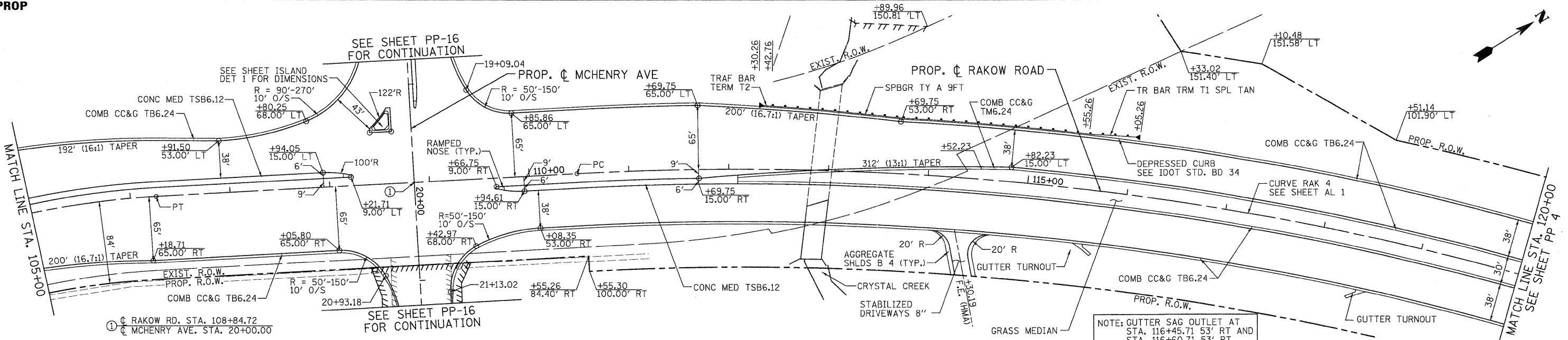
DATE	
BY	
SURVEYED	
PLOTTED	
NOTE BOOK	
CAD FILE NAME	

DATE	
BY	
SURVEYED	
PLOTTED	
NOTE BOOK	
CAD FILE NAME	



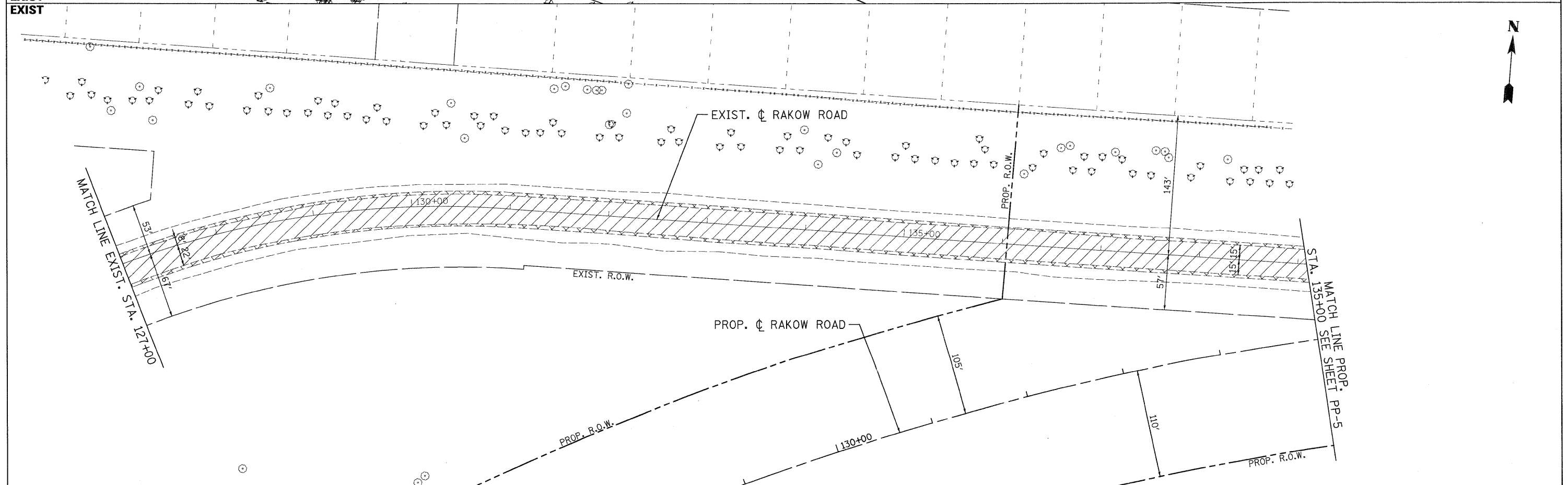
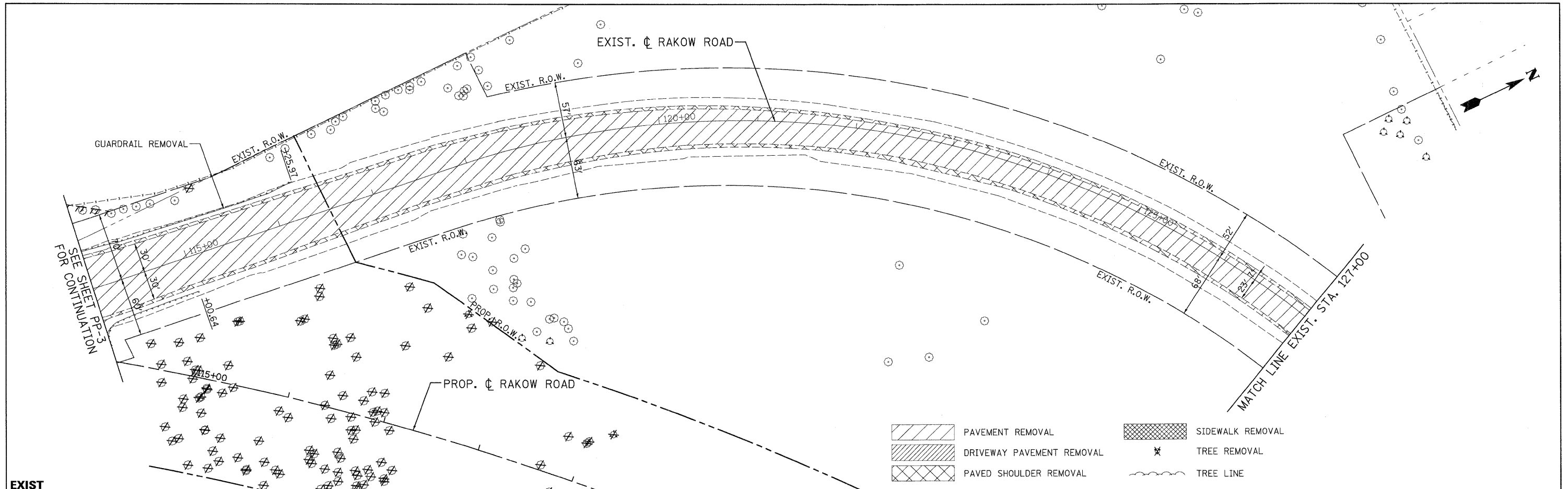
EXIST
PROP

- PAVEMENT REMOVAL
- DRIVEWAY PAVEMENT REMOVAL
- PAVED SHOULDER REMOVAL
- SIDEWALK REMOVAL
- TREE REMOVAL
- TREE LINE



	USER NAME = Rdwj.Lt1sl PLOT CONFIG = PDF(Greg.Large).plt PLOT SCALE = 1:50 PLOT DATE = 7/28/2010 10:27:10 PM	DESIGNED - MJP DRAWN - TCK CHECKED - JAH DATE - 8/2/2010	REVISED - REVISED - REVISED - REVISED -		MCHENRY COUNTY DIVISION OF TRANSPORTATION	RAKOW ROAD FROM ACKMAN ROAD TO ILLINOIS ROUTE 31 RAKOW ROAD PROPOSED ROADWAY PLAN AND PROFILE	F.A.P. RTE. 0336	SECTION 05-00308-00-WR	COUNTY MCHENRY	TOTAL SHEETS 606	SHEET NO. 149		
	SCALE: 1"=50'		SHEET NO. PP 3 OF 25				STA. 105+00 TO STA. 120+00		FED. ROAD DIST. NO. ILLINOIS FED. AID PROJECT		CONTRACT NO. 63398		

G:\MCDOT\20952_00\ND-rwzngs\RDWY\shhta\rd\N.S.PP.#3.dgn

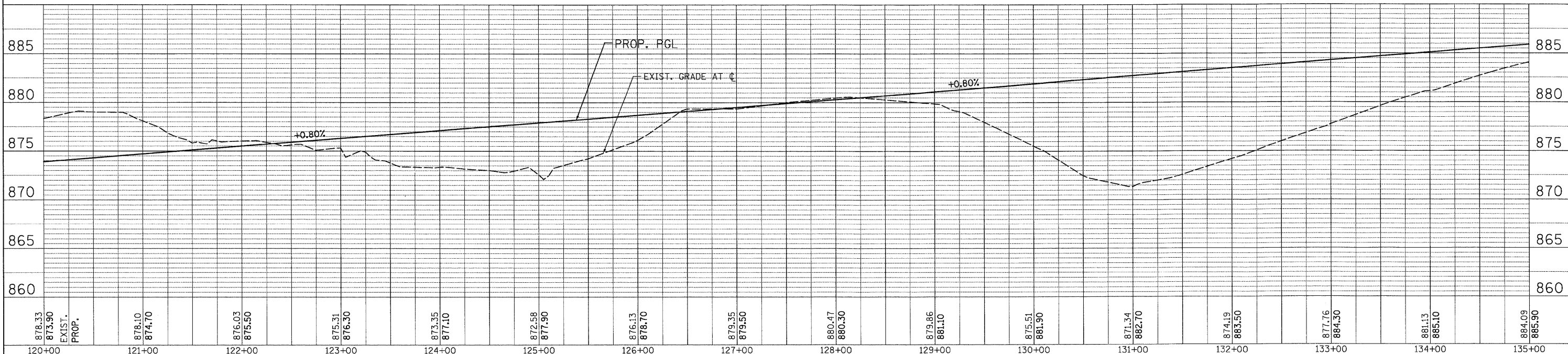
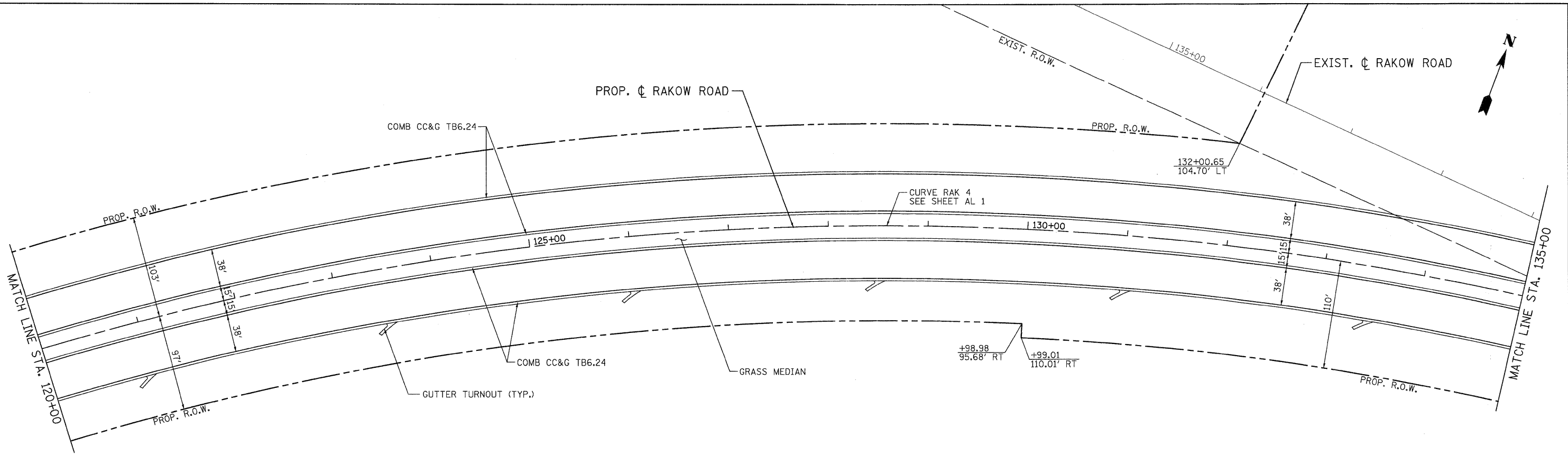


	USER NAME = Rdkw.Lisle	DESIGNED - MJP	REVISED -		MCHENRY COUNTY DIVISION OF TRANSPORTATION	RAKOW ROAD FROM ACKMAN ROAD TO ILLINOIS ROUTE 31 RAKOW ROAD PROPOSED ROADWAY PLAN AND PROFILE		F.A.P. RTE. 0336	SECTION 05-00308-00-WR	COUNTY MCHENRY	TOTAL SHEETS 606	SHEET NO. 150	
	PLOT CONFIG= PDF(Grey, Large).plt	DRAWN - TCK	REVISED -			SCALE: 1"=50'	SHEET NO. PP 4 OF 25	STA. 127+00	TO STA. 135+00	FED. ROAD DIST. NO.	ILLINOIS FED. AID PROJECT	CONTRACT NO. 63398	
	PLOT SCALE = 1:50	CHECKED - JAH	REVISED -										
	PLOT DATE = 7/28/2010	DATE - 8/2/2010	REVISED -										

G:\MCDOT\200908_2011\Drawings\RDW\1\shsta\RD\15_PP_04.dgn

PLAN	SURVEYED	DATE
	PLOTTED	
	NOTED	
	REVISIONS	
	NO. BY	
	DATE	

PROFILE	SURVEYED	DATE
	PLOTTED	
	GRADES CHECKED	
	STRUCTURE NOTATIONS CHECKED	
	NO. BY	
	DATE	



878.33 873.90 EXIST. PROP.	878.10 874.70	876.03 875.50	875.31 876.30	873.35 877.10	872.58 877.90	876.13 878.70	879.35 879.50	880.47 880.30	879.86 881.10	875.51 881.90	871.34 882.70	874.19 883.50	877.76 884.30	881.13 885.10	884.09 885.90
120+00	121+00	122+00	123+00	124+00	125+00	126+00	127+00	128+00	129+00	130+00	131+00	132+00	133+00	134+00	135+00



USER NAME = Rdwy_Lisle
 PLOT CONFIG = PDF(Grey, Large).plt
 PLOT SCALE = 1:50
 PLOT DATE = 7/28/2010 10:27:37 PM

DESIGNED - MJP
 DRAWN - TCK
 CHECKED - JAH
 DATE - 8/2/2010

REVISED -
 REVISED -
 REVISED -
 REVISED -



MCHENRY COUNTY
 DIVISION OF TRANSPORTATION

RAKOW ROAD FROM ACKMAN ROAD TO ILLINOIS ROUTE 31
 RAKOW ROAD PROPOSED ROADWAY PLAN AND PROFILE

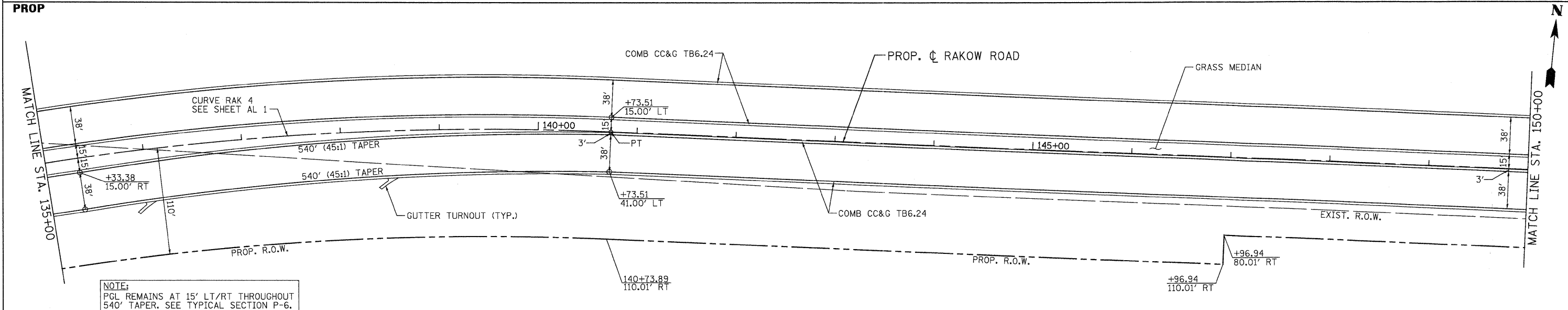
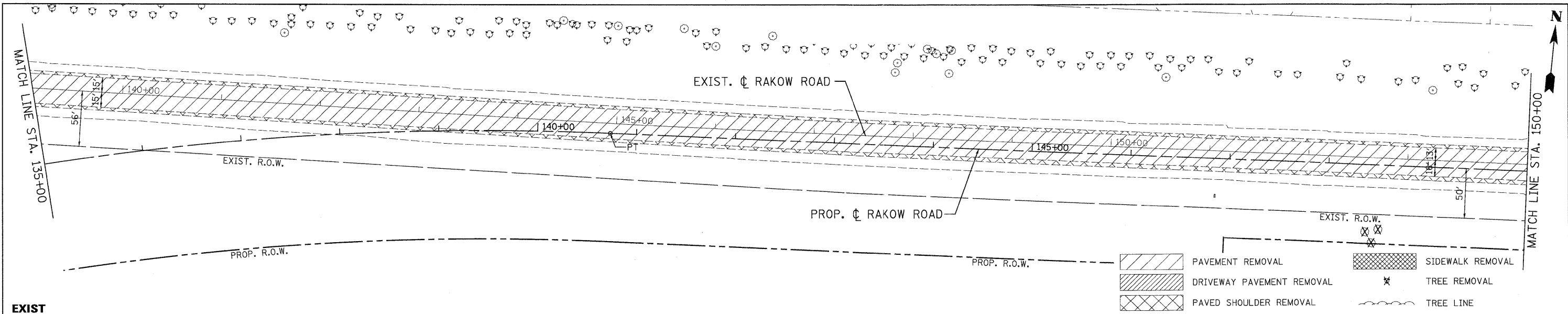
F.A. RTE.	SECTION	COUNTY	TOTAL SHEETS	SHEET NO.
0336	05-00308-00-WR	MCHENRY	606	151
FED. ROAD DIST. NO.			ILLINOIS FED. AID PROJECT	
			CONTRACT NO. 63398	

SCALE: 1"=50' SHEET NO. PP 5 OF 25 STA. 120+00 TO STA. 135+00

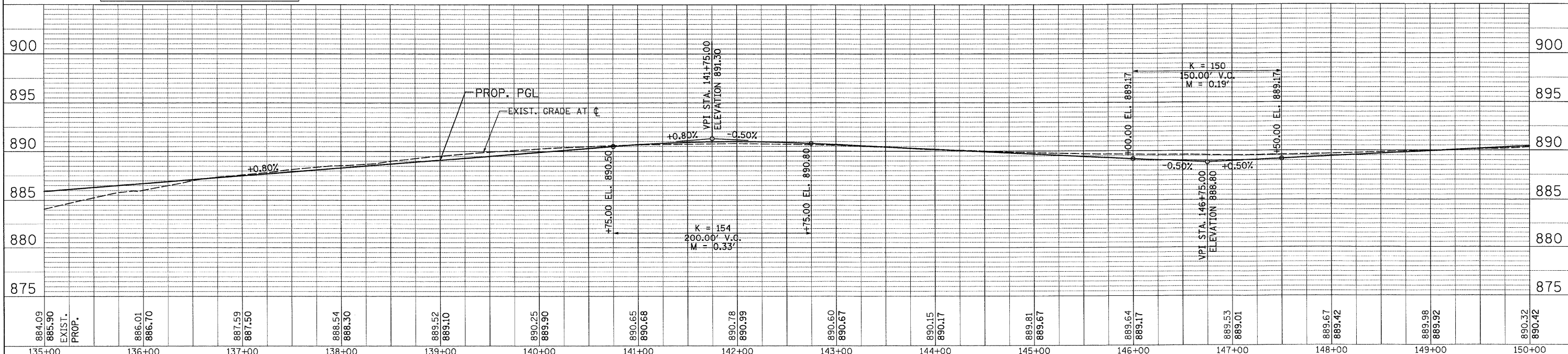
G:\MCDOT\22950\001\Drawings\RDWY\shs\RAKS_PP_05.dgn

DATE	
BY	
PROJECT	
DATE	
BY	
PROJECT	
DATE	
BY	
PROJECT	
DATE	
BY	
PROJECT	

DATE	
BY	
PROJECT	
DATE	
BY	
PROJECT	
DATE	
BY	
PROJECT	
DATE	
BY	
PROJECT	



NOTE:
PGL REMAINS AT 15' LT/RT THROUGHOUT
540' TAPER. SEE TYPICAL SECTION P-6.



884.09 885.90 EXIST. PROP.	886.01 886.70	887.59 887.50	888.54 888.30	889.52 889.10	890.25 889.90	890.65 890.68	890.78 890.99	890.60 890.67	890.15 890.17	889.81 889.67	889.64 889.17	889.53 889.01	889.67 889.42	889.98 889.92	890.32 890.42
135+00	136+00	137+00	138+00	139+00	140+00	141+00	142+00	143+00	144+00	145+00	146+00	147+00	148+00	149+00	150+00



USER NAME = Rdky.Lisle
 PLOT CONFIG = PDF(Greg, Large).plt
 PLOT SCALE = 1:50
 PLOT DATE = 7/28/2010 10:27:45 PM

DESIGNED - MJP
 DRAWN - TCK
 CHECKED - JAH
 DATE - 8/2/2010



MCHENRY COUNTY
 DIVISION OF TRANSPORTATION

RAKOW ROAD FROM ACKMAN ROAD TO ILLINOIS ROUTE 31
 RAKOW ROAD PROPOSED ROADWAY PLAN AND PROFILE

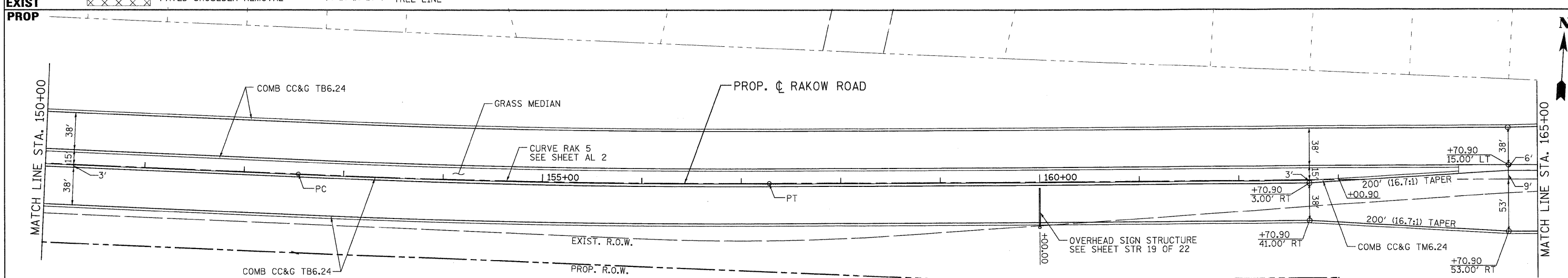
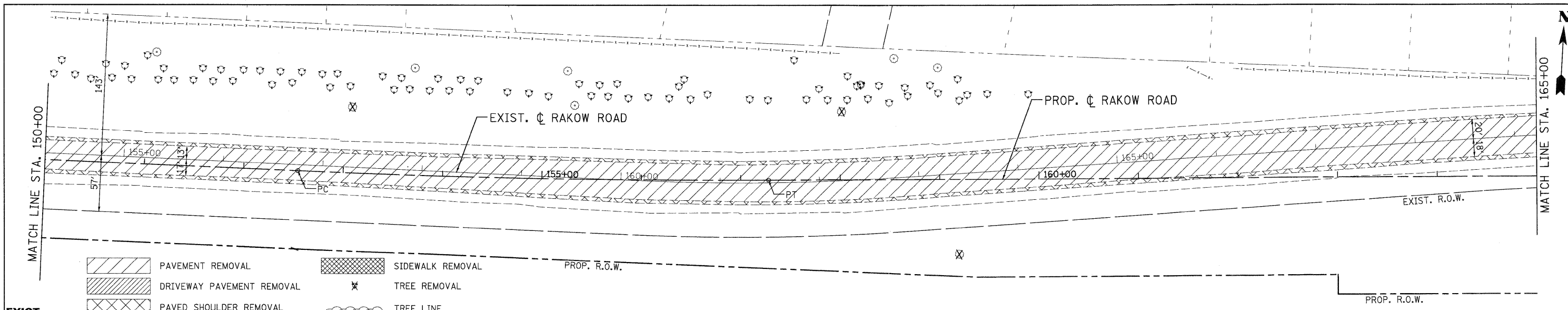
SCALE: 1"=50' SHEET NO. PP 6 OF 25 STA. 135+00 TO STA. 150+00

F.A. RTE.	SECTION	COUNTY	TOTAL SHEETS	SHEET NO.
0336	05-00308-00-WR	MCHENRY	606	152
FED. ROAD DIST. NO.	ILLINOIS FED. AID PROJECT		CONTRACT NO. 63398	

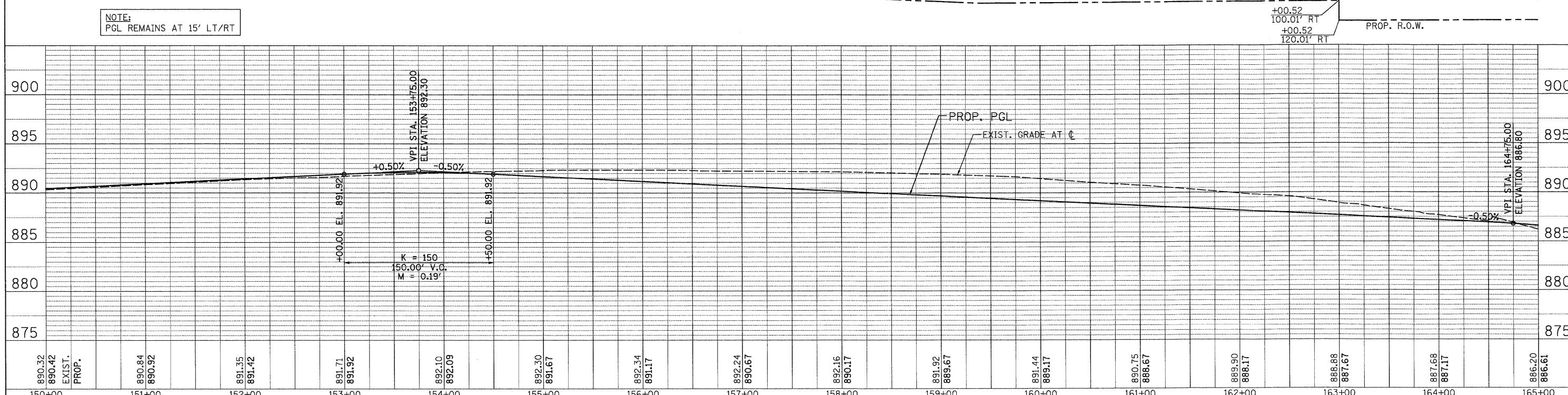
G:\MCDOT\2009\08\08\Drawings\RDWY\shhs\rd\SS_PP_06.dgn

PLAN	DATE
BY	
REVISIONS	
NO.	
DATE	
BY	
DESCRIPTION	
NO.	
DATE	

PROFILE	DATE
BY	
REVISIONS	
NO.	
DATE	
BY	
DESCRIPTION	
NO.	
DATE	



NOTE:
PGL REMAINS AT 15' LT/RT



Station	Prop. Elev.	Exist. Elev.
150+00	890.32	890.42
151+00	890.84	890.92
152+00	891.35	891.42
153+00	891.71	891.92
154+00	892.10	892.09
155+00	892.30	891.67
156+00	892.34	891.17
157+00	892.24	890.67
158+00	892.16	890.17
159+00	891.92	889.67
160+00	891.44	889.17
161+00	890.75	888.67
162+00	889.90	888.17
163+00	888.88	887.67
164+00	887.68	887.17
165+00	886.20	886.61



USER NAME = Rdwy.Lisle
 PLOT CONFIG= PDF(Greg.Large).plt
 PLOT SCALE = 1:50
 PLOT DATE = 7/28/2010 10:27:54 PM

DESIGNED - MJP
 DRAWN - TCK
 CHECKED - JAH
 DATE - 8/2/2010

REVISED -
 REVISED -
 REVISED -
 REVISED -



**MCHENRY COUNTY
 DIVISION OF TRANSPORTATION**

**RAKOW ROAD FROM ACKMAN ROAD TO ILLINOIS ROUTE 31
 RAKOW ROAD PROPOSED ROADWAY PLAN AND PROFILE**

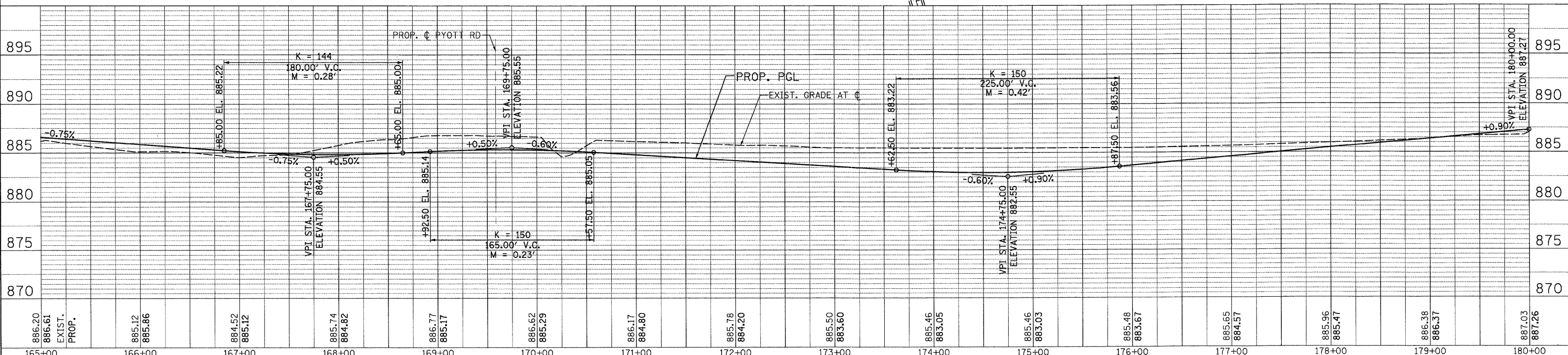
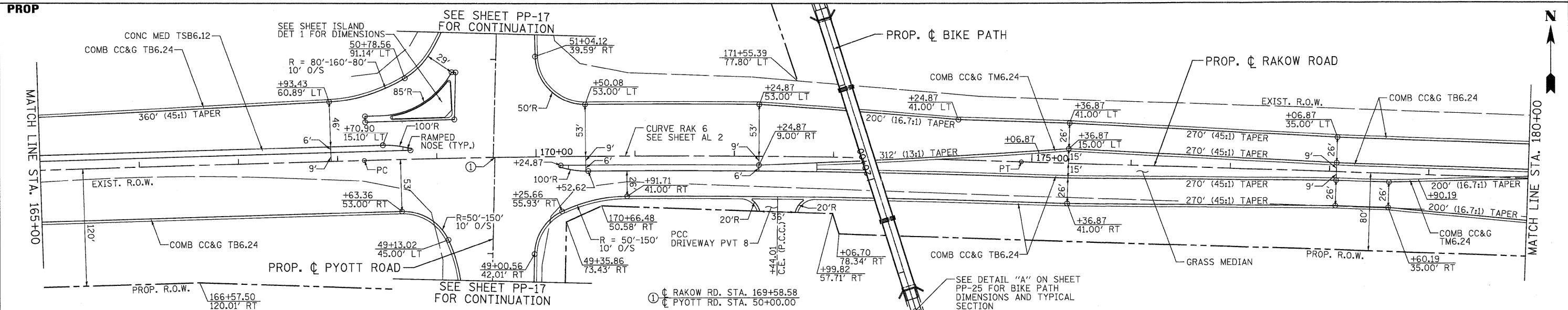
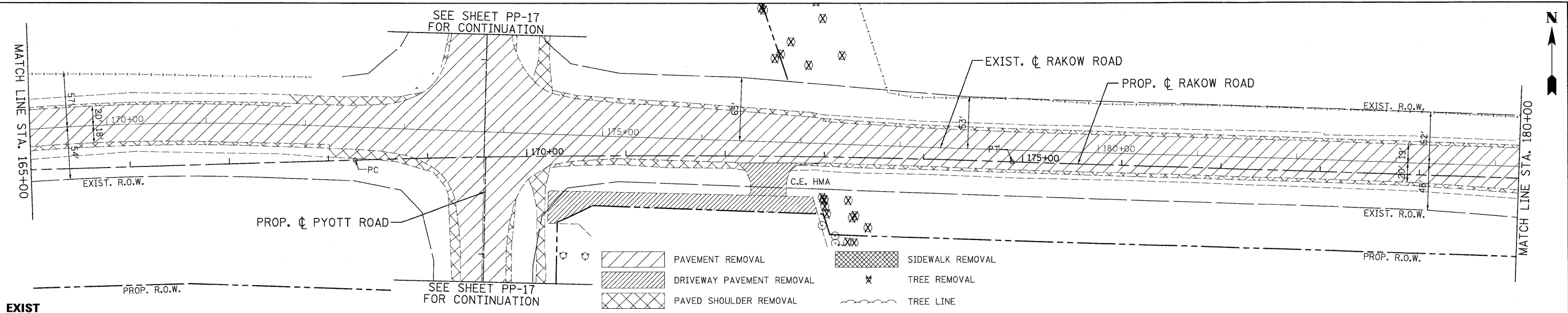
SCALE: 1"=50' SHEET NO. PP 7 OF 25 STA. 150+00 TO STA. 165+00

F.A. RTE. 0336	SECTION 05-00308-00-WR	COUNTY MCHENRY	TOTAL SHEETS 606	SHEET NO. 153
FED. ROAD DIST. NO. ILLINOIS FED. AID PROJECT			CONTRACT NO. 63398	

G:\MCDOT\28958.00\RDW\Drawings\RDW\ShTa\RAKS_PP_07.dgn

PLAN	SURVEYED	DATE
	PLOTTED	BY
	GRADES CHECKED	
	STRUCTURE NOTATIONS CHECKED	
	NO.	

PROFILE	SURVEYED	DATE
	PLOTTED	BY
	GRADES CHECKED	
	STRUCTURE NOTATIONS CHECKED	
	NO.	



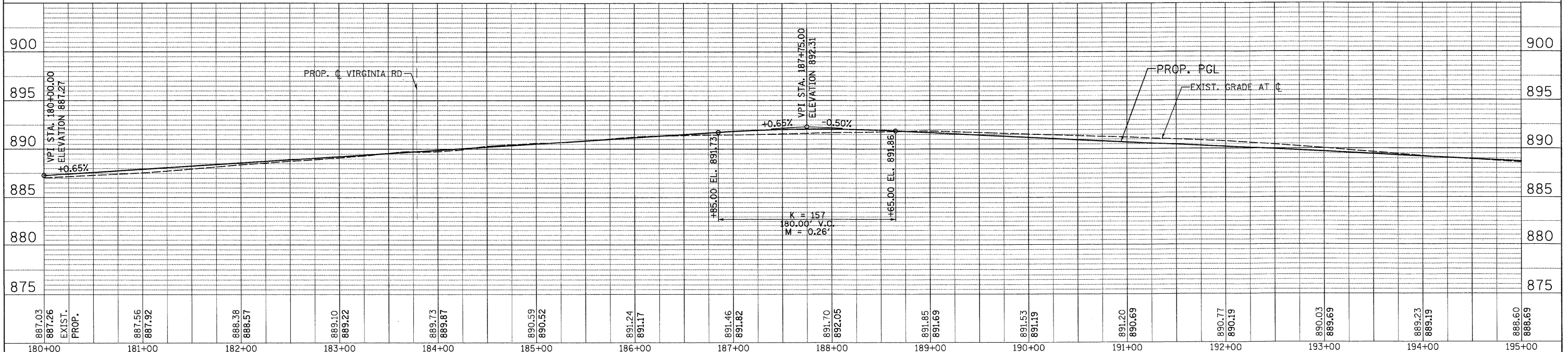
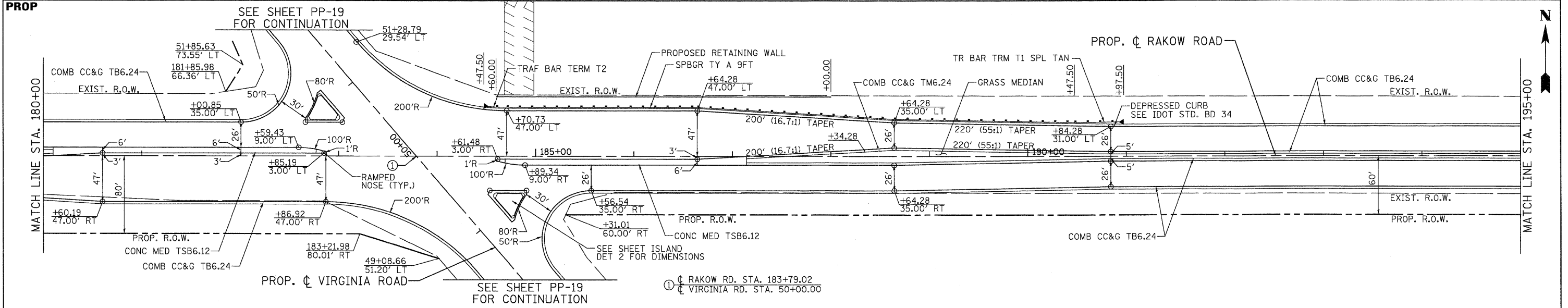
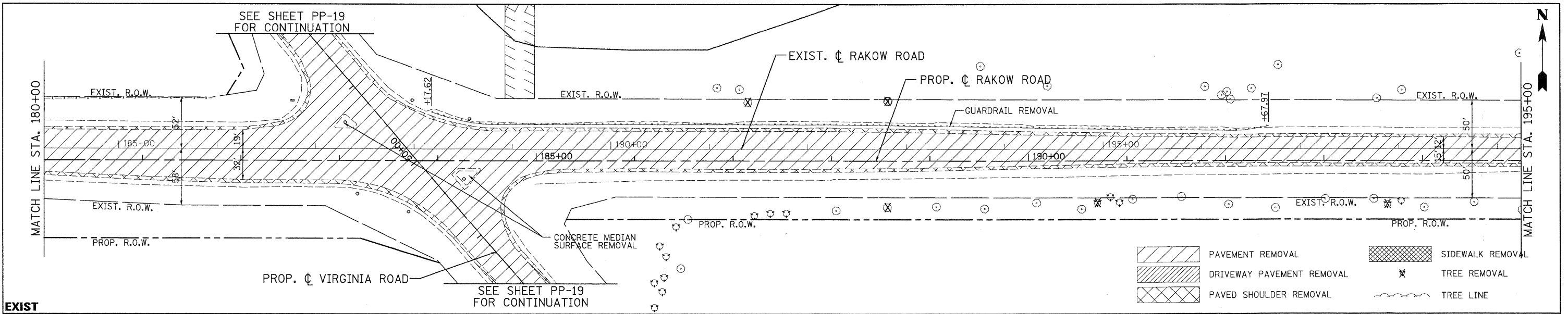
PATRICK ENGINEERING INC. LISLE, ILLINOIS	USER NAME = Rduy_Lis1e	DESIGNED - MJP	REVISED -		RAKOW ROAD FROM ACKMAN ROAD TO ILLINOIS ROUTE 31			F.A. RTE. 0336	SECTION 05-00308-00-WR	COUNTY MCHENRY	TOTAL SHEETS 606	SHEET NO. 154
	PLOT CONFIG = PDF(Greg_Large).plt	DRAWN - TCK	REVISED -		RAKOW ROAD PROPOSED ROADWAY PLAN AND PROFILE			FED. ROAD DIST. NO.	ILLINOIS FED. AID PROJECT	CONTRACT NO. 63398		
PLOT SCALE = 1:50	CHECKED - JAH	DATE - 8/2/2010	REVISED -	SCALE: 1"=50'	SHEET NO. PP 8 OF 25	STA. 165+00 TO STA. 180+00						
PLOT DATE = 7/28/2010 10:26:03 PM												

G:\MCDOT\20952\02\Drawings\RDWY\shra\Ra\N.PP.08.dgn

DATE	BY

DATE	BY

DATE	BY

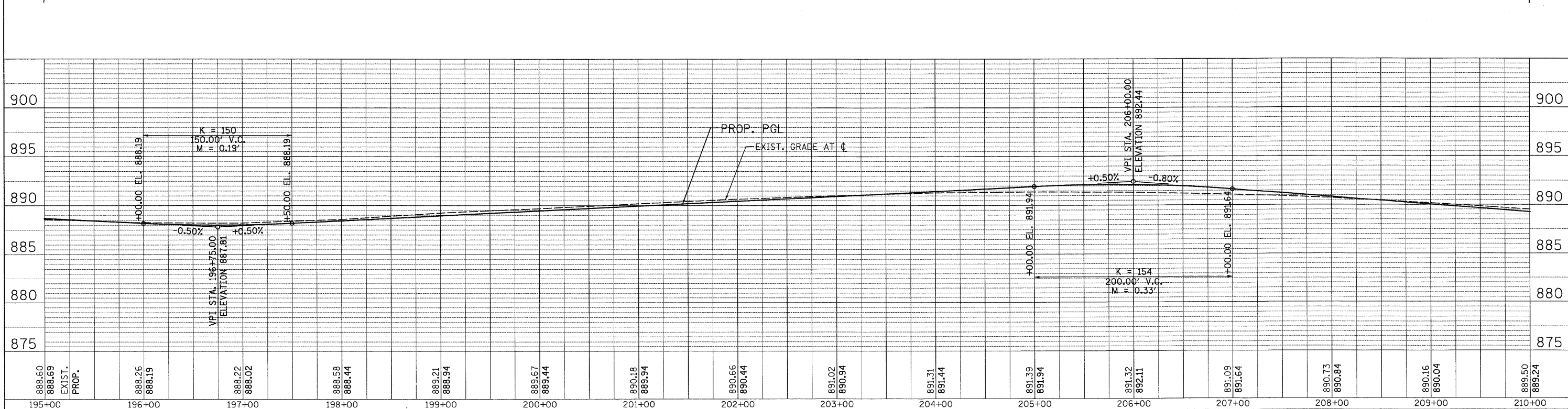
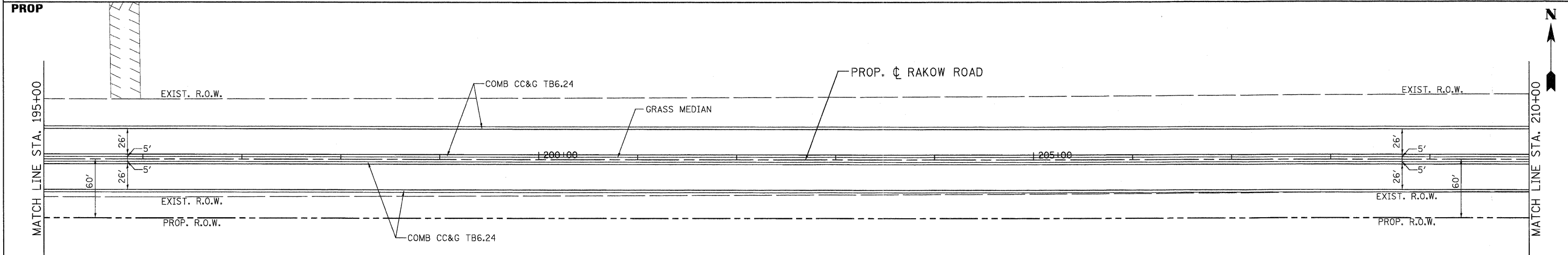
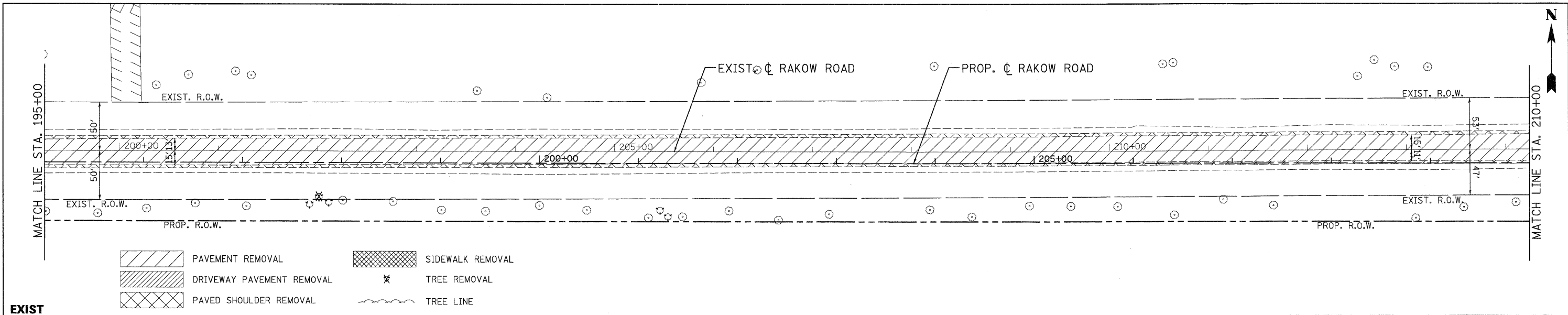


PATRICK ENGINEERING INC. LISLE, ILLINOIS		USER NAME = Rdwy_Lisle	DESIGNED - MJP	REVISED -		MCHENRY COUNTY DIVISION OF TRANSPORTATION		RAKOW ROAD FROM ACKMAN ROAD TO ILLINOIS ROUTE 31 RAKOW ROAD PROPOSED ROADWAY PLAN AND PROFILE		F.A. RTE. 0336	SECTION 05-00308-00-WR	COUNTY MCHENRY	TOTAL SHEETS NO. 606	SHEET NO. 155	CONTRACT NO. 63398
PLOT CONFIG = PDF(Gray_Large).plt PLOT SCALE = 1:50 PLOT DATE = 7/28/2010 10:28:13 PM		DATE = 8/2/2010	DRAWN - TCK CHECKED - JAH	REVISED -		SCALE: 1"=50'	SHEET NO. PP 9 OF 25	STA. 180+00 TO STA. 195+00	FED. ROAD DIST. NO. ILLINOIS FED. AID PROJECT						

G:\MCDOT\22950_00\Drawings\RDWY\shite\RAKS_PP_09.dgn

PLAN	SUBMITTED	DATE
	BY	
	NOTED	
	CHECKED	
	DATE	
	NO.	

PROFILE	SUBMITTED	DATE
	BY	
	NOTED	
	CHECKED	
	DATE	
	NO.	



USER NAME = Rdkw.Lisle
 PLOT CONFIG = PDF(Grey_Large).plt
 PLOT SCALE = 1:50
 PLOT DATE = 7/28/2010 10:28:26 PM

DESIGNED - MJP
 DRAWN - TCK
 CHECKED - JAH
 DATE - 8/2/2010



MCHENRY COUNTY
 DIVISION OF TRANSPORTATION

RAKOW ROAD FROM ACKMAN ROAD TO ILLINOIS ROUTE 31
 RAKOW ROAD PROPOSED ROADWAY PLAN AND PROFILE

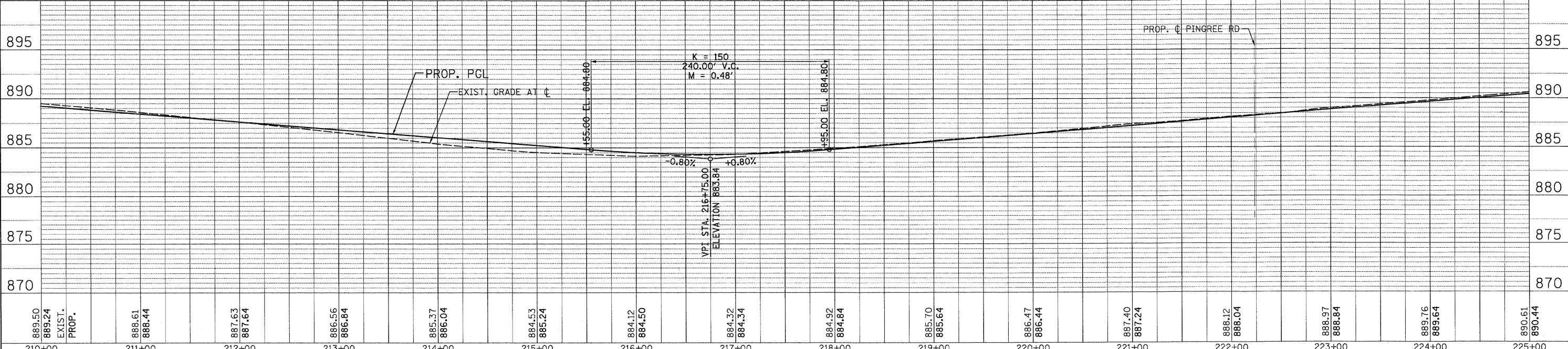
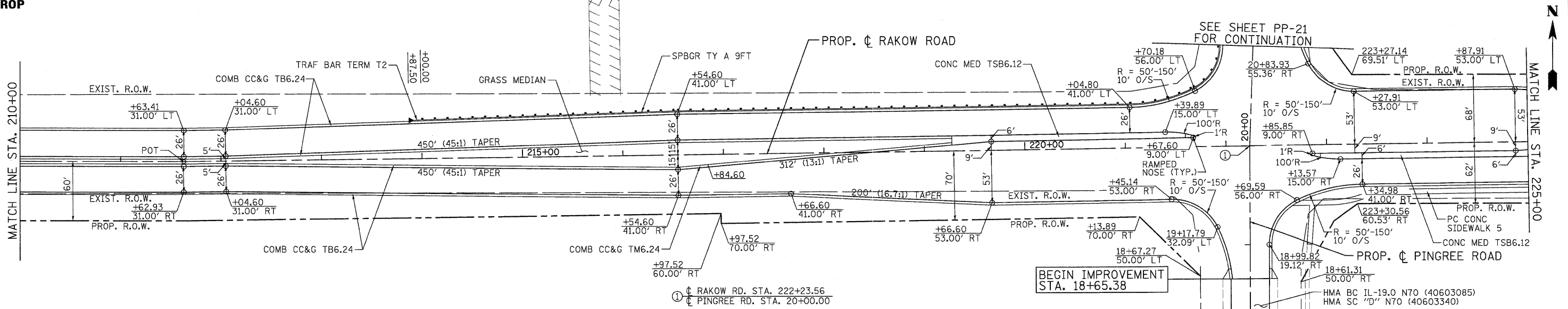
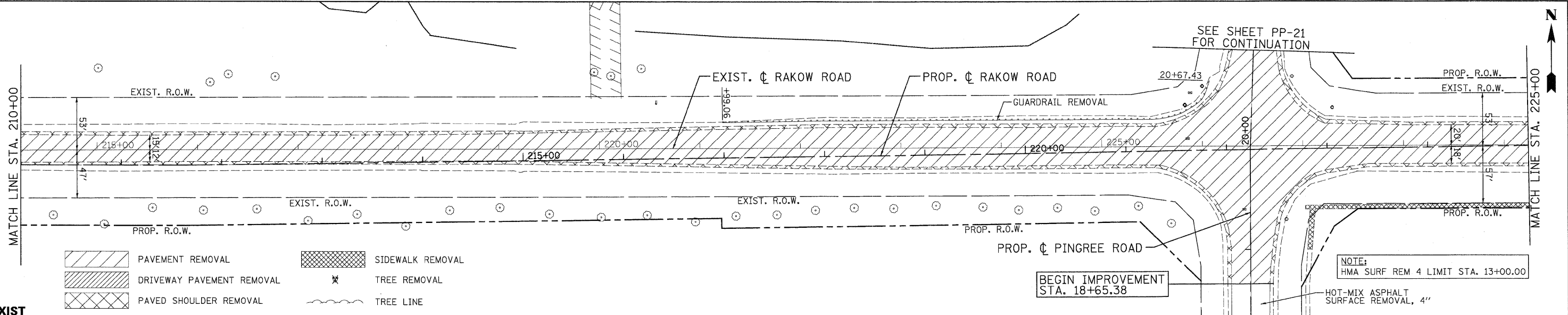
SCALE: 1"=50' SHEET NO. PP 10 OF 25 STA. 195+00 TO STA. 210+00

F.A. RTE.	SECTION	COUNTY	TOTAL SHEETS	SHEET NO.
0336	05-00308-00-WR	MCHENRY	606	156
FED. ROAD DIST. NO.			ILLINOIS FED. AID PROJECT	
			CONTRACT NO. 63398	

G:\MCDOT\20950_021\Drawings\RDWAY\shhs\RD\NS_PP_10.dgn

PLAN	SURVEYED	DATE
	PLOTTED	BY
	GRADES CHECKED	
	STRUCTURE NOTATIONS CHECKED	
	NO. _____	
	DATE _____	

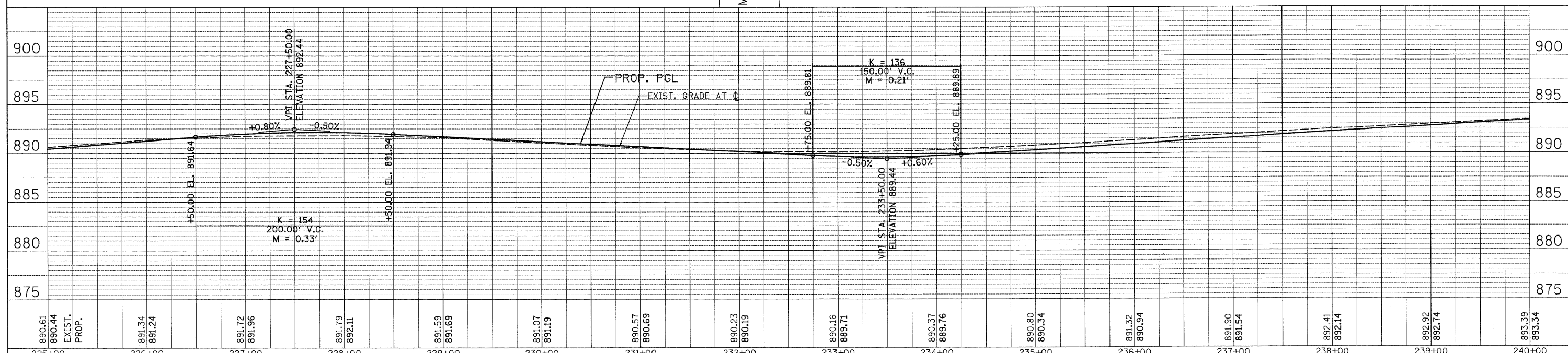
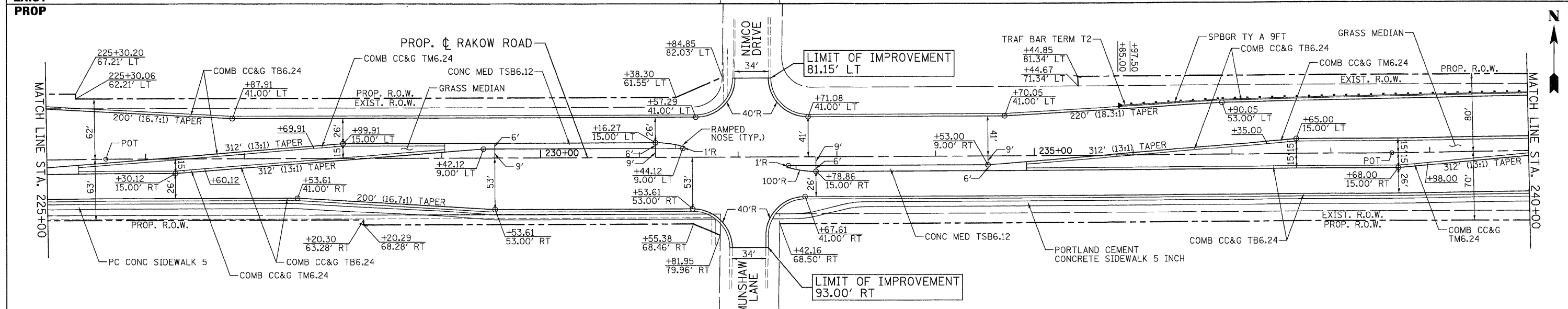
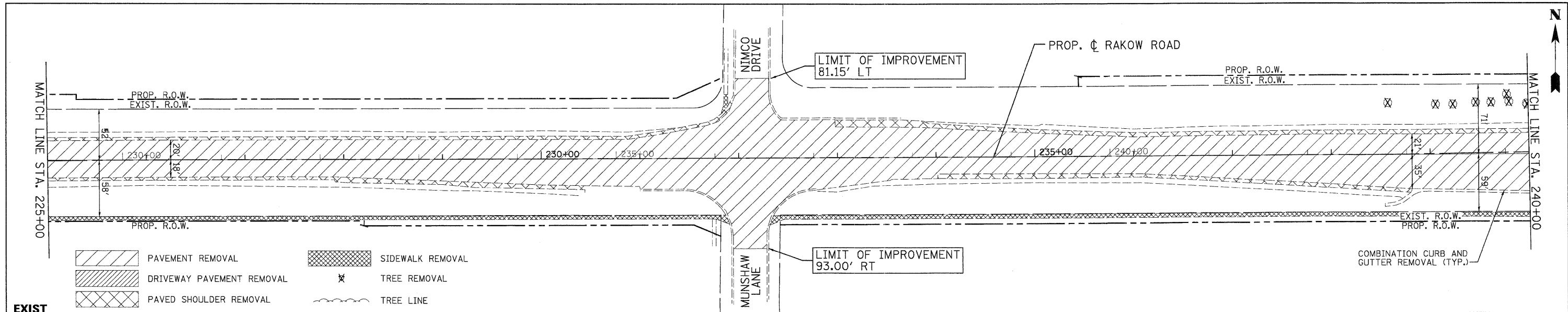
PROFILE	SURVEYED	DATE
	PLOTTED	BY
	GRADES CHECKED	
	STRUCTURE NOTATIONS CHECKED	
	NO. _____	
	DATE _____	



	USER NAME = Rdwy_Lisle	DESIGNED - MJP	REVISED -		MCHENRY COUNTY DIVISION OF TRANSPORTATION	RAKOW ROAD FROM ACKMAN ROAD TO ILLINOIS ROUTE 31 RAKOW ROAD PROPOSED ROADWAY PLAN AND PROFILE	F.A. RTE. 0336	SECTION 05-00308-00-WR	COUNTY MCHENRY	TOTAL SHEETS 606	SHEET NO. 157
	PLOT CONFIG = PDF(Reg_Large).plt	DRAWN - TCK	REVISED -				FED. ROAD DIST. NO.	ILLINOIS FED. AID PROJECT	CONTRACT NO. 63398		
	PLOT SCALE = 1:50	CHECKED - JAH	REVISED -								
	PLOT DATE = 7/28/2010 10:28:34 PM	DATE - 8/2/2010	REVISED -								

DATE	
BY	
REVISIONS	
NO.	
DATE	
BY	
REVISIONS	
NO.	
DATE	
BY	
REVISIONS	
NO.	

DATE	
BY	
REVISIONS	
NO.	
DATE	
BY	
REVISIONS	
NO.	
DATE	
BY	
REVISIONS	
NO.	



890.61 890.44 EXIST. PROP.	891.34 891.24	891.72 891.96	891.79 892.11	891.59 891.69	891.07 891.19	890.57 890.69	890.23 890.19	890.16 889.71	890.37 889.76	890.80 890.34	891.32 890.94	891.90 891.54	892.41 892.14	892.92 892.74	893.39 893.34
225+00	226+00	227+00	228+00	229+00	230+00	231+00	232+00	233+00	234+00	235+00	236+00	237+00	238+00	239+00	240+00



USER NAME = Rdey_Lisle
 PLOT CONFIG = POFIGraj_Large.plt
 PLOT SCALE = 1:50
 PLOT DATE = 7/28/2010 12:28:51 PM

DESIGNED - MJP
 DRAWN - TCK
 CHECKED - JAH
 DATE - 8/2/2010

REVISED -
 REVISED -
 REVISED -
 REVISED -



MCHENRY COUNTY
 DIVISION OF TRANSPORTATION

RAKOW ROAD FROM ACKMAN ROAD TO ILLINOIS ROUTE 31
 RAKOW ROAD PROPOSED ROADWAY PLAN AND PROFILE

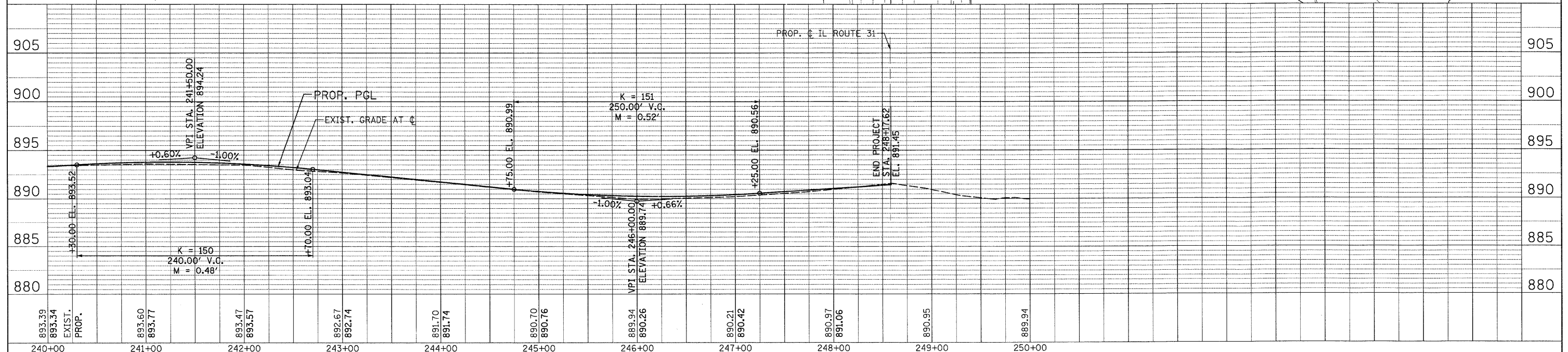
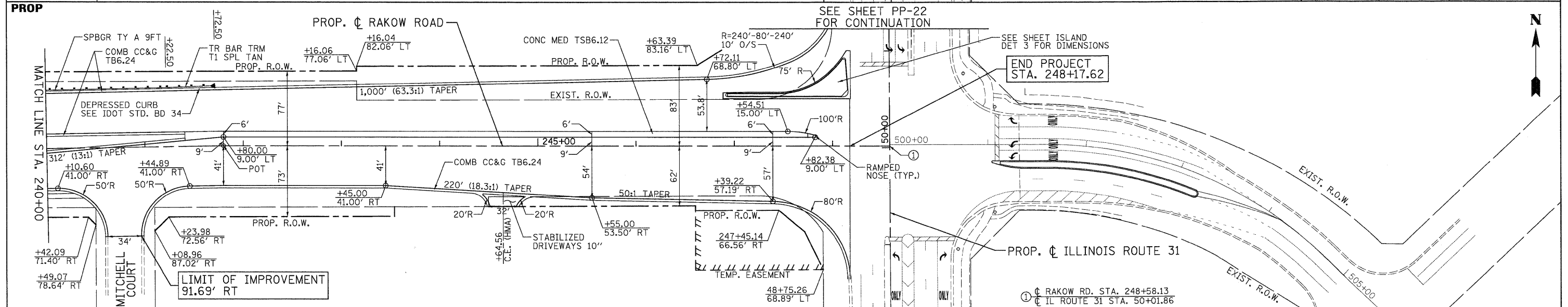
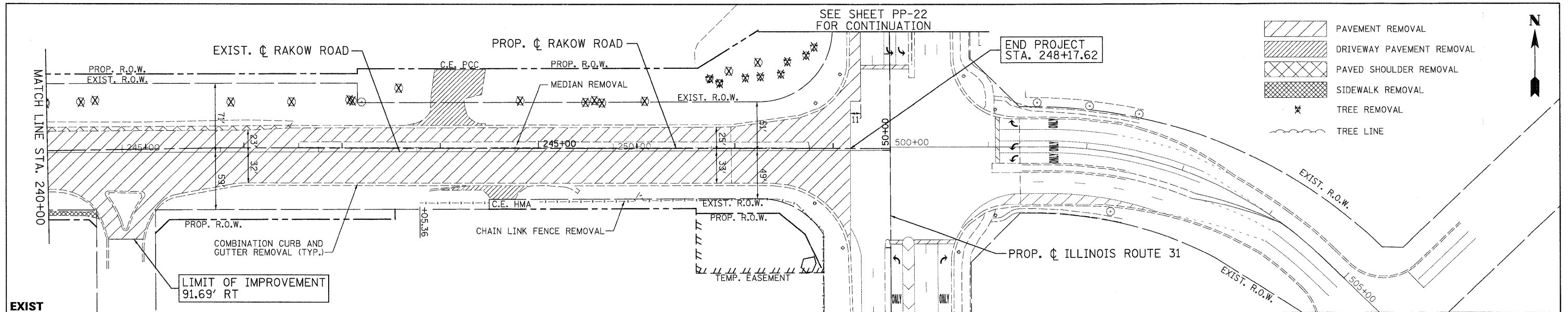
SCALE: 1"=50' SHEET NO. PP 12 OF 25 STA. 225+00 TO STA. 240+00

F.A. RTE. 0336	SECTION 05-00308-00-WR	COUNTY MCHENRY	TOTAL SHEETS 606	SHEET NO. 158
FED. ROAD DIST. NO. ILLINOIS FED. AID PROJECT		CONTRACT NO. 63398		

Q:\MCDOT\20950_00\Drawings\RDWY\shat\Rad\S_PP_12.dgn

DATE	
BY	
SURVEYED	
PLOTTED	
GRADES CHECKED	
STRUCTURE NOTATIONS CHECKED	
NOTE BOOK NO.	
CADD FILE NAME	

DATE	
BY	
SURVEYED	
PLOTTED	
GRADES CHECKED	
STRUCTURE NOTATIONS CHECKED	
NOTE BOOK NO.	
CADD FILE NAME	

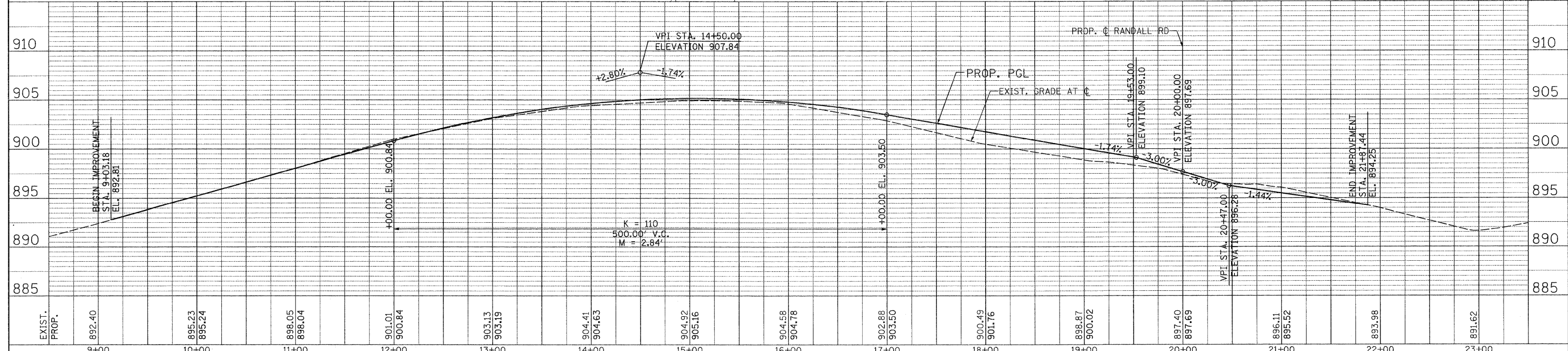
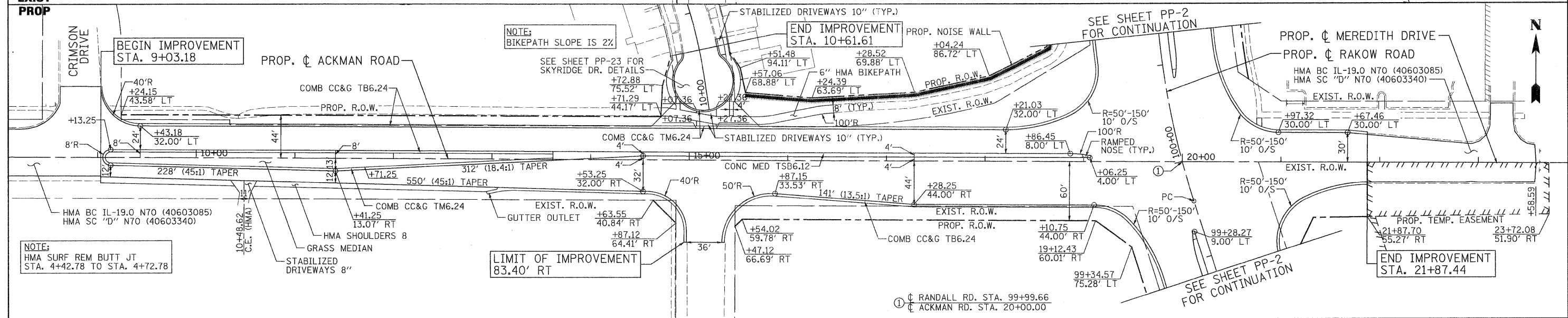
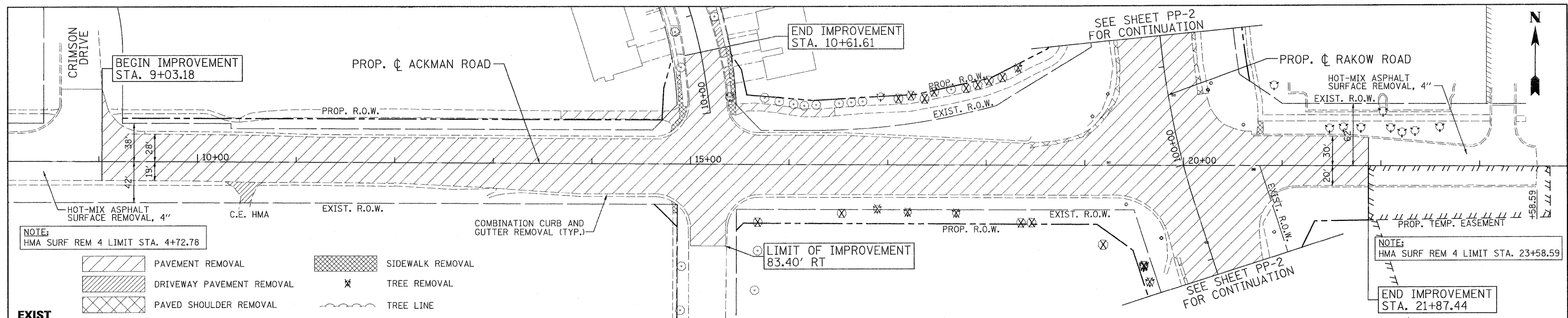


	USER NAME = Rdwj.Lisle PLOT CONFIG = PDF(Greg.Large).plt PLOT SCALE = 1:50 PLOT DATE = 7/28/2010 10:28:59 PM	DESIGNED - MJP DRAWN - TCK CHECKED - JAH DATE - 8/2/2010	REVISED - REVISED - REVISED - REVISED -		RAKOW ROAD FROM ACKMAN ROAD TO ILLINOIS ROUTE 31 RAKOW ROAD PROPOSED ROADWAY PLAN AND PROFILE	F.A. RTE. 0336 SECTION 05-00308-00-WR COUNTY MCHENRY TOTAL SHEETS 606 SHEET NO. 159 CONTRACT NO. 63398
	SCALE: 1"=50' SHEET NO. PP 13 OF 25 STA. 240+00 TO STA. 248+17.62					FED. ROAD DIST. NO. ILLINOIS FED. AID PROJECT

G:\MCDOT\2009\02\Drawings\RDWAY\shhs\RAKS_PP_13.dgn

DATE: _____ BY: _____
 PLAN: _____
 SURVEYED: _____
 PLOTTED: _____
 CHECKED: _____
 NO. _____
 DATE: _____ BY: _____

DATE: _____ BY: _____
 PROFILE: _____
 SURVEYED: _____
 PLOTTED: _____
 CHECKED: _____
 NO. _____
 DATE: _____ BY: _____



EXIST. PROP.	9+00	10+00	11+00	12+00	13+00	14+00	15+00	16+00	17+00	18+00	19+00	20+00	21+00	22+00	23+00											
982.40	895.23	895.24	898.05	898.04	901.01	900.84	903.13	903.19	904.41	904.63	904.92	905.16	904.58	904.78	902.88	903.50	900.49	901.76	898.87	900.02	897.40	897.69	896.11	895.52	893.98	891.62



USER NAME = mpine(Rdwy_Lisle)
 PLOT CONFIG = PDF(Grey_Large).plt
 PLOT SCALE = 1:50
 PLOT DATE = 8/23/2010 9:57:09 AM

DESIGNED - MJP
 DRAWN - TCK
 CHECKED - JAH
 DATE - 8/2/2010



MCHENRY COUNTY
DIVISION OF TRANSPORTATION

RAKOW ROAD FROM ACKMAN ROAD TO ILLINOIS ROUTE 31
ACKMAN ROAD ROADWAY PLAN AND PROFILE

F.A. RTE.	SECTION	COUNTY	TOTAL SHEETS	SHEET NO.
0336	05-00308-00-WR	MCHENRY	606	160
FED. ROAD DIST. NO. ILLINOIS FED. AID PROJECT			CONTRACT NO. 63398	

SCALE: 1"=50' SHEET NO. PP 14 OF 25 STA. 9+03.18 TO STA. 21+87.44

G:\MCD01\2010\Drawings\RDWY\shhs\RdV_S_PP_14_AckmanRd.dgn

DATE	BY

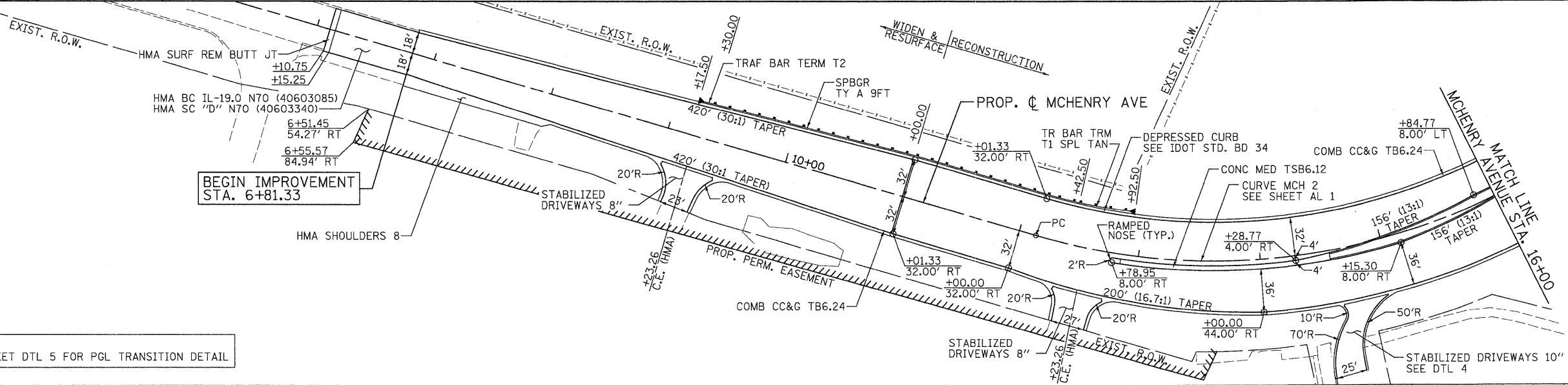
DATE	BY

NOTE:
HMA SURF REM 4 LIMIT STA. 6+10.75

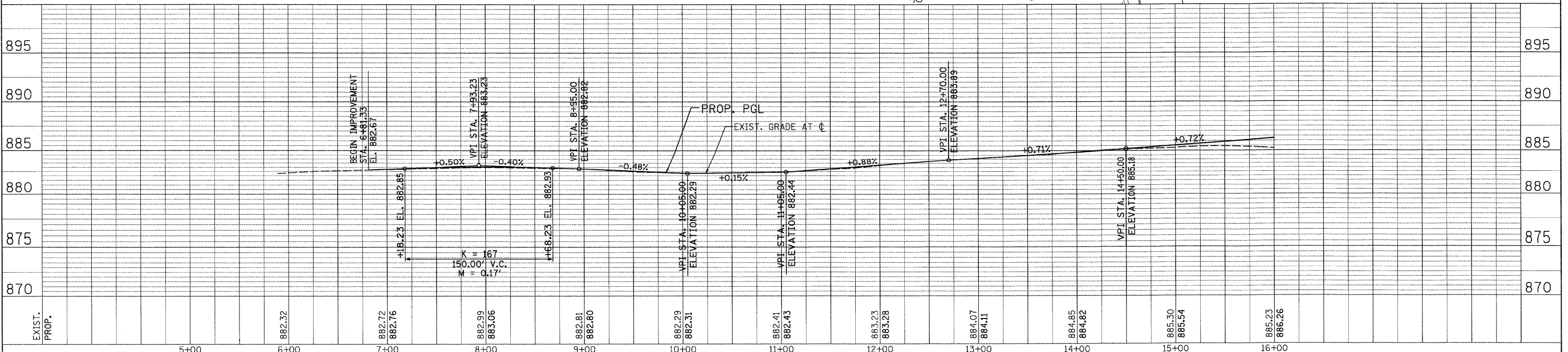
BEGIN IMPROVEMENT
STA. 6+81.33

- PAVEMENT REMOVAL
- DRIVEWAY PAVEMENT REMOVAL
- PAVED SHOULDER REMOVAL
- SIDEWALK REMOVAL
- TREE REMOVAL
- TREE LINE

EXIST
PROP



NOTE:
SEE SHEET DTL 5 FOR PGL TRANSITION DETAIL



USER NAME = Rdwy_L1510
 PLOT CONFIG = PDF(Grey, Large).plt
 PLOT SCALE = 1:50
 PLOT DATE = 7/28/2010 10:29:19 PM

DESIGNED - MJP
 DRAWN - TCK
 CHECKED - JAH
 DATE - 8/2/2010

REVISED -
 REVISED -
 REVISED -
 REVISED -



MCHENRY COUNTY
 DIVISION OF TRANSPORTATION


RAKOW ROAD FROM ACKMAN ROAD TO ILLINOIS ROUTE 31
 MCHENRY AVENUE ROADWAY PLAN AND PROFILE

SCALE: 1"=50' SHEET NO. PP 15 OF 25 STA. 6+81.33 TO STA. 16+00

F.A. RTE. 0336	SECTION 05-00308-00-WR	COUNTY MCHENRY	TOTAL SHEETS 606	SHEET NO. 161
FED. ROAD DIST. NO. ILLINOIS FED. AID PROJECT		CONTRACT NO. 63398		

DATE _____ BY _____
 SURVEYED _____
 PLOTTED _____
 NOTE BOOK _____
 CAD FILE NAME _____

DATE _____ BY _____
 SURVEYED _____
 GRADES CHECKED _____
 NOTE BOOK _____
 STRUCTURE NOTATIONS CHKD _____



SEE SHEET PP-3
FOR CONTINUATION

SEE SHEET PP-3
FOR CONTINUATION

SEE SHEET PP-3
FOR CONTINUATION

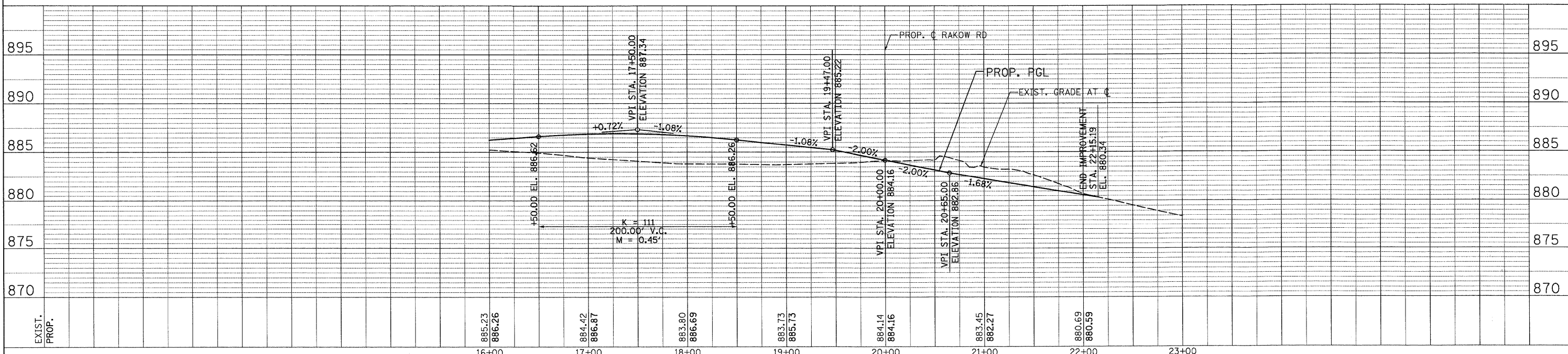
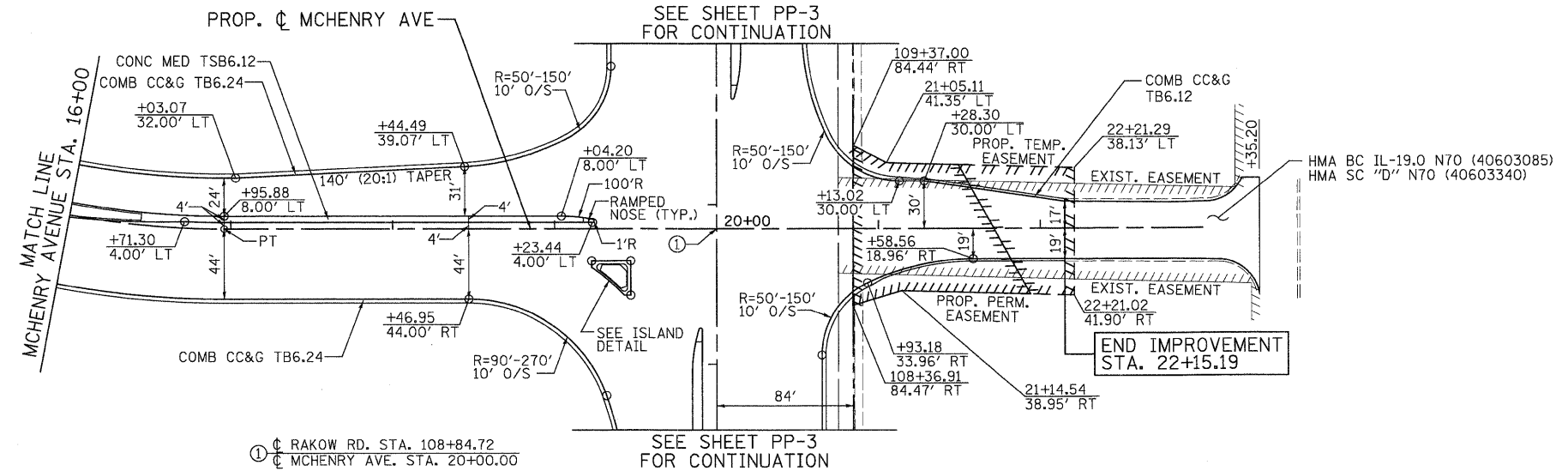
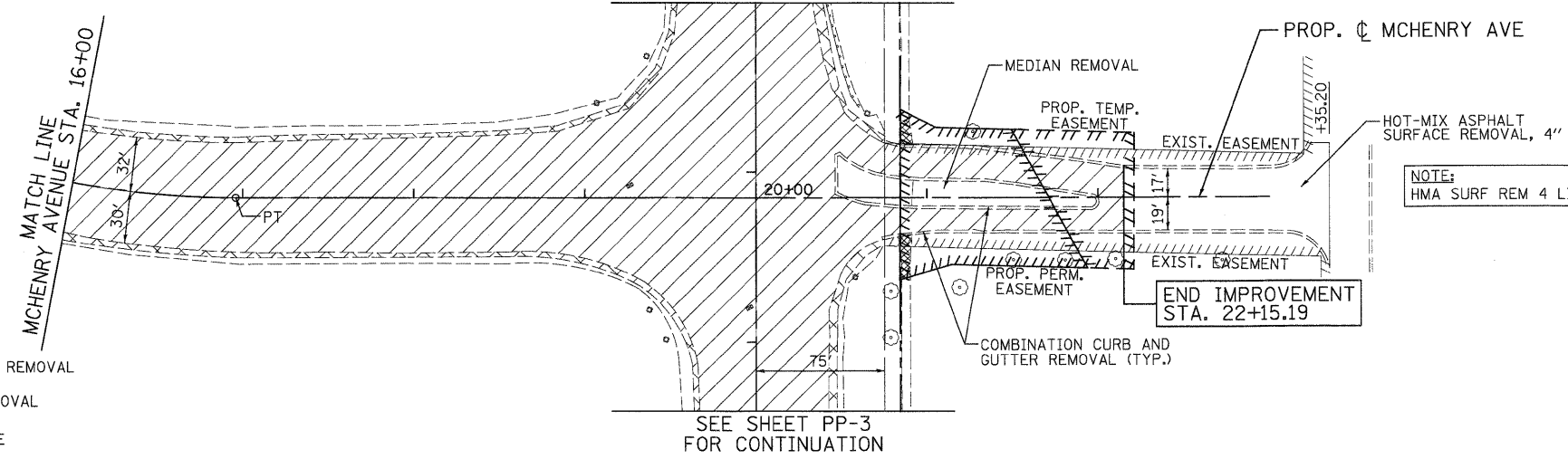
SEE SHEET PP-3
FOR CONTINUATION

- PAVEMENT REMOVAL
- DRIVEWAY PAVEMENT REMOVAL
- PAVED SHOULDER REMOVAL
- SIDEWALK REMOVAL
- TREE REMOVAL
- TREE LINE

NOTE:
HMA SURF REM 4 LIMIT STA. 23+35.20

HMA BC IL-19.0 N70 (40603085)
HMA SC 'D' N70 (40603340)

EXIST
PROP



EXIST.	PROP.	16+00	17+00	18+00	19+00	20+00	21+00	22+00	23+00
885.23	886.26								
884.42	886.87								
883.80	886.69								
883.73	885.73								
884.14	884.16								
883.45	882.27								
880.69	880.59								



USER NAME = Rdky.Lisle
 PLOT CONFIG = PDF(Grey, Large).plt
 PLOT SCALE = 1:50
 PLOT DATE = 7/28/2010 10:29:27 PM

DESIGNED - MJP
 DRAWN - TCK
 CHECKED - JAH
 DATE - 8/2/2010



**MCHENRY COUNTY
DIVISION OF TRANSPORTATION**

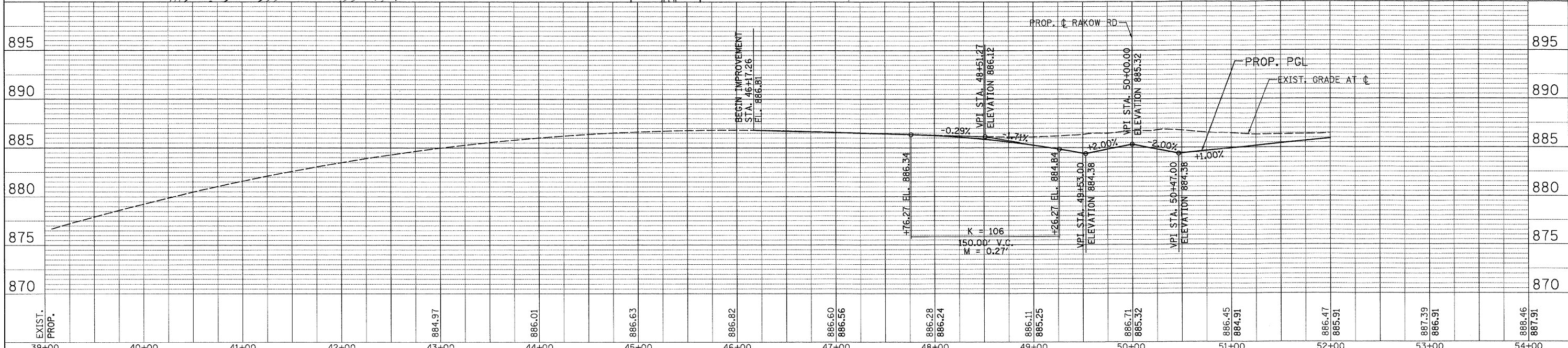
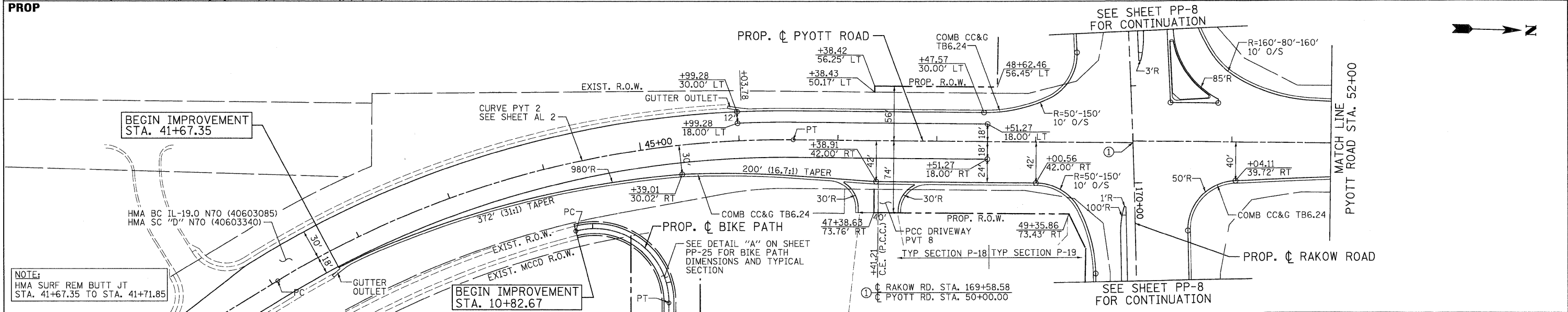
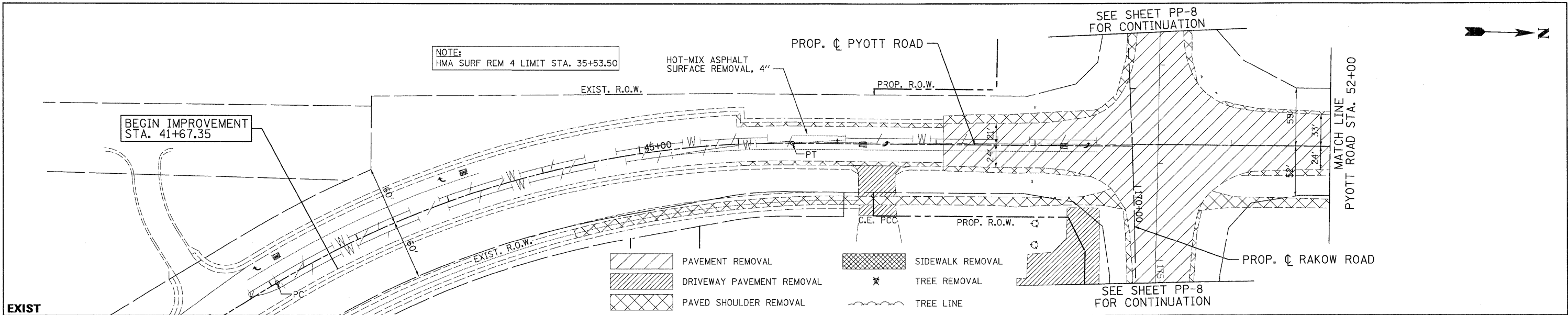
**RAKOW ROAD FROM ACKMAN ROAD TO ILLINOIS ROUTE 31
MCHENRY AVENUE ROADWAY PLAN AND PROFILE**

F.A. RTE. 0336	SECTION 05-00308-00-WR	COUNTY MCHENRY	TOTAL SHEETS 606	SHEET NO. 162
FED. ROAD DIST. NO. ILLINOIS FED. AID PROJECT			CONTRACT NO. 63398	

G:\MCDOT\20950_00\ND-rwings\RDWY\hata\Rd\PP_16.(MCHENRY).dgn

DATE	
BY	
REVISIONS	
NO.	
DATE	
BY	
REVISIONS	
NO.	
DATE	
BY	
REVISIONS	
NO.	

DATE	
BY	
REVISIONS	
NO.	
DATE	
BY	
REVISIONS	
NO.	
DATE	
BY	
REVISIONS	
NO.	



EXIST. PROP.	895	890	885	880	875	870	884.97	886.01	886.63	886.82	886.60	886.56	886.28	886.24	886.11	885.25	886.71	885.32	886.45	884.91	886.47	885.91	887.39	886.91	888.46	887.91
39+00	40+00	41+00	42+00	43+00	44+00	45+00	46+00	47+00	48+00	49+00	50+00	51+00	52+00	53+00	54+00											



USER NAME = Rdwj.Lisle
 PLOT CONFIG = PDF(Grey-Large).plt
 PLOT SCALE = 1:50
 PLOT DATE = 7/28/2010 10:29:35 PM

DESIGNED - MJP
 DRAWN - TCK
 CHECKED - JAH
 DATE - 8/2/2010



**MCHENRY COUNTY
 DIVISION OF TRANSPORTATION**

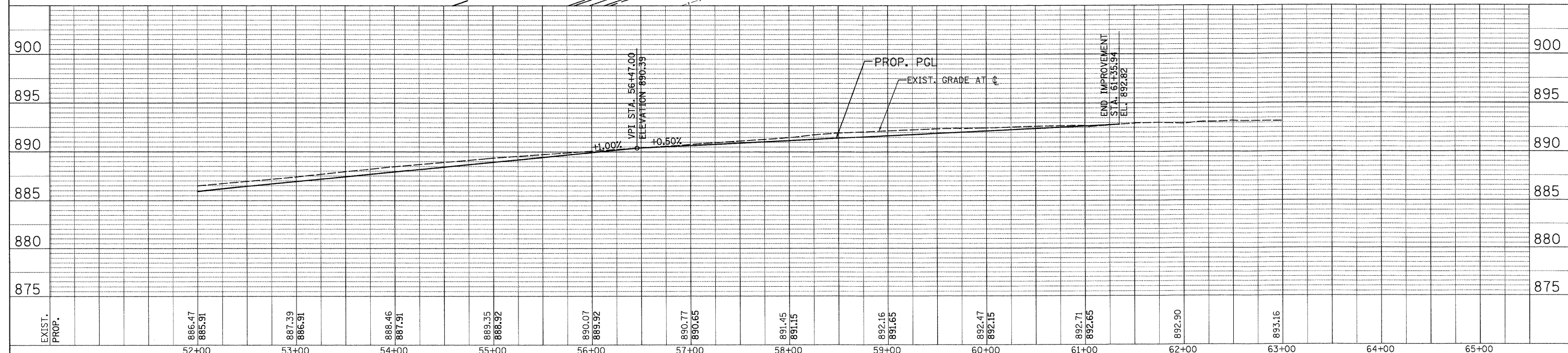
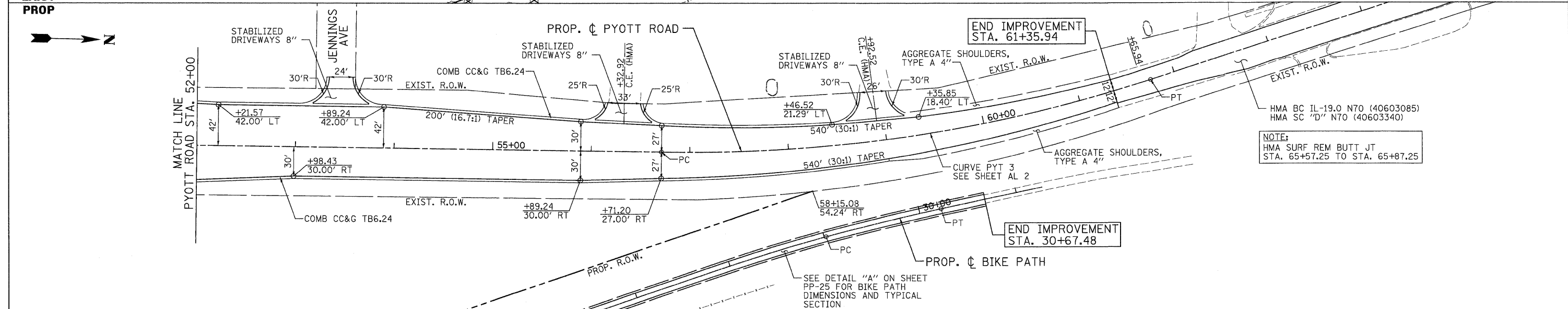
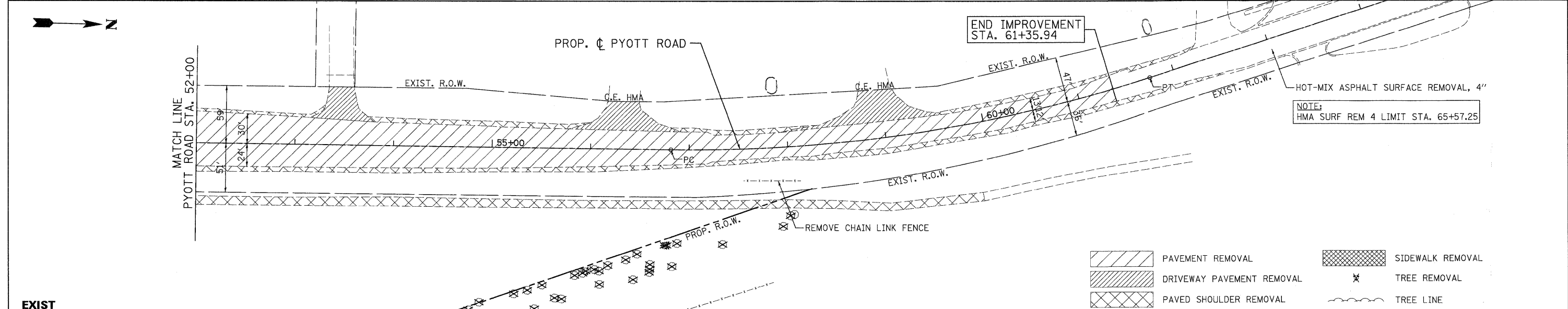
**RAKOW ROAD FROM ACKMAN ROAD TO ILLINOIS ROUTE 31
 PYOTT ROAD PROPOSED ROADWAY PLAN AND PROFILE**

F.A. RTE. 0336	SECTION 05-00308-00-WR	COUNTY MCHENRY	TOTAL SHEETS 606	SHEET NO. 163
FED. ROAD DIST. NO.		ILLINOIS FED. AID PROJECT		

G:\MCDOT\20950.00\Drawings\RDW\17\shsta\RDAS_PP.17_Pyott.dgn

PLAN
 SURVEYED BY: _____ DATE: _____
 PLOTTED BY: _____
 CHECKED BY: _____
 NOTE BOOK NO. _____
 CAD FILE NAME: _____

PROFILE
 SURVEYED BY: _____ DATE: _____
 PLOTTED BY: _____
 CHECKED BY: _____
 NOTE BOOK NO. _____
 STRUCTURE NOTATION: CHKD



EXIST. PROP.	52+00	53+00	54+00	55+00	56+00	57+00	58+00	59+00	60+00	61+00	62+00	63+00	64+00	65+00
	886.47 885.91	887.39 886.91	888.46 887.91	889.35 888.92	890.07 889.92	890.77 890.65	891.45 891.15	892.16 891.65	892.47 892.15	892.71 892.65	892.90			893.16



USER NAME = Rdwy_Lisle
 PLOT CONFIG = PDF(Greg_Large).plt
 PLOT SCALE = 1:50
 PLOT DATE = 7/28/2010 10:29:43 PM

DESIGNED - MJP
 DRAWN - TCK
 CHECKED - JAH
 DATE - 8/2/2010



**MCHENRY COUNTY
 DIVISION OF TRANSPORTATION**

**RAKOW ROAD FROM ACKMAN ROAD TO ILLINOIS ROUTE 31
 PYOTT ROAD PROPOSED ROADWAY PLAN AND PROFILE**

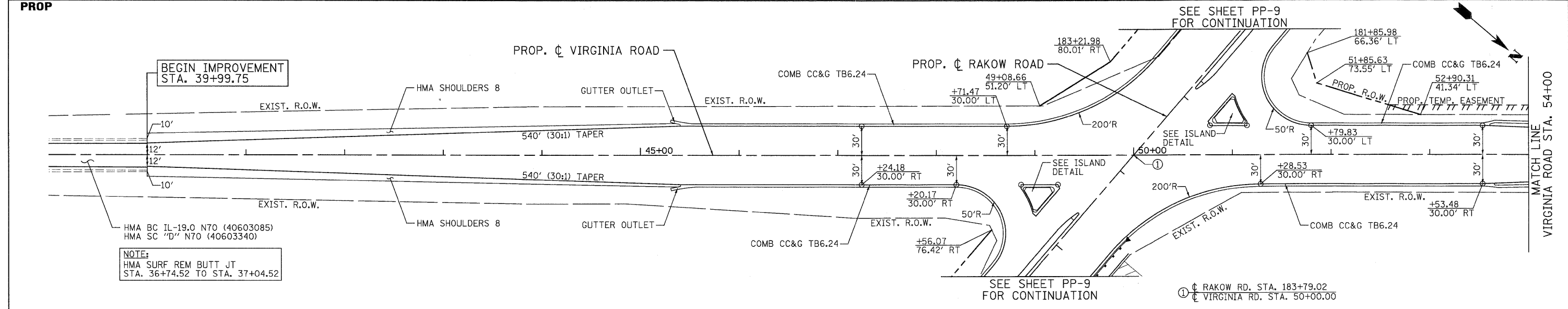
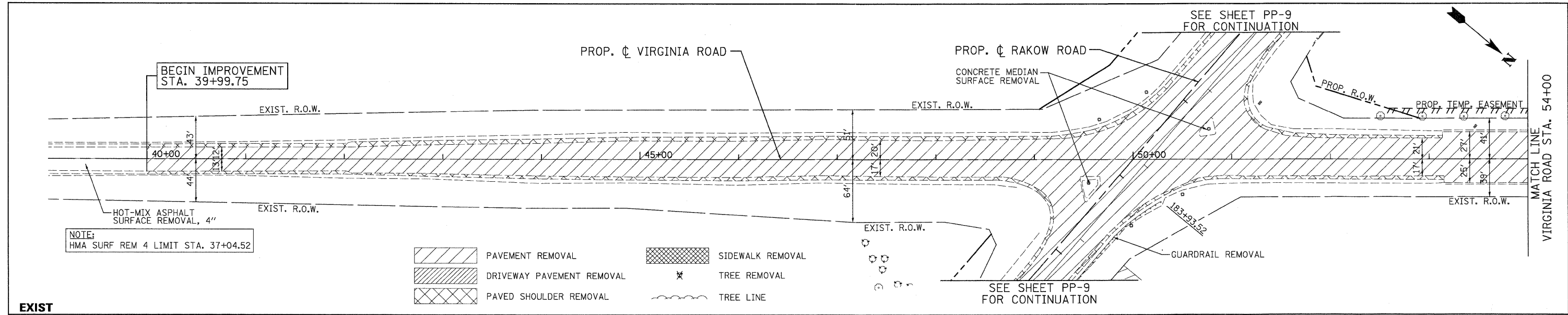
F.A. RTE. 0336	SECTION 05-00308-00-WR	COUNTY MCHENRY	TOTAL SHEETS 606	SHEET NO. 164
FED. ROAD DIST. NO. ILLINOIS FED. AID PROJECT		CONTRACT NO. 63398		

SCALE: 1"=50' SHEET NO. PP 18 OF 25 STA. 52+00 TO STA. 61+35.94

G:\MCDOT\22952.00\IND-rwings\RDWY\lisle\lisle\RAKOW.PP.18.(Pjott).dgn

DATE	
BY	
REVISIONS	
NO.	
DATE	
BY	
REVISIONS	
NO.	
DATE	
BY	
REVISIONS	
NO.	

DATE	
BY	
REVISIONS	
NO.	
DATE	
BY	
REVISIONS	
NO.	
DATE	
BY	
REVISIONS	
NO.	



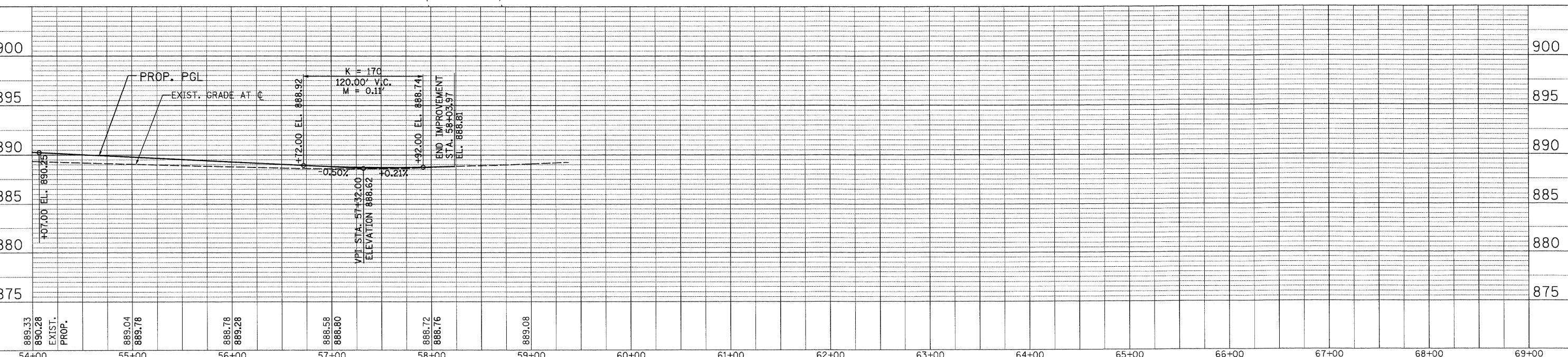
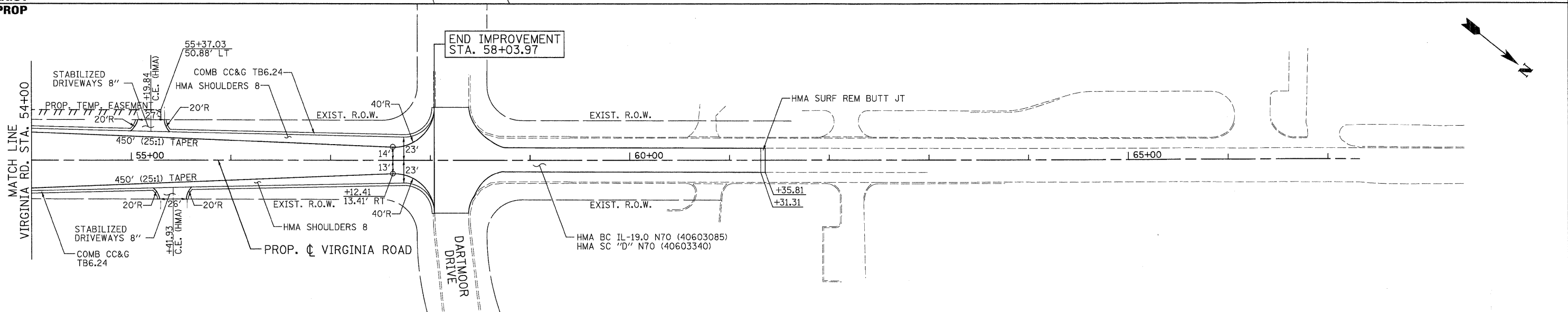
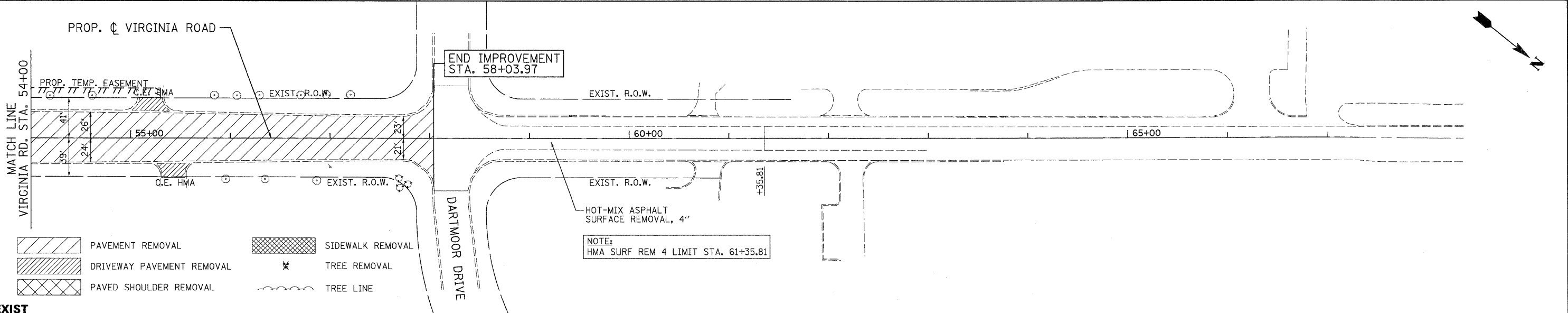
890.51	EXIST. PROP.	890.77	890.89	891.09	891.29	891.38	891.69	891.57	892.09	891.84	892.49	891.90	892.86	891.85	892.59	891.32	891.67	890.42	890.72	889.58	889.77	889.68	889.76	889.05	889.46	889.14	889.96	889.34	890.40	889.53	890.28
39+00		40+00		41+00		42+00		43+00		44+00		45+00		46+00		47+00		48+00		49+00		50+00		51+00		52+00		53+00		54+00	

PATRICK ENGINEERING INC. LISLE, ILLINOIS	USER NAME = Rdwg.Lisle	DESIGNED - MJP	REVISED -		MCHENRY COUNTY DIVISION OF TRANSPORTATION			RAKOW ROAD FROM ACKMAN ROAD TO ILLINOIS ROUTE 31 VIRGINIA ROAD PROPOSED ROADWAY PLAN AND PROFILE			F.A. RTE. 0336	SECTION 05-00308-00-WR	COUNTY MCHENRY	TOTAL SHEETS NO. 606	SHEET NO. PP 19 OF 25	STA. 39+99.75 TO STA. 54+00	FED. ROAD DIST. NO. ILLINOIS FED. AID PROJECT
	PLOT CONFIG = PDF(Gray.Large).plt	DRAWN - TCK	REVISED -		SCALE: 1"=50'			SHEET NO. PP 19 OF 25			CONTRACT NO. 63398						
PLOT SCALE = 1:50	CHECKED - JAH	REVISED -	REVISED -	DATE - 8/2/2010			DATE - 8/2/2010 10:29:51 PM										

G:\MCDOT\20950\001\Drawings\RDW\shsta\rd\5_PP_19_Virginia.dgn

DATE: _____
 BY: _____
 SURVEYED _____
 PLOTTED _____
 CHECKED _____
 REVISIONS _____
 CAD FILE NAME _____
 PLAN NO. _____

DATE: _____
 BY: _____
 SURVEYED _____
 PLOTTED _____
 CHECKED _____
 REVISIONS _____
 CAD FILE NAME _____
 PROFILE NO. _____



889.33	890.28	889.04	889.78	888.78	889.28	888.58	888.80	888.72	888.76	889.08	890.00	895.00	900.00		
EXIST.	PROP.	EXIST.	PROP.	EXIST.	PROP.	EXIST.	PROP.	EXIST.	PROP.	EXIST.	PROP.	EXIST.	PROP.		
54+00	55+00	56+00	57+00	58+00	59+00	60+00	61+00	62+00	63+00	64+00	65+00	66+00	67+00	68+00	69+00



USER NAME = Rdwg_Lisle
 PLOT CONFIG = PDF(Greg_Large).plt
 PLOT SCALE = 1:50
 PLOT DATE = 7/28/2010 10:29:56 PM

DESIGNED - MJP
 DRAWN - TCK
 CHECKED - JAH
 DATE - 8/2/2010

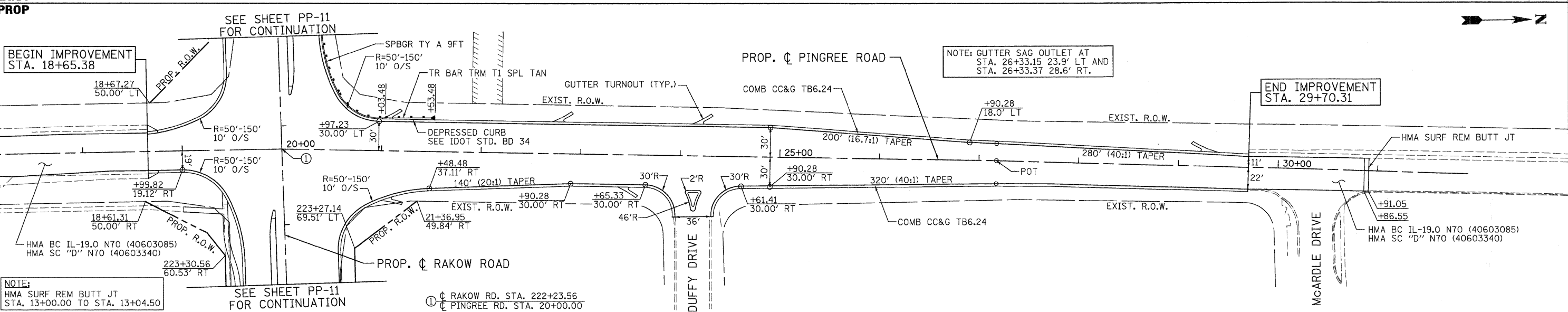
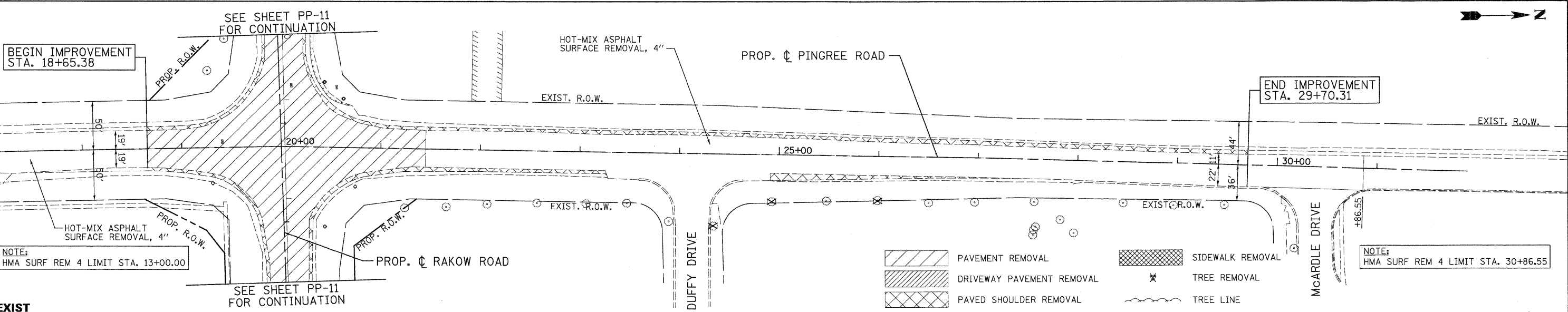


MCHENRY COUNTY
 DIVISION OF TRANSPORTATION

RAKOW ROAD FROM ACKMAN ROAD TO ILLINOIS ROUTE 31
 VIRGINIA ROAD PROPOSED ROADWAY PLAN AND PROFILE

F.A.R.T.E. 0336	SECTION 05-00308-00-WR	COUNTY MCHENRY	TOTAL SHEETS 606	SHEET NO. 166
FED. ROAD DIST. NO.		ILLINOIS FED. AID PROJECT		

I:\MCDOT\20952\00\Drawings\RDWAY\hst\rd\SS_PP_20_Virginia.dgn



EXIST. PROP.	887.67	887.28 887.54	888.30 888.25	887.58 887.16	886.63 886.66	885.96 886.06	885.41 885.45	884.96 885.00	884.57 884.62	884.86 884.86	886.43 886.53	888.99 888.99	890.61	
	18+00	19+00	20+00	21+00	22+00	23+00	24+00	25+00	26+00	27+00	28+00	29+00	30+00	31+00

DATE: _____ BY: _____
 SURVEYED: _____ PLOTTED: _____
 NOTE BOOK: _____ GRADES CHECKED: _____
 NO. _____ STRUCTURE: _____ NOTATIONS: _____

DATE: _____ BY: _____
 SURVEYED: _____ PLOTTED: _____
 NOTE BOOK: _____ GRADES CHECKED: _____
 NO. _____ STRUCTURE: _____ NOTATIONS: _____

USER NAME = Rduy.Lisle
 PLOT CONFIG = PDF(Greg_Large).plt
 PLOT SCALE = 1:50
 PLOT DATE = 7/28/2018 10:30:04 PM

MCHENRY COUNTY
DIVISION OF TRANSPORTATION

RAKOW ROAD FROM ACKMAN ROAD TO ILLINOIS ROUTE 31
PINGREE ROAD PROPOSED ROADWAY PLAN AND PROFILE

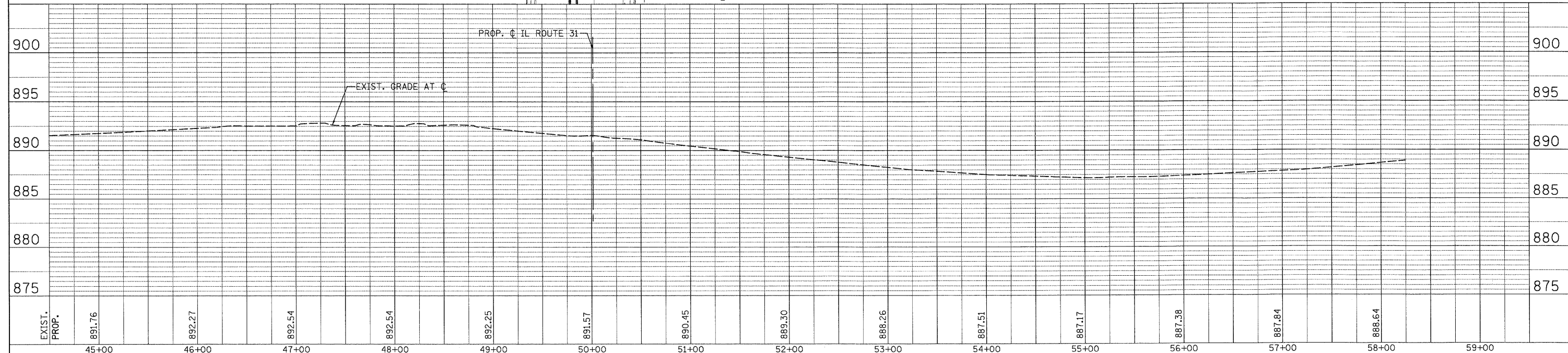
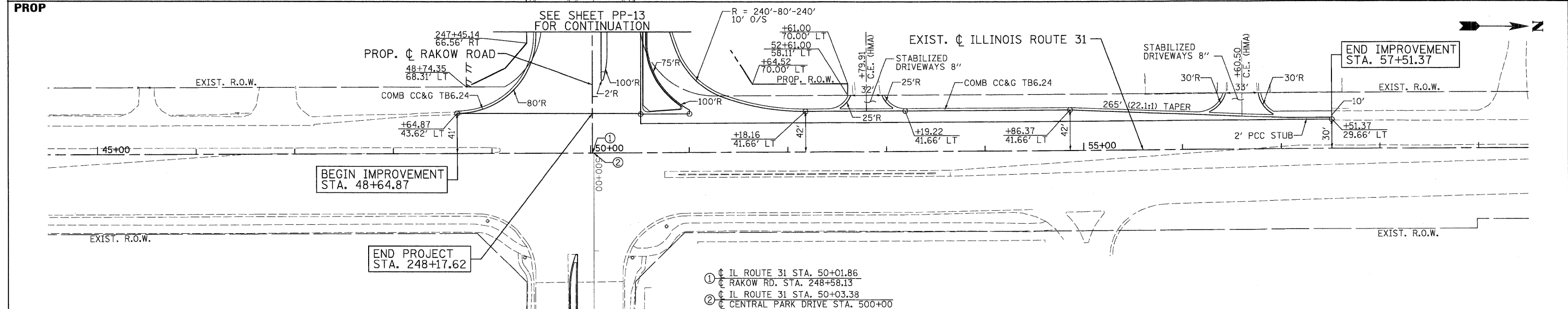
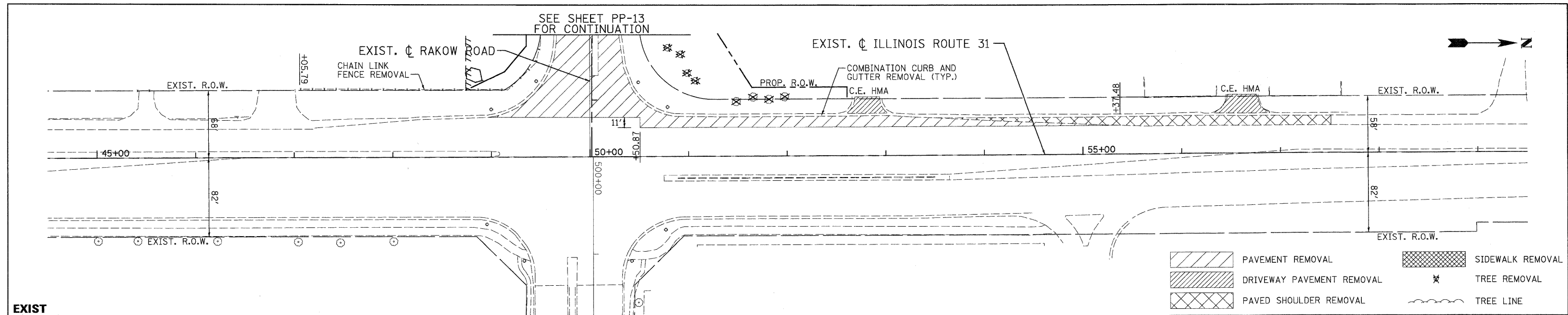
F.A. RTE. 0336	SECTION 05-00308-00-WR	COUNTY MCHENRY	TOTAL SHEETS 606	SHEET NO. 167
FED. ROAD DIST. NO. ILLINOIS FED. AID PROJECT		CONTRACT NO. 63398		

SCALE: 1"=50' SHEET NO. PP 21 OF 25 STA. 18+65.38 TO STA. 29+70.31

G:\MCDOT\20950_00\1D-Rawings\RDWY\aha\rd\18+65.38\PP_21_Pingree.dgn

DATE	
BY	
SURVEYED	
PLOTTED	
GRADES CHECKED	
STRUCTURE NOTATIONS OK'D	
NO.	
PLAN	
NOTE BOOK	
NO.	
CADD FILE NAME	

DATE	
BY	
SURVEYED	
PLOTTED	
GRADES CHECKED	
STRUCTURE NOTATIONS OK'D	
NO.	
PROFILE	
NOTE BOOK	
NO.	



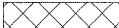





	USER NAME = Rdwj.Lisle	DESIGNED - MJP	REVISED -		RAKOW ROAD FROM ACKMAN ROAD TO ILLINOIS ROUTE 31 ILLINOIS ROUTE 31 PROPOSED ROADWAY PLAN AND PROFILE			F.A. RTE. 0336	SECTION 05-00308-00-WR	COUNTY MCHENRY	TOTAL SHEETS 606	SHEET NO. 168
	PLOT CONFIG = PDF(Gray, Large).plt	DRAWN - TCK	REVISED -		SCALE: 1"=50'	SHEET NO. PP 22 OF 25	STA. 48+69.04 TO STA. 57+51.59	FED. ROAD DIST. NO. ILLINOIS FED. AID PROJECT	CONTRACT NO. 63398			
PLOT SCALE = 1:50	CHECKED - JAH	REVISED -										
PLOT DATE = 7/28/2010 10:30:11 PM	DATE - 8/2/2010	REVISED -										

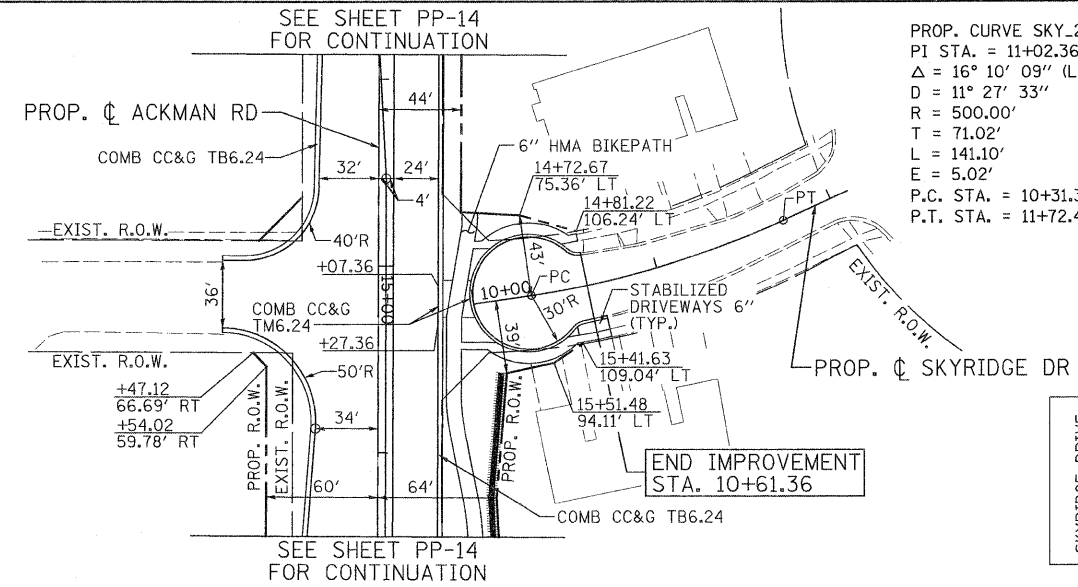
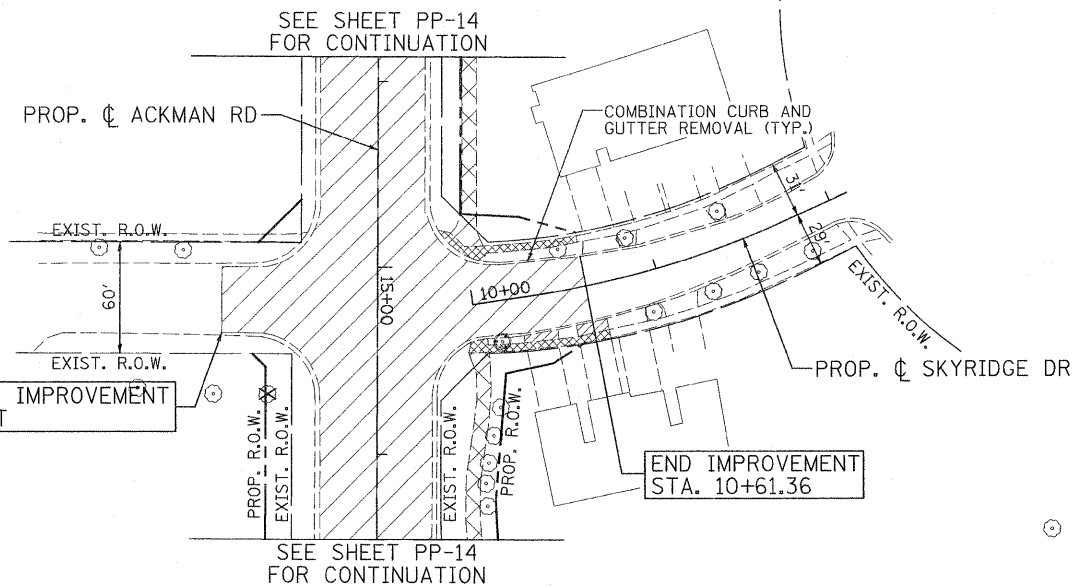
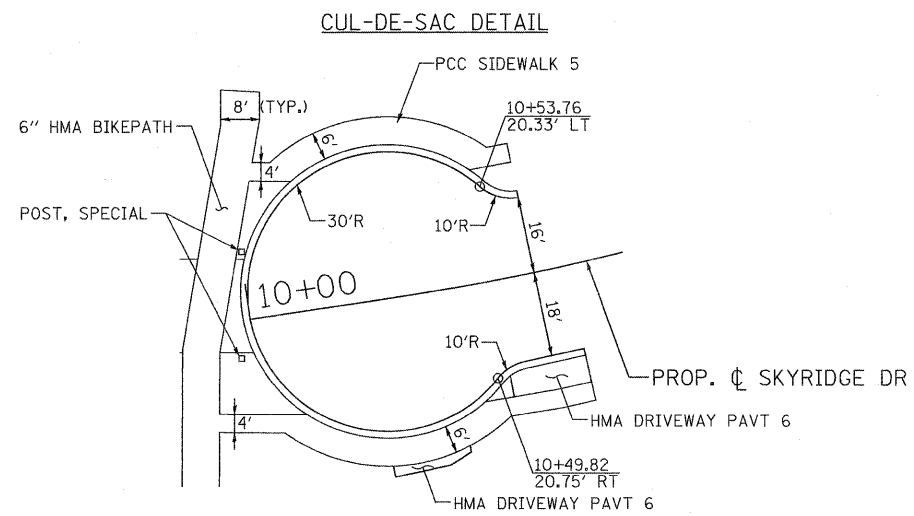
G:\MCDOT\20950_00\1\Drawings\RDW\Yshs\RD\AS_PP_22_(ILRte31).dgn

DATE: _____ BY: _____
 SURVEYED: _____ PLOTTED: _____
 PLAN: _____ CHECKED: _____
 NOTE BOOK: _____ AT: _____
 NO. _____ OF WAY CHECKED: _____
 DATE FILE NAME: _____

DATE: _____ BY: _____
 PROFILE: _____ SURVEYED: _____
 NOTE BOOK: _____ CHECKED: _____
 NO. _____ OF WAY CHECKED: _____
 STRUCTURE NOTATIONS CHECKED: _____

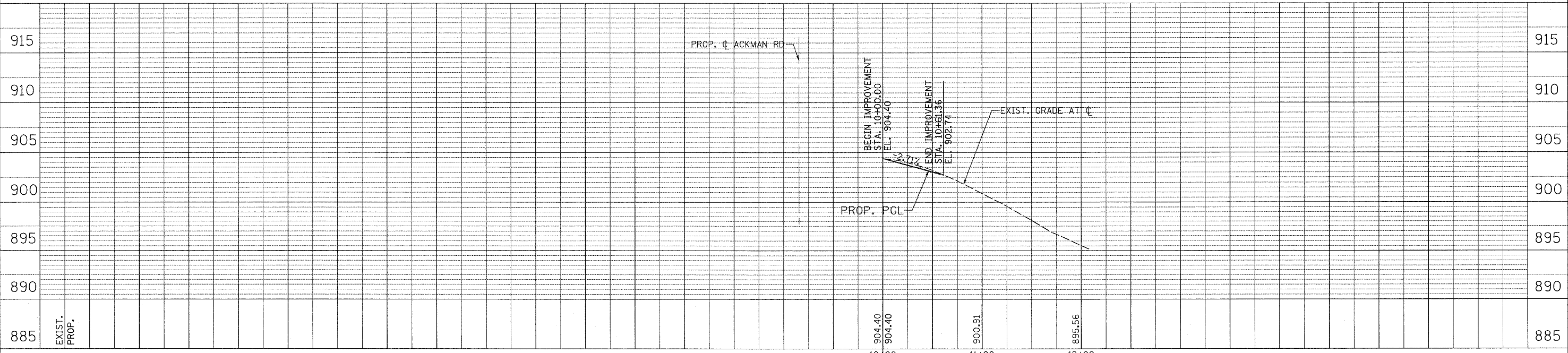
-  PAVEMENT REMOVAL
-  DRIVEWAY PAVEMENT REMOVAL
-  PAVED SHOULDER REMOVAL
-  SIDEWALK REMOVAL
-  TREE REMOVAL
-  TREE LINE


EXIST
PROP



PROP. CURVE SKY_2
 PI STA. = 11+02.36
 $\Delta = 16^\circ 10' 09''$ (LT)
 $D = 11^\circ 27' 33''$
 $R = 500.00'$
 $T = 71.02'$
 $L = 141.10'$
 $E = 5.02'$
 P.C. STA. = 10+31.33
 P.T. STA. = 11+72.44

SKYRIDGE DRIVE COORDINATE TABLE				
	DESCRIPTION	ALIGNMENT POINT	N	E
SKYRIDGE DRIVE	BEGIN IMPROVEMENT	POT 10+00.00	2017161.974	982909.726
	CURVE SKY_2	PC 10+31.33	2017192.964	982905.112
		END IMP. 10+61.61	2017222.760	982899.743
		PI 11+02.36	2017263.214	982894.654
		PT 11+72.44	2017327.772	982865.047

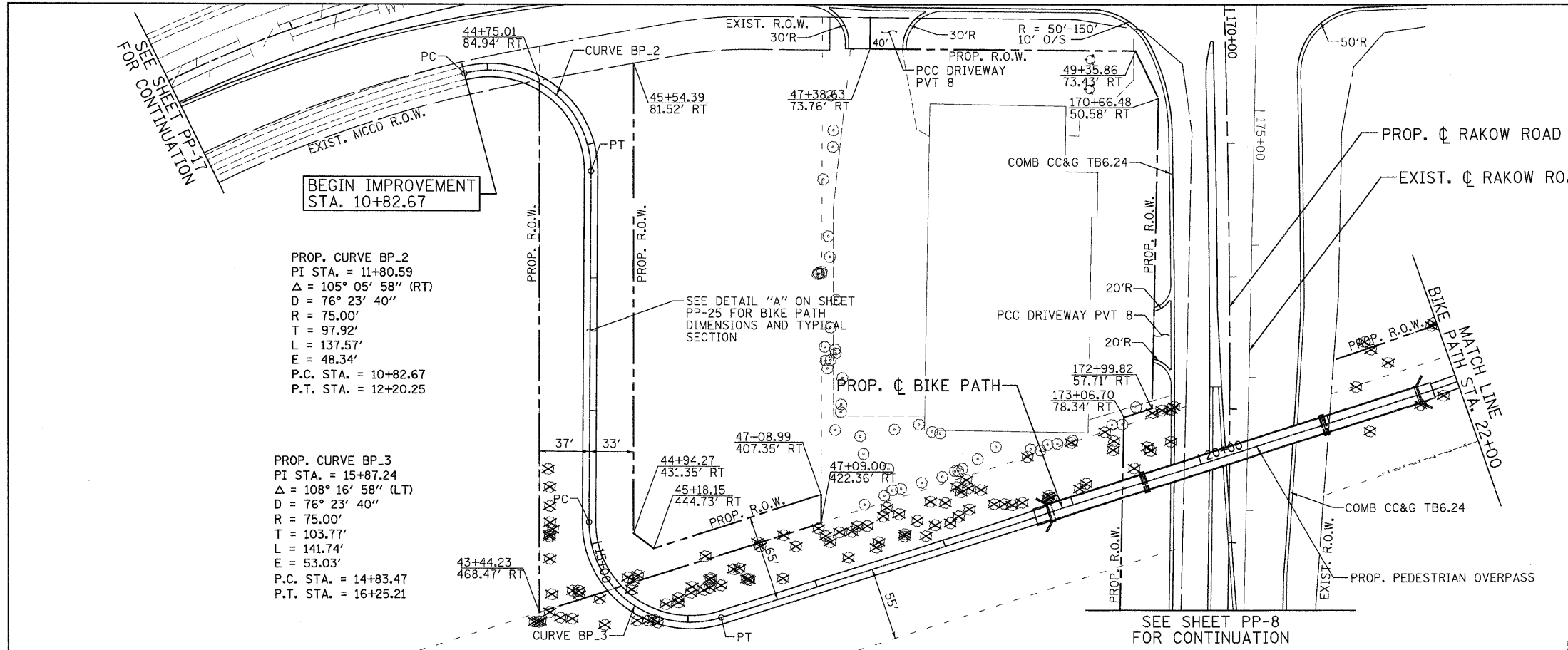


PATRICK ENGINEERING INC. LISLE, ILLINOIS	USER NAME = mpune(Rdwy_Lisle)	DESIGNED - MJP	REVISED -		MCHENRY COUNTY DIVISION OF TRANSPORTATION	RAKOW ROAD FROM ACKMAN ROAD TO ILLINOIS ROUTE 31 SKYRIDGE DRIVE PROPOSED ROADWAY PLAN AND PROFILE	F.A. RTE. 0336	SECTION 05-00308-00-WR	COUNTY MCHENRY	TOTAL SHEETS 606	SHEET NO. 169
	PLOT CONFIG = PDF(Gray_Large).plt	DRAWN - TCK	REVISED -				SCALE: 1"=50'	SHEET NO. PP 23 OF 25	STA. 10+00 TO STA. 10+61.36	FED. ROAD DIST. NO. ILLINOIS	FED. AID PROJECT
	PLOT SCALE = 1:50	CHECKED - JAH	REVISED -								
	PLOT DATE = 8/23/2010 9:57:58 AM	DATE - 8/2/2010	REVISED -								

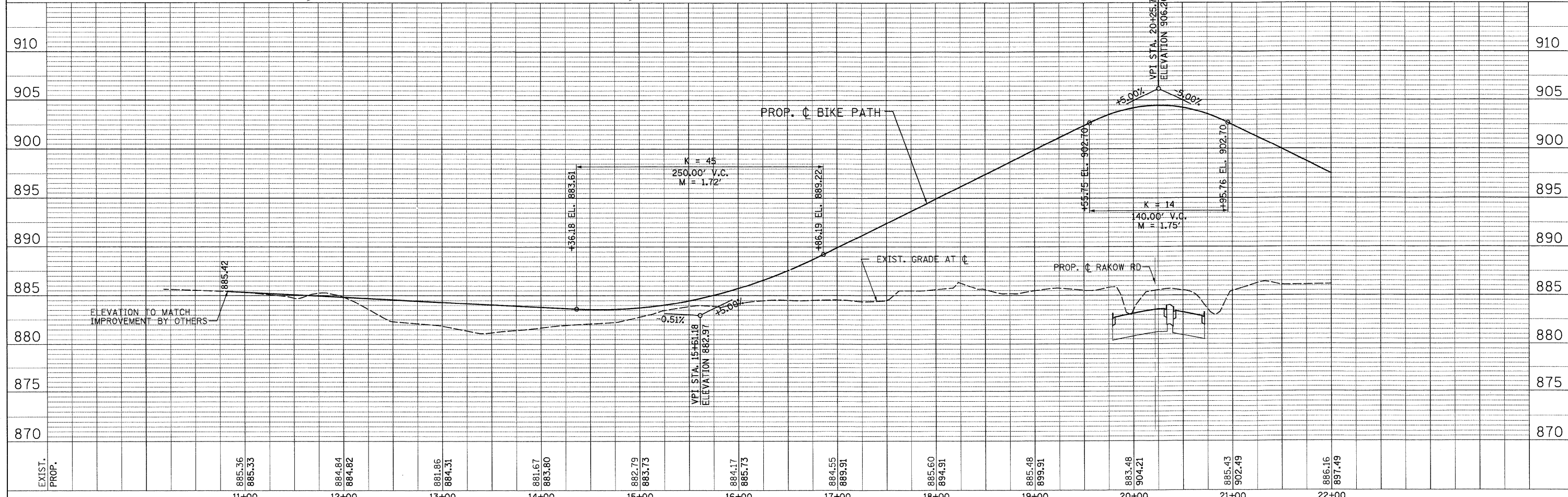
G:\MCDOT\201508_021\Drawings\RDWY\shita\Rd\N_S_PP_23_(SkyridgeDr).dgn

PLAN	SURVEYED	DATE
	PLOTTED	
	NOTED	
	CHECKED	
	BY	
	NO.	

PROFILE	SURVEYED	DATE
	PLOTTED	
	NOTED	
	CHECKED	
	BY	
	NO.	



BIKE PATH COORDINATE TABLE			
DESCRIPTION	ALIGNMENT POINT	N	E
BEGIN IMPROVEMENT	PC 10+82.67	2019128.446	989125.272
	PI 11+80.59	2019222.630	989098.492
CURVE BP_2	PT 12+20.25	2019223.951	989196.400
	PC 14+83.47	2019227.502	989459.597
CURVE BP_3	PI 15+87.24	2019228.901	989563.354
	PT 16+25.21	2019326.981	989529.475
POINT BP_4	POT 21+21.21	2019795.802	989367.537
CURVE BP_5	PC 27+81.91	2020415.878	989139.433
	PI 29+02.11	2020528.685	989097.935
END IMPROVEMENT	POT 31+26.77	2020747.553	989046.006

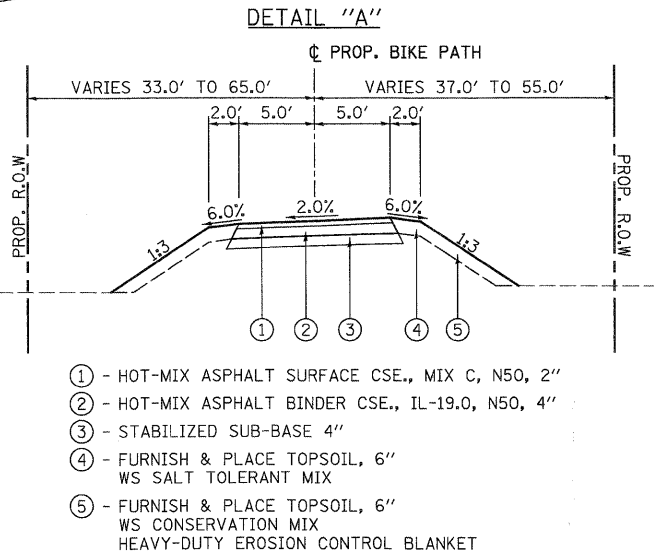
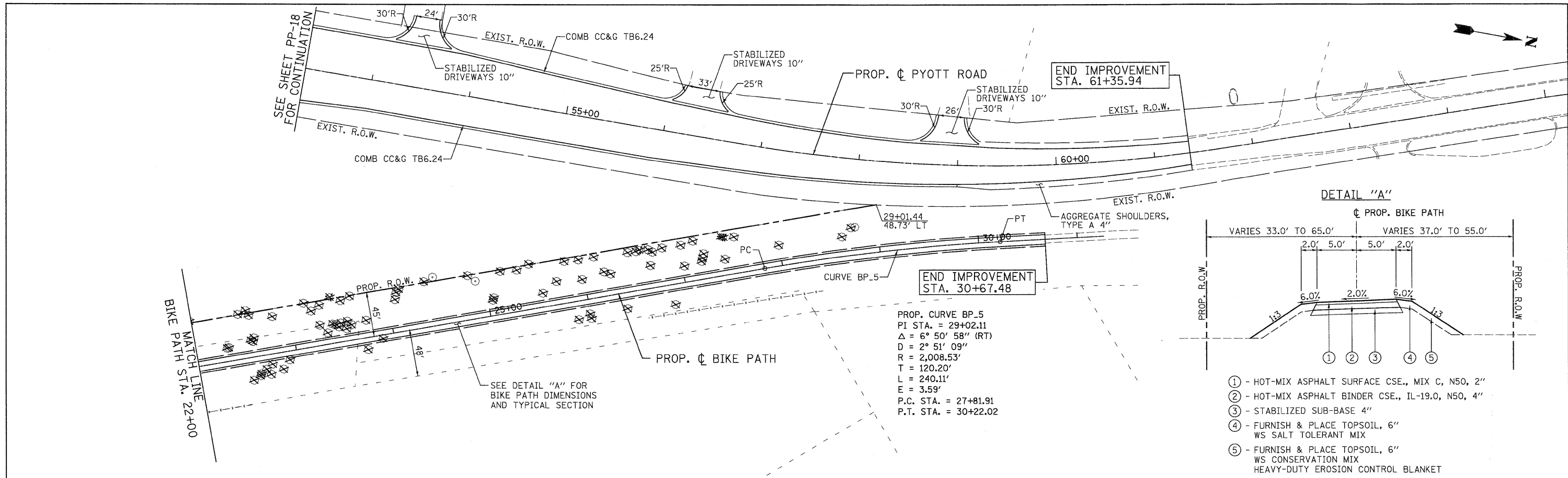


	USER NAME = Rduy_Lisie	DESIGNED - MJP	REVISED -		MCHENRY COUNTY DIVISION OF TRANSPORTATION	RAKOW ROAD FROM ACKMAN ROAD TO ILLINOIS ROUTE 31 BIKE PATH PROPOSED ROADWAY PLAN AND PROFILE	F.A.P. RTE. 0336	SECTION 05-00308-00-WR	COUNTY MCHENRY	TOTAL SHEETS 606	SHEET NO. 170
	PLOT CONFIG = PDF(Grey_Large).plt	DRAWN - TCK	REVISED -				FED. ROAD DIST. NO. ILLINOIS FED. AID PROJECT	CONTRACT NO. 63398			
PLOT SCALE = 1:150	CHECKED - JAH	REVISOR -		SCALE: 1"=50'	SHEET NO. PP 24 OF 25	STA. TO STA.					
PLOT DATE = 7/29/2010 10:30:25 PM	DATE = 8/2/2010	REVISED -									

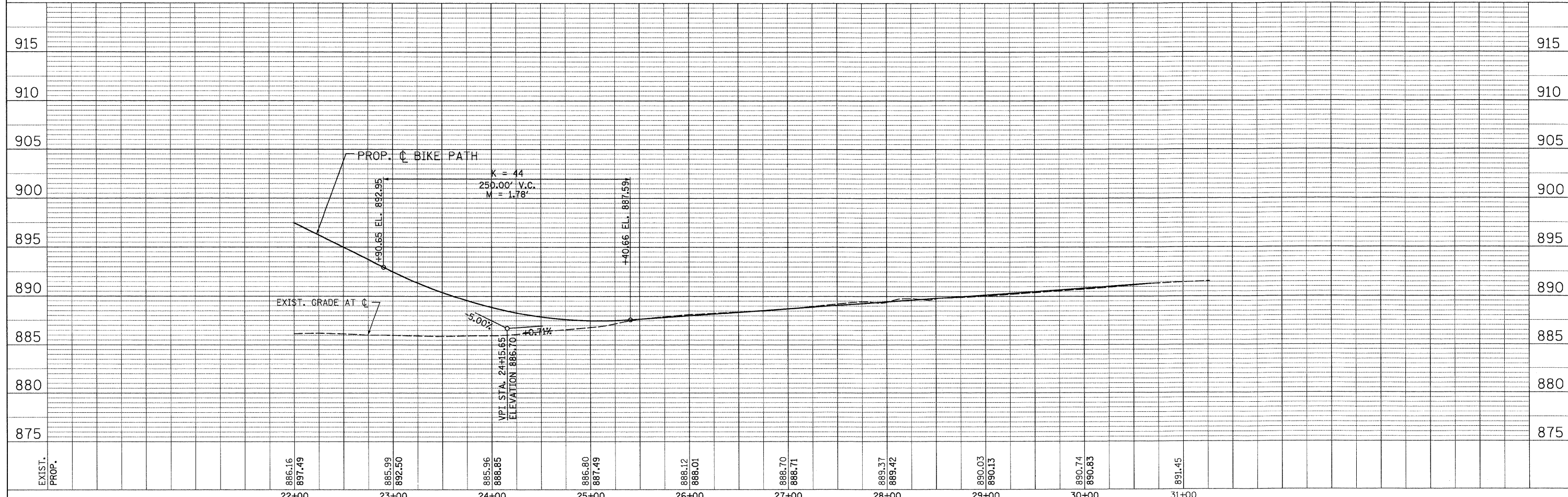
G:\MCD01\20950_00\10-Drawings\RDWAY\sheta\rd\SS_PP_24_(BikePath).dgn

PLAN	SURVEYED	DATE
	PLOTTED	BY
	GRADES CHECKED	
	STRUCTURE NOTATIONS CHECKED	
	NOTE BOOK	
	NO.	

PROFILE	SURVEYED	DATE
	PLOTTED	BY
	GRADES CHECKED	
	STRUCTURE NOTATIONS CHECKED	
	NOTE BOOK	
	NO.	

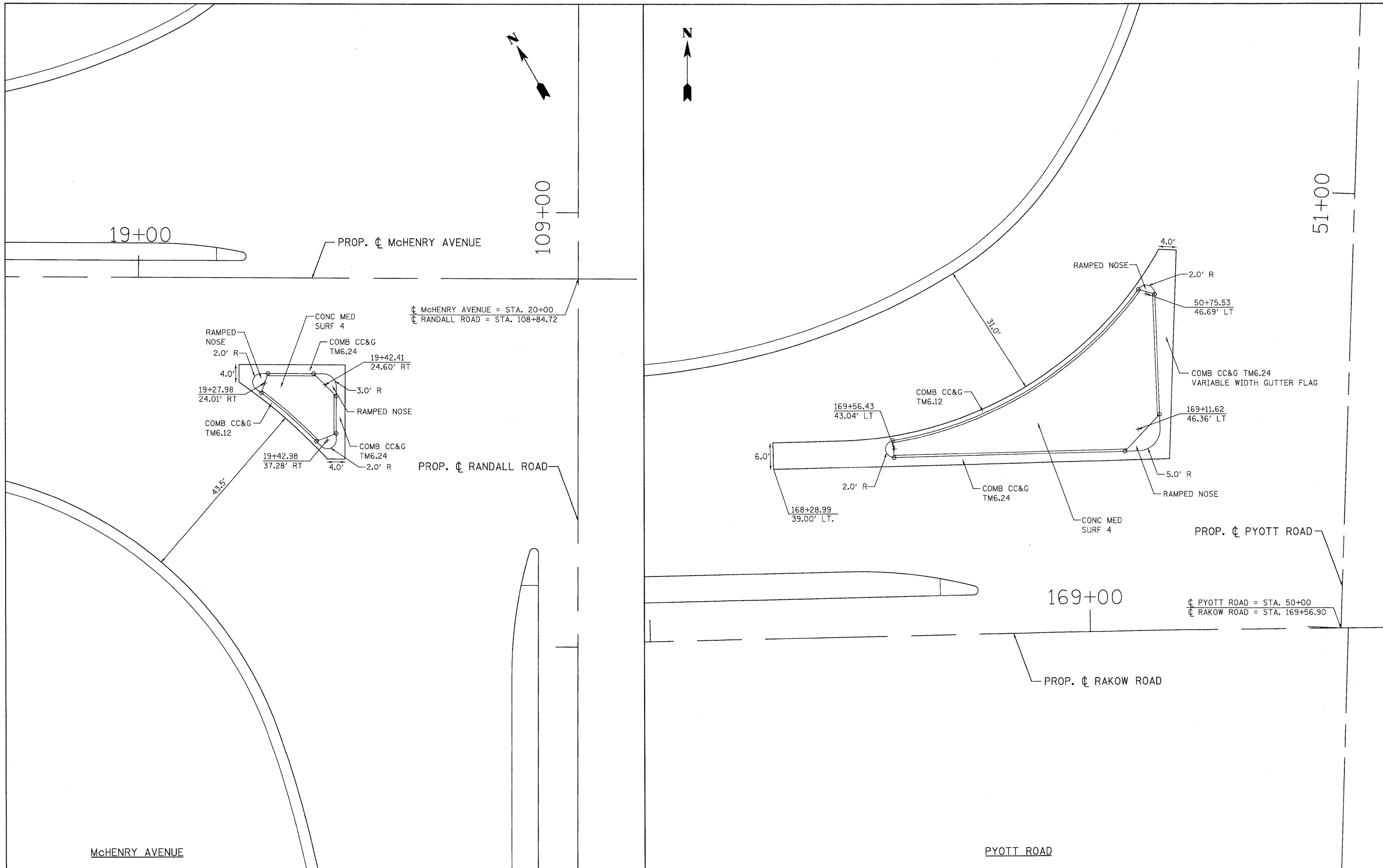


PROP. CURVE BP.5
 PI STA. = 29+02.11
 $\Delta = 6^\circ 50' 58''$ (RT)
 $D = 2^\circ 51' 09''$
 $R = 2,008.53'$
 $T = 120.20'$
 $L = 240.11'$
 $E = 3.59'$
 P.C. STA. = 27+81.91
 P.T. STA. = 30+22.02



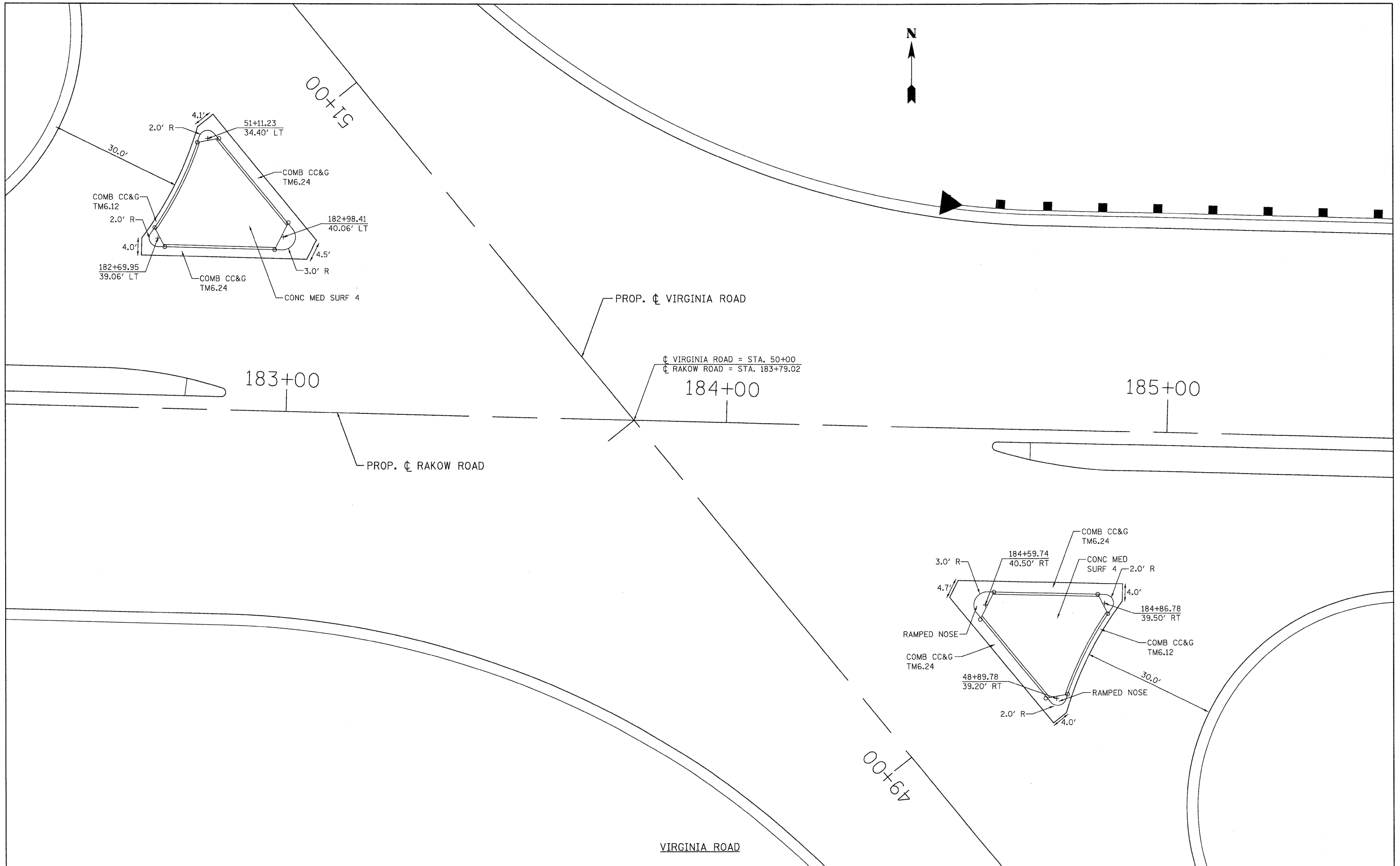
	USER NAME = Rduy_Lisle	DESIGNED - MJP	REVISED -		RAKOW ROAD FROM ACKMAN ROAD TO ILLINOIS ROUTE 31 BIKE PATH PROPOSED ROADWAY PLAN AND PROFILE	F.A.P. RTE. 0336	SECTION 05-00308-00-WR	COUNTY MCHENRY	TOTAL SHEETS 606	SHEET NO. 171
	PLOT CONFIG = PDF(Grey, Large).plt	DRAWN - TCK	REVISED -			CONTRACT NO. 63398				
	PLOT SCALE = 1:50	CHECKED - JAH	REVISED -			FED. ROAD DIST. NO.	ILLINOIS FED. AID PROJECT			
	PLOT DATE = 7/28/2010 10:30:32 PM	DATE = 8/2/2010	REVISED -			SCALE: 1"=50'	SHEET NO. PP 25 OF 25	STA. TO STA.		

G:\MCDOT\20950_00\10-drawings\RDWY\shsa\rd\AS_PP_25_(BikePath).dgn



	USER NAME = Rdky.Lisle	DESIGNED - MJP	REVISED -		RAKOW ROAD FROM ACKMAN ROAD TO ILLINOIS ROUTE 31 PROPOSED ISLAND DETAIL PLAN - McHENRY AVE. AND PYOTT ROAD			F.A.P. RTE. 0336	SECTION 05-00308-00-WR	COUNTY MCHENRY	TOTAL SHEETS 606	SHEET NO. 172	
	PLOT CONFIG = PDF(Grey_Large).plt	DRAWN - TCK	REVISED -		SCALE: 1/4"=10'	SHEET NO. DTL 1 OF 5	STA. TO STA.	FED. ROAD DIST. NO.	ILLINOIS FED. AID PROJECT	CONTRACT NO. 63398			
	PLOT SCALE = 1:10	CHECKED - JAH	REVISED -										
	PLOT DATE = 7/28/2010	DATE - 8/2/2010	REVISED -										

G:\MCDOT\2010\Drawings\RDWY\shhs\15\15_Island.dgn



USER NAME = Rdwj.Lisle	DESIGNED - MJP	REVISED -
PLOT CONFIG = PDF(Grey, Large).plt	DRAWN - TCK	REVISED -
PLOT SCALE = 1:10	CHECKED - JAH	REVISED -
PLOT DATE = 7/28/2010	DATE - 8/2/2010	REVISED -



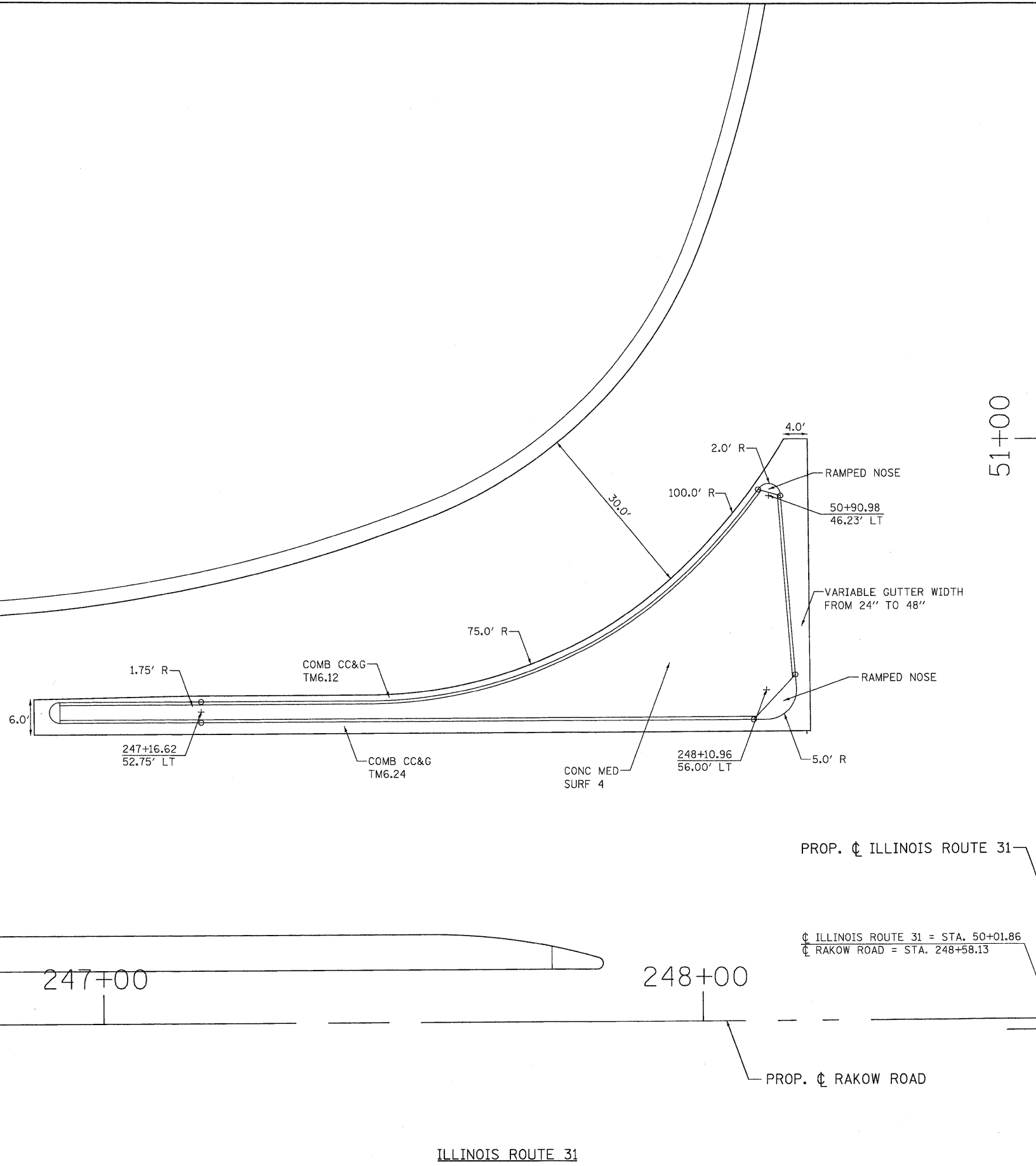
**MCHENRY COUNTY
DIVISION OF TRANSPORTATION**

**RAKOW ROAD FROM ACKMAN ROAD TO ILLINOIS ROUTE 31
PROPOSED ISLAND DETAIL PLAN - VIRGINIA ROAD**

SCALE: 1"=10' SHEET NO. DTL 2 OF 5 STA. TO STA.

F.A.P. RTE. 0336	SECTION 05-00308-00-WR	COUNTY MCHENRY	TOTAL SHEETS 606	SHEET NO. 173
FED. ROAD DIST. NO.		ILLINOIS FED. AID PROJECT		
CONTRACT NO. 63398				

G:\MCD01\20950_001\Drawings\RDW\shs\dtls\ISL\Island.02.dgn

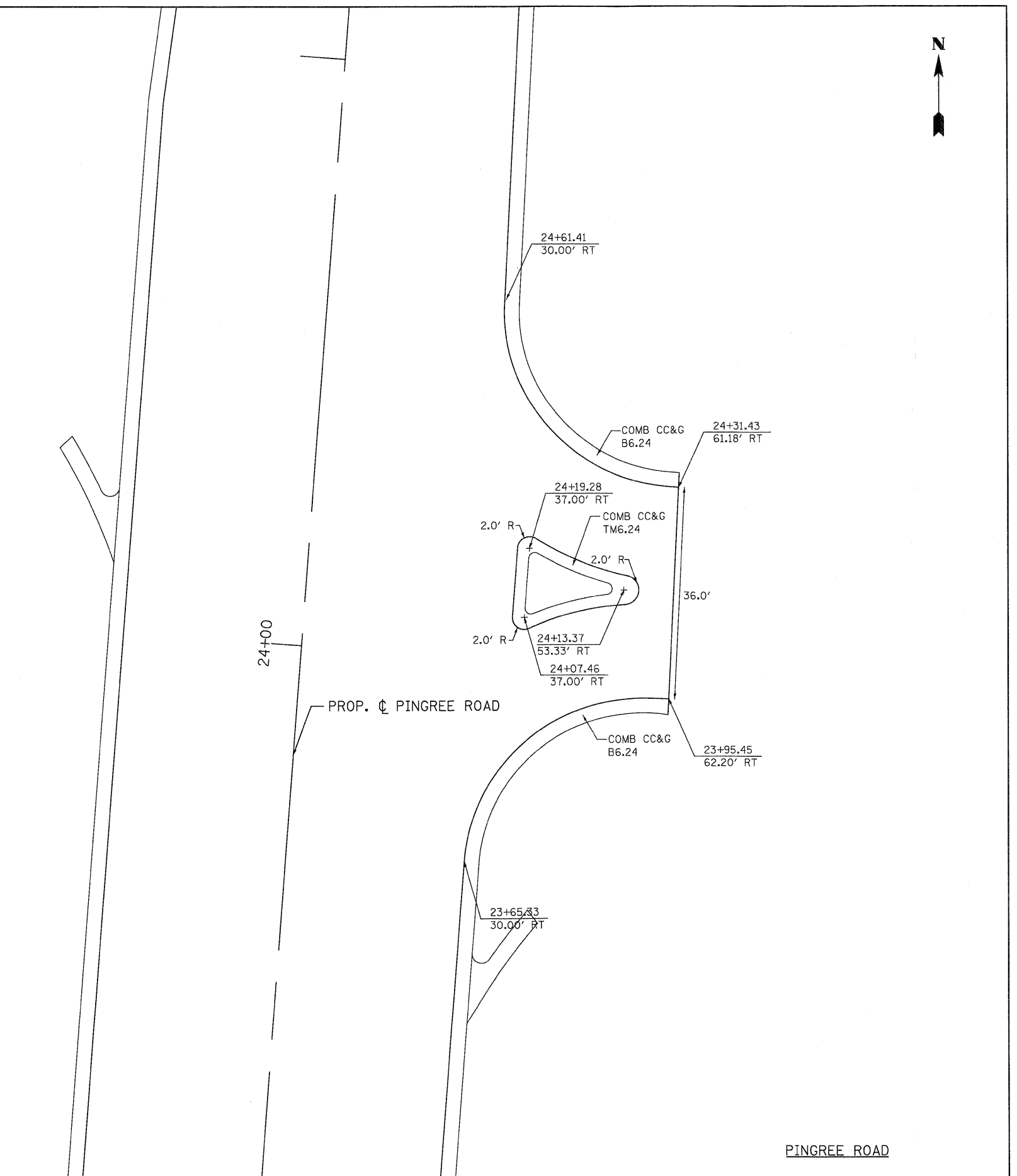
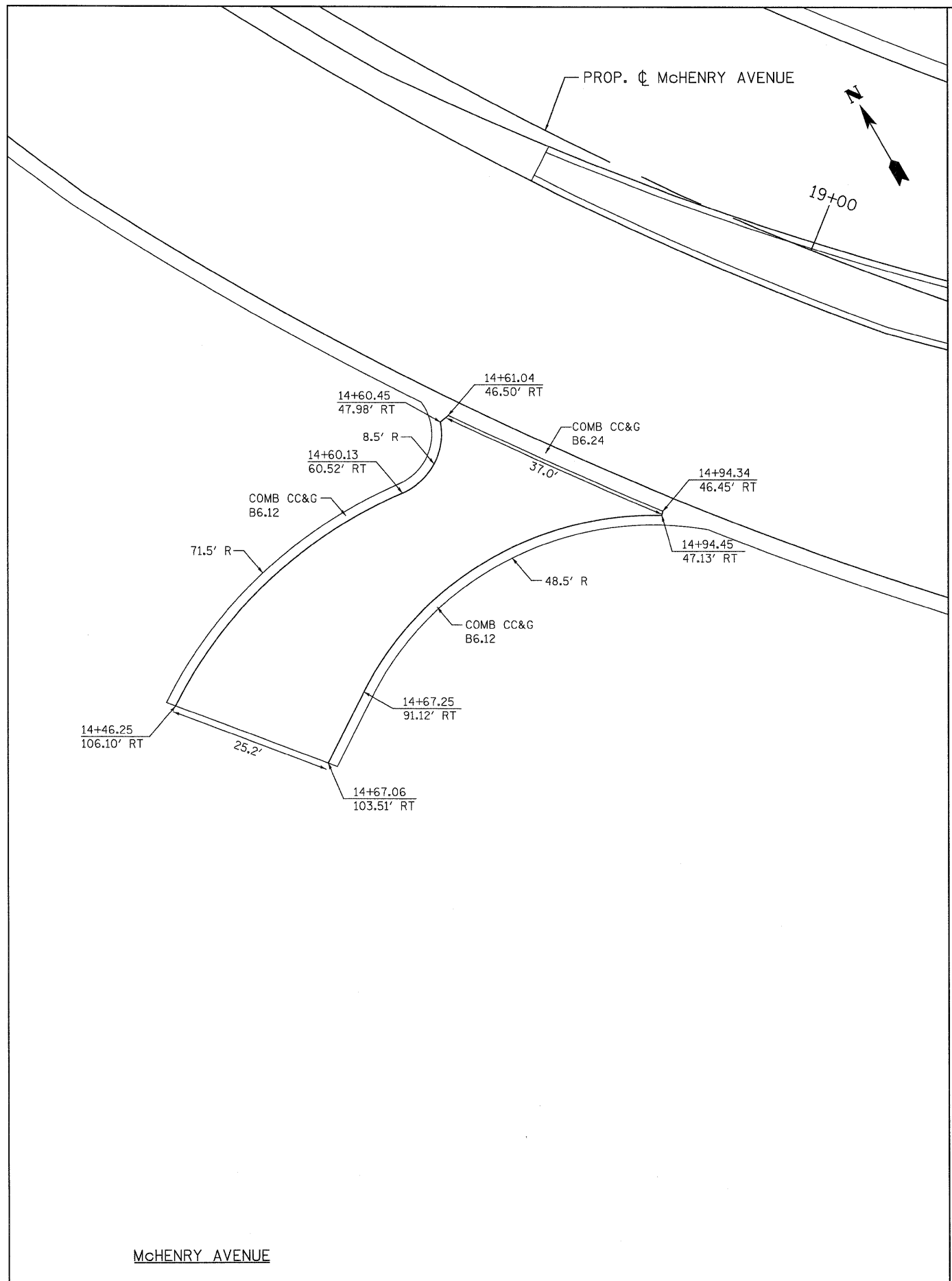


PROP. ϕ ILLINOIS ROUTE 31
 ϕ ILLINOIS ROUTE 31 = STA. 50+01.86
 ϕ RAKOW ROAD = STA. 248+58.13

ILLINOIS ROUTE 31

PATRICK ENGINEERING INC. LISLE, ILLINOIS	USER NAME = Rdwy_Lisle	DESIGNED - MJP	REVISED -	MCHENRY COUNTY DIVISION OF TRANSPORTATION	RAKOW ROAD FROM ACKMAN ROAD TO ILLINOIS ROUTE 31 PROPOSED ISLAND DETAIL PLAN - IL ROUTE 31			F.A.P. RTE.	SECTION	COUNTY	TOTAL SHEETS	SHEET NO.
	PLOT CONFIG = PDF(Grey, Large).plt	DRAWN - TCK	REVISED -					0336	05-00308-00-WR	MCHENRY	606	174
	PLOT SCALE = 1:10	CHECKED - JAH	REVISED -					CONTRACT NO. 63398				
	PLOT DATE = 7/28/2010	DATE - 8/2/2010	REVISED -					ILLINOIS FED. AID PROJECT				
SCALE: 1"=10' SHEET NO. DTL 3 OF 5 STA. TO STA.												

Q:\MCD01\20950_001\Drawings\RDW\shets\01s\Island.03.dgn



McHENRY AVENUE

PINGREE ROAD



USER NAME = Rdwy_Lisle	DESIGNED - MJP	REVISED -
PLOT CONFIG = PDF(Grey_Large).plt	DRAWN - TCK	REVISED -
PLOT SCALE = 1:10	CHECKED - JAH	REVISED -
PLOT DATE = 7/28/2010	DATE - 8/2/2010	REVISED -

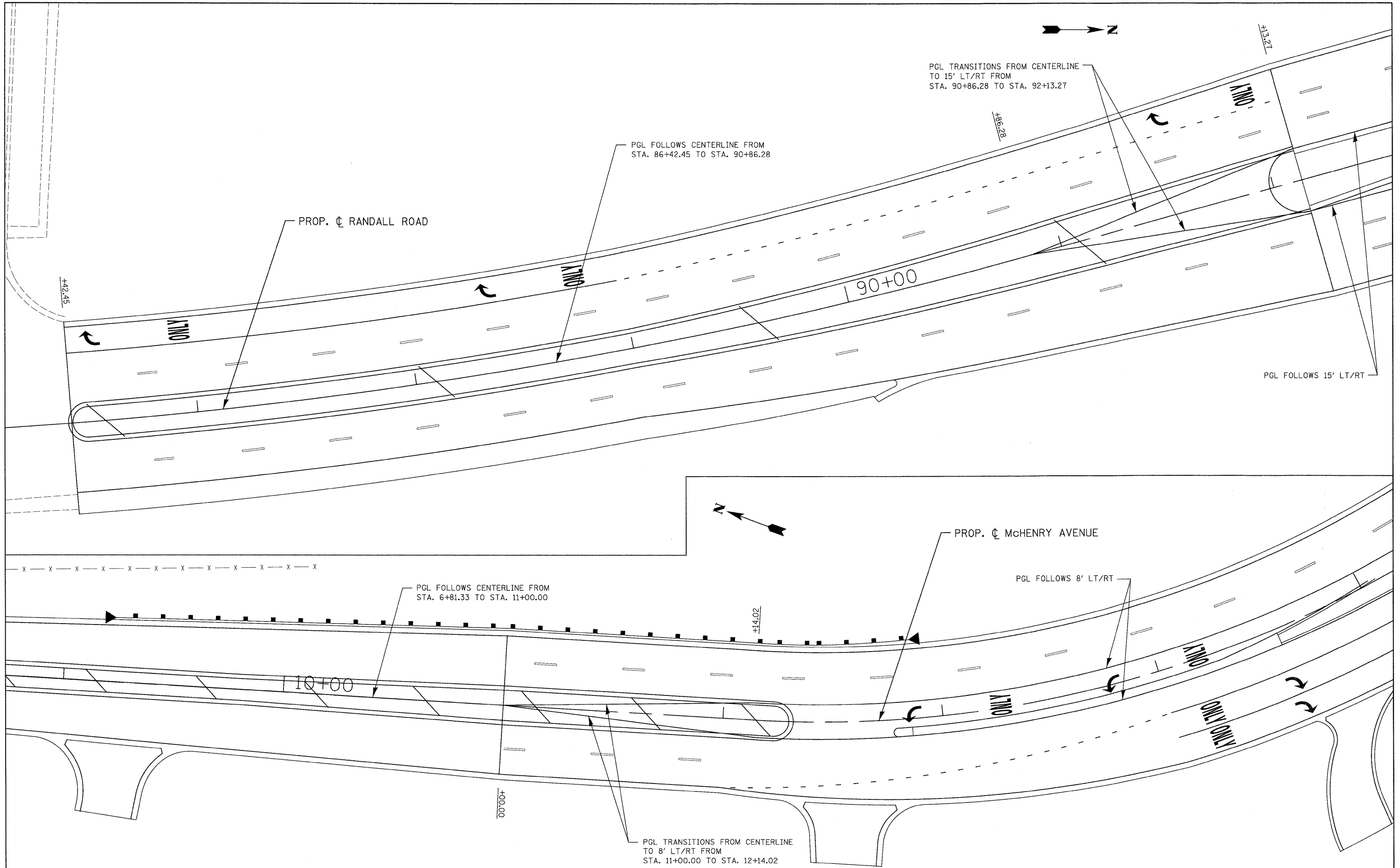


MCHENRY COUNTY
DIVISION OF TRANSPORTATION

RAKOW ROAD FROM ACKMAN ROAD TO ILLINOIS ROUTE 31
ROADWAY PLAN

SCALE: 1"=10' SHEET NO. DTL 4 OF 5 STA. TO STA.

F.A.P. RTE.	SECTION	COUNTY	TOTAL SHEETS	SHEET NO.
0336	05-00308-00-WR	MCHENRY	606	175
FED. ROAD DIST. NO. ILLINOIS FED. AID PROJECT			CONTRACT NO. 63398	



USER NAME = Rdwg_Lisle	DESIGNED - MJP	REVISED -
PLOT CONFIG = PDF(Grey_Large).plt	DRAWN - TCK	REVISED -
PLOT SCALE = 1:20	CHECKED - JAH	REVISED -
PLOT DATE = 7/28/2010	DATE - 8/2/2010	REVISED -



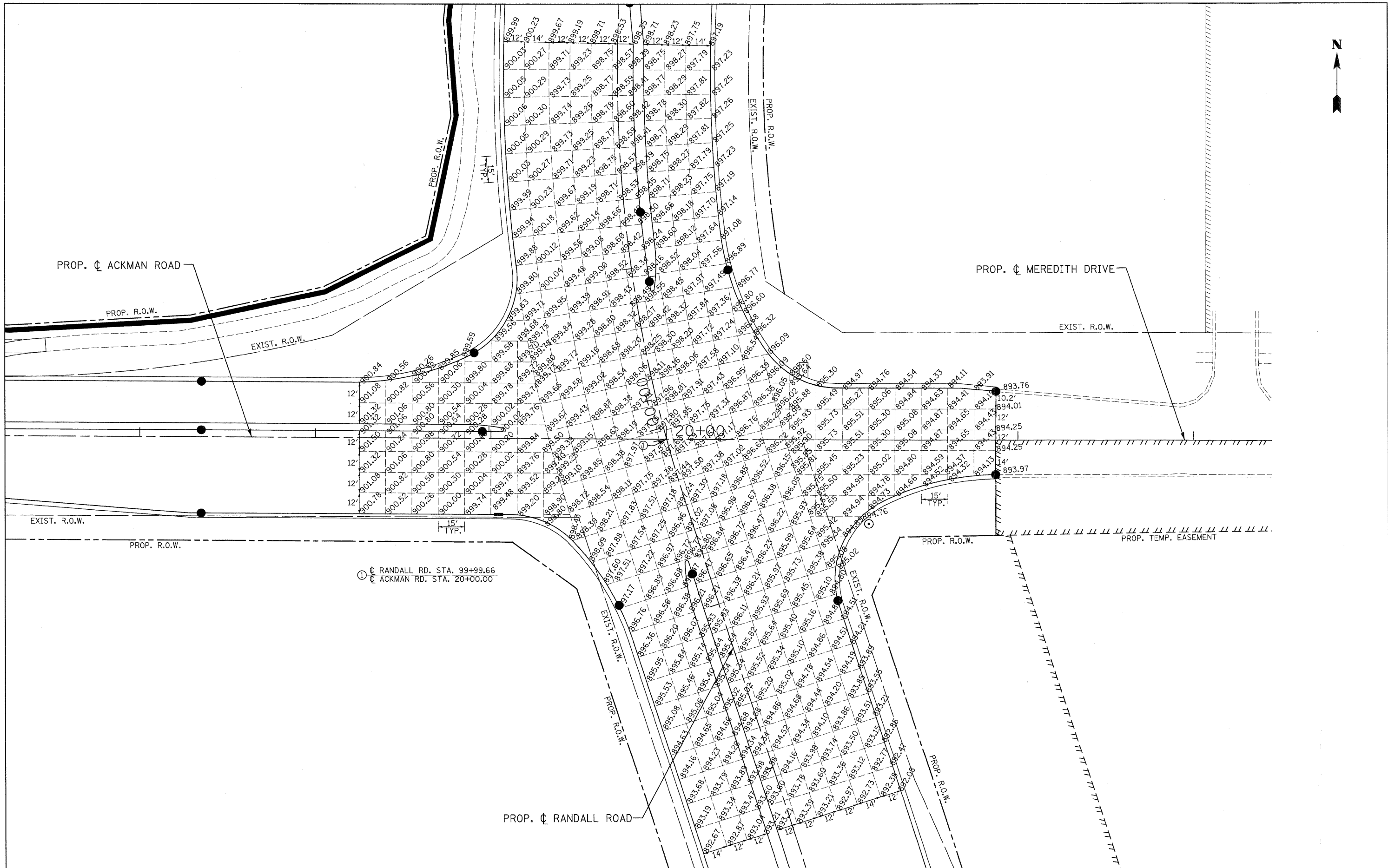
**MCHENRY COUNTY
DIVISION OF TRANSPORTATION**

**RAKOW ROAD FROM ACKMAN ROAD TO ILLINOIS ROUTE 31
ROADWAY PLAN**

SCALE: 1"=20' SHEET NO. DTL 5 OF 5 STA. TO STA.

F.A.P. RTE. 0336	SECTION 05-00308-00-WR	COUNTY MCHENRY	TOTAL SHEETS 606	SHEET NO. 176
FED. ROAD DIST. NO.		ILLINOIS FED. AID PROJECT		

Q:\MCD001\200902_001\Drawings\ROW\shits\01s\S_PGL_Detail_05.dgn



USER NAME = Rdky_Lisle
 PLOT CONFIG = PDF(Grey_Large).plt
 PLOT SCALE = 1:25
 PLOT DATE = 7/28/2010

DESIGNED - MJP
 DRAWN - TCK
 CHECKED - JAH
 DATE - 8/2/2010

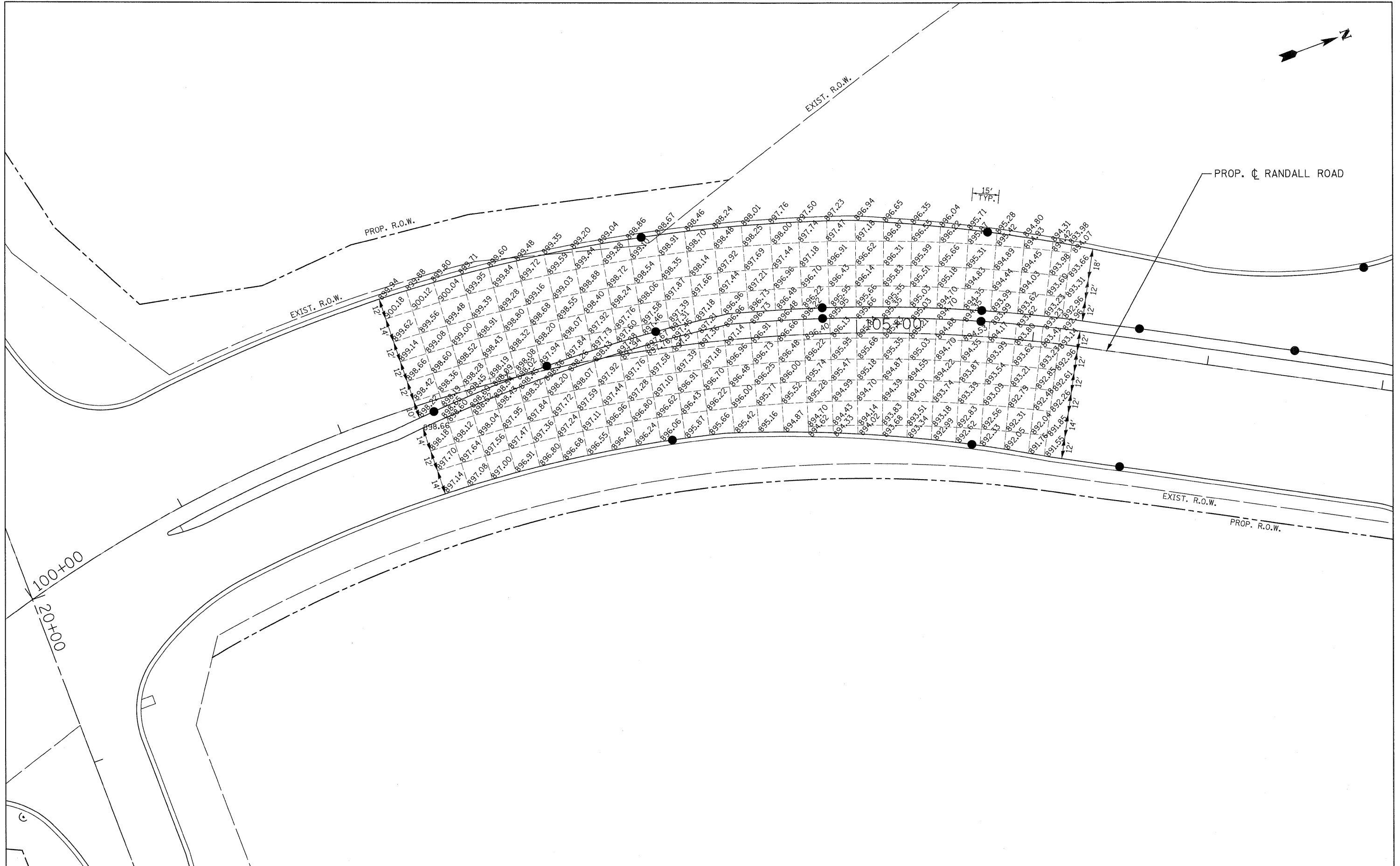


MCHENRY COUNTY
DIVISION OF TRANSPORTATION

RAKOW ROAD FROM ACKMAN ROAD TO ILLINOIS ROUTE 31
ACKMAN ROAD PROPOSED PAVEMENT JOINTING AND ELEVATION PLAN
 SCALE: 1"=50' SHEET NO. JT 1 OF 7 STA. 18+25.00 TO STA. 21+87.44

F.A.P. RTE. 0336	SECTION 05-00308-00-WR	COUNTY MCHENRY	TOTAL SHEETS 606	SHEET NO. 177
FED. ROAD DIST. NO. ILLINOIS		FED. AID PROJECT		
CONTRACT NO. 63398				

q:\modot\2009\01\drawings\rdky\shfts\jnt\5_Jnt_AckmanRd_01.dgn



USER NAME = Rdwy_Lisle
 PLOT CONFIG = PDF(Grey_Large).plt
 PLOT SCALE = 1:25
 PLOT DATE = 7/28/2010

DESIGNED - MJP
 DRAWN - TCK
 CHECKED - JAH
 DATE - 8/2/2010

REVISED -
 REVISED -
 REVISED -
 REVISED -



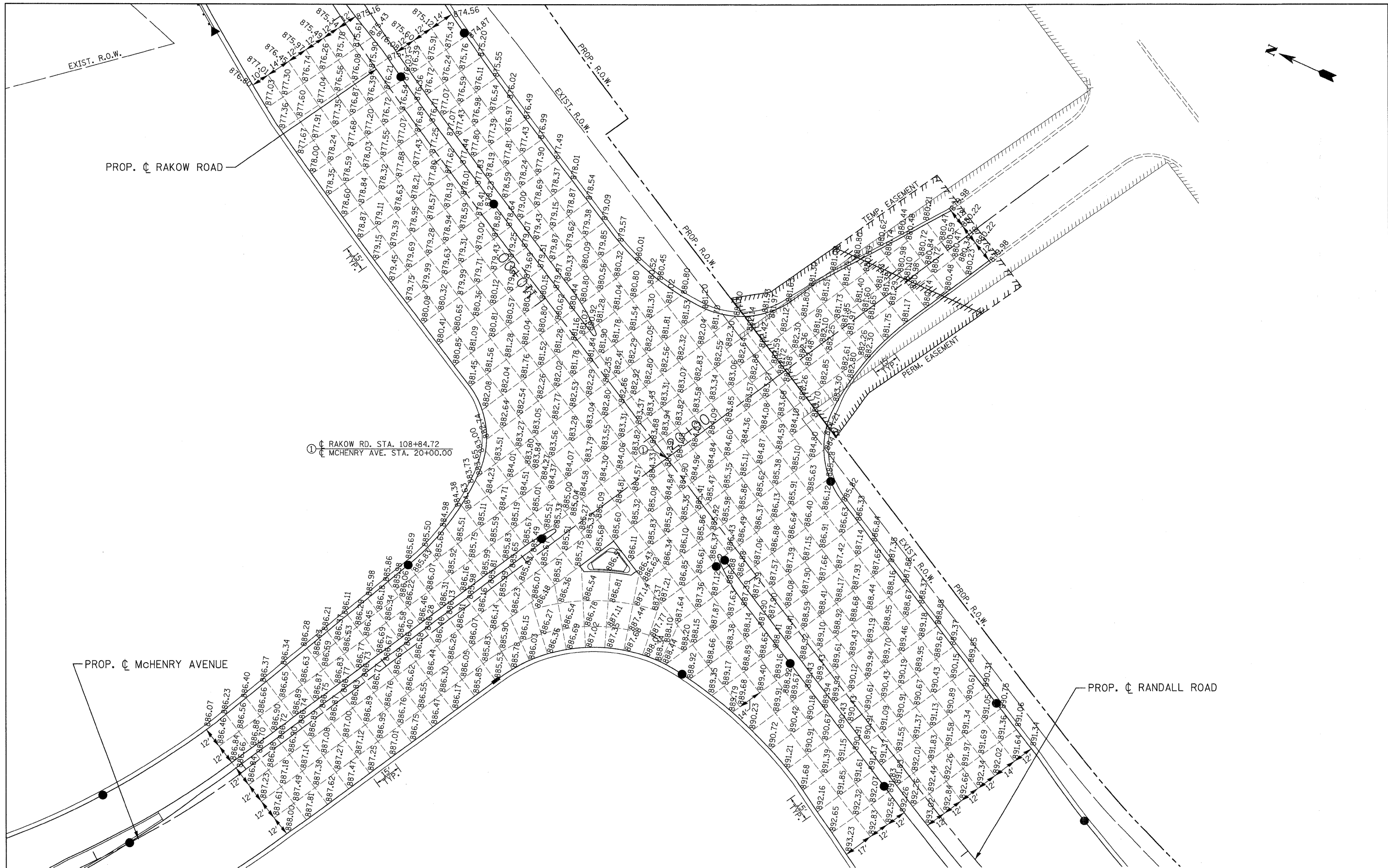
MCHENRY COUNTY
DIVISION OF TRANSPORTATION

RAKOW ROAD FROM ACKMAN ROAD TO ILLINOIS ROUTE 31
RAKOW ROAD PROPOSED PAVEMENT JOINTING AND ELEVATION PLAN

SCALE: 1"=25' SHEET NO. JT 2 OF 7 STA. 102+45.00 TO STA. 106+15.00

F.A.P. RTE.	SECTION	COUNTY	TOTAL SHEETS	SHEET NO.
0336	05-00308-00-WR	MCHENRY	606	178
FED. ROAD DIST. NO.			ILLINOIS FED. AID PROJECT	
			CONTRACT NO. 63398	

q:\mcdot\20950-001\drawings\rdwy\shfts\int\S_Int.(AckMan).01.dgn



○ RAKOW RD. STA. 108+84.72
 ○ MCHENRY AVE. STA. 20+00.00



USER NAME = Rdwj.Lisle
 PLOT CONFIG = PDF(Grey, Large).plt
 PLOT SCALE = 1:25
 PLOT DATE = 7/28/2010

DESIGNED - MJP
 DRAWN - TCK
 CHECKED - JAH
 DATE - 8/2/2010

REVISED -
 REVISED -
 REVISED -
 REVISED -



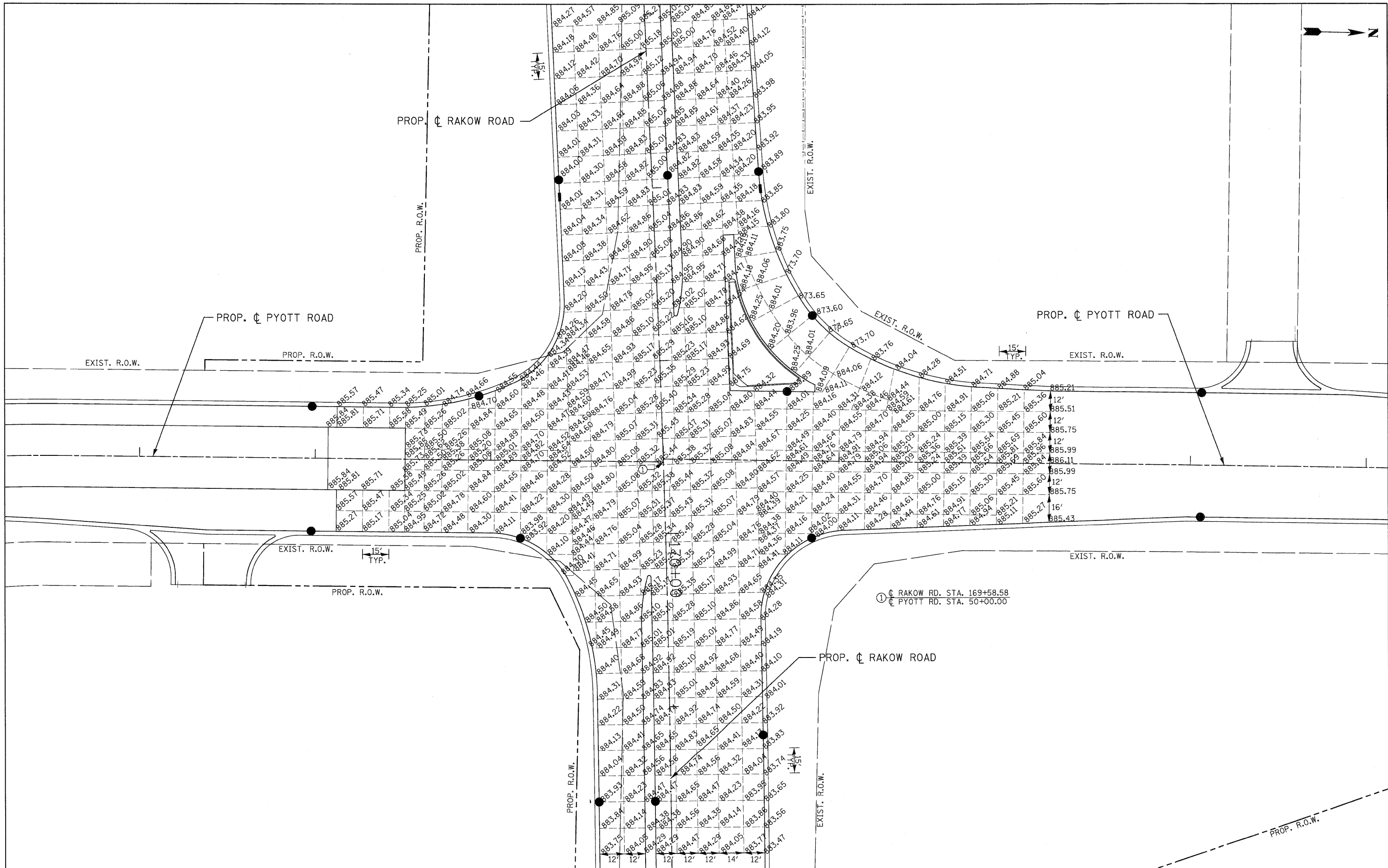
**MCHENRY COUNTY
 DIVISION OF TRANSPORTATION**

**RAKOW ROAD FROM ACKMAN ROAD TO ILLINOIS ROUTE 31
 MCHENRY AVE PROPOSED PAVEMENT JOINTING AND ELEVATION PLAN**

SCALE: 1"=50' SHEET NO. JT 3 OF 7 STA. 16+95.88 TO STA. 22+15.19

F.A.P. RTE.	SECTION	COUNTY	TOTAL SHEETS	SHEET NO.
0336	05-00308-00-WR	MCHENRY	606	179
FED. ROAD DIST. NO.		ILLINOIS FED. AID PROJECT		
		CONTRACT NO. 63398		

q:\modot\20950_0201\drawings\rdwy\shfts\jnt\15.Jnt.(MCHENRY).dgn



USER NAME = Rdwg_Lisle
 PLOT CONFID = PDF(Grey_Large).plt
 PLOT SCALE = 1:25
 PLOT DATE = 7/28/2010
 DESIGNED - MJP
 DRAWN - TCK
 CHECKED - JAH
 DATE - 8/2/2010

REVISED -
 REVISED -
 REVISED -
 REVISED -

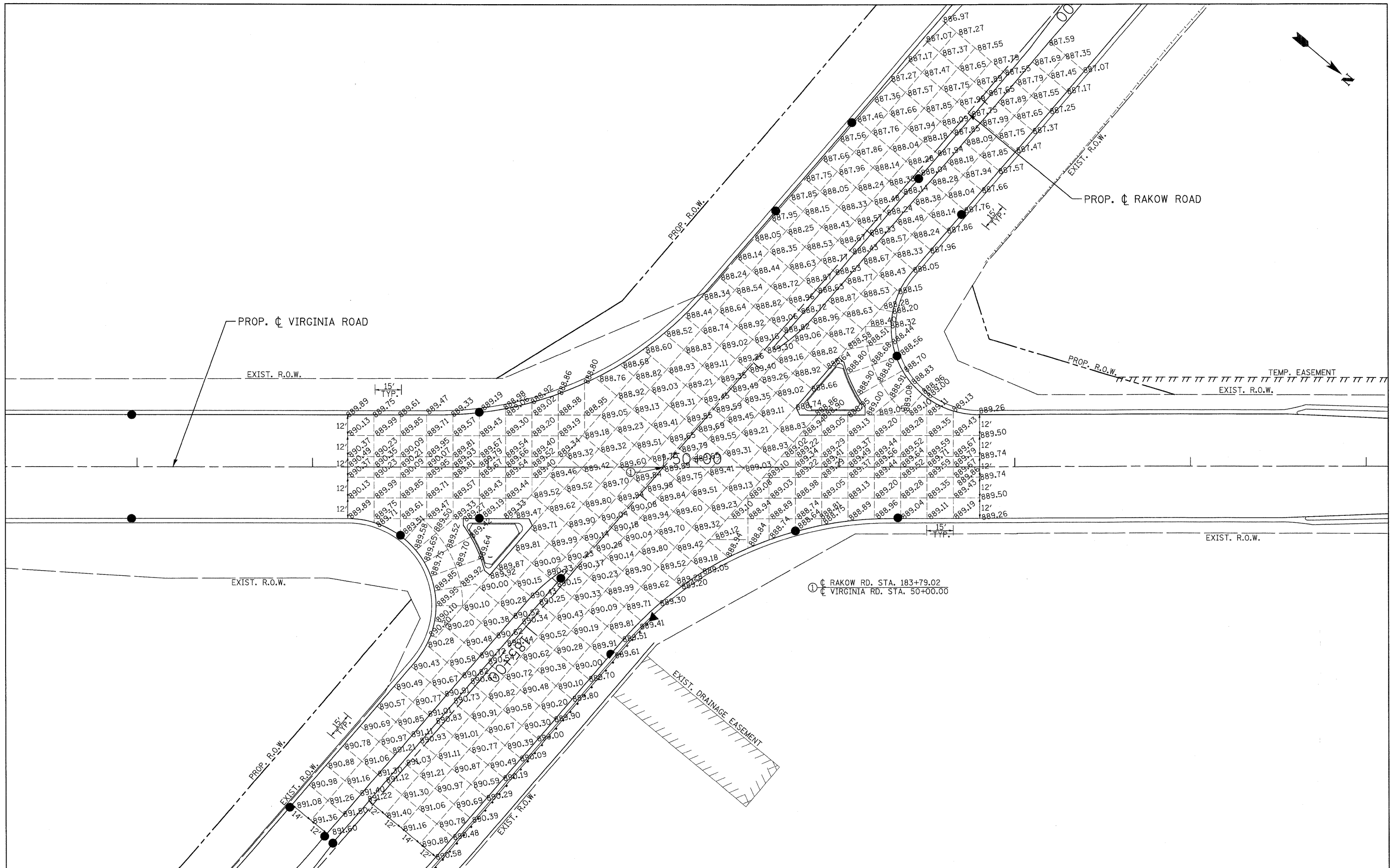


MCHENRY COUNTY
DIVISION OF TRANSPORTATION

RAKOW ROAD FROM ACKMAN ROAD TO ILLINOIS ROUTE 31
PYOTT ROAD PROPOSED PAVEMENT JOINTING AND ELEVATION PLAN
 SCALE: 1"=50' SHEET NO. JT 4 OF 7 STA. 48+07.26 TO STA. 52+20.00

F.A.P. RTE.	SECTION	COUNTY	TOTAL SHEETS	SHEET NO.
0336	05-00308-00-WR	MCHENRY	606	180
CONTRACT NO. 63398				
FED. ROAD DIST. NO.		ILLINOIS FED. AID PROJECT		

q:\modot\20952_001\drawings\rdwg\shsta\jnt\S_Int_PyottJ_01.dgn



USER NAME = Rdwj.Lisle
 PLOT CONFIG = PDF(Grey, Large).plt
 PLOT SCALE = 1:25
 PLOT DATE = 7/28/2010

DESIGNED - MJP
 DRAWN - TCK
 CHECKED - JAH
 DATE - 8/2/2010

REVISED -
 REVISED -
 REVISED -
 REVISED -

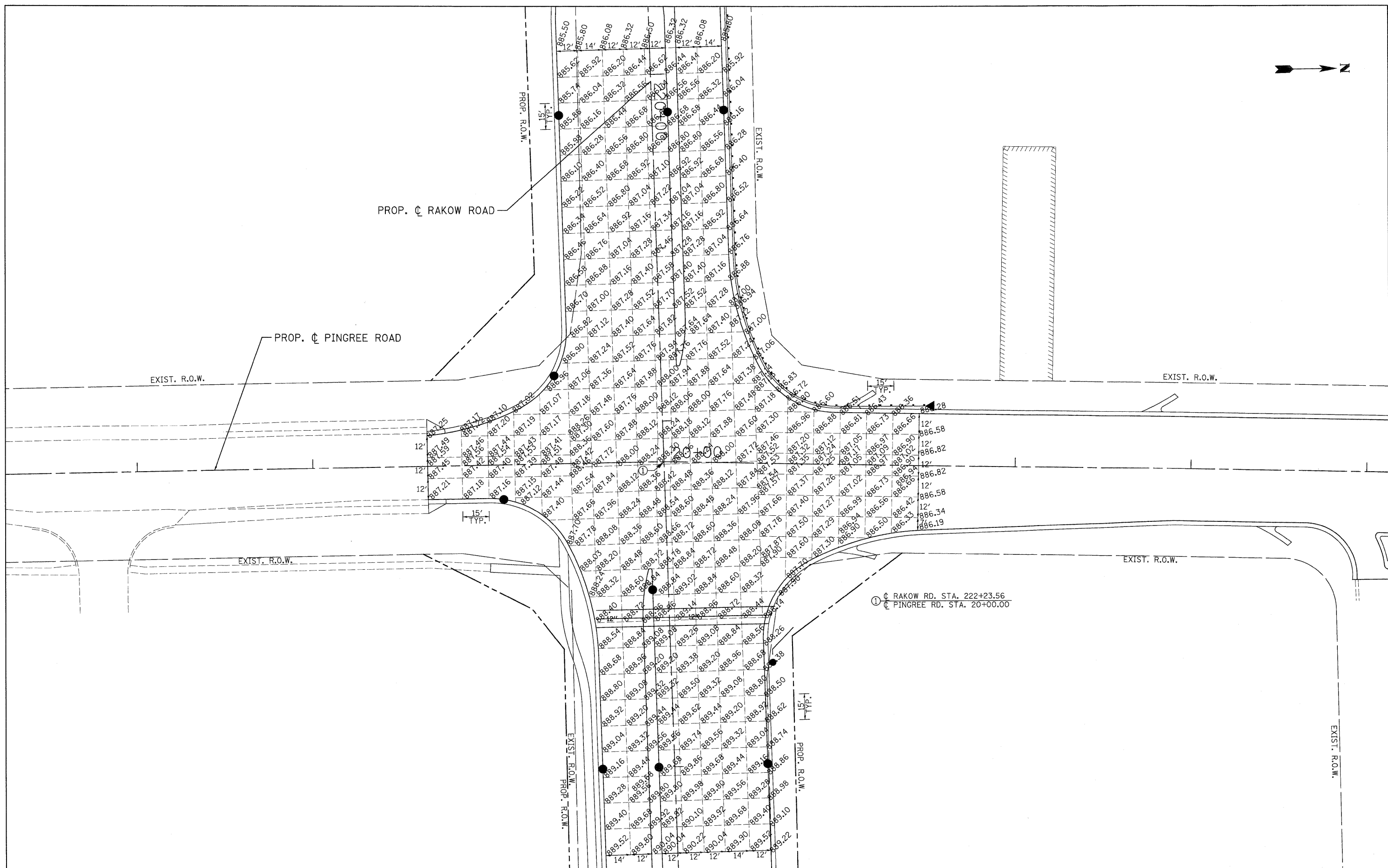



MCHENRY COUNTY
DIVISION OF TRANSPORTATION

RAKOW ROAD FROM ACKMAN ROAD TO ILLINOIS ROUTE 31
VIRGINIA ROAD PROPOSED PAVEMENT JOINTING AND ELEVATION PLAN
 SCALE: 1"=50' SHEET NO. JT 5 OF 7 STA. 48+20.00 TO STA. 51+80.00

F.A.P. RTE.	SECTION	COUNTY	TOTAL SHEETS	SHEET NO.
0336	05-00308-00-WR	MCHENRY	606	181
FED. ROAD DIST. NO. ILLINOIS FED. AID PROJECT			CONTRACT NO. 63398	

q:\modot\20950_021\drawings\rdw\shsta\int\5.Int.(Virginia).dgn



USER NAME = Rdky.Lisle	DESIGNED - MJP	REVISED -
PLOT CONFIG = PDF(Gray, Large).plt	DRAWN - TCK	REVISED -
PLOT SCALE = 1:25	CHECKED - JAH	REVISED -
PLOT DATE = 7/28/2010	DATE - 8/2/2010	REVISED -



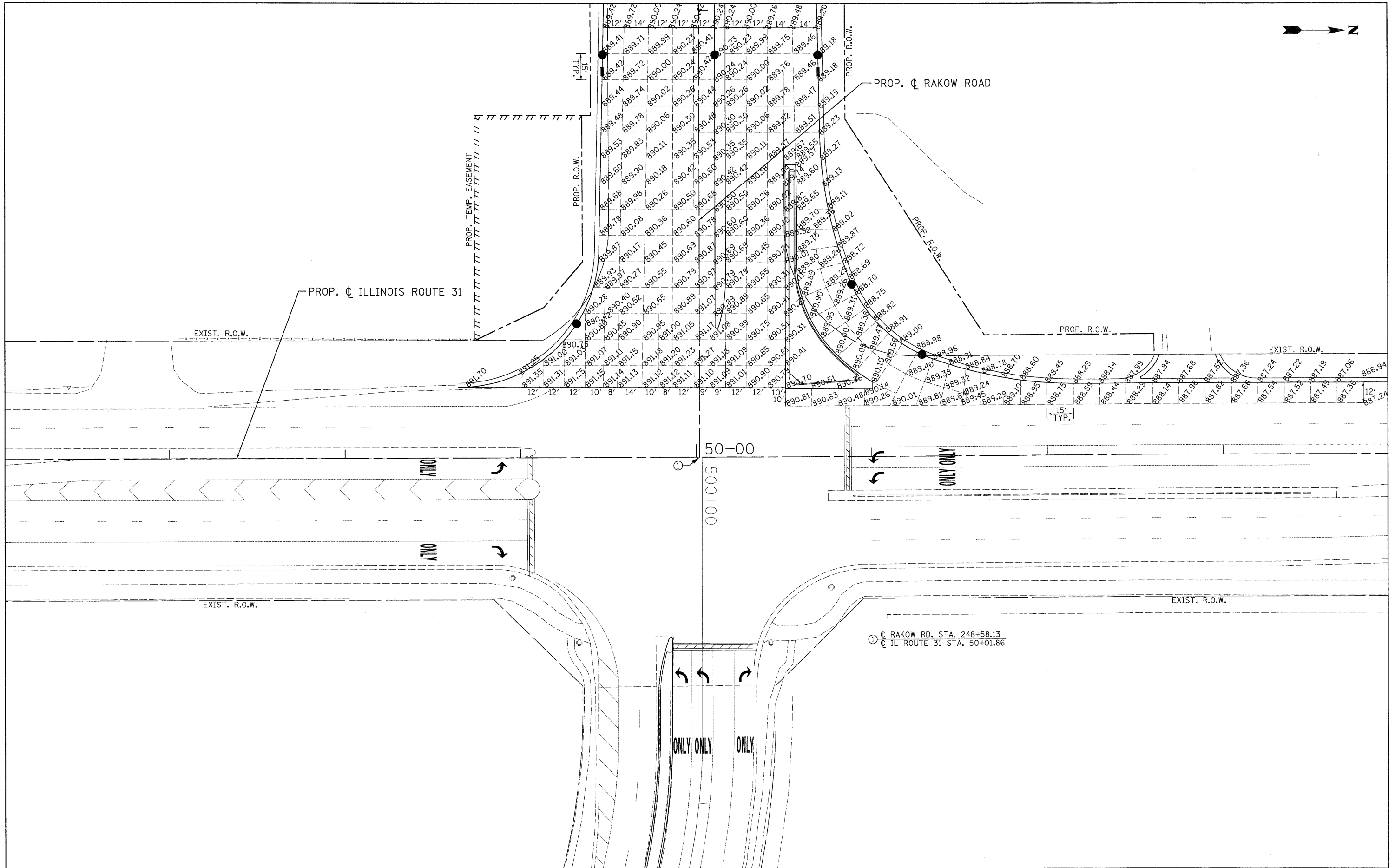
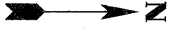
**MCHENRY COUNTY
DIVISION OF TRANSPORTATION**

**RAKOW ROAD FROM ACKMAN ROAD TO ILLINOIS ROUTE 31
PINGREE ROAD PROPOSED PAVEMENT JOINTING AND ELEVATION PLAN**

SCALE: 1"=50' SHEET NO. JT 6 OF 7 STA. 18+65.38 TO STA. 21+45.00

F.A.P. RTE. 0336	SECTION 05-00308-00-WR	COUNTY MCHENRY	TOTAL SHEETS 606	SHEET NO. 182
FED. ROAD DIST. NO. ILLINOIS FED. AID PROJECT		CONTRACT NO. 63398		

q:\modot\2010\01\drawings\rdwy\shfts\jnt\5.Jnt.(Pingree).01.dgn



① RAKOW RD. STA. 248+58.13
 ② IL ROUTE 31 STA. 50+01.86



USER NAME = Rdwy_Lisle
 PLOT CONFIG = PDF(Grey, Large).plt
 PLOT SCALE = 1:25
 PLOT DATE = 7/28/2010

DESIGNED - MJP
 DRAWN - TCK
 CHECKED - JAH
 DATE - 8/2/2010

REVISED -
 REVISED -
 REVISED -
 REVISED -



**MCHENRY COUNTY
 DIVISION OF TRANSPORTATION**

**RAKOW ROAD FROM ACKMAN ROAD TO ILLINOIS ROUTE 31
 ILLINOIS RTE 31 PROPOSED PAVEMENT JOINTING AND ELEVATION PLAN**

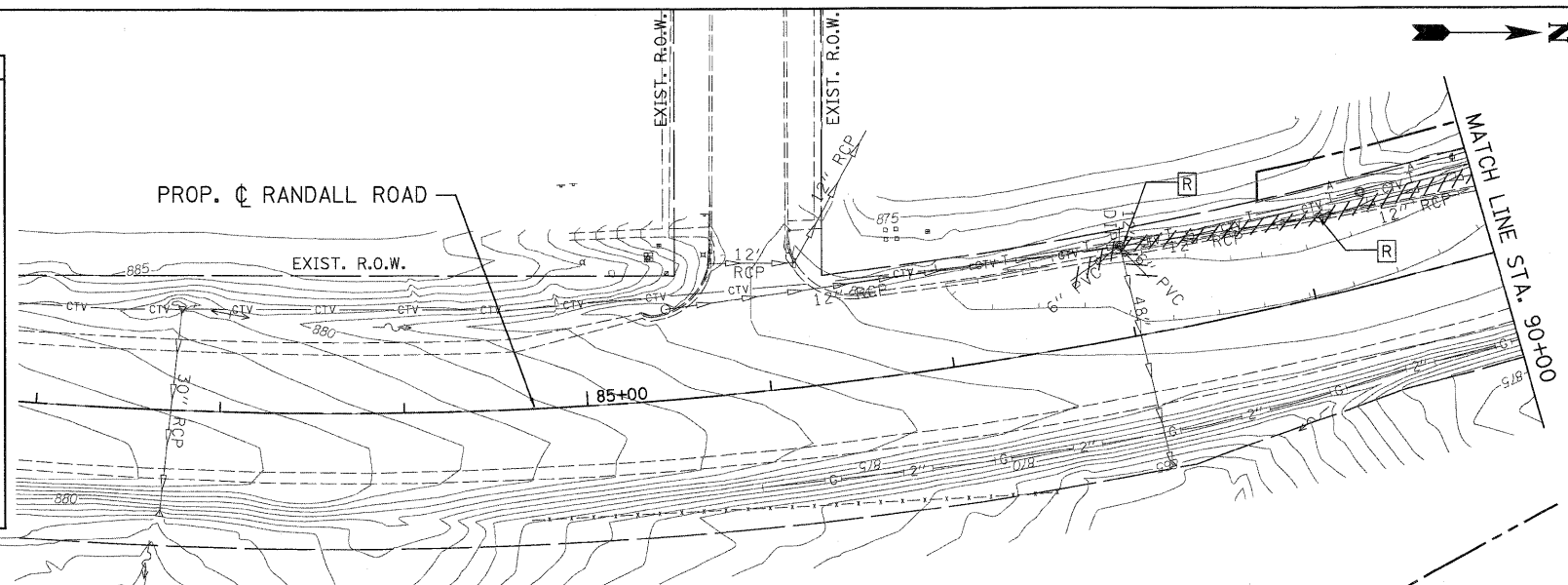
F.A.P. RTE. 0336	SECTION 05-00308-00-WR	COUNTY MCHENRY	TOTAL SHEETS 606	SHEET NO. 183
FED. ROAD DIST. NO. ILLINOIS FED. AID PROJECT		CONTRACT NO. 63398		

q:\modot\20950_001\drawings\rdwy\shfts\jnt\S.Jnt.(ILRte31).01.dgn

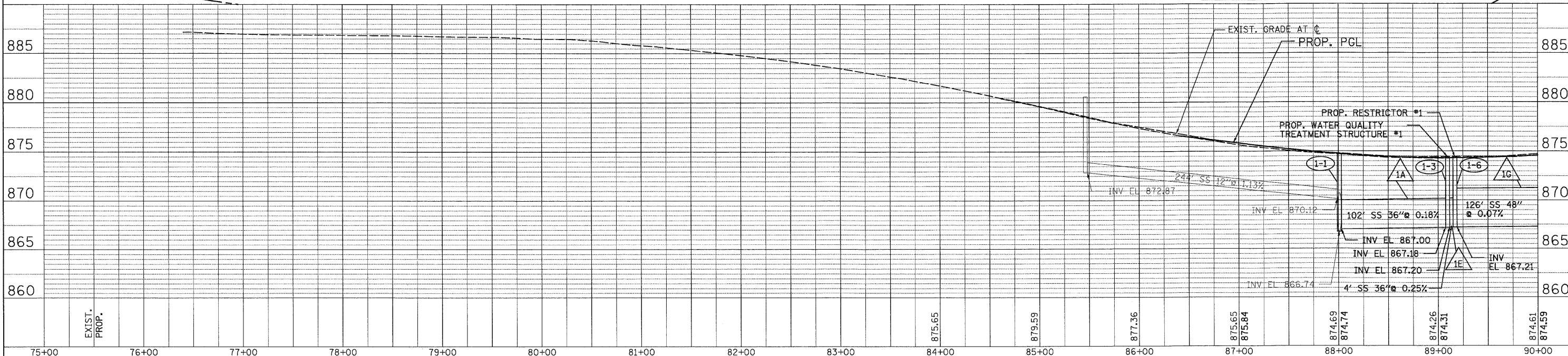
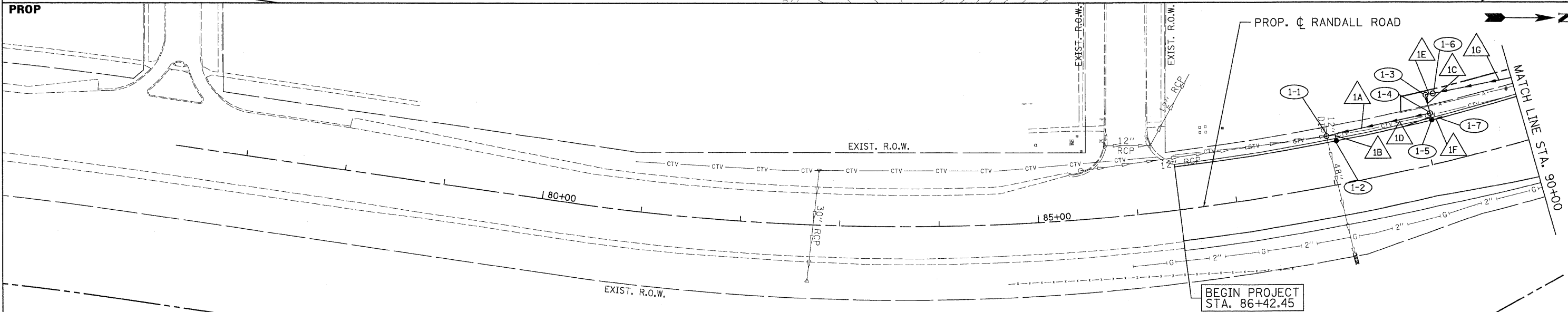
SCALE: 1"=50' SHEET NO. JT 7 OF 7 STA. 48+69.04 TO STA. 53+93.94

LEGEND:

BOUNDARY LINES/SYMBOLS	EXISTING	PROPOSED	BOUNDARY LINES/SYMBOLS	EXISTING	PROPOSED
REFERENCE LINE/CENTERLINE AND STATIONING			MANHOLE		
STORM SEWER			FLARED END SECTION		
CATCH BASIN			RIGHT OF WAY LINE		
HEADWALL/ENDWALL			TEMPORARY EASEMENT		
OPEN LID MANHOLE/INLET			PERMANENT EASEMENT		
SWALE			DITCH		
DETENTION HIGH WATER LEVEL (HWL)			RIPRAP		
STORM SEWER REMOVAL			DITCH CHECK		
STRUCTURE REMOVAL			GAS LINE		
STRUCTURE RECONSTRUCTION			TELEPHONE LINE		
STRUCTURE ADJUSTMENT			AERIAL LINE		
GUTTER OUTLET			SANITARY SEWER		
WETLAND			CABLE TELEVISION		
HYDRANT			WATER MAIN		
ARTICULATED BLOCK REVETMENT MAT			PIPE UNDERDRAIN		
			WATER VALVE		



**EXIST
PROP**



DATE: _____
BY: _____
SURVEYED: _____
PLOTTED: _____
CHECKED: _____
NOTE BOOK NO.: _____
DRAWING FILE NAME: _____

DATE: _____
BY: _____
SURVEYED: _____
PLOTTED: _____
CHECKED: _____
NOTE BOOK NO.: _____
DRAWING FILE NAME: _____



USER NAME = jmacke(Chicago_RI)
 PLOT CONFIG = PDF(Reg-Large).plt
 PLOT SCALE = 1:50
 PLOT DATE = 7/29/2018 8:50:24 AM

DESIGNED - D. DOERFLER
 DRAWN - J. MACKE
 CHECKED - E. CHOW
 DATE - 3/31/10



**MCHENRY COUNTY
DIVISION OF TRANSPORTATION**

**DRAINAGE AND UTILITIES
RAKOW ROAD FROM ACKMAN ROAD TO ILLINOIS ROUTE 31**

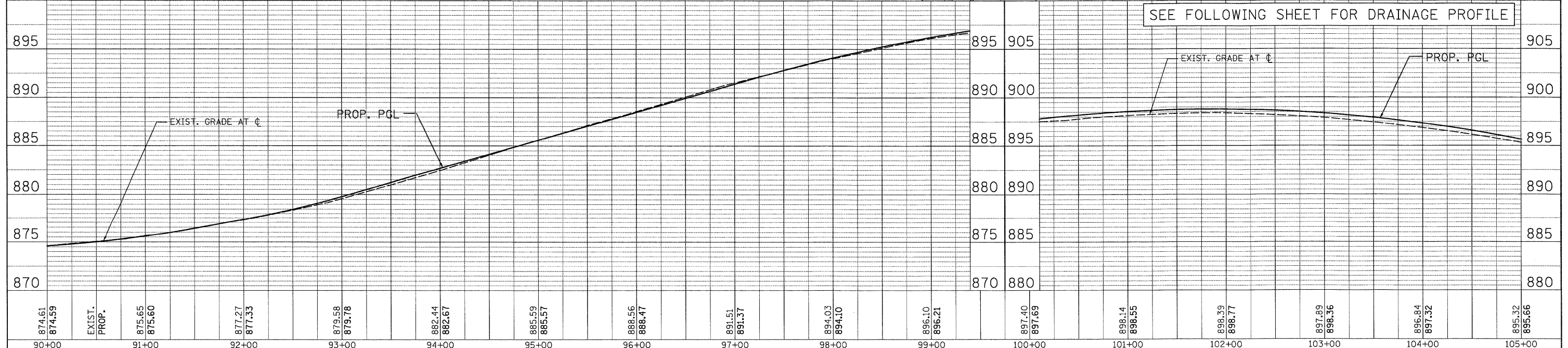
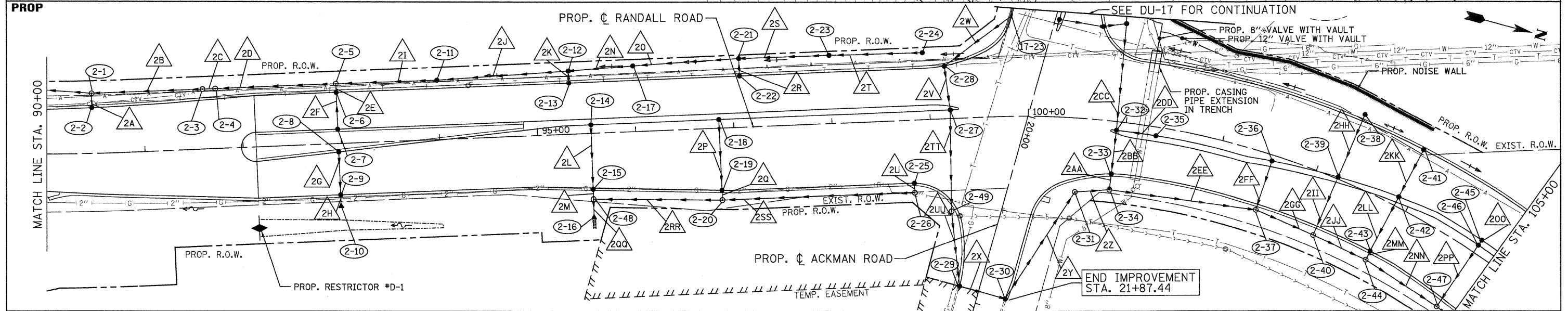
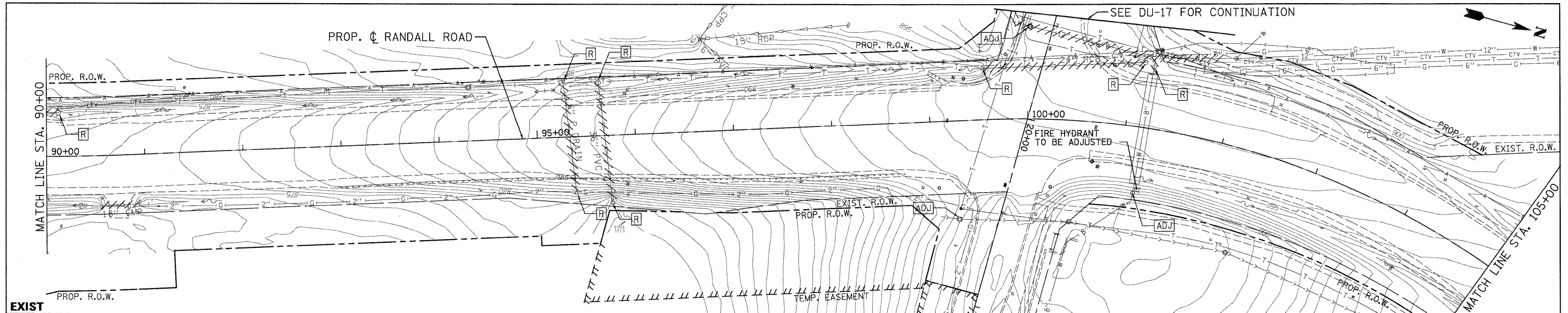
F.A. RTE. 0336	SECTION 05-00308-00-WR	COUNTY MCHENRY	TOTAL SHEETS 606	SHEET NO. 184
----------------	------------------------	----------------	------------------	---------------

SCALE: 1"=50' SHEET NO. DU 1 OF 47 86+42.45 90+00.00

P:\Chicago\MCDOT\2015\Drawings\RDW\1511\Drawings\1511_S...Dra_PP.dgn

DATE	
BY	
PLAN	
NO.	
NO. BOOK	
DATE	
BY	
NO.	
NO. BOOK	
DATE	
BY	
NO.	
NO. BOOK	

DATE	
BY	
NO.	
NO. BOOK	
DATE	
BY	
NO.	
NO. BOOK	
DATE	
BY	
NO.	
NO. BOOK	



874.61 874.59	EXIST. PROP.	875.65 875.60	877.27 877.33	879.58 879.78	882.44 882.67	885.59 885.57	888.56 888.47	891.51 891.37	894.03 894.10	896.10 896.21	897.40 897.69	898.14 898.55	898.39 898.77	897.89 898.36	896.84 897.32	895.32 895.66
90+00		91+00	92+00	93+00	94+00	95+00	96+00	97+00	98+00	99+00	100+00	101+00	102+00	103+00	104+00	105+00



USER NAME = jmacke@chicago.il	DESIGNED - D. DOERFLER	REVISED -
PLOT CONFIG = PDF(Grey, Large).plt	DRAWN - J. MACKE	REVISED -
PLOT SCALE = 1:50	CHECKED - E. CHOW	REVISED -
PLOT DATE = 7/29/2010 8:58:31 AM	DATE - 6/29/10	REVISED -



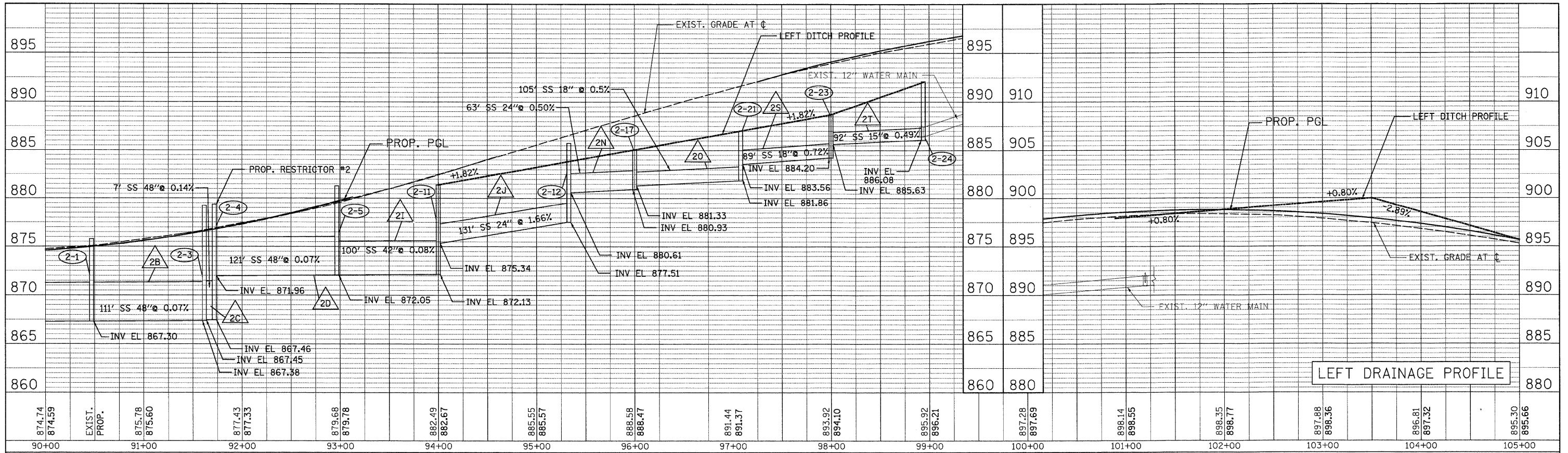
**MCHENRY COUNTY
DIVISION OF TRANSPORTATION**

**DRAINAGE AND UTILITIES
RAKOW ROAD FROM ACKMAN ROAD TO ILLINOIS ROUTE 31**

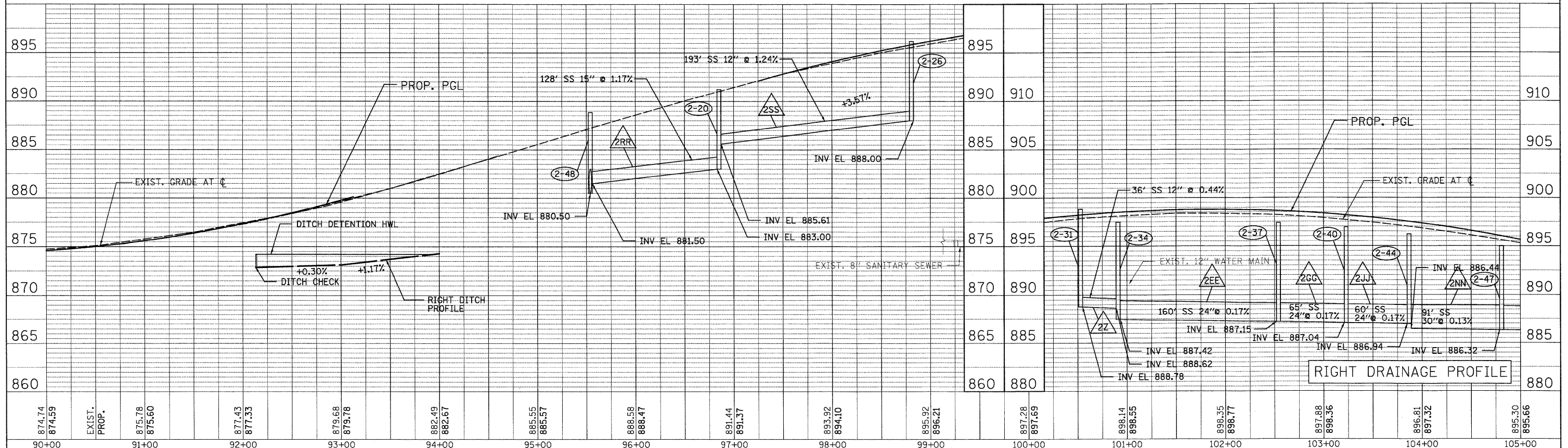
F.A. RTE.	SECTION	COUNTY	TOTAL SHEETS NO.	SHEET NO.
0336	05-00308-00-WR	MCHENRY	606	185

p:\chicago\modot\22950_001\drawings\rdwy\shfts\dra\02.S_Dra_PP.dgn

DATE: _____ BY: _____
 SURVEYED _____
 PLOTTED _____
 CHECKED _____
 NOTE BOOK NO. _____
 FILE NAME: _____



DATE: _____ BY: _____
 SURVEYED _____
 PLOTTED _____
 CHECKED _____
 NOTE BOOK NO. _____
 FILE NAME: _____



USER NAME = jmacke@chicago.ri
 PLOT CONFIG = POF(Grey_Large).plt
 PLOT SCALE = 1:50
 PLOT DATE = 7/29/2010 8:50:38 AM

DESIGNED - D. DOERFLER
 DRAWN - J. MACKE
 CHECKED - E. CHOW
 DATE - 3/31/10

REVISED -
 REVISED -
 REVISED -
 REVISED -



**MCHENRY COUNTY
 DIVISION OF TRANSPORTATION**

**RAKOW ROAD FROM ACKMAN ROAD TO ILLINOIS ROUTE 31
 ROADWAY PLAN AND PROFILE**

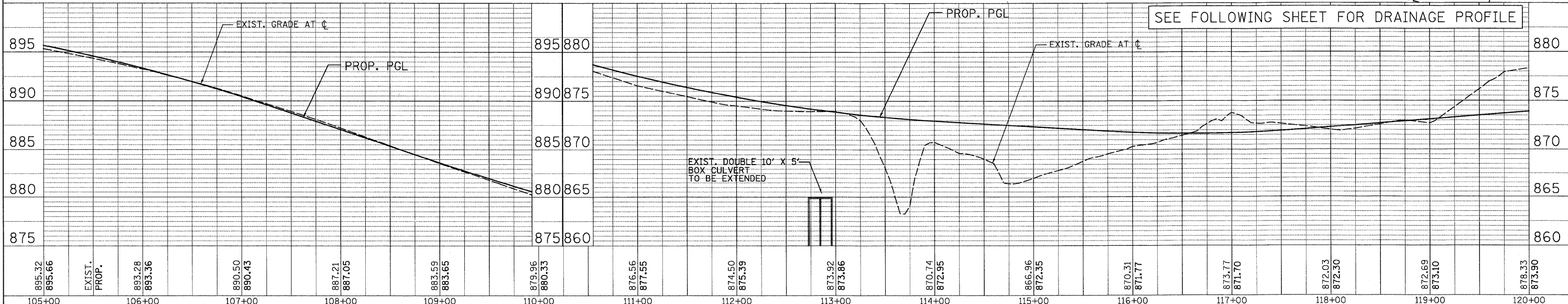
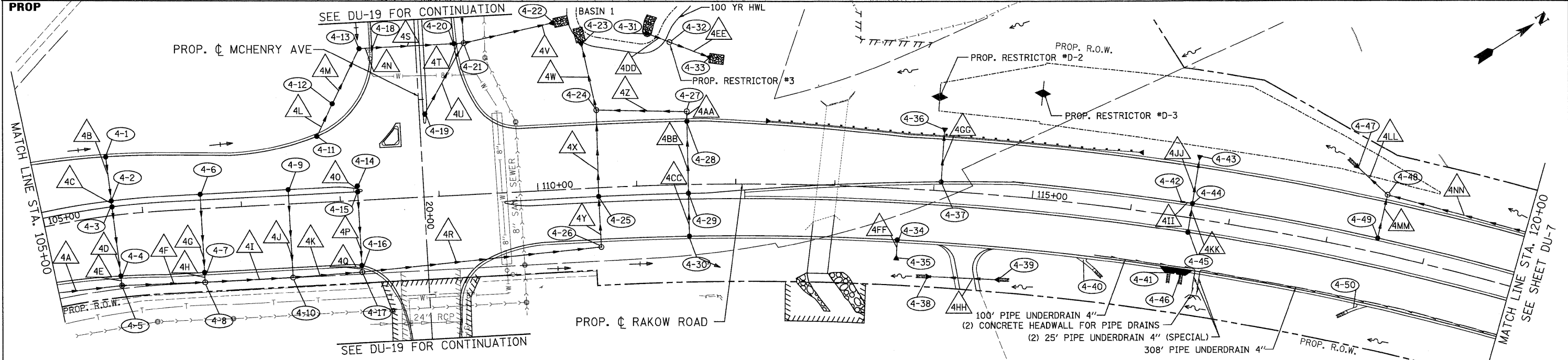
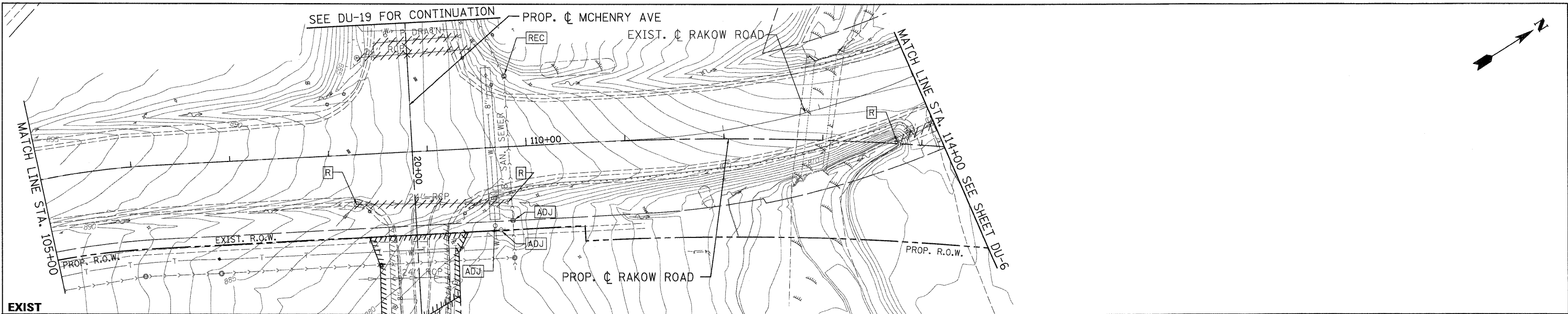
SCALE: 1"=50' SHEET NO. DU 3 OF 47 STA. 90+00 TO STA. 105+00

F.A. RTE. 0336	SECTION 05-00308-00-WR	COUNTY MCHENRY	TOTAL SHEETS 186
CONTRACT NO. 63398			ILLINOIS FED. AID PROJECT

p:\chicago\modot\20950_001\drawings\rdwy\shets\dra\03.5 - Dra_PP.dgn

DATE	
BY	
SURVEYED	
PLOTTED	
NOTE BOOK	
NO.	
PLAN	
NO.	
FILE NAME	

DATE	
BY	
SURVEYED	
PLOTTED	
NOTE BOOK	
NO.	
PROFILE	
NO.	
STRUCTURE	
NOTATIONS	

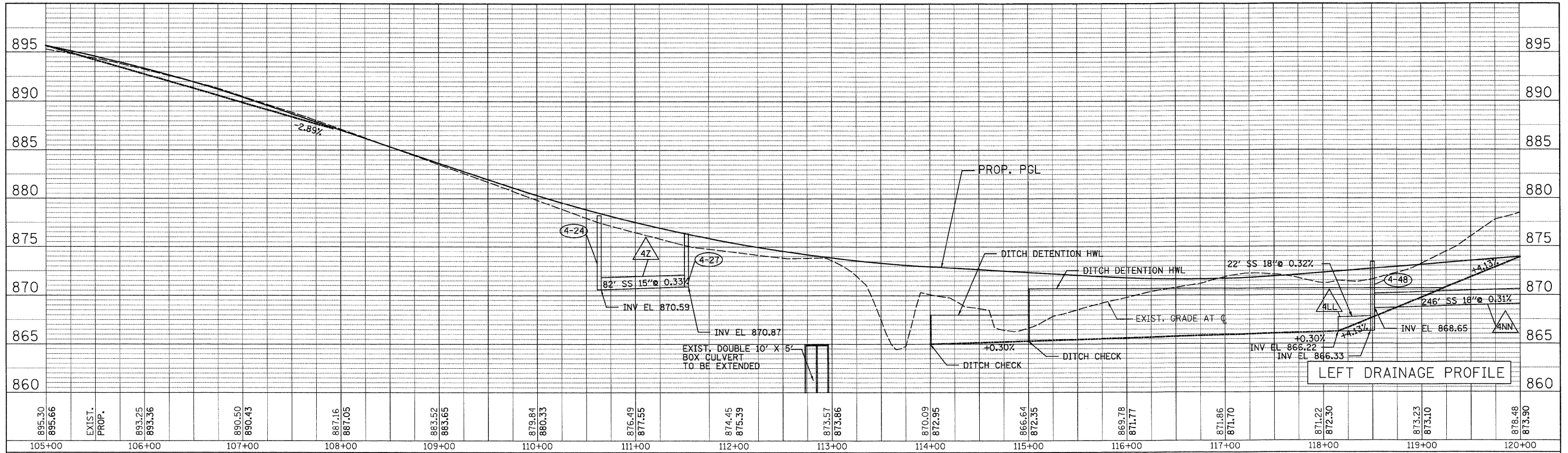


895.32	895.66	EXIST. PROP.	893.28	893.36	890.50	890.43	887.21	887.05	883.59	883.65	879.96	880.33	876.56	877.55	874.50	875.39	873.92	873.86	870.74	872.95	866.96	872.35	870.31	871.77	873.77	871.70	872.03	872.30	872.69	873.10	878.33	873.90
105+00	106+00		107+00		108+00		109+00		110+00		111+00		112+00		113+00		114+00		115+00		116+00		117+00		118+00		119+00		120+00			

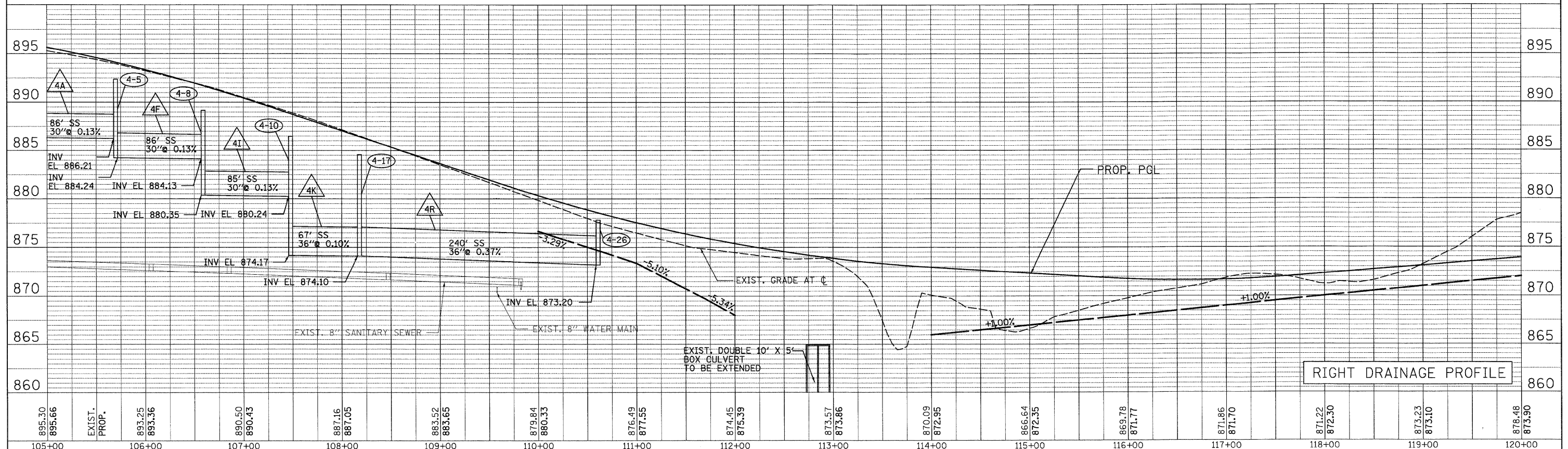
	USER NAME = jmacke(Chicago_R) PLOT CONFIG = PDF(Grey_Large).plt PLOT SCALE = 1:50 PLOT DATE = 7/29/2010 8:58:47 AM	DESIGNED - D. DOERFLER DRAWN - J. MACKE CHECKED - E. CHOW DATE - 8/2/2010	REVISED - REVISED - REVISED - REVISED -		MCHENRY COUNTY DIVISION OF TRANSPORTATION RAKOW ROAD FROM ACKMAN ROAD TO ILLINOIS ROUTE 31 DRAINAGE AND UTILITIES	F.A. RTE. 0336 SECTION 05-00308-00-WR COUNTY MCHENRY TOTAL SHEETS NO. 606 SHEET NO. 187	CONTRACT NO. 63398
	SCALE: 1"=50' SHEET NO. DU 4 OF 47 STA. 105+00 TO STA. 120+00	FED. ROAD DIST. NO. ILLINOIS FED. AID PROJECT					

p:\chicago\modot\20950.021\drawings\rdwy\shfts\dra\04_S_Dra_PP.dgn

PLAN	SURVEYED	DATE
	PLOTTED	BY
	GRADES CHECKED	
	STRUCTURE NOTATIONS CHECKED	
	NOTE BOOK	
	CADD FILE NAME	
	NO.	



PROFILE	SURVEYED	DATE
	PLOTTED	BY
	GRADES CHECKED	
	STRUCTURE NOTATIONS CHECKED	
	NOTE BOOK	
	CADD FILE NAME	
	NO.	



USER NAME = jmacke@chicago.R
 PLOT CONFIG = PDF\Gray_Large.plt
 PLOT SCALE = 1:50
 PLOT DATE = 7/29/2010 8:50:54 AM

DESIGNED - D. DOERFLER
 DRAWN - J. MACKE
 CHECKED - E. CHOW
 DATE - 8/2/2010

REVISED -
 REVISED -
 REVISED -
 REVISED -



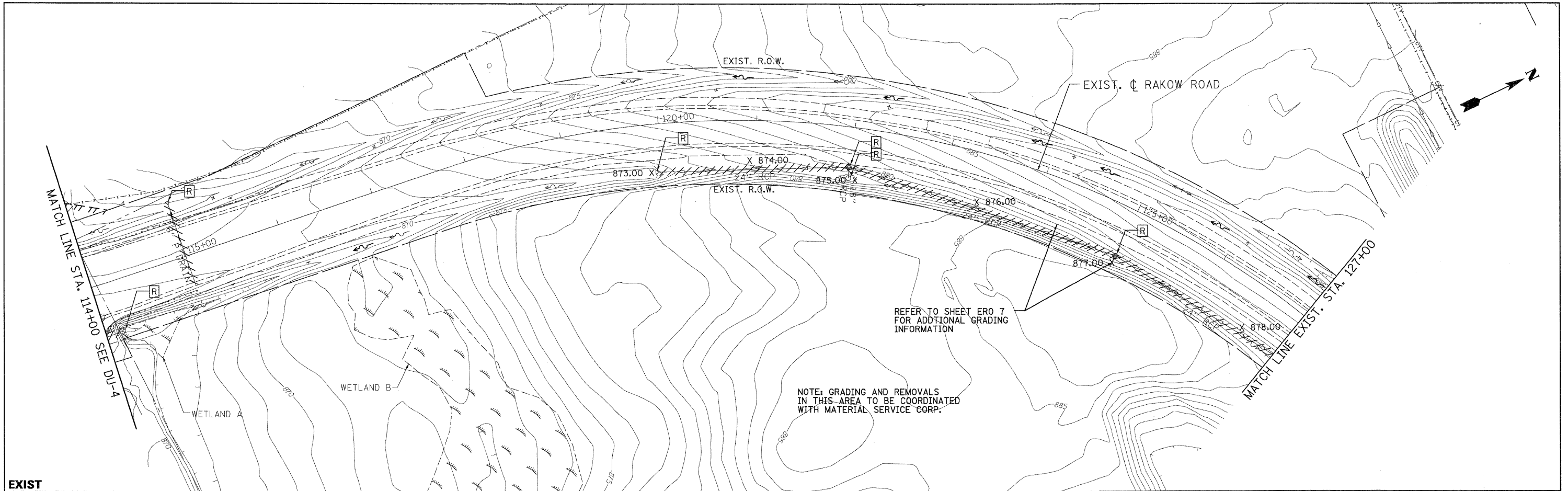
**MCHENRY COUNTY
 DIVISION OF TRANSPORTATION**

**RAKOW ROAD FROM ACKMAN ROAD TO ILLINOIS ROUTE 31
 DRAINAGE AND UTILITIES**

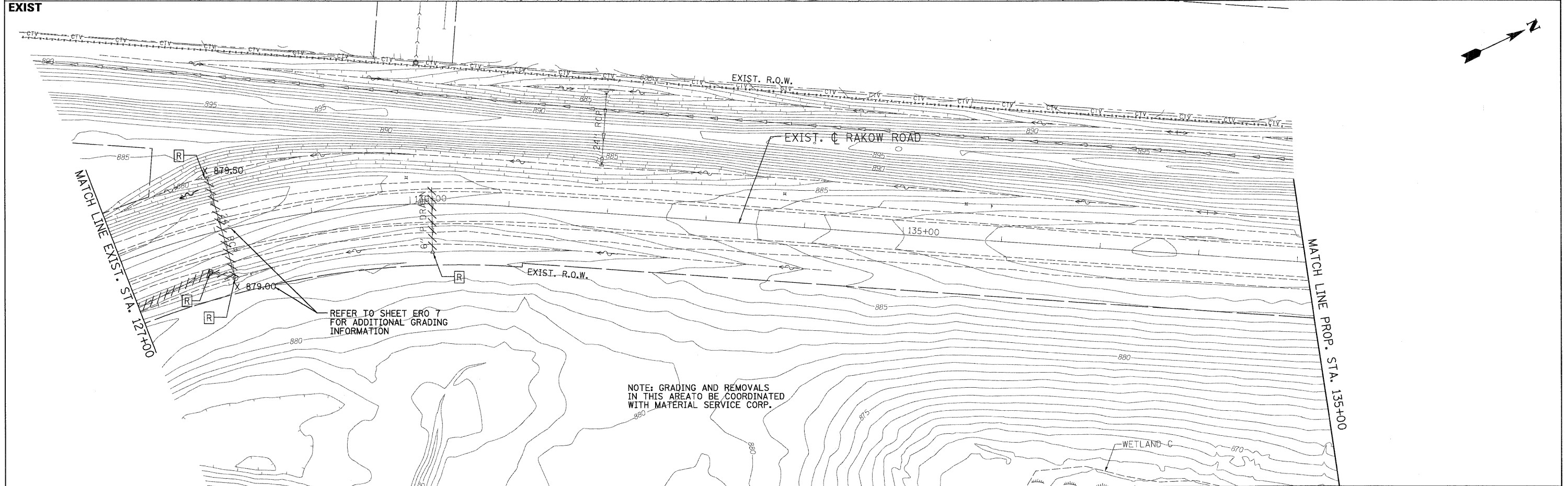
SCALE: 1"=50' SHEET NO. DU 5 OF 47 STA. 105+00 TO STA. 120+00

F.A. RTE.	SECTION	COUNTY	TOTAL SHEETS NO.	SHEET NO.
0336	05-00308-00-WR	MCHENRY	606	188
CONTRACT NO. 63398			ILLINOIS FED. AID PROJECT	

p:\chicago\modot\20950_001\drawings\rdy\shhs\dra\05_S_Dra_PP.dgn



EXIST
EXIST



USER NAME = jmacke@chicago_ri
 PLOT CONFIG = PDF(Grey_Large).plt
 PLOT SCALE = 1:50
 PLOT DATE = 7/29/2010

DESIGNED - D. DOERFLER
 DRAWN - J. MACKE
 CHECKED - E. CHOW
 DATE - 8/2/2010

REVISED -
 REVISED -
 REVISED -
 REVISED -



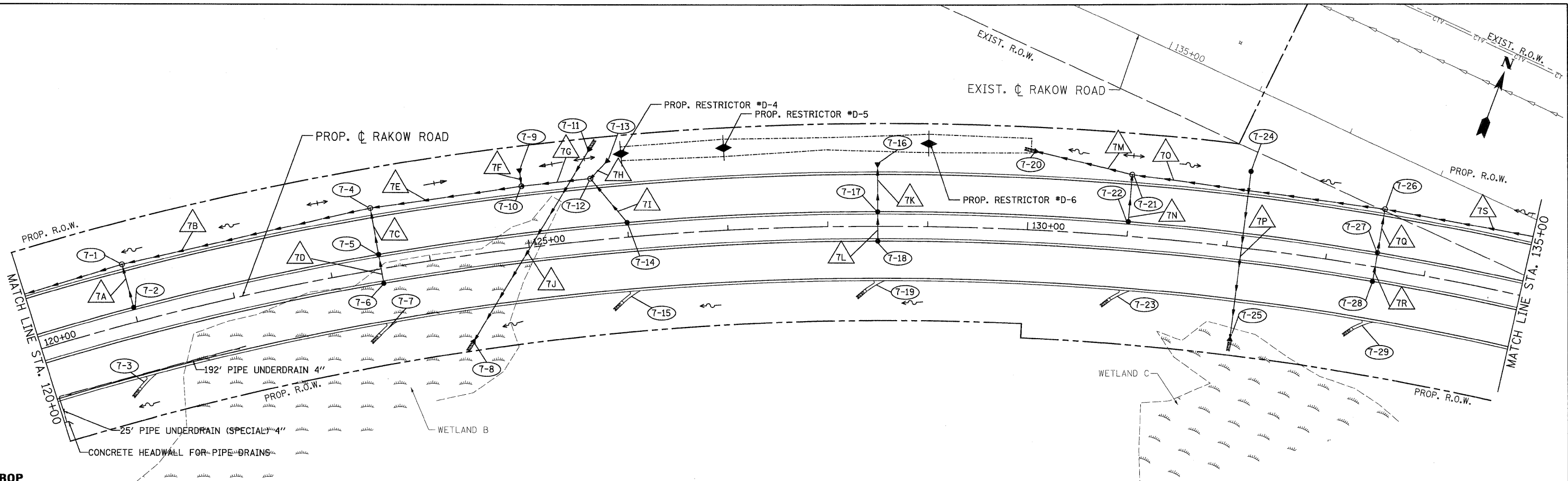
MCHENRY COUNTY
 DIVISION OF TRANSPORTATION

RAKOW ROAD FROM ACKMAN ROAD TO ILLINOIS ROUTE 31
 DRAINAGE AND UTILITIES

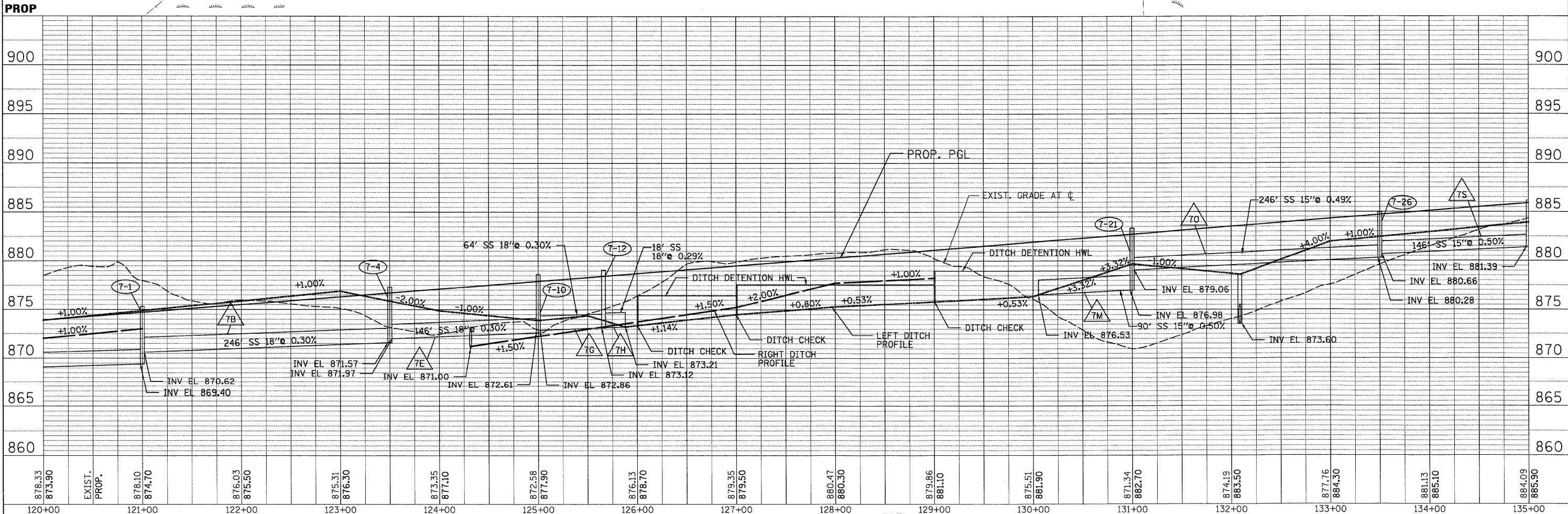
SCALE: 1"=50' SHEET NO. DU 6 OF 47 STA. 114+00 TO STA. 135+00

F.A.P. RTE. 0336	SECTION 05-00308-00-WR	COUNTY MCHENRY	TOTAL SHEETS 606	SHEET NO. 189
FED. ROAD DIST. NO.		ILLINOIS FED. AID PROJECT		

DATE	
BY	
PLAN	
SURVEYED	
PLOTTED	
CHECKED	
NOTE BOOK	
NO.	
STRUCTURE	
NOTATION	
CHD	
FILE NAME	



DATE	
BY	
PROFILE	
SURVEYED	
PLOTTED	
CHECKED	
NOTE BOOK	
NO.	
STRUCTURE	
NOTATION	
CHD	
FILE NAME	



878.33 873.90	EXIST. PROP.	878.10 874.70	876.03 875.50	875.31 876.30	873.35 877.10	872.58 877.90	876.13 878.70	879.35 879.50	880.47 880.30	879.86 881.10	875.51 881.90	871.34 882.70	874.19 883.50	871.76 884.30	881.13 885.10	884.09 885.90
120+00		121+00	122+00	123+00	124+00	125+00	126+00	127+00	128+00	129+00	130+00	131+00	132+00	133+00	134+00	135+00



USER NAME = jmacke(Chicago.R)
 PLOT CONFID = PDF(Grey, Large).plt
 PLOT SCALE = 1:50
 PLOT DATE = 7/29/2010 8:51:10 AM

DESIGNED - D. DOERFLER
 DRAWN - J. MACKE
 CHECKED - E. CHOW
 DATE - 8/2/2010



MCHENRY COUNTY
DIVISION OF TRANSPORTATION

RAKOW ROAD FROM ACKMAN ROAD TO ILLINOIS ROUTE 31
DRAINAGE AND UTILITIES

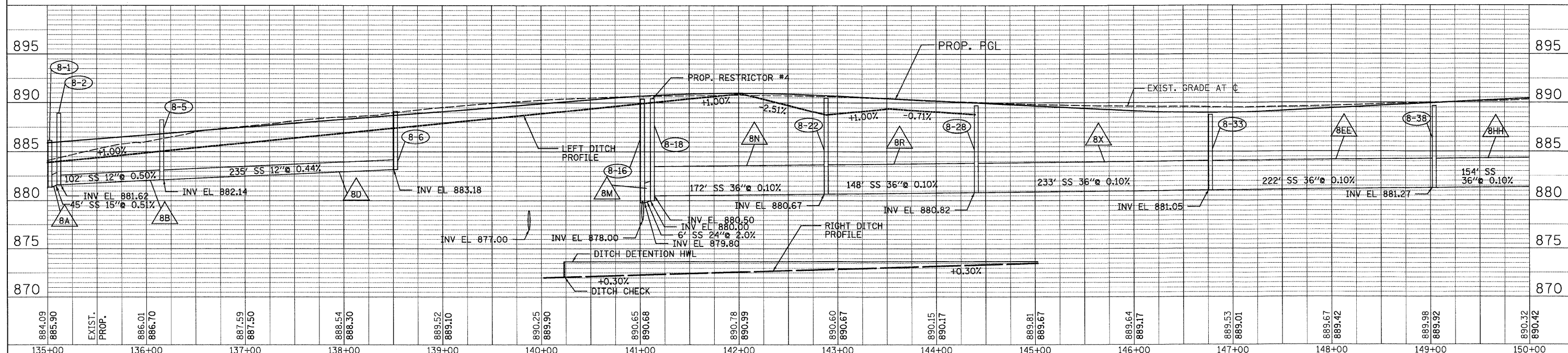
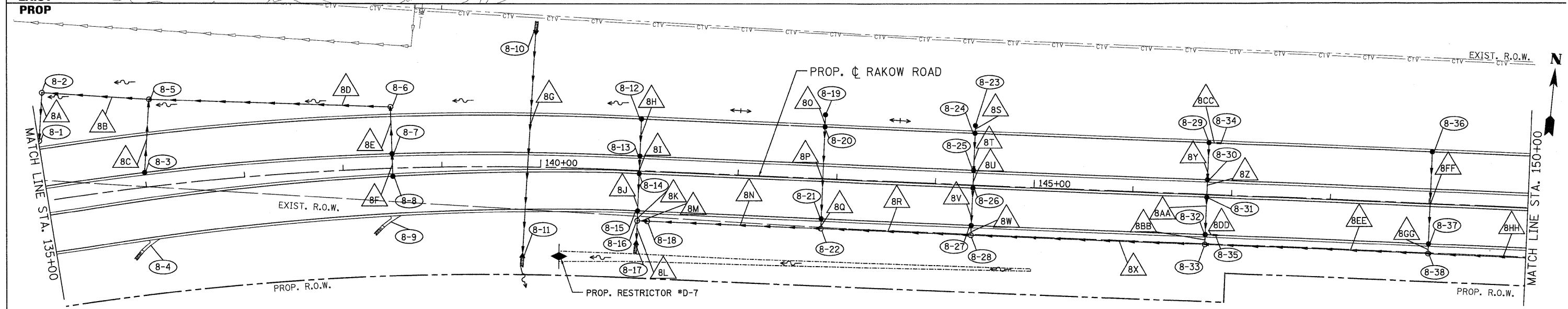
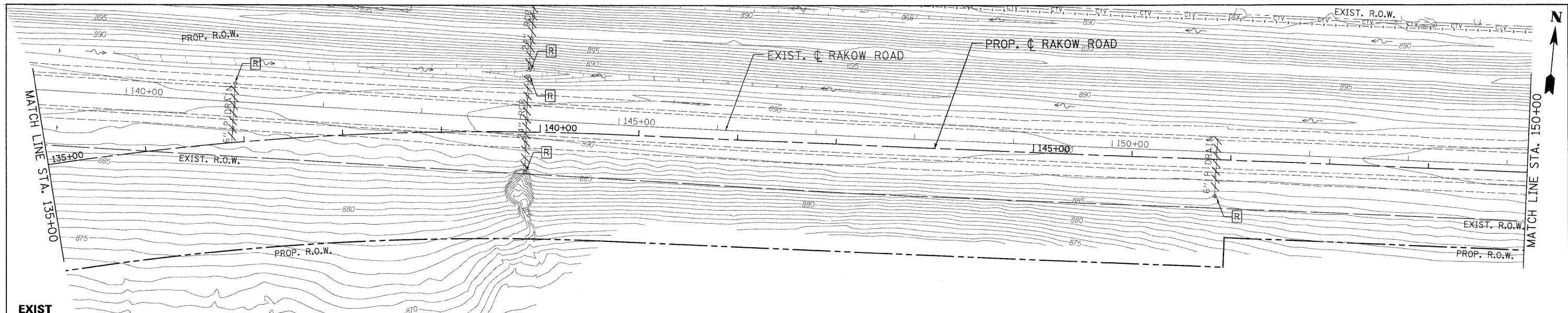
F.A.P. RTE. 0336	SECTION 05-00308-00-WR	COUNTY MCHENRY	TOTAL SHEETS NO. 606
FED. ROAD DIST. NO. ILLINOIS FED. AID PROJECT		CONTRACT NO. 63398	

SCALE: 1"=50' SHEET NO. DU 7 OF 47 STA. 120+00 TO STA. 135+00

ps:\chicago\modot\20952_2011\drawings\rdwy\shfts\dra\07_5_Dra_PP.dgn

DATE: _____ BY: _____
 SURVEYED _____
 PLOTTED _____
 NOTE BOOK _____
 NO. _____
 CAD FILE NAME _____

DATE: _____ BY: _____
 SURVEYED _____
 PLOTTED _____
 NOTE BOOK _____
 NO. _____
 CAD FILE NAME _____

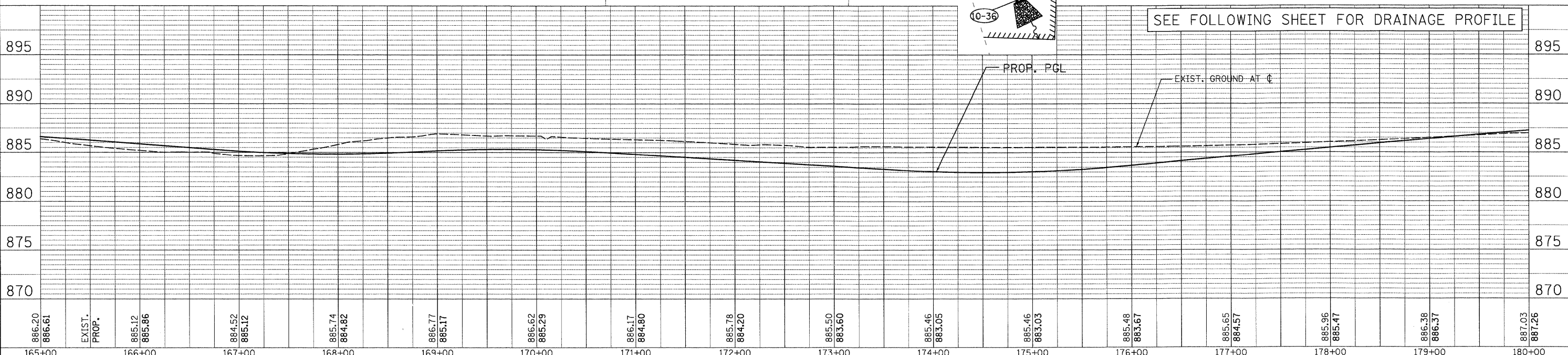
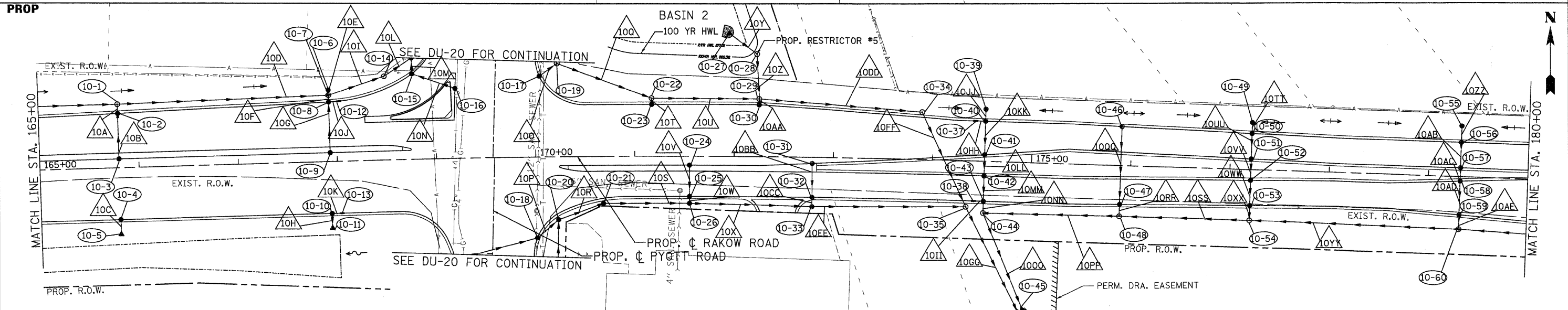
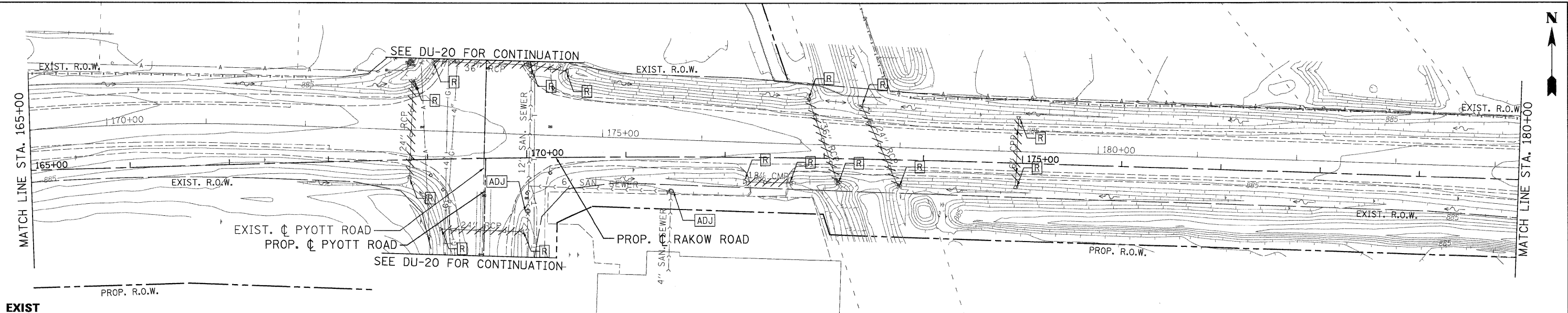


<p>PATRICK ENGINEERING INC. LISLE, ILLINOIS</p>	USER NAME = jmacke(chicago_rl) PLOT CONFIG = PDF(Grey_Large).plt PLOT SCALE = 1:50 PLOT DATE = 7/29/2010 8:51:17 AM	DESIGNED - D. DOERFLER DRAWN - J. MACKE CHECKED - E. CHOW DATE - 8/2/2010	REVISED - REVISED - REVISED - REVISED -	<p>MCHENRY COUNTY DIVISION OF TRANSPORTATION</p>	<p>RAKOW ROAD FROM ACKMAN ROAD TO ILLINOIS ROUTE 31 DRAINAGE AND UTILITIES</p>	F.A. RTE. 0336 SECTION 05-00308-00-WR COUNTY MCHENRY CONTRACT NO. 63398	TOTAL SHEET NO. 191 SHEET NO. 8 OF 47
	SCALE: 1"=50' SHEET NO. DU 8 OF 47 STA. 139+00 TO STA. 150+00	FEDERAL ROAD DIST. NO. ILLINOIS FED. AID PROJECT					

p:\chicago\modot\20950\801\drawings\dwg\shhs\dra\88.S_Dra_PP.dgn

PLAN	SURVEYED	DATE
	PLOTTED	BY
	GRADES CHECKED	
	STRUCTURE NOTATION CHECKED	
	NO.	

PROFILE	SURVEYED	DATE
	PLOTTED	BY
	GRADES CHECKED	
	STRUCTURE NOTATION CHECKED	
	NO.	

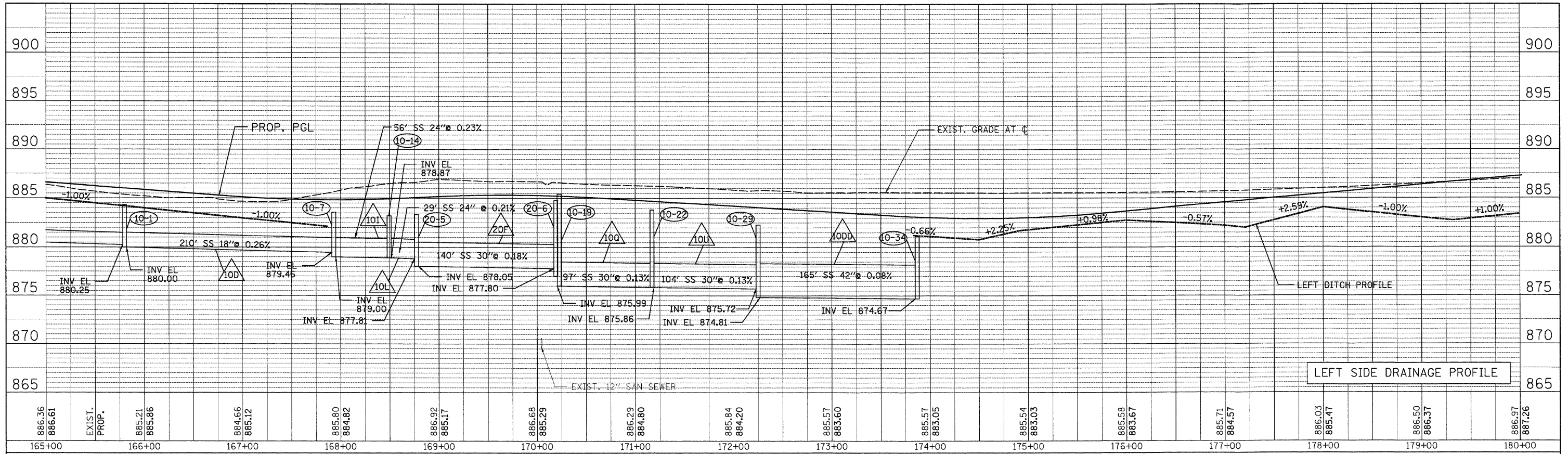


886.20	886.61	EXIST. PROP.	885.12	885.86	884.52	885.12	885.74	884.82	886.77	885.17	886.62	885.29	886.17	884.80	885.78	884.20	885.50	883.60	885.46	883.05	885.46	883.03	885.48	883.67	885.65	884.57	885.96	885.47	886.38	886.37	887.03	887.26		
165+00	166+00	167+00	168+00	169+00	170+00	171+00	172+00	173+00	174+00	175+00	176+00	177+00	178+00	179+00	180+00																			

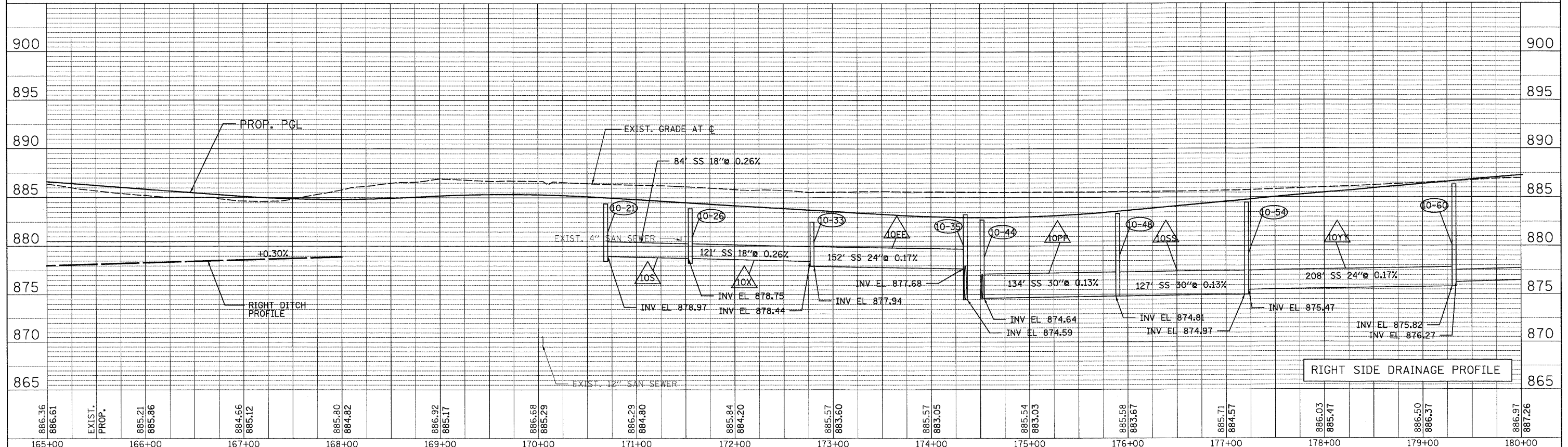
	USER NAME = jmoake(Chicago.R) PLOT CONFIG = PDF(Grey_Large).plt PLOT SCALE = 1:50 PLOT DATE = 7/29/2010 8:51:32 AM	DESIGNED - D. DOEFLER DRAWN - J. MACKE CHECKED - E. CHOW DATE - 8/2/2010	REVISED - REVISED - REVISED - REVISED -		MCHENRY COUNTY DIVISION OF TRANSPORTATION	RAKOW ROAD FROM ACKMAN ROAD TO ILLINOIS ROUTE 31 DRAINAGE AND UTILITIES	F.A. R.T.E. 0336	SECTION 05-00308-00-WR	COUNTY MCHENRY	TOTAL SHEETS 606	SHEET NO. 193	CONTRACT NO. 63398
	SCALE: 1"=50'		SHEET NO. DU 10 OF 47				STA. 165+00 TO STA. 180+00	FED. ROAD DIST. NO. ILLINOIS FED. AID PROJECT				

p:\chicago\modat\20950_001\drawings\rdwy\hshs\dra\10_S.Dra_PP.dgn

DATE: _____ BY: _____
 SURVEYED _____
 PLOTTED _____
 NOTE BOOK _____
 NO. _____
 CHECKED _____
 CADD FILE NAME _____



DATE: _____ BY: _____
 SURVEYED _____
 PLOTTED _____
 NOTE BOOK _____
 NO. _____
 CHECKED _____
 CADD FILE NAME _____



886.36 886.61	EXIST. PROP.	885.21 885.86	884.66 885.12	885.80 884.82	886.92 885.17	886.68 885.29	886.29 884.80	885.84 884.20	885.57 883.60	885.57 883.05	885.54 883.03	885.58 883.67	885.71 884.57	886.03 885.47	886.50 886.37	886.97 887.26
165+00		166+00	167+00	168+00	169+00	170+00	171+00	172+00	173+00	174+00	175+00	176+00	177+00	178+00	179+00	180+00



USER NAME = jmaack(chicago.R)
 PLOT CONFIG = PDF(Dwg-Large).plt
 PLOT SCALE = 1:50
 PLOT DATE = 7/29/2010 8:51:39 AM

DESIGNED - D. DOERFLER
 DRAWN - J. MACKE
 CHECKED - E. CHOW
 DATE - 8/2/2010

REVISED -
 REVISED -
 REVISED -
 REVISED -



MCHENRY COUNTY
 DIVISION OF TRANSPORTATION

RAKOW ROAD FROM ACKMAN ROAD TO ILLINOIS ROUTE 31
 DRAINAGE AND UTILITIES

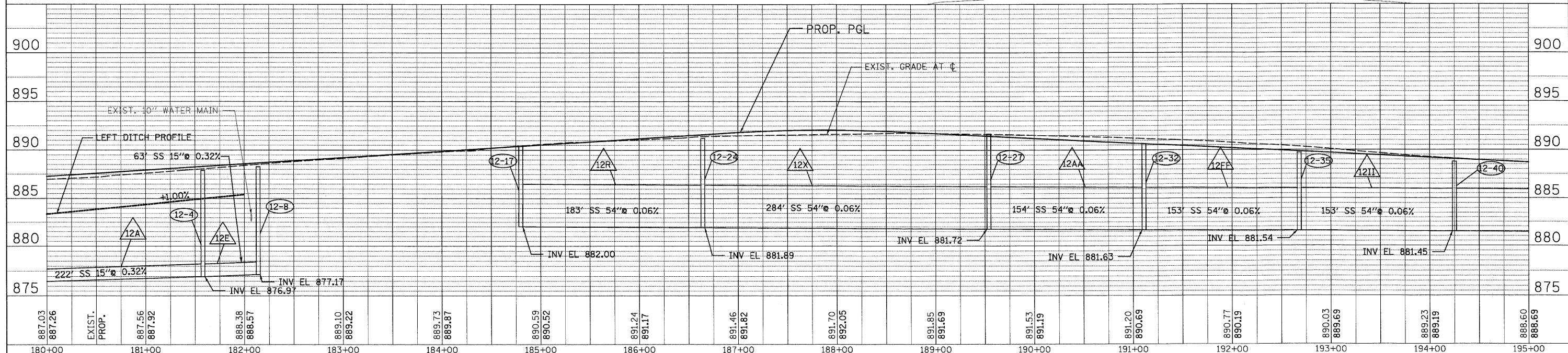
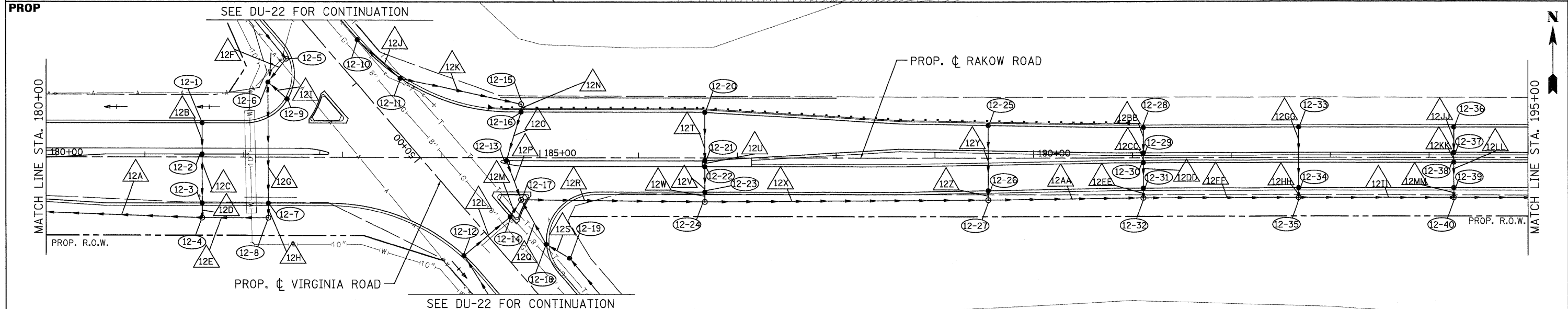
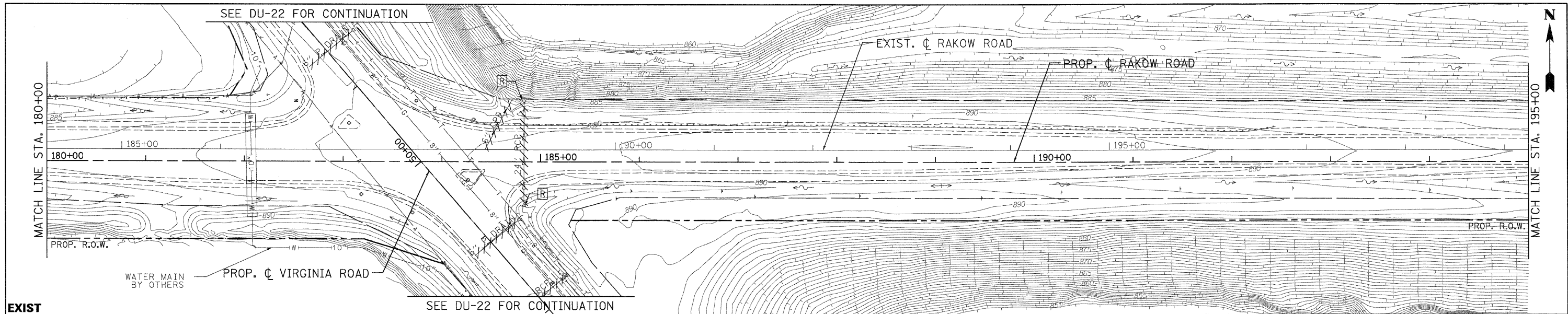
SCALE: 1"=50' SHEET NO. DU 11 OF 47 STA. 165+00 TO STA. 180+00

F.A. RTE. 0336	SECTION 05-00308-00-WR	COUNTY MCHENRY	TOTAL SHEETS 606	SHEET NO. 194
CONTRACT NO. 63398			ILLINOIS FED. AID PROJECT	

p:\chicago\modot\209502.001\drawings\rdwy\shite\dra\11.S - Dra-PP.dgn

DATE: _____
 BY: _____
 SURVEYED _____
 PLOTTED _____
 PLAN _____
 NOTE BOOK _____
 NO. _____
 CHECKED _____
 RT. OF WAY CHECKED _____
 CAPD FILE NAME _____

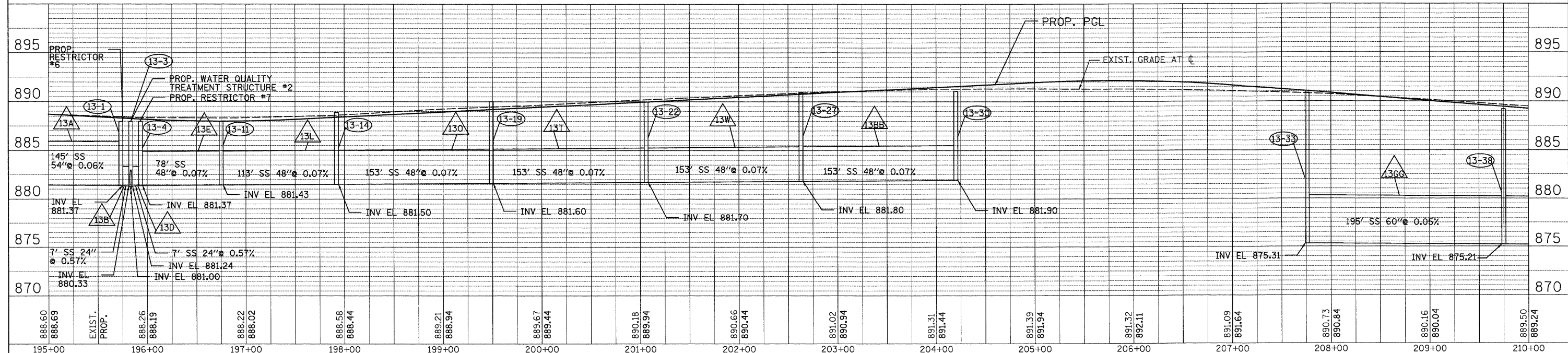
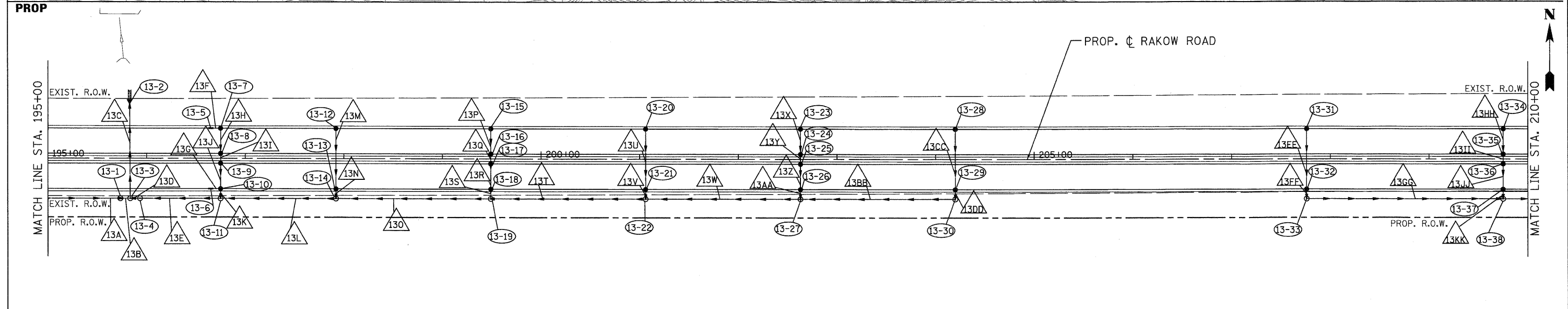
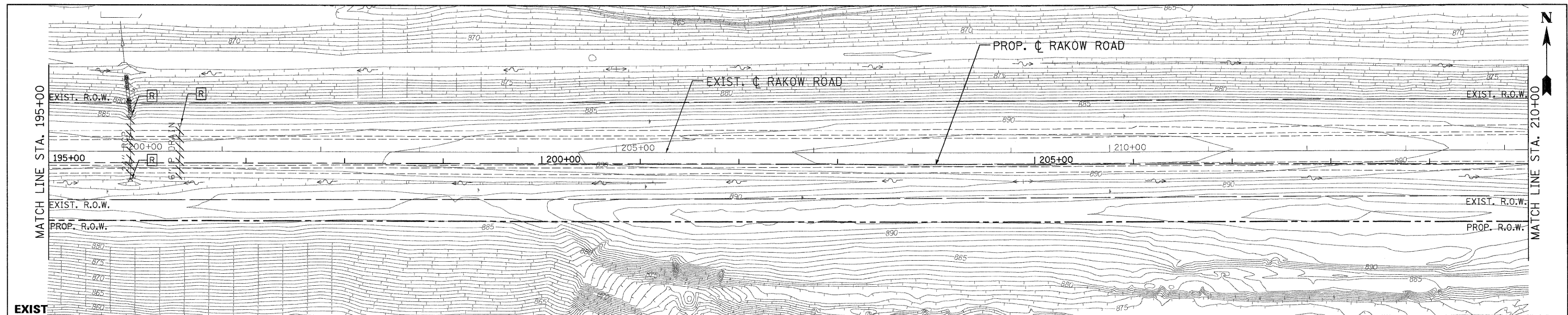
DATE: _____
 BY: _____
 SURVEYED _____
 PLOTTED _____
 PROFILE _____
 GRADES CHECKED _____
 NO. _____
 CHECKED _____
 STRUCTURE NOTATIONS CHKD _____



887.03 887.26	EXIST. PROP.	887.56 887.92	888.38 888.57	889.10 889.22	889.73 889.87	890.59 890.52	891.24 891.17	891.46 891.82	891.70 892.05	891.85 891.69	891.53 891.19	891.20 890.69	890.77 890.19	890.03 889.69	889.23 889.19	888.60 888.69
180+00		181+00	182+00	183+00	184+00	185+00	186+00	187+00	188+00	189+00	190+00	191+00	192+00	193+00	194+00	195+00

DATE: _____
 BY: _____
 SURVEYED _____
 PLOTTED _____
 CHECKED _____
 REVISIONS _____
 NO. _____

DATE: _____
 BY: _____
 SURVEYED _____
 PLOTTED _____
 CHECKED _____
 REVISIONS _____
 NO. _____

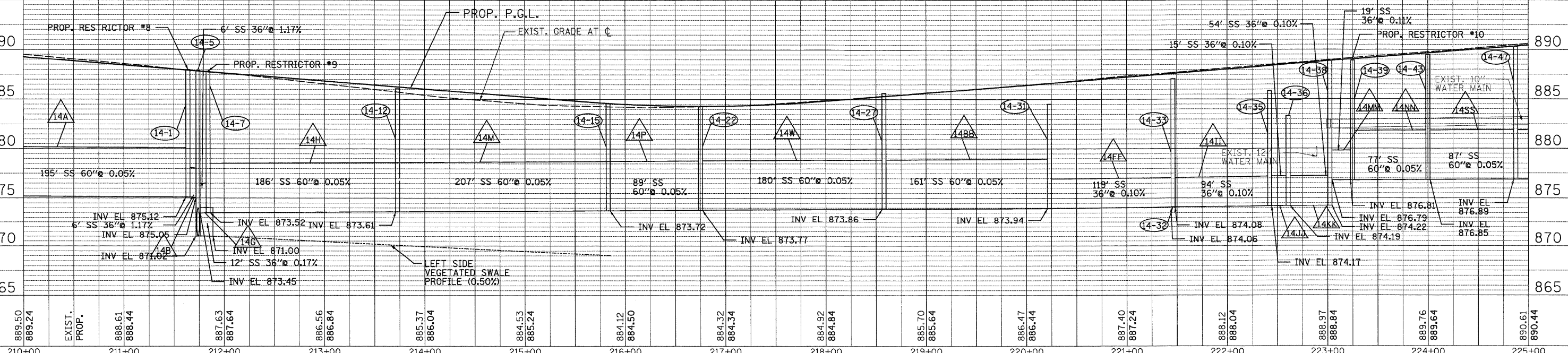
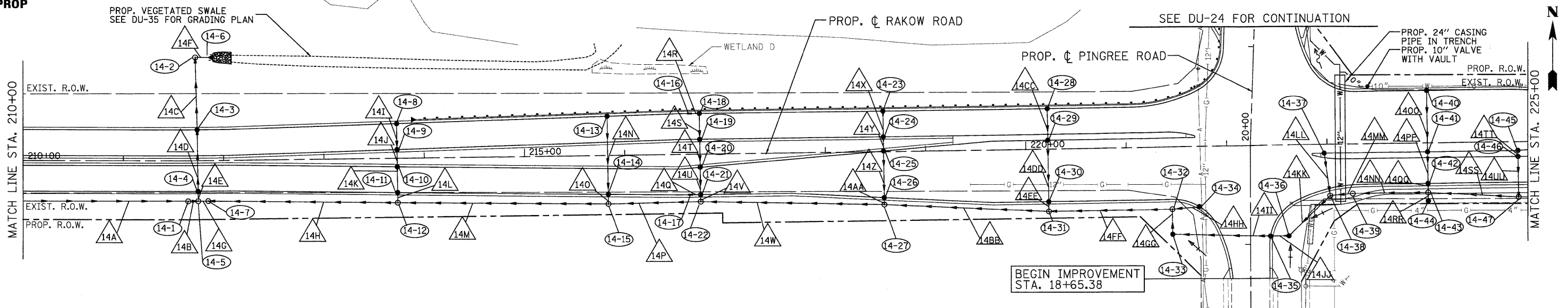
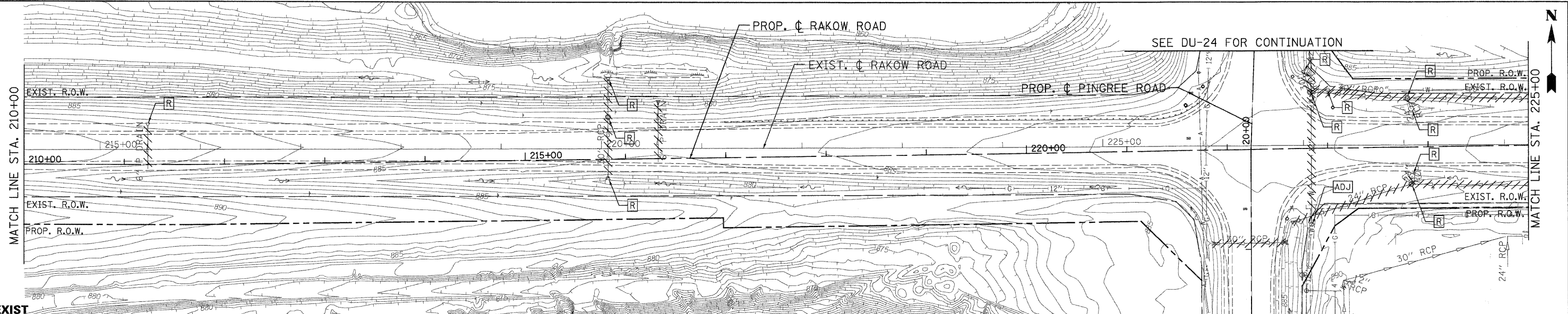


	USER NAME = jmaacke(Chicago.R) PLOT CONFIG = PDF(Grey-Large).plt PLOT SCALE = 1:50 PLOT DATE = 7/29/2010 8:51:55 AM	DESIGNED - D. DOERFLER DRAWN - J. MACKE CHECKED - E. CHOW DATE - 8/2/2010	REVISED - REVISED - REVISED - REVISED -		MCHENRY COUNTY DIVISION OF TRANSPORTATION		RAKOW ROAD FROM ACKMAN ROAD TO ILLINOIS ROUTE 31 DRAINAGE AND UTILITIES		F.A. RTE. 0336 SECTION 05-00308-00-WR COUNTY MCHENRY CONTRACT NO. 63398	TOTAL SHEETS NO. 196 SHEET NO. 13
	SCALE: 1"=50' SHEET NO. DU 13 OF 47 STA. 195+00 TO STA. 210+00				FED. ROAD DIST. NO. ILLINOIS FED. AID PROJECT					

p:\chicago\modot\20950_001\drawings\rdwy\shfts\dra\13.S_Dra_PP.dgn

DATE: _____ BY: _____
 PLAN: _____
 SURVEYED: _____
 PLOTTED: _____
 CHECKED: _____
 DATE: _____

DATE: _____ BY: _____
 PROFILE: _____
 SURVEYED: _____
 PLOTTED: _____
 CHECKED: _____
 DATE: _____



889.50 889.24	EXIST. PROP.	888.61 888.44	887.63 887.64	886.56 886.84	885.37 886.04	884.53 885.24	884.12 884.50	884.32 884.34	884.92 884.84	885.70 885.64	886.47 886.44	887.40 887.24	888.12 888.04	888.97 888.84	889.76 889.64	890.61 890.44
210+00		211+00	212+00	213+00	214+00	215+00	216+00	217+00	218+00	219+00	220+00	221+00	222+00	223+00	224+00	225+00



USER NAME = jmacke@Chicago_RI
 PLOT CONFIG = PDF(Grey, Large).plt
 PLOT SCALE = 1:50
 PLOT DATE = 7/29/2010 8:52:03 AM

DESIGNED - D. DOERFLER
 DRAWN - J. MACKE
 CHECKED - E. CHOW
 DATE - 8/2/2010



MCHENRY COUNTY
 DIVISION OF TRANSPORTATION

RAKOW ROAD FROM ACKMAN ROAD TO ILLINOIS ROUTE 31
 DRAINAGE AND UTILITIES

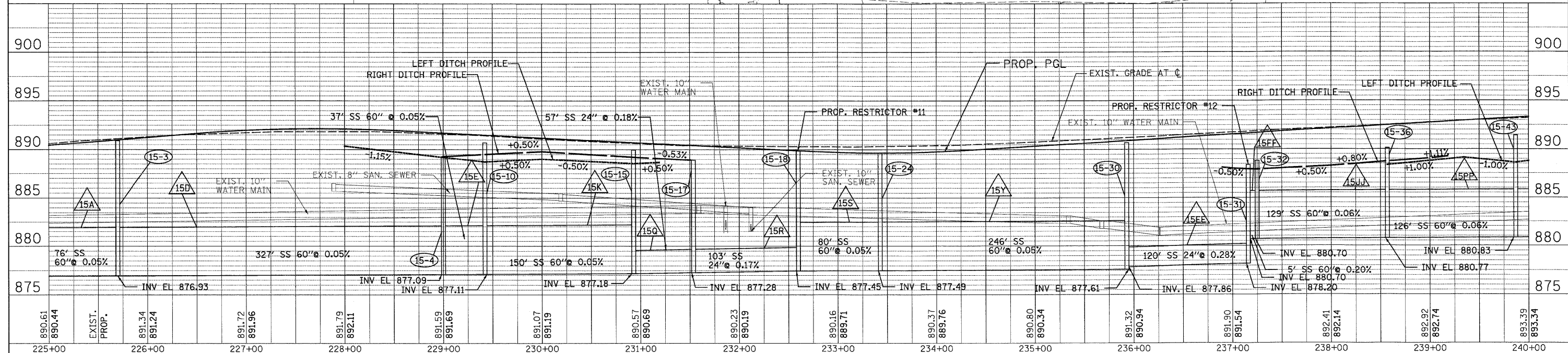
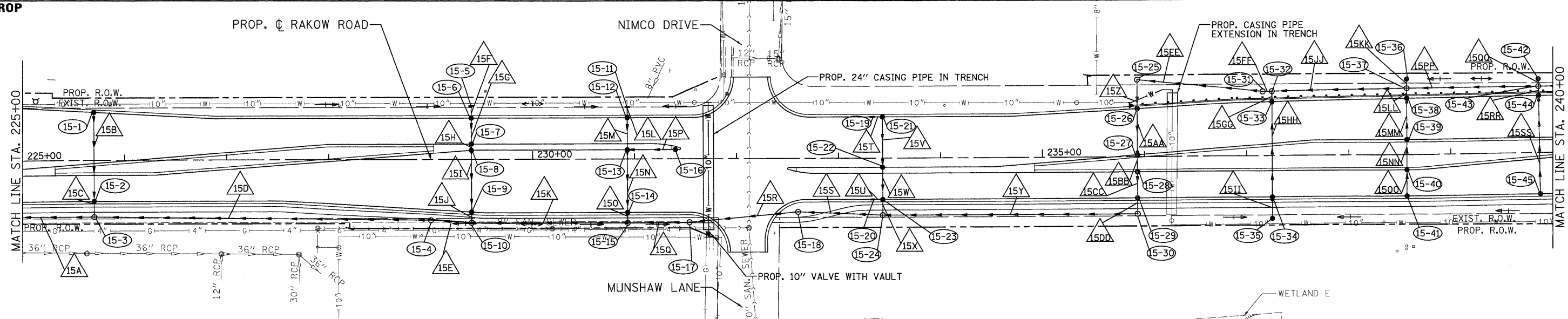
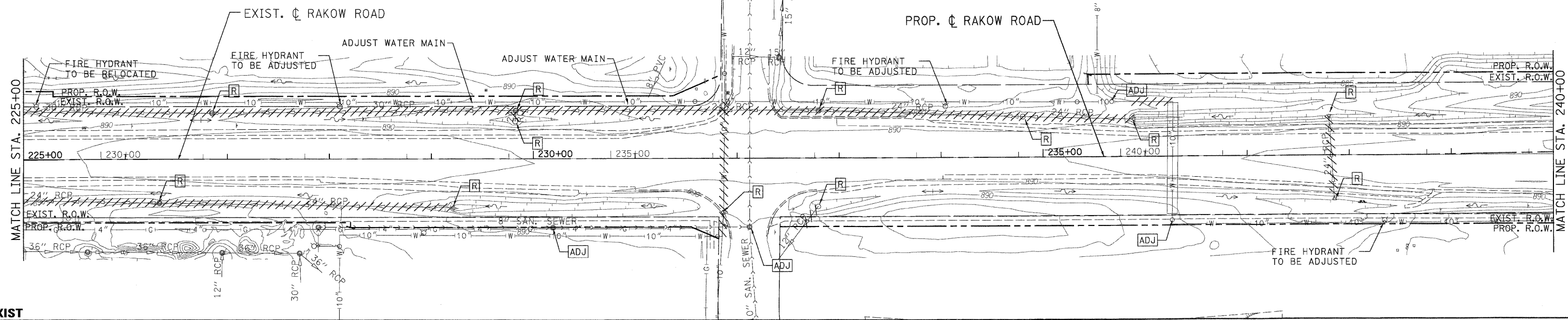
F.A. RTE. 0336	SECTION 05-00308-00-WR	COUNTY MCHENRY	TOTAL SHEETS 606	SHEET NO. 197
FED. ROAD DIST. NO. ILLINOIS FED. AID PROJECT			CONTRACT NO. 63398	

SCALE: 1"=50' SHEET NO. DU 14 OF 47 STA. 210+00 TO STA. 225+00

p:\chicago\modot\20950.001\drawings\dwg\shh\dra\14_S.Dra_PP.dgn

DATE: _____ BY: _____
 SURVEYED _____ PLOTTED _____
 GRADES CHECKED _____
 STRUCTURE NOTATIONS CHECKED _____
 NOTE BOOK NO. _____
 CAD FILE NAME _____

DATE: _____ BY: _____
 SURVEYED _____ PLOTTED _____
 GRADES CHECKED _____
 STRUCTURE NOTATIONS CHECKED _____
 NOTE BOOK NO. _____
 CAD FILE NAME _____



890.61 890.44	EXIST. PROP.	891.34 891.24	891.72 891.96	891.79 892.11	891.59 891.69	891.07 891.19	890.57 890.69	890.23 890.19	890.16 889.71	890.37 889.76	890.80 890.34	891.32 890.94	891.90 891.54	892.41 892.14	892.92 892.74	893.39 893.34
225+00		226+00	227+00	228+00	229+00	230+00	231+00	232+00	233+00	234+00	235+00	236+00	237+00	238+00	239+00	240+00



USER NAME = jmacke(chicago.R)
 PLOT CONFIG = PDF(Gray_Large).plt
 PLOT SCALE = 1:500
 PLOT DATE = 7/29/2010 8:52:12 AM

DESIGNED - D. DOERFLER
 DRAWN - J. MACKE
 CHECKED - E. CHOW
 DATE - 8/2/2010

REVISED -
 REVISED -
 REVISED -
 REVISED -



MCHENRY COUNTY
DIVISION OF TRANSPORTATION

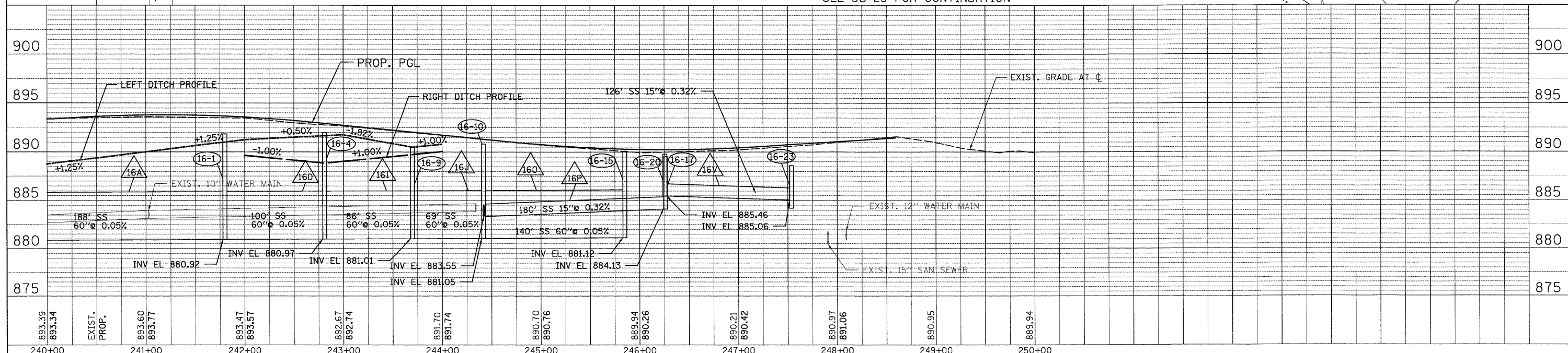
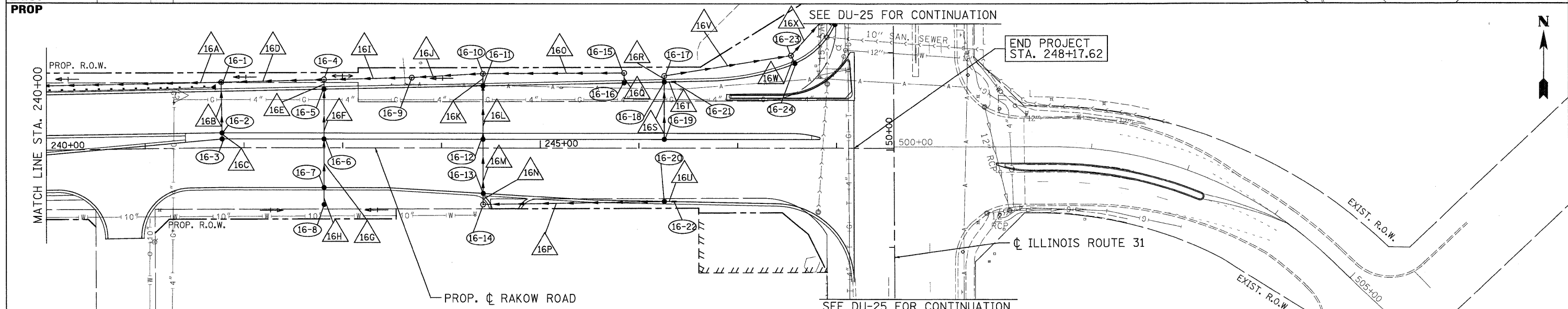
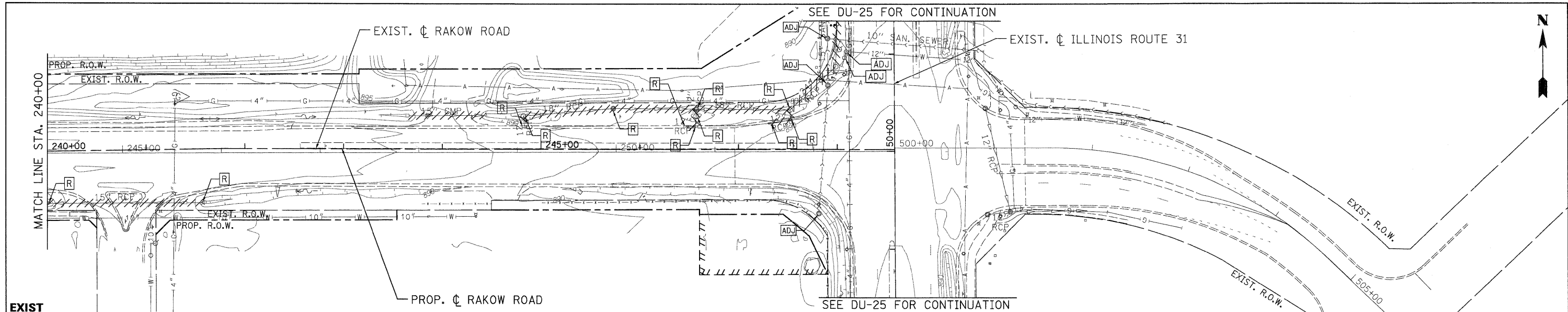
RAKOW ROAD FROM ACKMAN ROAD TO ILLINOIS ROUTE 31
DRAINAGE AND UTILITIES
 SCALE: 1"=50' SHEET NO. DU 15 OF 47 STA. 225+00 TO STA. 240+00

F.A. RTE. 0336 SECTION 05-00308-00-WR COUNTY MCHENRY TOTAL SHEETS NO. 606 198 CONTRACT NO. 63398
 FED. ROAD DIST. NO. ILLINOIS FED. AID PROJECT

p:\chicago\modot\209562_001\drawings\rdwy\shhta\dra\15.S_Dra_PP.dgn

DATE	
BY	
SURVEYED	
PLOTTED	
NOTED	
FILED	
NO.	

DATE	
BY	
SURVEYED	
PLOTTED	
NOTED	
FILED	
NO.	



893.39	893.34	EXIST. PROP.	893.60	893.77	893.47	893.57	892.67	892.74	891.70	891.74	890.70	890.76	889.94	890.26	890.21	890.42	890.97	891.06	890.95	889.94
240+00	241+00		242+00	243+00	244+00	245+00	246+00	247+00	248+00	249+00	250+00									



USER NAME = jmaack@chicago.ri
 PLOT CONFIG = PDF(Greg_Large).plt
 PLOT SCALE = 1:50
 PLOT DATE = 7/29/2010 8:52:20 AM
 DESIGNED - D. DOERFLER
 DRAWN - J. SCHROEDER
 CHECKED - E. CHOW
 DATE - 8/2/2010



MCHENRY COUNTY
DIVISION OF TRANSPORTATION

RAKOW ROAD FROM ACKMAN ROAD TO ILLINOIS ROUTE 31
DRAINAGE AND UTILITIES PLAN AND PROFILE

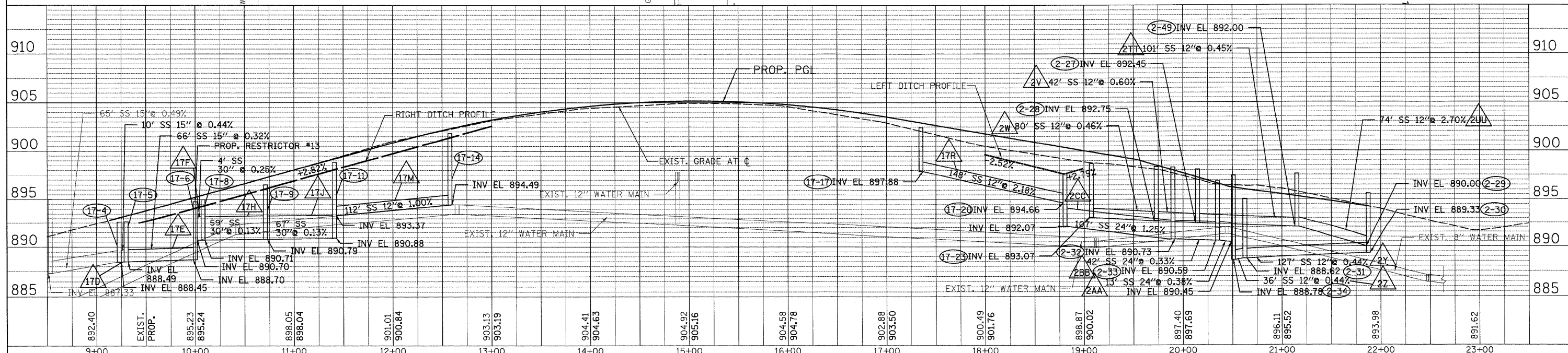
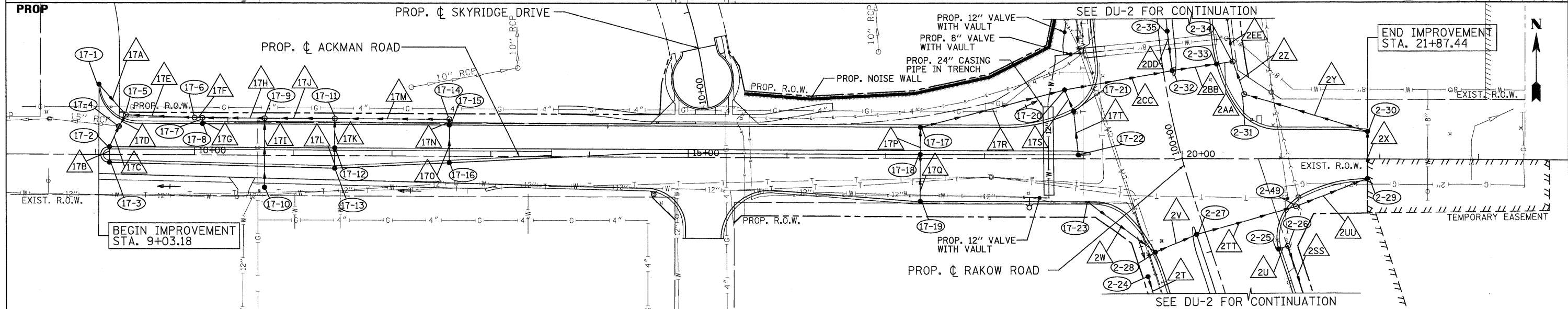
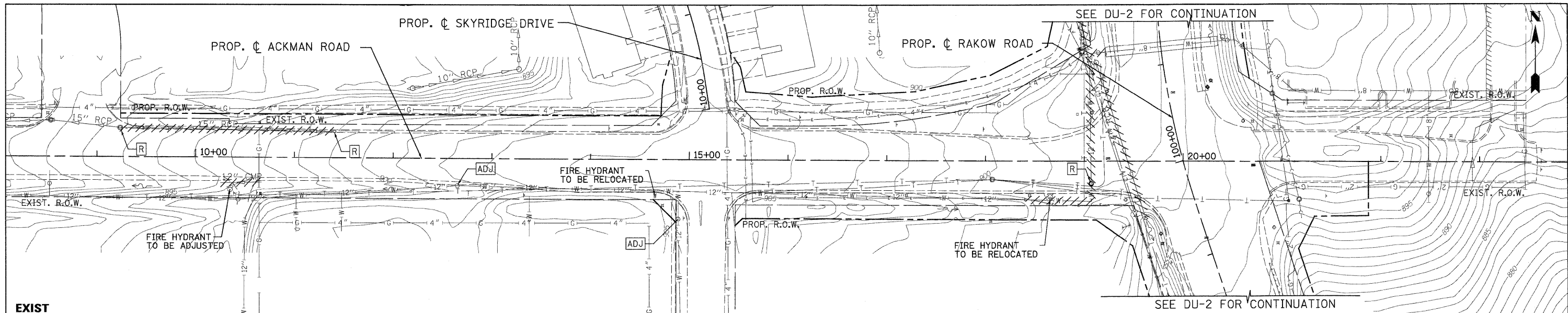
F.A. RTE. 0336	SECTION 05-00308-00-WR	COUNTY MCHENRY	TOTAL SHEETS 606	SHEET NO. 199
FED. ROAD DIST. NO. ILLINOIS FED. AID PROJECT		CONTRACT NO. 63398		

SCALE: 1"=50' SHEET NO. DU 16 OF 47 STA. 240+00 TO STA. 248+17.62

pr:\chicago\modot\209502_001\drawings\rd\du\shita\dra\16_S.D-a_PP.dgn

DATE: _____ BY: _____
 SURVEYED _____
 PLOTTED _____
 NOTE BOOK _____
 NO. _____
 CAD FILE NAME _____

DATE: _____ BY: _____
 SURVEYED _____
 PLOTTED _____
 NOTE BOOK _____
 NO. _____
 CAD FILE NAME _____



	USER NAME = jmacke(Chicago_R) PLOT CONFIG = PDF(Greg_Large).plt PLOT SCALE = 1:50 PLOT DATE = 7/29/2010 8:52:27 AM	DESIGNED - D. DOERFLER DRAWN - J. MACKE CHECKED - E. CHOW DATE - 8/2/2010	REVISED - REVISED - REVISED - REVISED -		MCHENRY COUNTY DIVISION OF TRANSPORTATION RAKOW ROAD FROM ACKMAN ROAD TO ILLINOIS ROUTE 31 DRAINAGE AND UTILITIES	F.A. R.T.E. 0336 SECTION 05-00308-00-WR COUNTY MCHENRY CONTRACT NO. 63398	TOTAL SHEETS 606 SHEET NO. 200
	SCALE: 1"=50' SHEET NO. DU 17 OF 47 STA. 9+03.18 TO STA. 17+87.44					FED. ROAD DIST. NO. ILLINOIS FED. AID PROJECT	

p:\chicago\modot\20950_001\drawings\rd\utility\dra\17_S - Dra_PP (AckmanRd).dgn