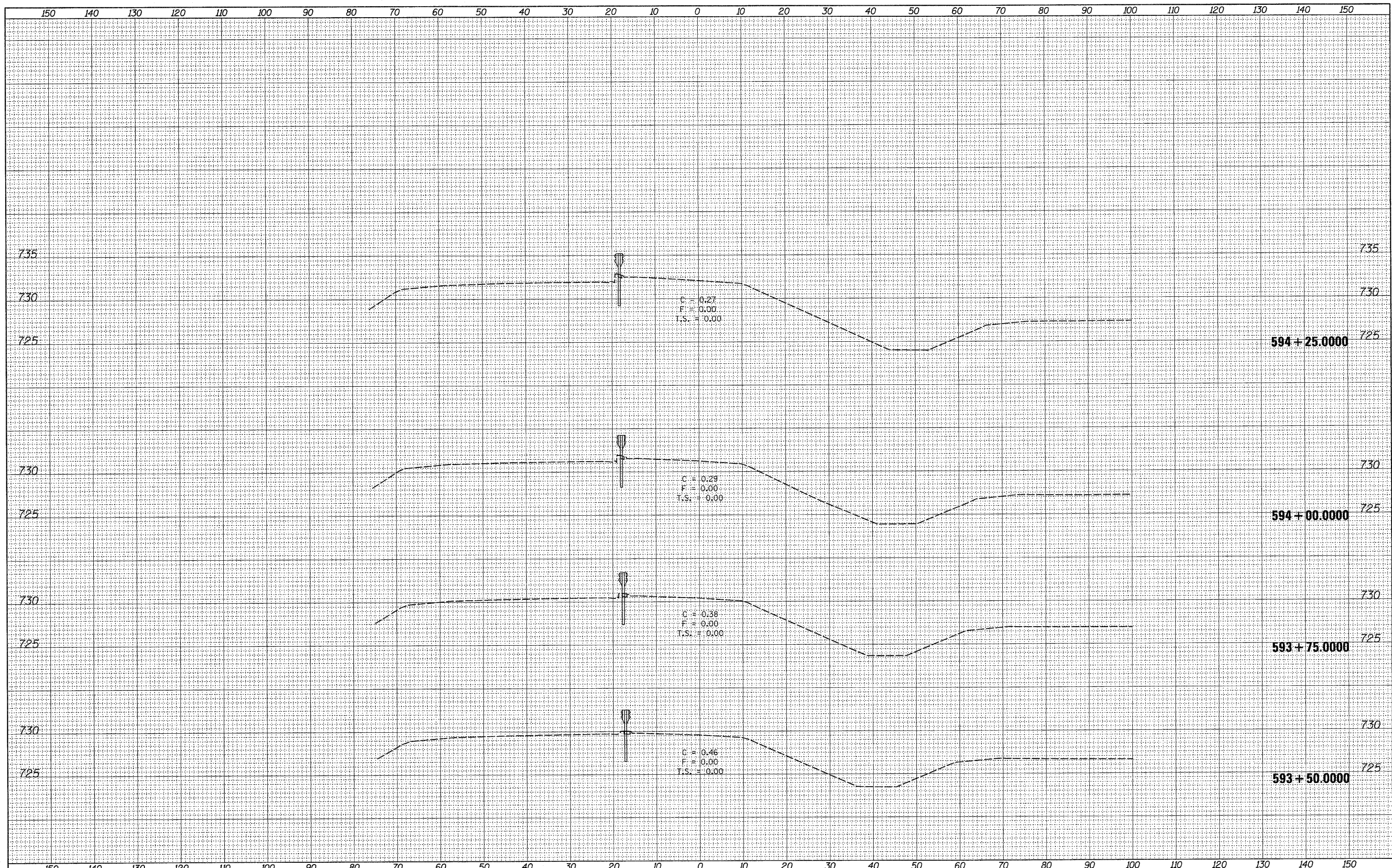


DATE	
BY	
FINAL SURVEY	
PLOTTED	
NOTE BOOK	
NO.	
AREAS CHECKED	

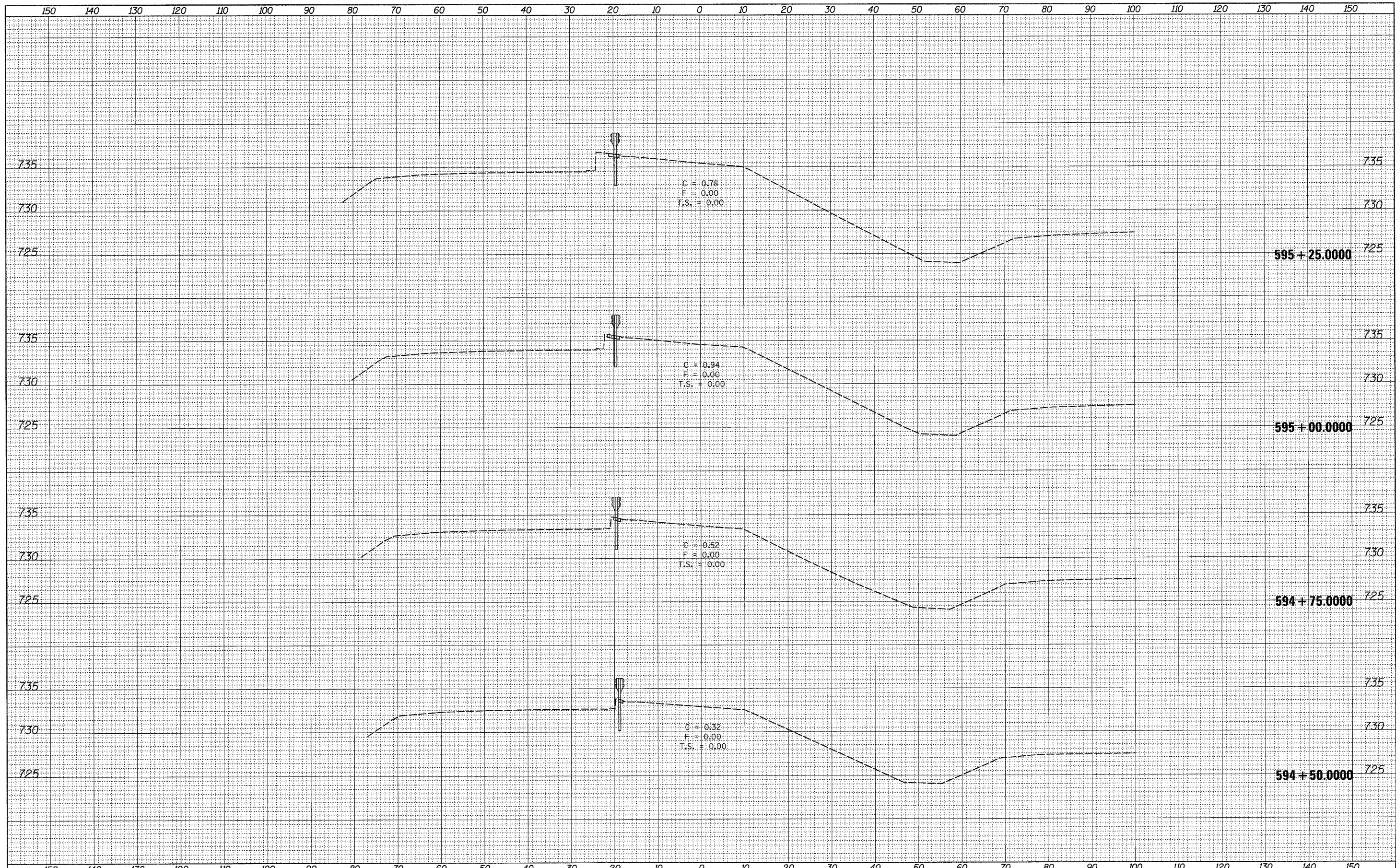
DATE	
BY	
ORIGINAL SURVEY	
PLOTTED	
NOTE BOOK	
NO.	
AREAS CHECKED	



FILE NAME =	USER NAME = goffjl	DESIGNED -	REVISED -	<b>STATE OF ILLINOIS</b> <b>DEPARTMENT OF TRANSPORTATION</b>	<b>FOREST HILLS ROAD</b>				F.A. RTE.	SECTION	COUNTY	TOTAL SHEETS	SHEET NO.	
or\pw_work\pwidot\goffjl\dms41659\dl4405\m5.dgn		DRAWN -	REVISED -		SCALE:	SHEET NO.	OF	SHEETS	STA. 593+50.0000 TO STA. 594+25.0000	•	1-HBR & 1-2HB-D	WINNEBAGO	216	201
		CHECKED -	REVISED -											
		DATE -	REVISED -											

DATE	
BY	
FINAL SURVEY	SURVEYED
NOTE BOOK	PLOTTED
NO.	TEMPLATE
	AREAS CHECKED

DATE	
BY	
ORIGINAL SURVEY	SURVEYED
NOTE BOOK	PLOTTED
NO.	TEMPLATE
	AREAS CHECKED



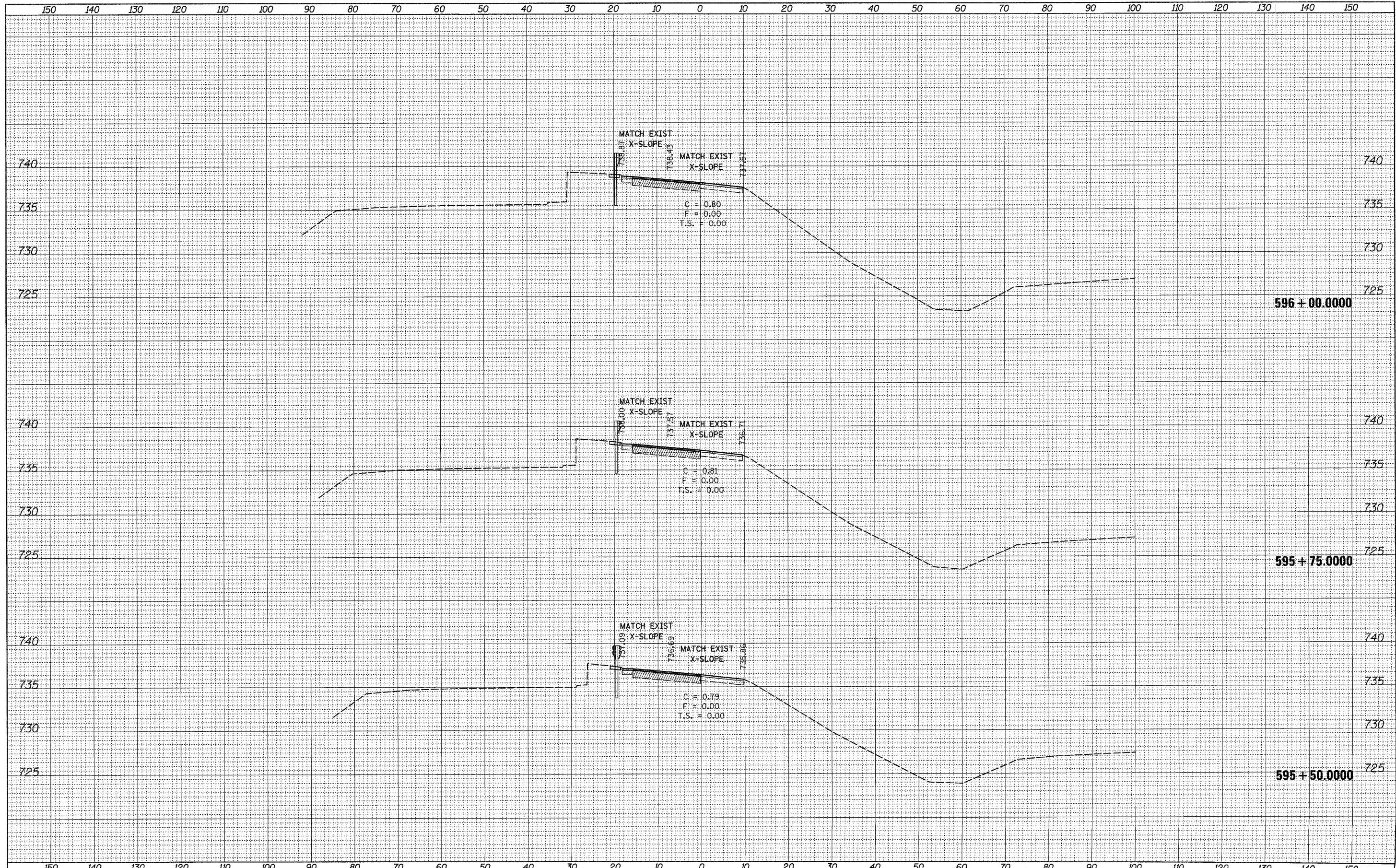
FILE NAME =	USER NAME = goffjl	DESIGNED -	REVISED -	<b>STATE OF ILLINOIS DEPARTMENT OF TRANSPORTATION</b>	<b>FOREST HILLS ROAD</b>			F.A.* RTE.	SECTION	COUNTY	TOTAL SHEETS	SHEET NO.
c:\pwwork\pwwork\goffjl\dms41659\dl4405xm5.dgn		DRAWN -	REVISED -		SCALE:	SHEET NO.	OF	SHEETS	STA. 594+50.0000 TO STA. 595+25.0000	WINNEBAGO	216	202
		CHECKED -	REVISED -							CONTRACT NO. 64B79		
		DATE -	REVISED -							ILLINOIS FED. AID PROJECT		

\* F.A.P. 303 & F.A.U. 5146



DATE	
BY	
FINAL SURVEY	
SURVEYED	
PLOTTED	
NOTE BOOK	
AREAS CHECKED	
NO.	

DATE	
BY	
ORIGINAL SURVEY	
SURVEYED	
PLOTTED	
NOTE BOOK	
AREAS CHECKED	
NO.	



FILE NAME = c:\pwwork\pwwork\goff\_jl\dms41859\dl4405x=5.dwg  
 USER NAME = goff\_jl

DESIGNED -  
 DRAWN -  
 CHECKED -  
 DATE -

REVISED -  
 REVISED -  
 REVISED -  
 REVISED -

**STATE OF ILLINOIS**  
**DEPARTMENT OF TRANSPORTATION**

**FOREST HILLS ROAD**  
 SCALE: SHEET NO. OF SHEETS STA. 595+50.0000 TO STA. 596+00.0000

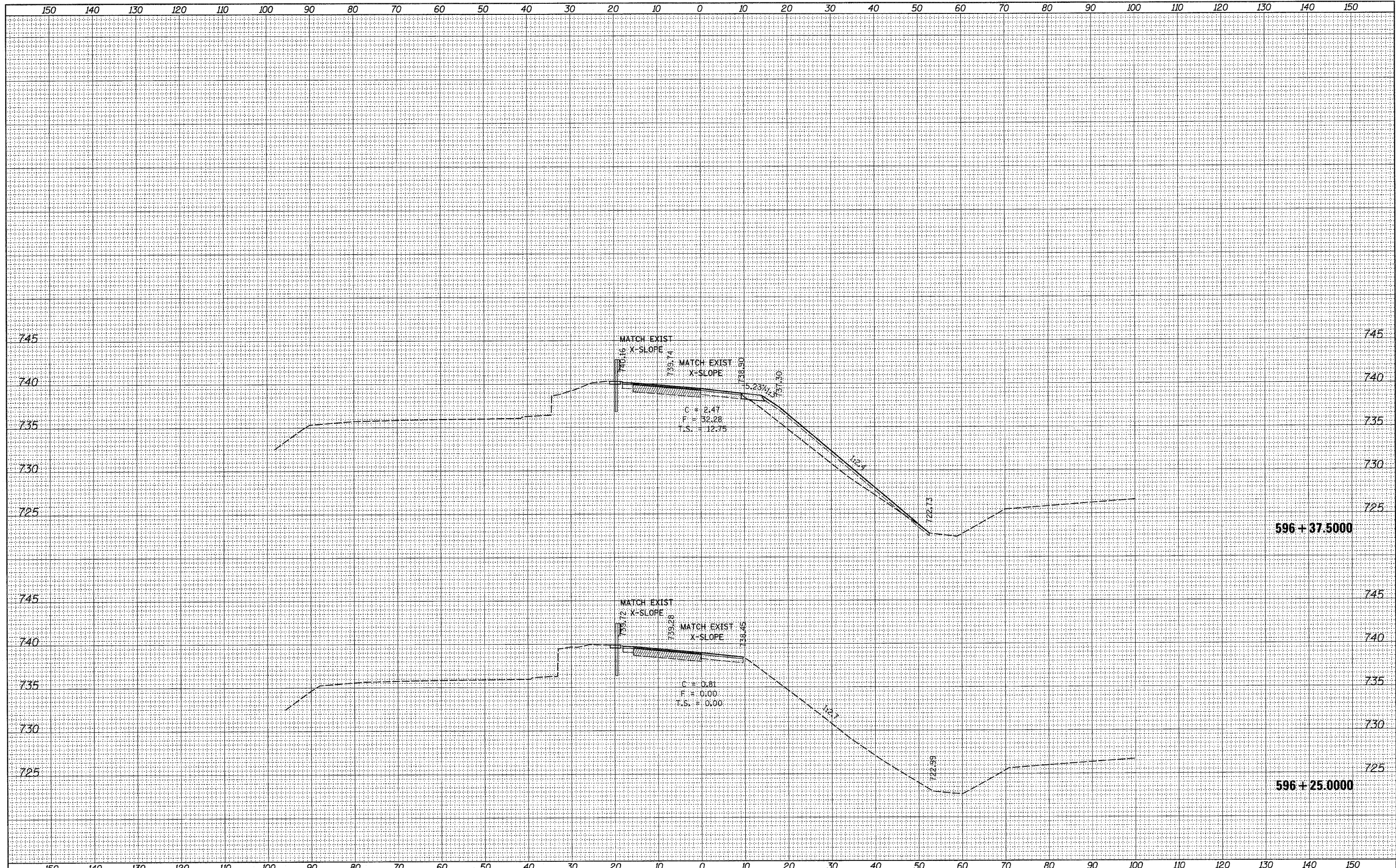
F.A. RTE.	SECTION	COUNTY	TOTAL SHEETS	SHEET NO.
•	1-HBR & 1-2HB-D	WINNEBAGO	216	207
ILLINOIS FED. AID PROJECT				CONTRACT NO. 64B73

• F.A.P. 303 & F.A.U. 5146



DATE	
BY	
FINAL SURVEY	
SURVEYED	
PLOTTED	
NOTE BOOK	
AREAS CHECKED	

DATE	
BY	
ORIGINAL SURVEY	
SURVEYED	
PLOTTED	
NOTE BOOK	
AREAS CHECKED	



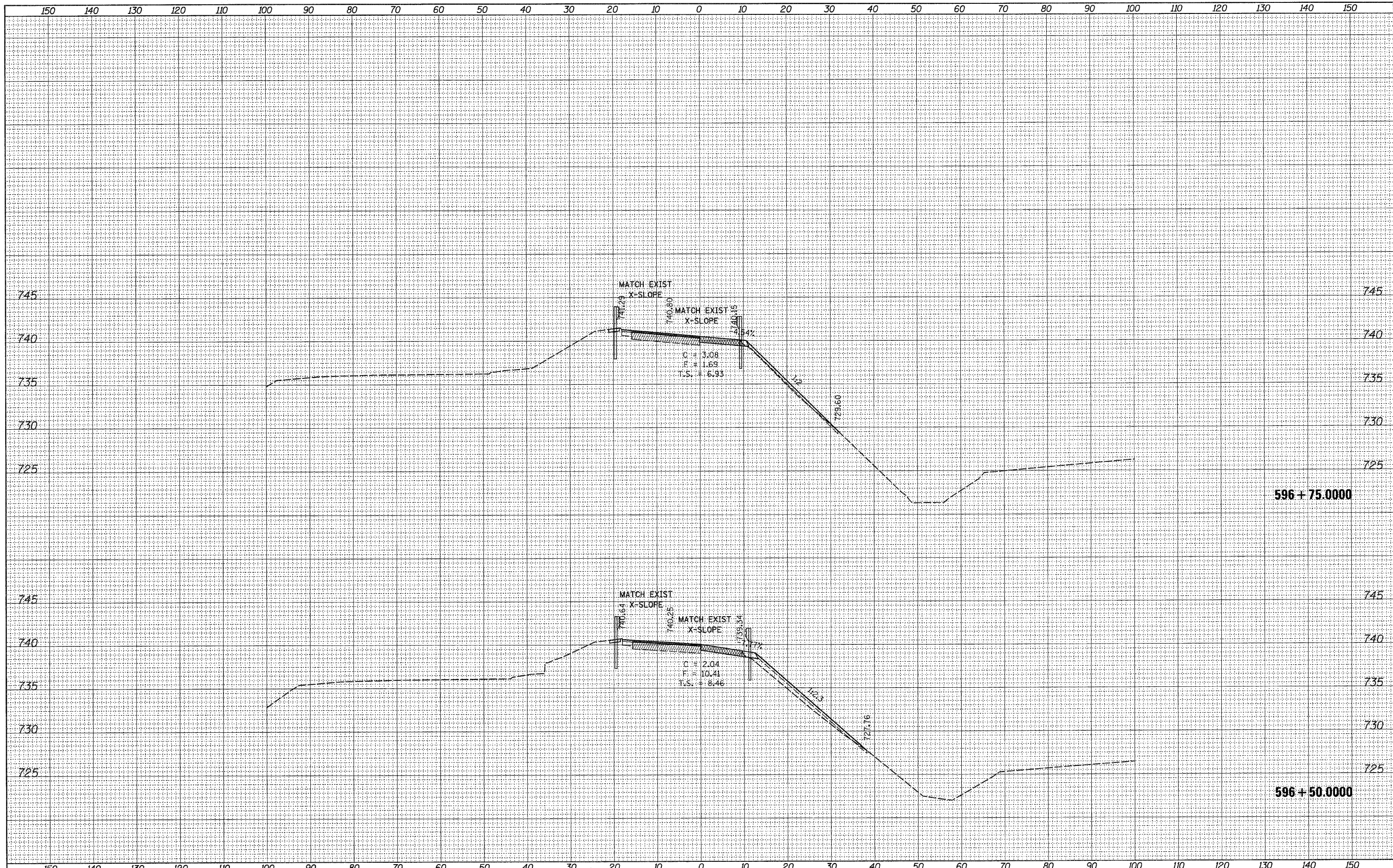
FILE NAME =	USER NAME = goffjl	DESIGNED -	REVISED -	<b>STATE OF ILLINOIS</b> <b>DEPARTMENT OF TRANSPORTATION</b>	<b>FOREST HILLS ROAD</b>			F.A. RTE.	SECTION	COUNTY	TOTAL SHEETS	SHEET NO.	
c:\pw_work\pw\dot\goffjl\dms41659\al14405xm5.dgn		DRAWN -	REVISED -		SCALE:	SHEET NO.	OF	SHEETS	STA. 596+25.0000 TO STA. 596+37.5000	1-HBR & 1-2HB-D	WINNEBAGO	216	204
		CHECKED -	REVISED -										
		DATE -	REVISED -										

• F.A.P. 303 & F.A.U. 5146



DATE	
BY	
FINAL SURVEY	SURVEYED
NOTE BOOK	PLOTTED
NO.	AREAS CHECKED

DATE	
BY	
ORIGINAL SURVEY	SURVEYED
NOTE BOOK	PLOTTED
NO.	AREAS CHECKED



FILE NAME = c:\pwork\pwork\goffj\j\dm41659\dl4405xm5.dwg  
 USER NAME = goffj

DESIGNED -  
 DRAWN -  
 CHECKED -  
 DATE -

REVISED -  
 REVISED -  
 REVISED -  
 REVISED -

**STATE OF ILLINOIS  
 DEPARTMENT OF TRANSPORTATION**

**FOREST HILLS ROAD**

SCALE: SHEET NO. OF SHEETS STA. 596+50.000 TO STA. 596+75.000

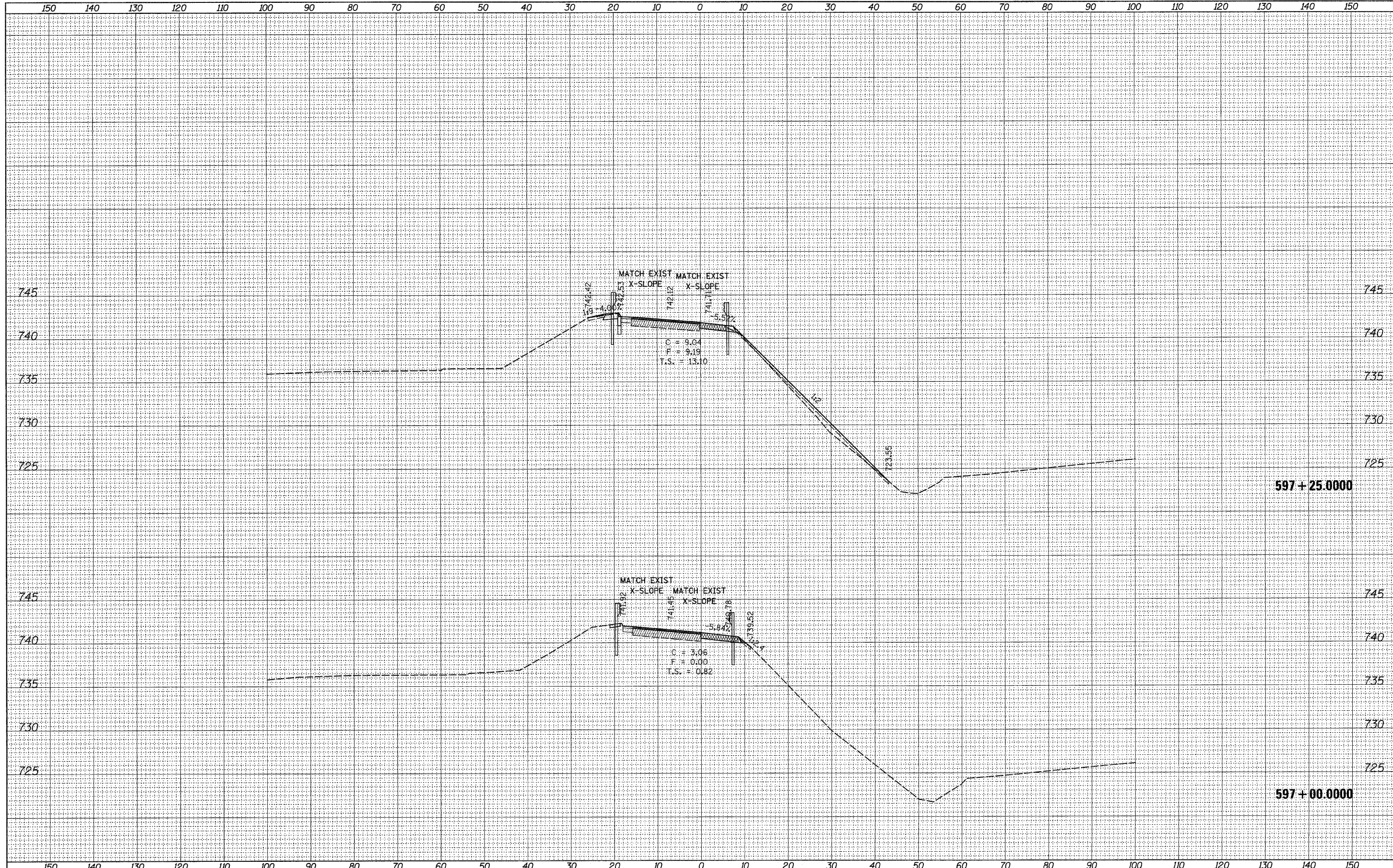
F.A. RTE.	SECTION	COUNTY	TOTAL SHEETS	SHEET NO.
•	1-HBR & 1-2HB-D	WINNEBAGO	216	205
			CONTRACT NO. 64B79	
ILLINOIS FED. AID PROJECT				

• F.A.P. 303 & F.A.U. 5146



DATE	
BY	
FINAL SURVEY	
PLOTTED	
NOTE BOOK	
NO.	

DATE	
BY	
ORIGINAL SURVEY	
PLOTTED	
NOTE BOOK	
NO.	



597 + 25.0000

597 + 00.0000

FILE NAME =  
 c:\pwwork\pwwork\goff\_jl\dms41659\dl4405\m5.dwg

USER NAME = goff\_jl  
 PLOT SCALE = 10.0000" / IN.  
 PLOT DATE = Tue Aug 31 10:26:10 2010

DESIGNED -	REVISED -
DRAWN -	REVISED -
CHECKED -	REVISED -
DATE -	REVISED -

STATE OF ILLINOIS  
 DEPARTMENT OF TRANSPORTATION

FOREST HILLS ROAD

SCALE: SHEET NO. OF SHEETS STA. 597+00.0000 TO STA. 597+25.0000

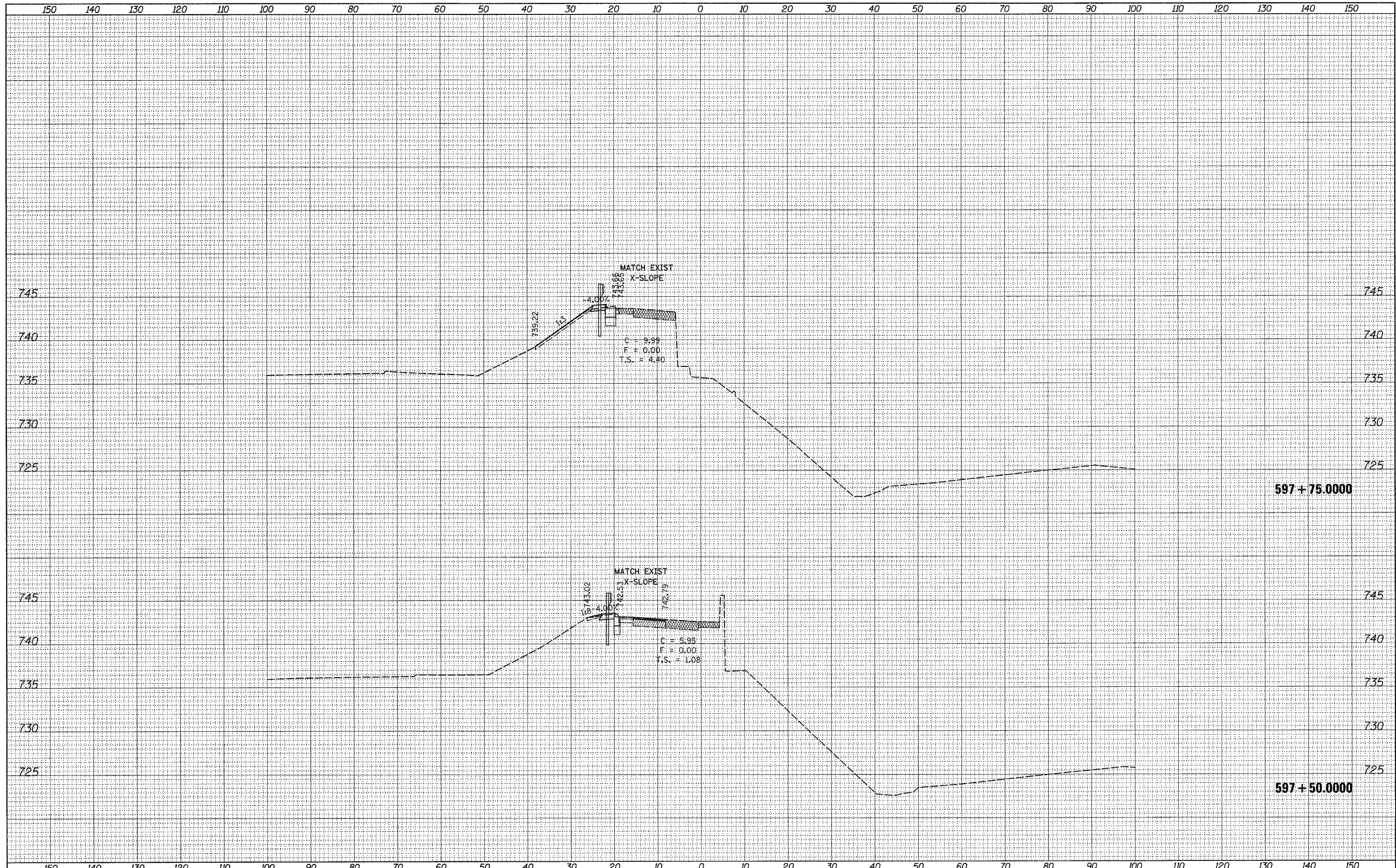
F.A.P. RTE.	SECTION	COUNTY	TOTAL SHEETS	SHEET NO.
•	1-HBR & 1-2HB-D	WINNEBAGO	216	206
			CONTRACT NO. 64B79	
ILLINOIS FED. AID PROJECT				

• F.A.P. 303 & F.A.U. 5146



DATE	
BY	
FINAL SURVEY	SURVEYED
NOTE BOOK	PLOTTED
NO.	DATE
	AREAS CHECKED

DATE	
BY	
ORIGINAL SURVEY	SURVEYED
NOTE BOOK	PLOTTED
NO.	DATE
	AREAS CHECKED



FILE NAME = c:\pw\_work\pwsdot\goff\_jl\dms41657\dl4405xe5.dgn  
 USER NAME = goff\_jl

DESIGNED -  
 DRAWN -  
 CHECKED -  
 DATE -

REVISED -  
 REVISED -  
 REVISED -  
 REVISED -

STATE OF ILLINOIS  
 DEPARTMENT OF TRANSPORTATION

FOREST HILLS ROAD  
 SCALE: SHEET NO. OF SHEETS STA. 597+50.0000 TO STA. 597+75.0000

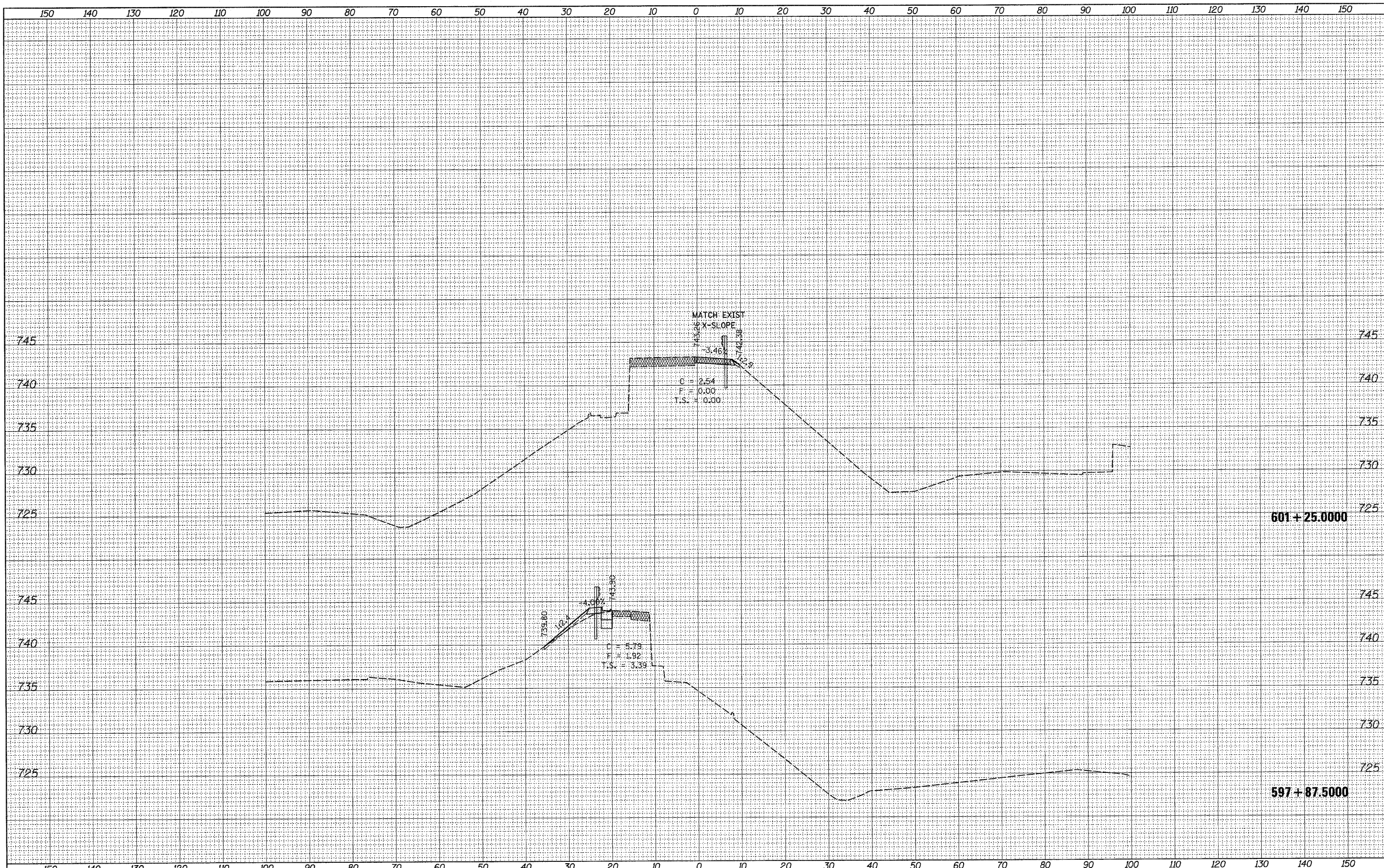
F.A. RTE.	SECTION	COUNTY	TOTAL SHEETS	SHEET NO.
•	1-HBR & 1-2HB-D	WINNEBAGO	216	207
			CONTRACT NO. 64B79	
ILLINOIS FED. AID PROJECT				

• F.A.P. 303 & F.A.U. 5146



DATE	
BY	
ORIGINAL SURVEY	
PLOTTED	
NOTE BOOK	
AREAS CHECKED	
NO.	

DATE	
BY	
ORIGINAL SURVEY	
PLOTTED	
NOTE BOOK	
AREAS CHECKED	
NO.	



FILE NAME = c:\pwwork\pwwork\goff\j\dm41659\dl14405xm5.dwg  
 USER NAME = goffjl

DESIGNED -  
 DRAWN -  
 CHECKED -  
 DATE -

REVISED -  
 REVISED -  
 REVISED -  
 REVISED -

**STATE OF ILLINOIS  
 DEPARTMENT OF TRANSPORTATION**

**FOREST HILLS ROAD**

SCALE: SHEET NO. OF SHEETS STA. 597+87.5000 TO STA. 601+25.0000

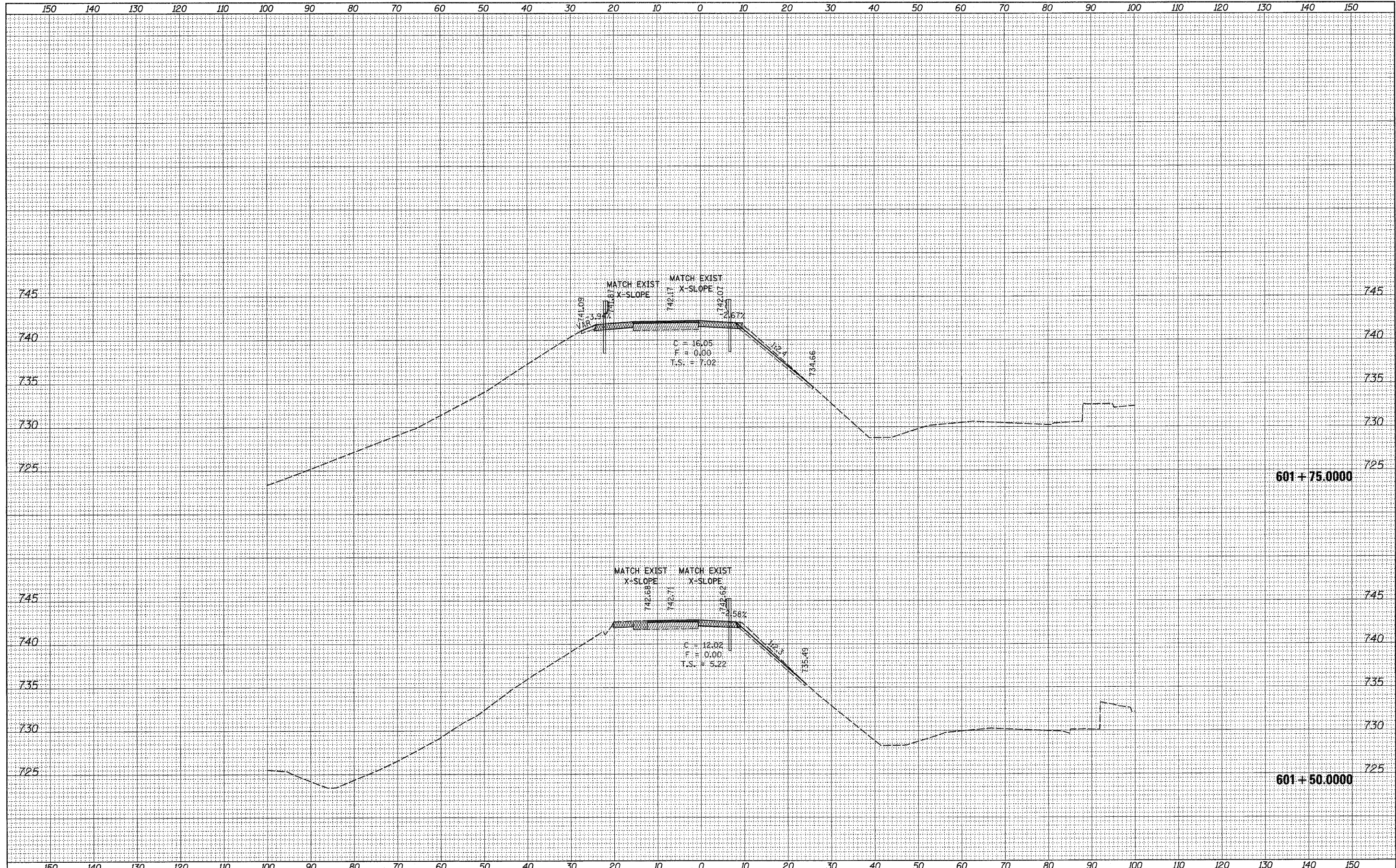
F.A.* RTE.	SECTION	COUNTY	TOTAL SHEETS	SHEET NO.
•	1-HBR & 1-2HB-D	WINNEBAGO	216	208
CONTRACT NO. 64B79				

ILLINOIS FED. AID PROJECT  
 • F.A.P. 303 & F.A.U. 5146



DATE	
BY	
SURVEYED	
PLOTTED	
NOTE BOOK	
AREAS CHECKED	
NO.	

DATE	
BY	
SURVEYED	
PLOTTED	
NOTE BOOK	
AREAS CHECKED	
NO.	




FILE NAME =	USER NAME = goffjl	DESIGNED -	REVISED -	<b>STATE OF ILLINOIS DEPARTMENT OF TRANSPORTATION</b>	<b>FOREST HILLS ROAD</b>			F.A. RTE.	SECTION	COUNTY	TOTAL SHEETS	SHEET NO.		
es:\pwork\pwork\dot\goffjl\dms41659\dl4405xm5.dgr		DRAWN -	REVISED -		SCALE:	SHEET NO.	OF	SHEETS	STA. 601+50.0000 TO STA. 601+75.0000	•	1-HBR & 1-2HB-D	WINNEBAGO	216	209
		CHECKED -	REVISED -											
		DATE -	REVISED -											

• F.A.P. 303 & F.A.U. 5146



DATE	
BY	
FINAL SURVEY	SURVEYED
NOTE BOOK	PLOTTED
NO.	TEMPLATE
	AREAS CHECKED

DATE	
BY	
ORIGINAL SURVEY	SURVEYED
NOTE BOOK	PLOTTED
NO.	TEMPLATE
	AREAS CHECKED



FILE NAME =  
 es:\pw\_work\pwsdot\goff\j\dm41659\dl4405xm5.dgn

USER NAME = goffjl	DESIGNED -	REVISED -
	DRAWN -	REVISED -
PLOT SCALE = 10.0000" / IN.	CHECKED -	REVISED -
PLOT DATE = Tue Aug 31 10:26:12 2010	DATE -	REVISED -

**STATE OF ILLINOIS  
 DEPARTMENT OF TRANSPORTATION**

**FOREST HILLS ROAD**

SCALE: SHEET NO. OF SHEETS STA. 602+00.0000 TO STA. 602+50.0000

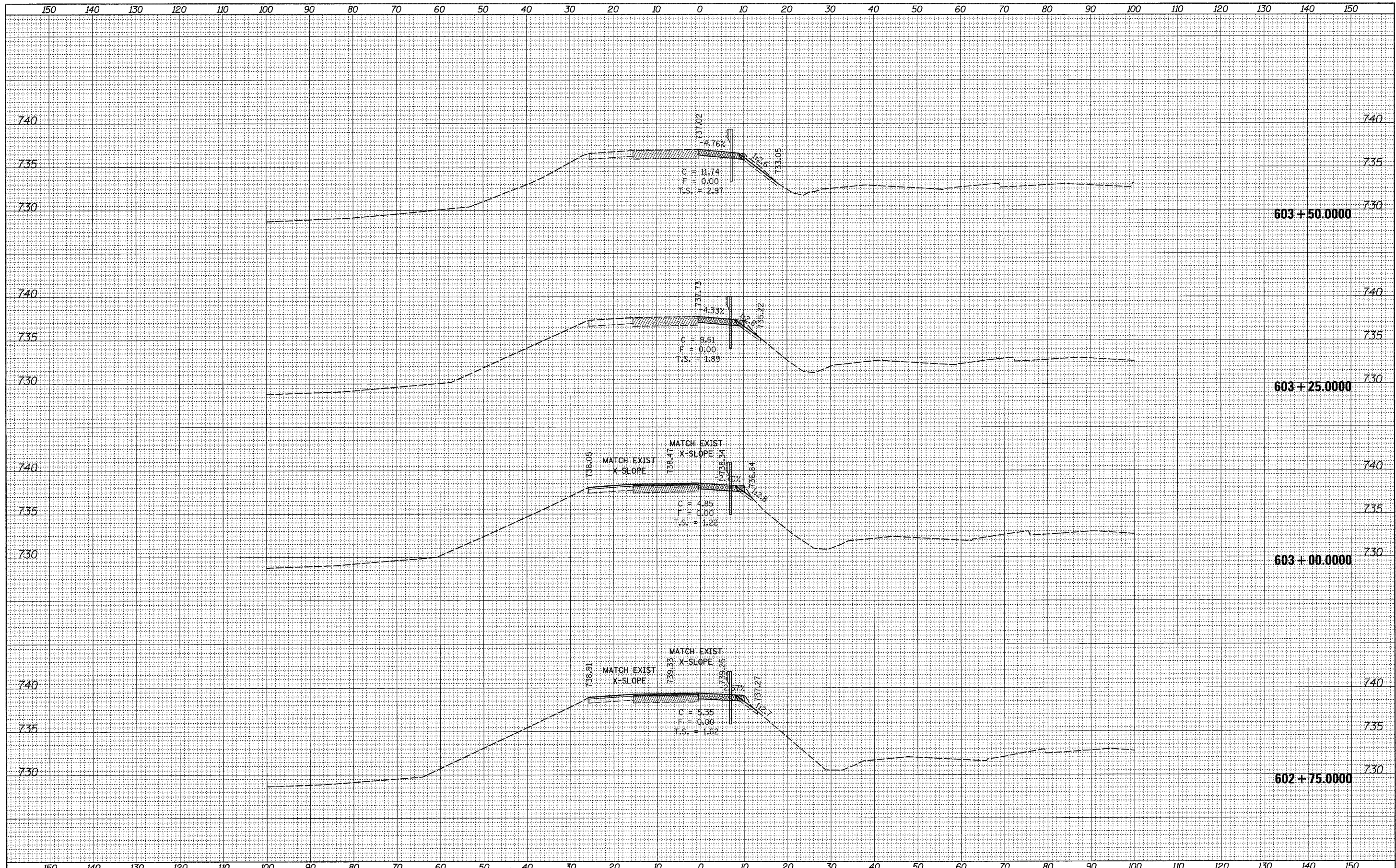
F.A.* RTE.	SECTION	COUNTY	TOTAL SHEETS	SHEET NO.
*	1-HBR & 1-2HB-D	WINNEBAGO	216	210
CONTRACT NO. 64B79				
[ILLINOIS] FED. AID PROJECT				

\* F.A.P. 303 & F.A.U. 5146



DATE	
BY	
ORIGINAL SURVEY	
PLOTTED	
DATE	
NOTE BOOK	
AREAS CHECKED	
NO.	

DATE	
BY	
ORIGINAL SURVEY	
PLOTTED	
DATE	
NOTE BOOK	
AREAS CHECKED	
NO.	



FILE NAME = c:\pw\_work\pwsdot\goff\_jl\dms41659\dl4405xm5.dwg  
 USER NAME = goff\_jl

DESIGNED -  
 DRAWN -  
 CHECKED -  
 DATE - Tue Aug 31 10:26:12 2010

REVISED -  
 REVISED -  
 REVISED -  
 REVISED -

**STATE OF ILLINOIS  
 DEPARTMENT OF TRANSPORTATION**

**FOREST HILLS ROAD**

SCALE: SHEET NO. OF SHEETS STA. 602+75.000 TO STA. 603+50.000

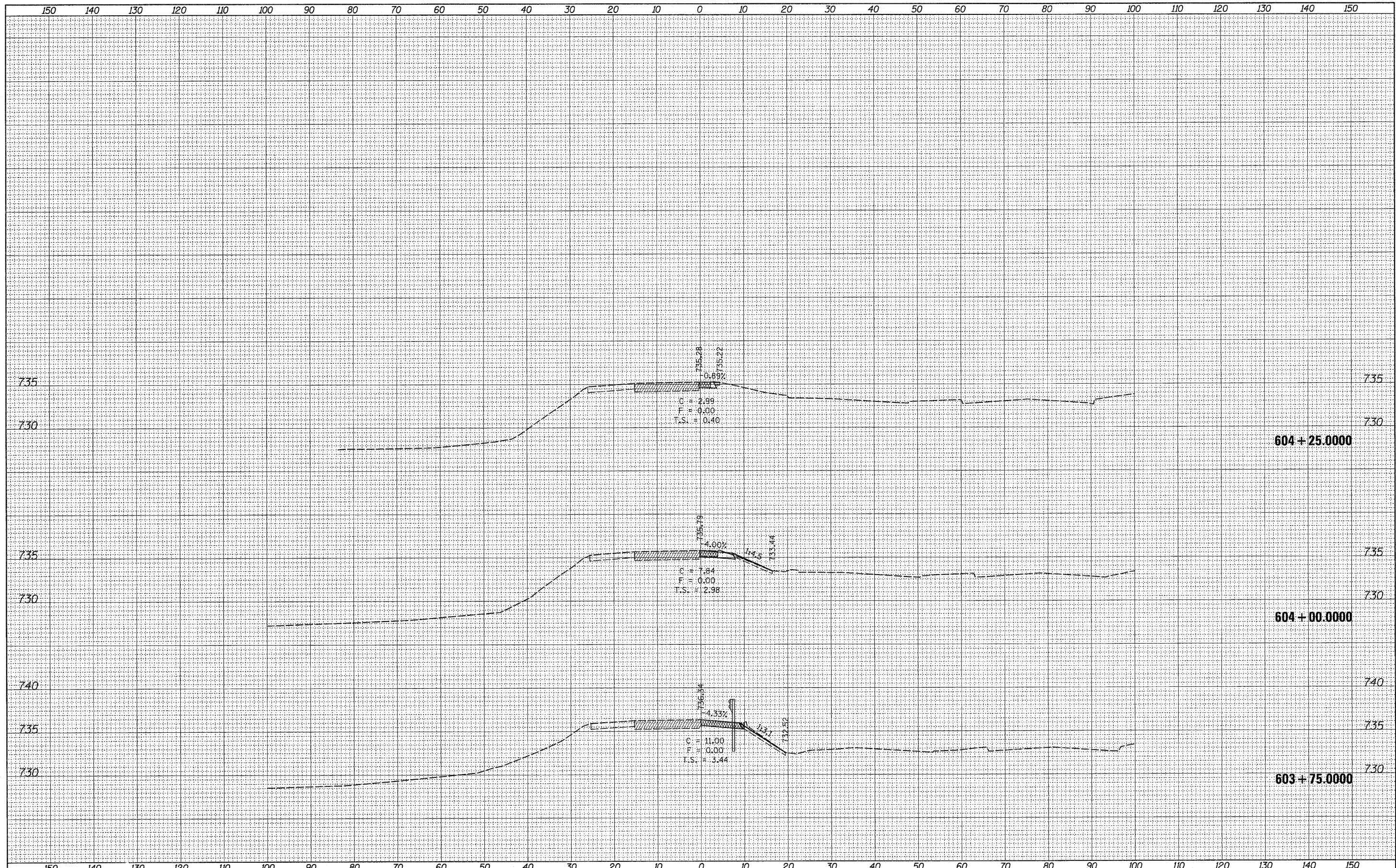
F.A.P. RTE.	SECTION	COUNTY	TOTAL SHEETS	SHEET NO.
•	1-HR & 1-2HB-D	WINNEBAGO	216	211
CONTRACT NO. 64B79			ILLINOIS FED. AID PROJECT	

• F.A.P. 303 & F.A.U. 5146



DATE	
BY	
FINAL SURVEY	
SURVEYED	
PLOTTED	
NOTE BOOK	
AREAS CHECKED	
NO.	

DATE	
BY	
ORIGINAL SURVEY	
SURVEYED	
PLOTTED	
NOTE BOOK	
AREAS CHECKED	
NO.	

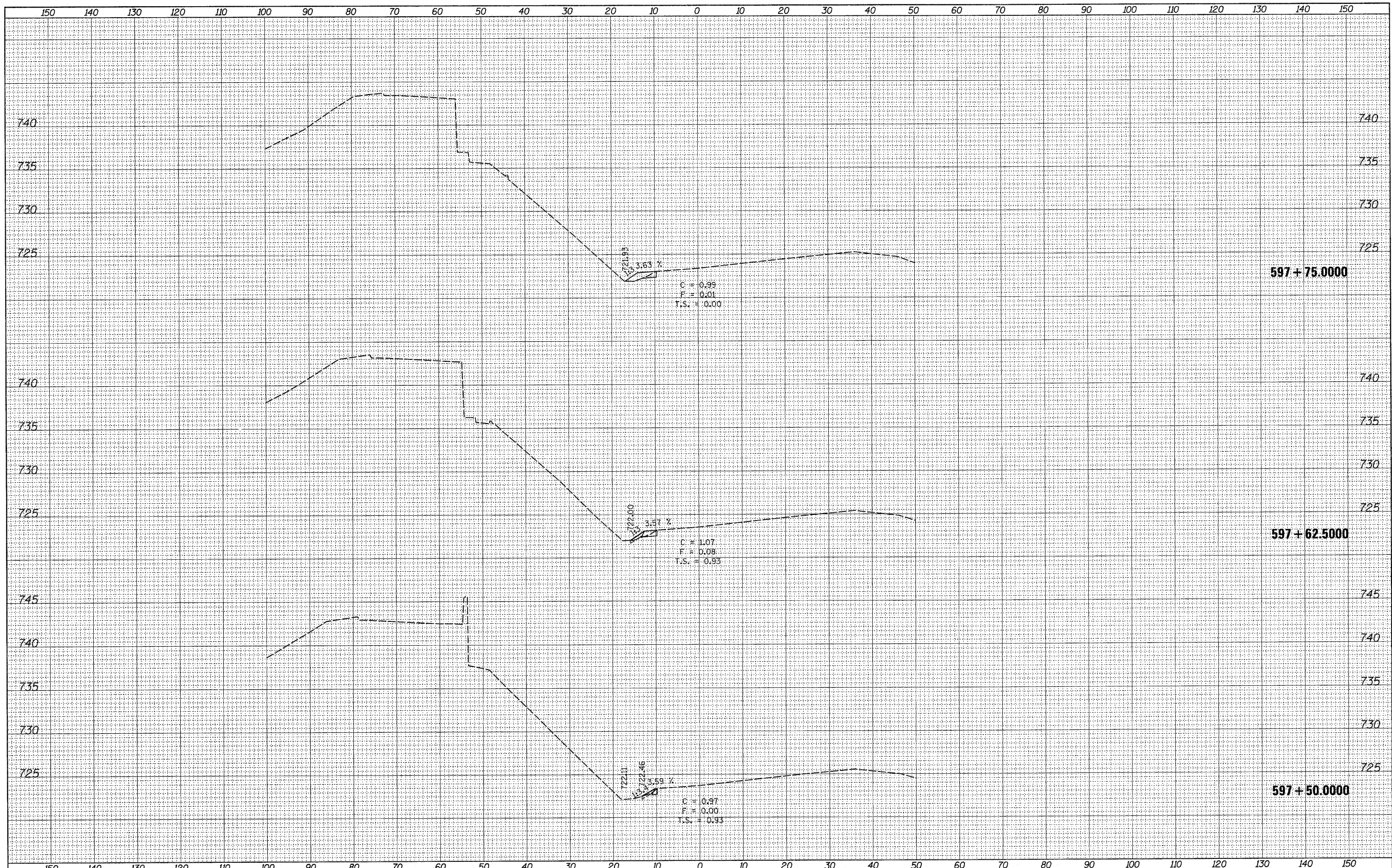


FILE NAME =	USER NAME = goffjl	DESIGNED -	REVISED -	<b>STATE OF ILLINOIS</b> <b>DEPARTMENT OF TRANSPORTATION</b>	<b>FOREST HILLS ROAD</b>			F.A. RTE.	SECTION	COUNTY	TOTAL SHEETS	SHEET NO.
ci\pwork\pwork\goffjl\dms41659\dl4405xm5.dwg		DRAWN -	REVISED -		•	1-HBR & 1-2HB-D	WINNEBAGO	216	212			
PLOT SCALE = 10.0000' / IN.		CHECKED -	REVISED -		CONTRACT NO. 64B79							
PLOT DATE = Tue Aug 31 10:26:12 2010		DATE -	REVISED -		ILLINOIS FED. AID PROJECT							
SCALE:					SHEET NO.	OF	SHEETS	STA. 603+75.0000 TO STA. 604+25.0000		• F.A.P. 303 & F.A.U. 5146		



DATE	
BY	
SURVEYED	
PLOTTED	
NOTE BOOK	
AREAS CHECKED	
NO.	

DATE	
BY	
SURVEYED	
PLOTTED	
NOTE BOOK	
AREAS CHECKED	
NO.	



FILE NAME =  
 c:\pwork\pwork\goff\j\l\ds#1859\dl4405xm5.dgn

USER NAME = goffjl  
 PLOT SCALE = 10.0000 / IN.  
 PLOT DATE = Tue Aug 31 10:26:07 2010

DESIGNED	-	REVISED	-
DRAWN	-	REVISED	-
CHECKED	-	REVISED	-
DATE	-	REVISED	-

**STATE OF ILLINOIS  
 DEPARTMENT OF TRANSPORTATION**

**IL RTE 251 NORTH BOUND**

SCALE: SHEET NO. OF SHEETS STA. 597+50.0000 TO STA. 597+75.0000

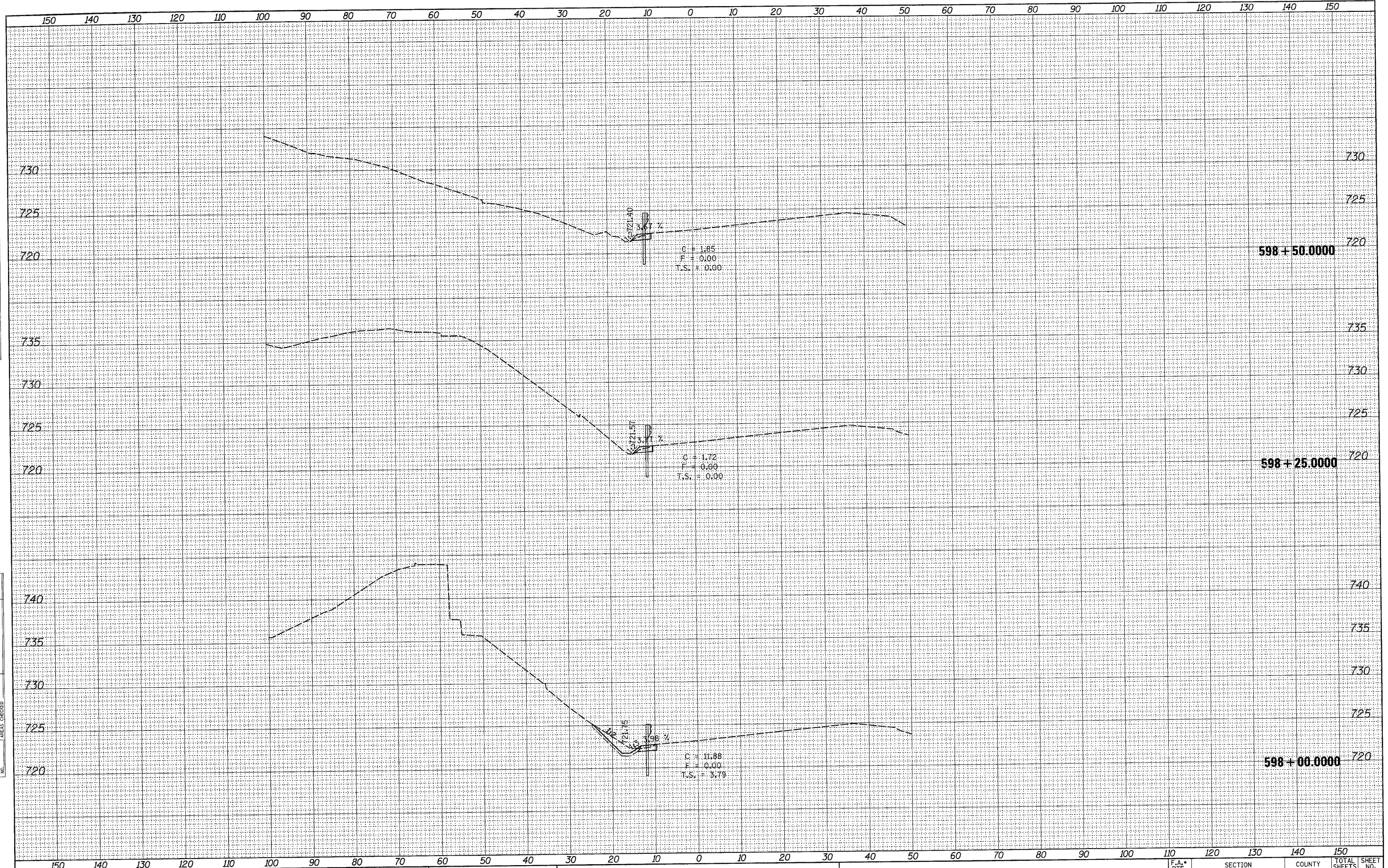
F.A.* RTE.	SECTION	COUNTY	TOTAL SHEETS	SHEET NO.
•	1-HBR & 1-2HB-D	WINNEBAGO	216	213
CONTRACT NO. 64B79			ILLINOIS FED. AID PROJECT	

• F.A.P. 303 & F.A.U. 5146



DATE	
BY	
SURVEYED	
PLOTTED	
TEMPLATE	
AREAS	
CHECKED	
NO.	

DATE	
BY	
SURVEYED	
PLOTTED	
TEMPLATE	
AREAS	
CHECKED	
NO.	



FILE NAME =  
 c:\pwork\pwork\goff\_jl\dms41659\14485xm5.dgn

USER NAME = goff_jl	DESIGNED -	REVISED -
	DRAWN -	REVISED -
PLOT SCALE = 10.0000' / IN.	CHECKED -	REVISED -
PLOT DATE = Tue Aug 31 10:26:08 2010	DATE -	REVISED -

**STATE OF ILLINOIS  
 DEPARTMENT OF TRANSPORTATION**

**IL RTE 251 NORTH BOUND**

SCALE: SHEET NO. OF SHEETS STA. 598+00.0000 TO STA. 598+50.0000

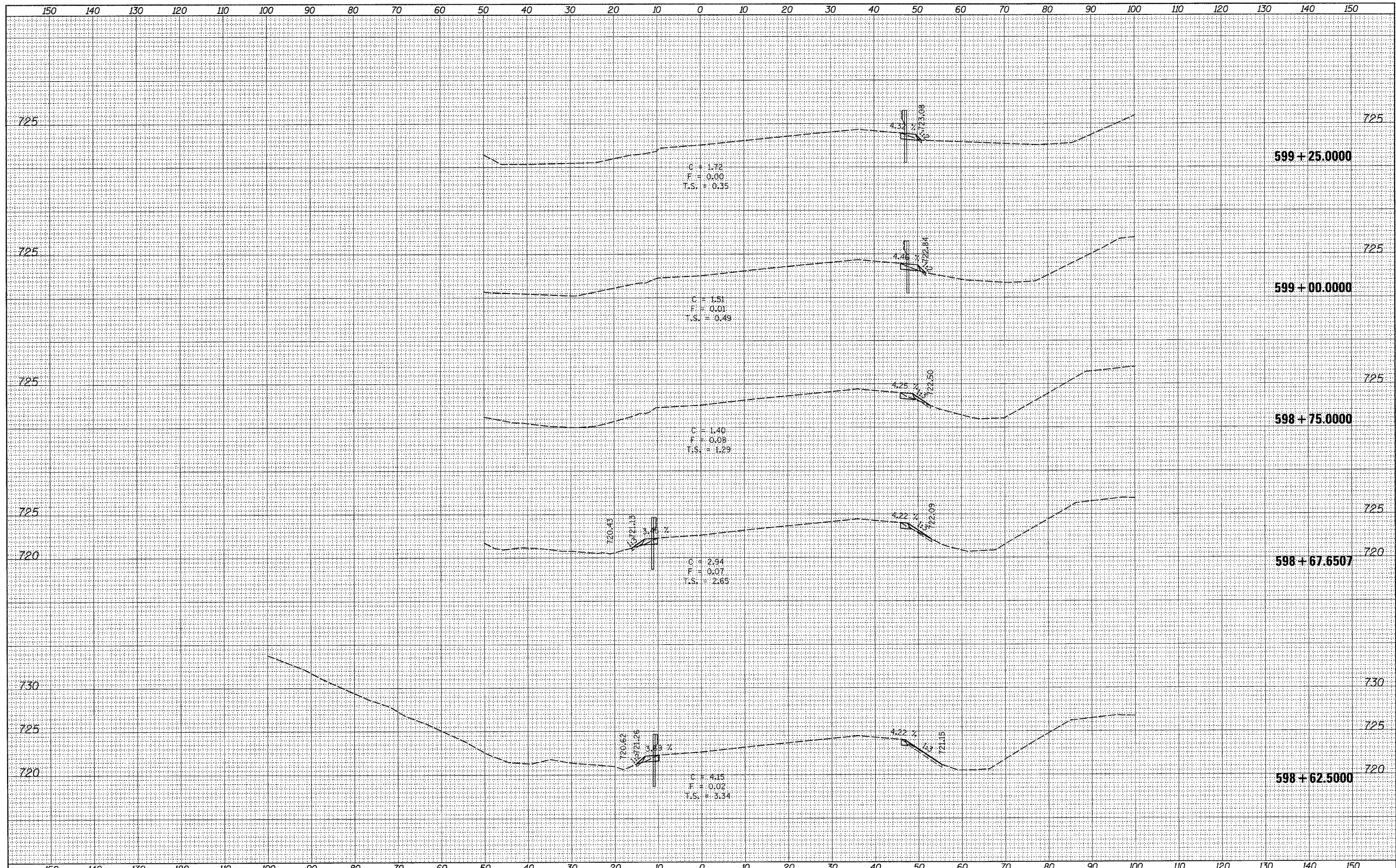
F.A. RTE.	SECTION	COUNTY	TOTAL SHEETS	SHEET NO.
	1-HBR & 1-2HB-D	WINNEBAGO	216	214
				CONTRACT NO. 64B79

ILLINOIS FED. AID PROJECT  
 F.A.P. 303 & F.A.U. 5146



DATE	
BY	
FINAL SURVEY	
SURVEYED	
NOTE BOOK	
PLOTTED	
TEMP. PLATE	
AREAS CHECKED	
NO.	

DATE	
BY	
ORIGINAL SURVEY	
SURVEYED	
NOTE BOOK	
PLOTTED	
TEMP. PLATE	
AREAS CHECKED	
NO.	



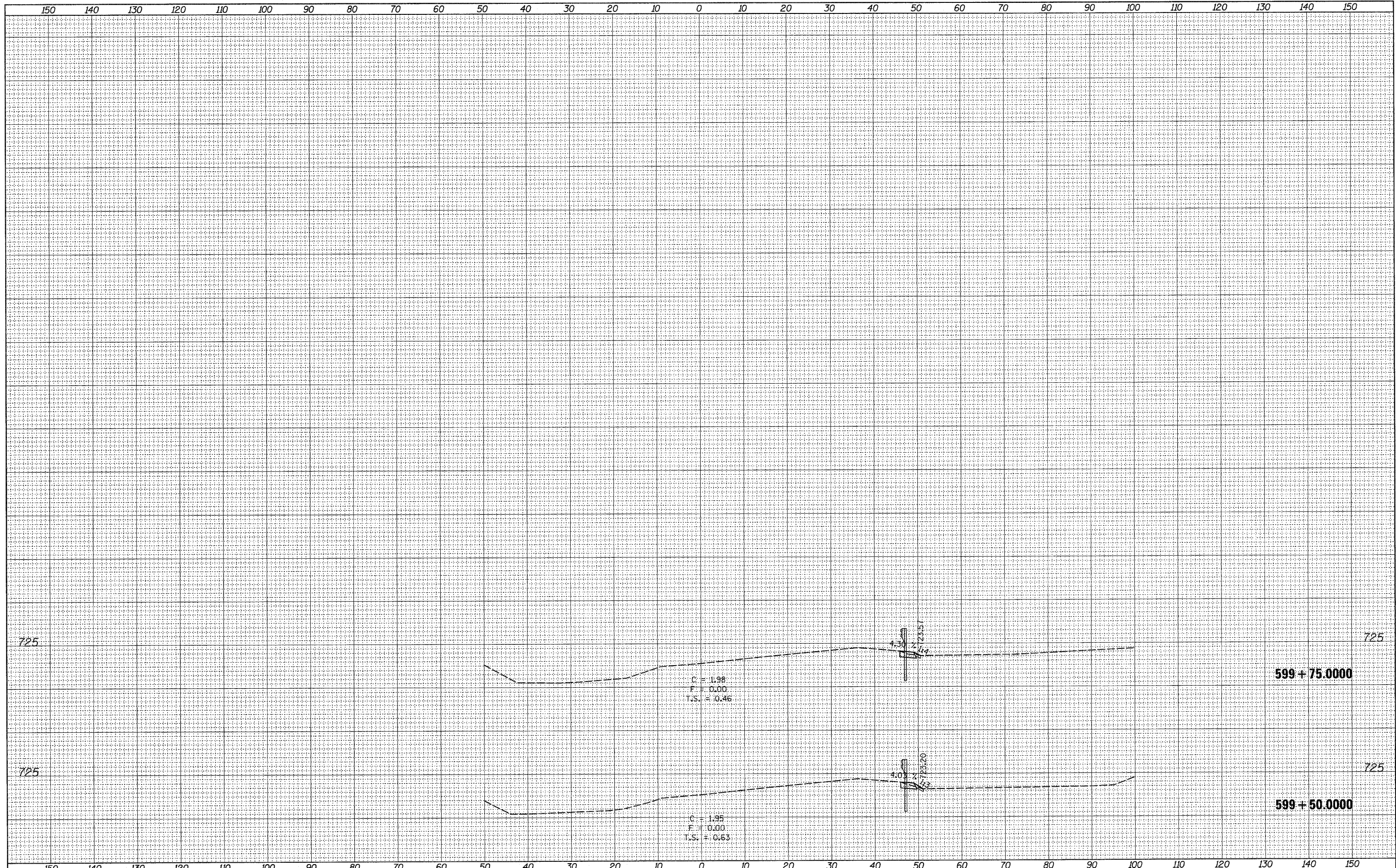
FILE NAME =	USER NAME = goffjl	DESIGNED -	REVISED -	<b>STATE OF ILLINOIS</b> <b>DEPARTMENT OF TRANSPORTATION</b>	<b>IL RTE 251 NORTH BOUND</b> SCALE: SHEET NO. OF SHEETS STA. 598+62.5000 TO STA. 599+25.0000			F.A. RTE.	SECTION	COUNTY	TOTAL SHEETS	SHEET NO.
ar\pwork\pwidet\goffjl\dms41659\dl4405xm5.dgn		DRAWN -	REVISED -					•	1-HBR & 1-2HB-D	WINNEBAGO	216	215
PLOT SCALE = 10.0000' / IN.		CHECKED -	REVISED -					CONTRACT NO. 64B79				
PLOT DATE = Tue Aug 31 10:26:08 2010		DATE -	REVISED -					ILLINOIS FED. AID PROJECT				

• F.A.P. 303 & F.A.U. 5146



DATE \_\_\_\_\_  
 BY \_\_\_\_\_  
 SURVEYED \_\_\_\_\_  
 PLOTTED \_\_\_\_\_  
 NOTE BOOK \_\_\_\_\_  
 NO. \_\_\_\_\_

DATE \_\_\_\_\_  
 BY \_\_\_\_\_  
 SURVEYED \_\_\_\_\_  
 PLOTTED \_\_\_\_\_  
 NOTE BOOK \_\_\_\_\_  
 NO. \_\_\_\_\_



FILE NAME =	USER NAME = goffjl	DESIGNED -	REVISED -	<b>STATE OF ILLINOIS          DEPARTMENT OF TRANSPORTATION</b>	<b>IL RTE 251 NORTH BOUND</b>			F.A. RTE.	SECTION	COUNTY	TOTAL SHEETS	SHEET NO.	
c:\pwork\pwork\goffjl\dms41659\dl4405xm5.dwg		DRAWN -	REVISED -		SCALE:	SHEET NO.	OF	SHEETS	STA. 599+50.0000 TO STA. 599+75.0000	1-HBR & 1-2HB-D	WINNEBAGO	216	216
PLOT SCALE = 10.0000 / IN.		CHECKED -	REVISED -										
PLOT DATE = Tue Aug 31 10:26:00 2010		DATE -	REVISED -										
ILLINOIS FED. AID PROJECT										CONTRACT NO. 64B79			