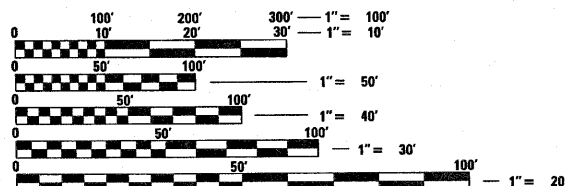


INDEX OF SHEETS

- 1 COVER SHEET
- 2 GENERAL NOTES
- 3 - 4 SUMMARY OF QUANTITIES
- 5 TYPICAL SECTIONS
- 6 - 7 SCHEDULE OF QUANTITIES
- 8 ALIGNMENT, TIES & BENCHMARKS
- 9 - 11 PLAN & PROFILE SHEETS - SOUTHBOUND
- 12 - 14 PLAN & PROFILE SHEETS - NORTHBOUND
- 15 - 19 STAGING PLANS
- 20 - 61 STRUCTURE PLANS
- 62 - 67 EXISTING STRUCTURE PLANS
FOR INFORMATION ONLY
- 68 - 72 DETAILS
- 73 - 102 CROSS SECTIONS

STANDARDS

- 000001-05 STANDARD SYMBOLS, ABBREVIATIONS AND PATTERNS
- 001001-02 AREAS OF REINFORCEMENT BARS
- 001006 DECIMAL OF AN INCH AND OF A FOOT
- 420401-08 BRIDGE APPROACH PAVEMENT CONNECTOR
- 442001-04 CLASS A PATCHES
- 515001-03 NAME PLATE FOR BRIDGES
- 606001-04 CONCRETE CURB TYPE B AND COMBINATION CONCRETE CURB AND GUTTER
- 609006-05 BRIDGE APPROACH PAVEMENT (DRAIN DETAIL)
- 610001-05 SHOULDER INLET WITH CURB
- 630001-08 STEEL PLATE BEAM GUARDRAIL
- 630201-06 PCC/HMA STABILIZATION AT STEEL PLATE BEAM GUARDRAIL
- 630301-05 SHOULDER WIDENING FOR TYPE 1 (SPECIAL) GUARDRAIL TERMINALS
- 631026-05 TRAFFIC BARRIER TERMINAL, TYPE 5
- 631031-08 TRAFFIC BARRIER TERMINAL, TYPE 6
- 635006-03 REFLECTOR AND TERMINAL MARKER PLACEMENT
- 635011-02 REFLECTOR MARKER AND MOUNTING DETAILS
- 642001-01 SHOULDER RUMBLE STRIPS
- 701400-04 APPROACH TO LANE CLOSURE, FREEWAY/EXPRESSWAY
- 701401-05 LANE CLOSURE, FREEWAY/EXPRESSWAY
- 701402-07 LANE CLOSURE, FREEWAY/EXPRESSWAY, WITH BARRIER
- 701411-06 LANE CLOSURE, MULTILANE, AT ENTRANCE OR EXIT RAMP
FOR SPEEDS ≥ 45 MPH
- 701426-03 LANE CLOSURE, MULTILANE INTERMITTENT OR MOVING OPERATION,
FOR SPEEDS ≥ 45 MPH
- 701901-01 TRAFFIC CONTROL DEVICES
- 704001-06 TEMPORARY CONCRETE BARRIER
- 780001-02 TYPICAL PAVEMENT MARKINGS
- 781001-03 TYPICAL APPLICATIONS RAISED REFLECTIVE PAVEMENT MARKERS



FULL SIZE PLANS HAVE BEEN PREPARED USING STANDARD ENGINEERING SCALES. REDUCED SIZED PLANS WILL NOT CONFORM TO STANDARD SCALES. IN MAKING MEASUREMENTS ON REDUCED PLANS, THE ABOVE SCALES MAY BE USED.

J.U.L.I.E.
JOINT UTILITY LOCATION INFORMATION FOR EXCAVATION
1-800-892-0123
OR 811

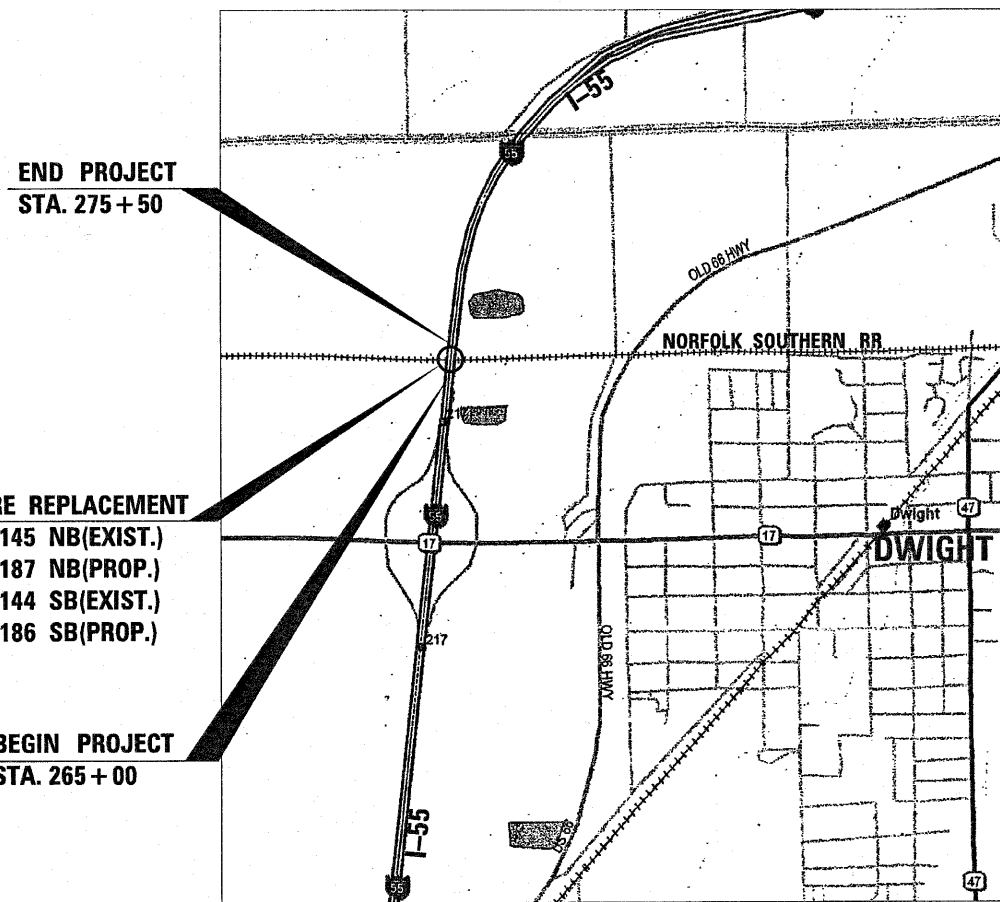
PROJECT ENGINEER: CRAIG REED
UNIT CHIEF: BRAD DUNCAN
TOWNSHIP: DWIGHT

CONTRACT NO. 66856

STATE OF ILLINOIS
DEPARTMENT OF TRANSPORTATION
DIVISION OF HIGHWAYS
PROPOSED
HIGHWAY PLANS

FAI ROUTE 55 (I-55)
SECTION (53-1)HBR & HBR-1
PROJECT ACIM-055-5 (110)218
STRUCTURE REPLACEMENT OVER
NORFOLK SOUTHERN RAILROAD
LIVINGSTON COUNTY

C-93-103-10



END PROJECT
STA. 275 + 50

STRUCTURE REPLACEMENT
SN 053-0145 NB(EXIST.)
SN 053-0187 NB(PROP.)
SN 053-0144 SB(EXIST.)
SN 053-0186 SB(PROP.)

BEGIN PROJECT
STA. 265 + 00

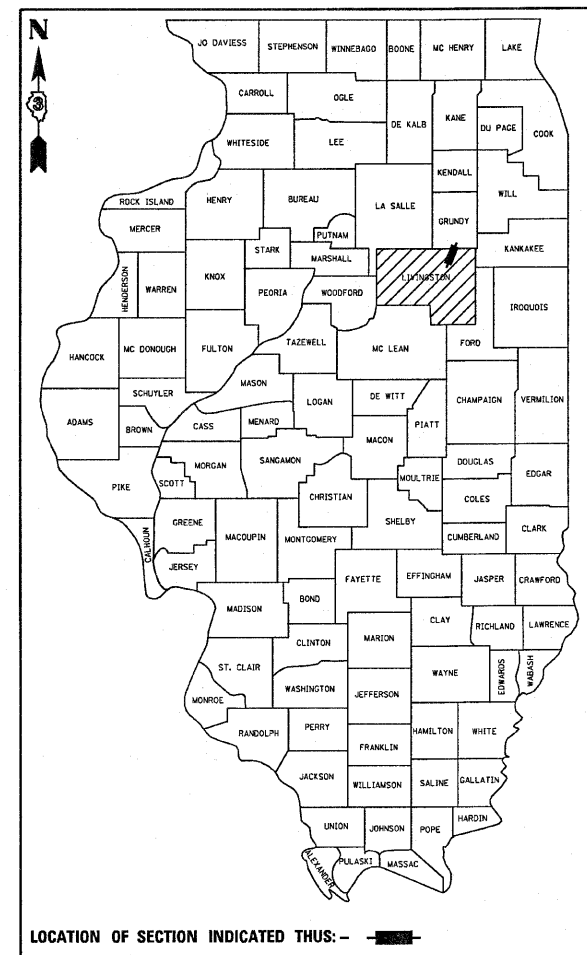
R7E

NOT TO SCALE

GROSS & NET LENGTH = 1050 FT. = 0.20 MILE

F.A.I. RTE.	SECTION	COUNTY	TOTAL SHEETS	SHEET NO.
55	(53-1)HBR & HBR-1	LIVINGSTON	102	1
FED. ROAD DIST. NO.		ILLINOIS	CONTRACT NO. 66856	

P-93-054-08
D-93-046-10



LOCATION OF SECTION INDICATED THUS: - [shaded box] -

FUNCTIONAL CLASSIFICATION
INTERSTATE (RURAL)

2009 ADT = 23000
PV = 73.4% SU = 3.2% MU = 23.4%

STATE OF ILLINOIS
DEPARTMENT OF TRANSPORTATION
DIVISION OF HIGHWAYS

SUBMITTED August 12 20 10

George Arman
DEPUTY DIRECTOR OF HIGHWAYS, REGION ENGINEER

October 1 20 10

Scott E. Stitt P.E. /s/
acting ENGINEER OF DESIGN AND ENVIRONMENT

October 1 20 10

Christine M. Reed /s/
DIRECTOR OF HIGHWAYS, CHIEF ENGINEER

PRINTED BY THE AUTHORITY
OF THE STATE OF ILLINOIS