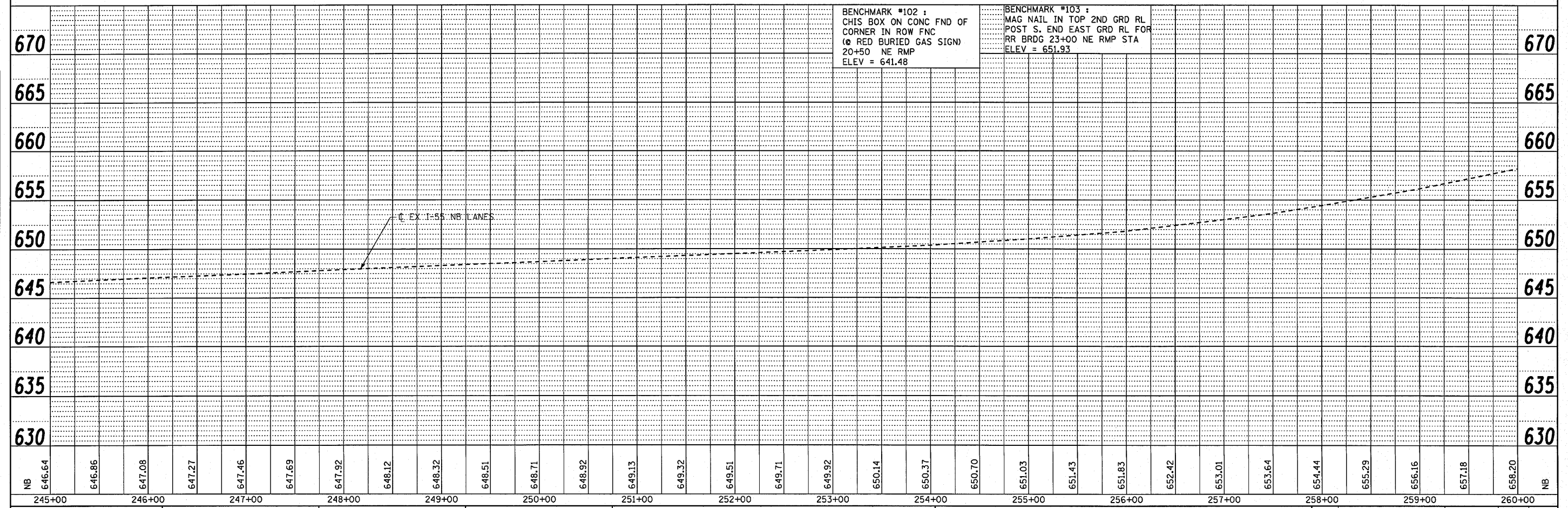

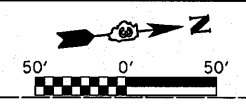


PLAN	SURVEYED	DATE
NOTE BOOK	ALIGNED	BY
NO.	CHECKED	
	FILE NAME	

PROFILE	SURVEYED	DATE
NOTE BOOK	GRADES CHECKED	BY
NO.	STRUCTURE NOTATIONS CHECKED	



BENCHMARK #102 :
CHIS BOX ON CONC FND OF
CORNER IN ROW FNC
(@ RED BURIED GAS SIGN)
20+50 NE RMP
ELEV = 641.48

BENCHMARK #103 :
MAG NAIL IN TOP 2ND GRD RL
POST S. END EAST GRD RL FOR
RR BRDG 23+00 NE RMP STA
ELEV = 651.93

FILE NAME =	USER NAME = duncanbd	DESIGNED -	REVISED -	STATE OF ILLINOIS DEPARTMENT OF TRANSPORTATION	PLAN AND PROFILE NORTHBOUND	F.A.I. RTE.	SECTION	COUNTY	TOTAL SHEETS	SHEET NO.
c:\pwork\pwork\duncanbd\dms50148\d366855-shr*plnprfl.dgn	DRAWN -	REVISED -	55			(53-1)HBR & HBR-1	LIVINGSTON	102	12	
PLOT SCALE = 50.0000' / IN.	CHECKED -	REVISED -	CONTRACT NO. 66856							
PLOT DATE = Aug 11, 2010 - 02:55:23 PM	DATE -	REVISED -	FED. ROAD DIST. NO. [ILLINOIS] FED. AID PROJECT							