Notes:
See sheet 21 of 42 for Sections C-C & D-D and View E-E.
a_7(E) thru a_{10}(E) bar spacings measured along ℄ Rdwy.

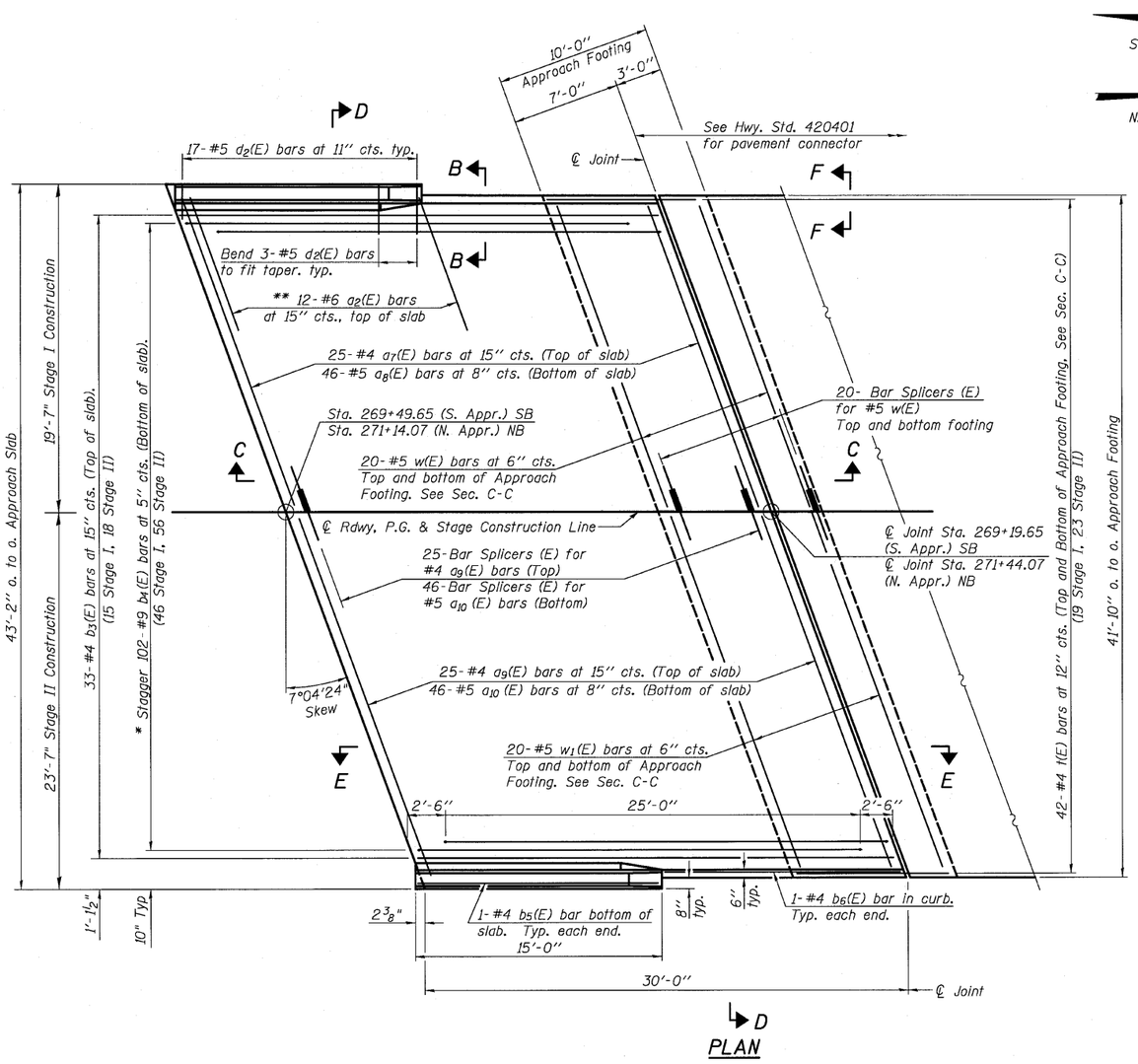

PLAN

* Tilt #9 b_4(E) bars as required to maintain clearance.
** Space between a_7(E) or a_9(E) bars, typ. each parapet.

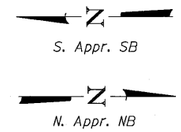

*** Cost included with Concrete Superstructure.

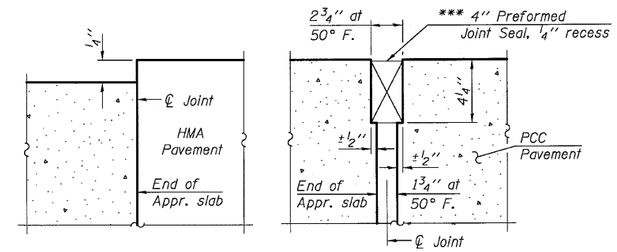

FLEXIBLE PAVEMENT

RIGID PAVEMENT

DETAIL A

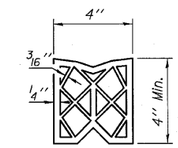

PREFORMED JOINT SEAL

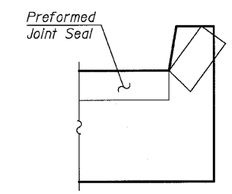

VIEW F-F

Angle Preformed Joint Seal at 45° at curbs when req'd for drainage.

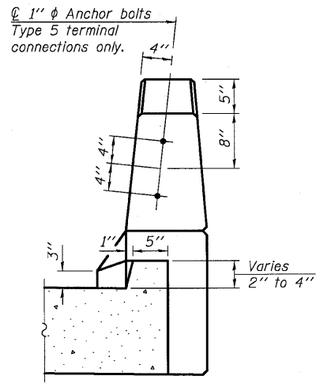

VIEW B-B

BRIDGE APPROACH SLAB DETAILS
STRUCTURE NO. 053-0187 (NB)
STRUCTURE NO. 053-0186 (SB)

Coombe-Bloxdorf P.C. -CIVIL ENGINEERS- -STRUCTURAL ENGINEERS- -LAND SURVEYORS- Design Firm License No. 184-002703	PROJECT NO. 05004-10 / SCALE / DATE 8/10/10 / DESIGN BY GB/MCB / DRAWN BY MML / CHECKED BY MCB	SHEET NO. 19 / 42 SHEETS	F.A.I. RTE.	SECTION	COUNTY	TOTAL SHEETS	SHEET NO.
			55	(53-1) HBR & HBR-1	LIVINGSTON	102	38
					CONTRACT NO. 66856		
			FED. ROAD DIST. NO.	ILLINOIS	FED. AID PROJECT		

BA-R

11-1-09

FILE NAME = ...\05030186_0187-66856-19-apr-plan1.dgn
PLOT SCALE = 0:1.029397 '4" / IN.
USER NAME = CFC...