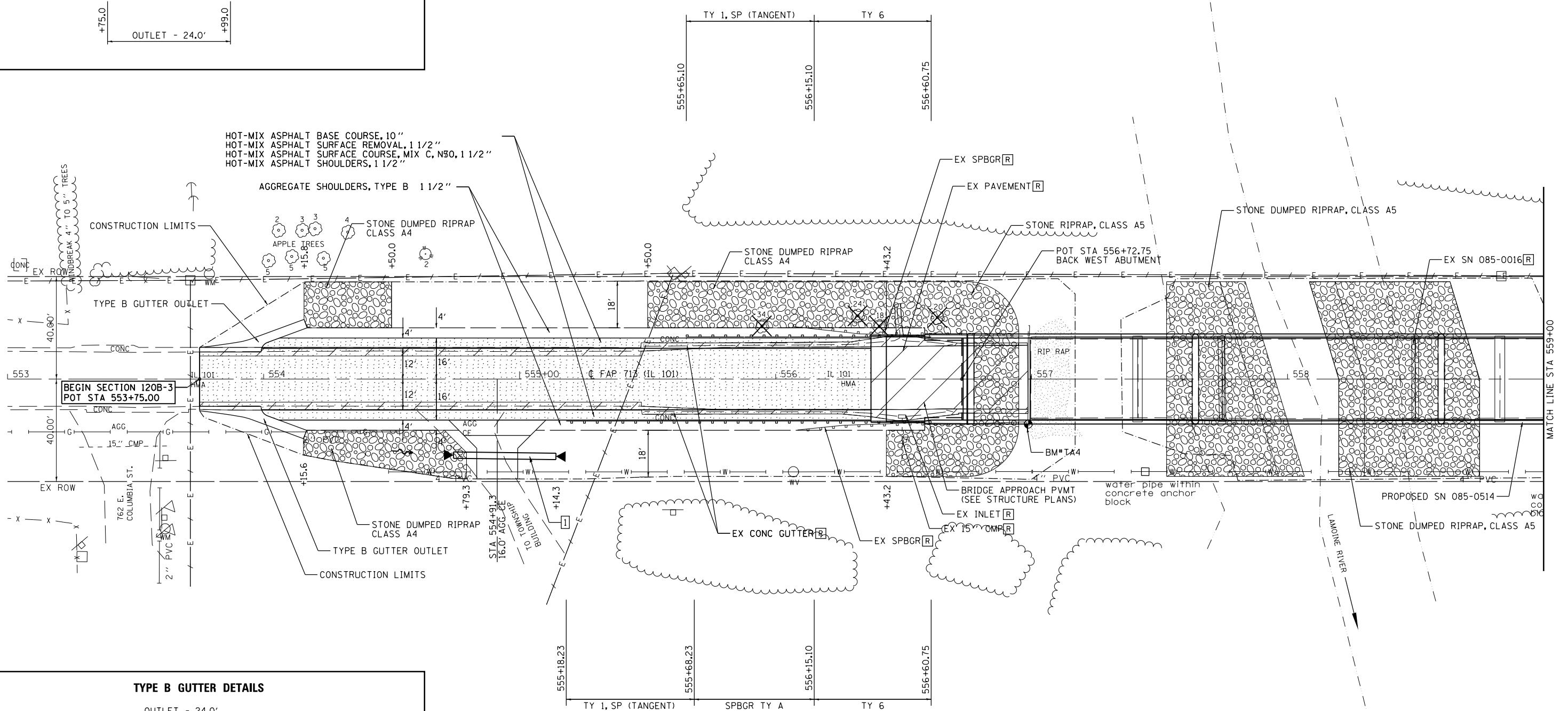
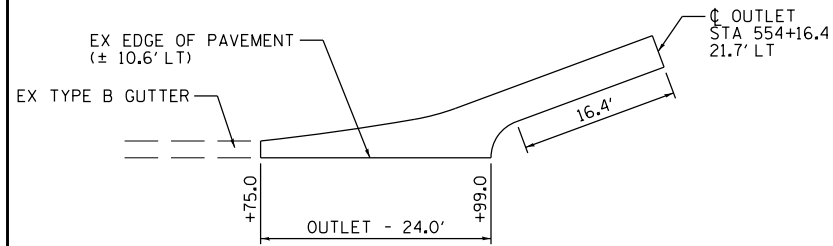
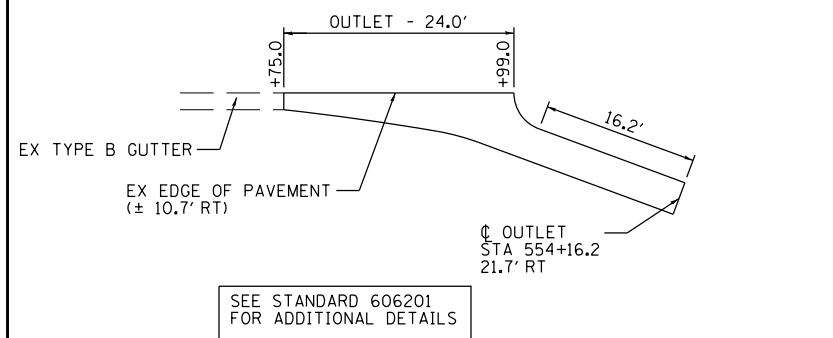


TYPE B GUTTER DETAILS

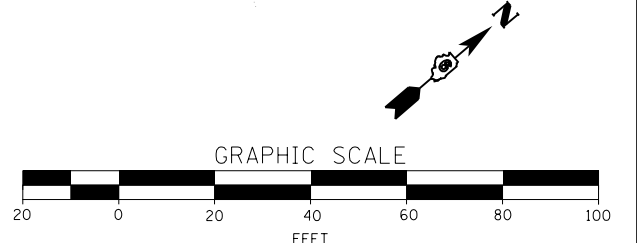


TYPE B GUTTER DETAILS



1 - STA 554+91.3 29.9' RT
 PIPE CULVERT, CLASS D, TY 1, 24" ERS Ø. 40"
 METAL END SECTIONS, 2 EACH
 USFL = 500.84 (554+74.2, 29.7' RT)
 DSFL = 498.92 (555+14.2, 30.2' RT)

BM*TA4 - FOUND CHSLD " □ " SOUTHWEST
 WINGWALL OF S.N. 085-0016
 STA 556+98.7, 17.6' RT ELEV = 498.80



FILE NAME =	USER NAME = laughl1n1	DESIGNED -	REVISED -
ei:\pwork\pwork\laughl1n1\0233251\0672A03-sh1-plan01.dgn		DRAWN -	REVISED -
	PLOT SCALE = 40.0000' / in.	CHECKED -	REVISED -
	PLOT DATE = Aug-17-2010 01:28:04PM	DATE -	REVISED -

**STATE OF ILLINOIS
 DEPARTMENT OF TRANSPORTATION**

PLAN SHEET	
SCALE: 1"=20'	SHEET NO. 1 OF 4 SHEETS
STA. 553+00	STA. 559+00

F.A.P. RTE.	SECTION	COUNTY	TOTAL SHEETS	SHEET NO.
713	120B-3	SCHUYLER	75	16
CONTRACT NO. 72A03				
FED. ROAD DIST. NO. ILLINOIS FED. AID PROJECT				