

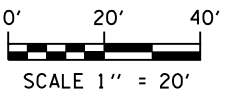


-  TEMPORARY DITCH CHECK
-  EROSION CONTROL FENCE



FILE NAME = c:\pwwork\pwwork\laughlinr\1\0238533\0672891-shr-eros03.dgn	USER NAME = laughlinr1 PLOT SCALE = 40.0000' / in. PLOT DATE = Aug-26-2010 11:19:38AM	DESIGNED - E.R.O. DRAWN - R.A.W. CHECKED - J.S.A. DATE -	REVISED - REVISED - REVISED - REVISED -	<b>STATE OF ILLINOIS DEPARTMENT OF TRANSPORTATION</b>	<b>EROSION CONTROL PLAN STA. 134 + 00 TO STA. 138 + 50</b>	F.A.P. RTE. 566 SECTION 1(B-2) COUNTY SCOTT TOTAL SHEETS 77 SHEET NO. 60	CONTRACT NO. 72B91 FED. ROAD DIST. NO. 6 ILLINOIS FED. AID PROJECT
				SCALE:	SHEET NO. OF SHEETS	STA. TO STA.	