






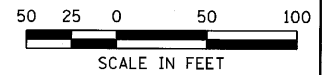


MATCH LINE STA 282+00.00

LEGEND

-  INLET AND PIPE PROTECTION
-  INLET FILTER
-  PERIMETER EROSION BARRIER
-  EROSION CONTROL BLANKET
-  SEEDING, CLASS 2A AND MULCH METHOD 2
-  STONE RIPRAP, CLASS A4 AND FILTER FABRIC
-  TEMPORARY DITCH CHECK



CB Coombe-Bloxdorf P.C.
 - CIVIL ENGINEERS-
 - STRUCTURAL ENGINEERS-
 - LAND SURVEYORS-
 Design Firm License No. 184-002703

FILE NAME =	USER NAME = CFC...	DESIGNED -	REVISED -
... \B29-D876882-Sht-Erosion-Control-Plan	L3-02.dgn	DRAWN -	REVISED -
	PLOT SCALE = 50.0000' / IN.	CHECKED -	REVISED -
	PLOT DATE = 8/5/2010	DATE -	REVISED -

**STATE OF ILLINOIS
 DEPARTMENT OF TRANSPORTATION**

IL 3 EROSION CONTROL PLAN
 SCALE: 1" = 50' SHEET NO. 2 OF 2 SHEETS STA. 282+00.00 TO STA. 296+00.00

F.A.P. RTE.	SECTION	COUNTY	TOTAL SHEETS	SHEET NO.
312	64-IVBR	ST. CLAIR	259	29
FED. ROAD DIST. NO.			ILLINOIS FED. AID PROJECT	
			CONTRACT NO. 76882	