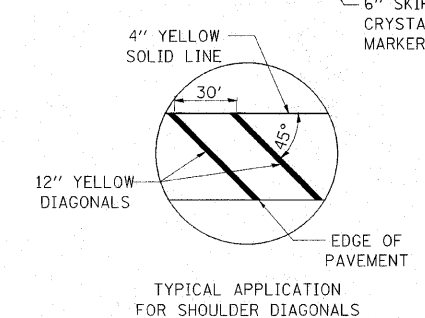
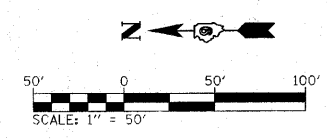
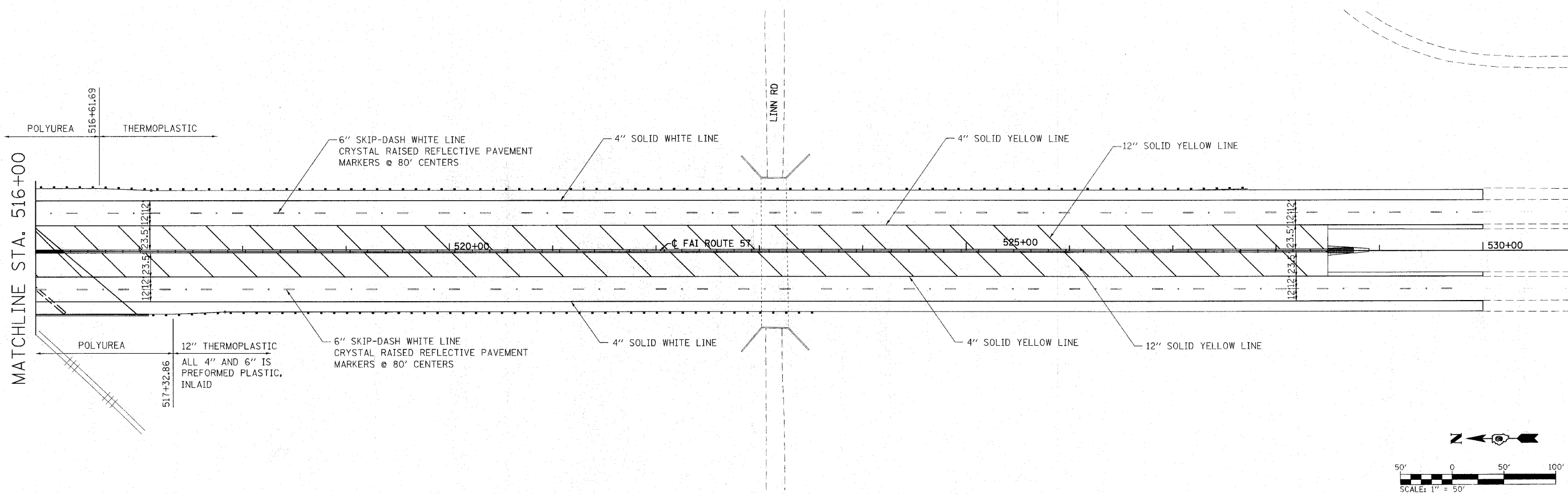
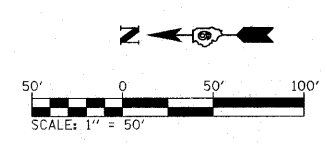


DETAIL 'A'
NOT TO SCALE



DETAIL 'B'
NOT TO SCALE



FILE NAME =	USER NAME = Wrightt	DESIGNED =	REVISED =	STATE OF ILLINOIS DEPARTMENT OF TRANSPORTATION	PAVEMENT MARKING I-57 OVER UNION PACIFIC RAILROAD		F.A.I. RTE. 57	SECTION (28-3-1)VB-1	COUNTY FRANKLIN	TOTAL SHEETS 98	SHEET NO. 24	
D:\Program Development\Studies and Plans\Upstate Design\Consultant Projects\I-57	Drawn by: County Bridges\Newest, CD	submittal	REVISED 13-22-09\Microstation\Civil\Sec283VB1\pmk283vb.dgn						CONTRACT NO. 78068			
PLOT SCALE = 50.0000' / IN.	CHECKED =	REVISI	REVISI									
PLOT DATE = 8/26/2010	DATE =	REVISI	REVISI									