

STATE OF ILLINOIS
DEPARTMENT OF TRANSPORTATION
DIVISION OF HIGHWAYS

F.A. RTE.	SECTION	COUNTY	TOTAL SHEETS	SHEET NO.
	06-00543-00-BT	WINNEBAGO	148	1
FED. ROAD DIST. NO.		ILLINOIS	CONTRACT NO.	85521

YEAR CONSTRUCTED 2010

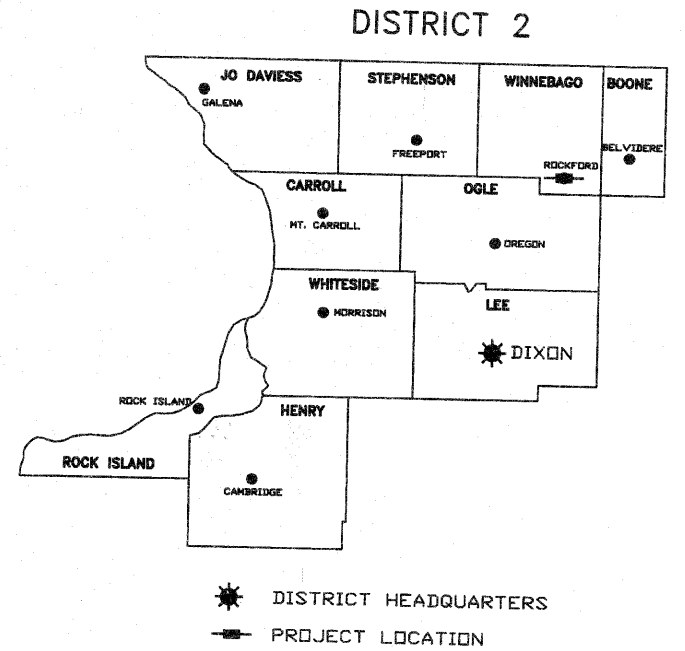
- WATER MAIN
- STORM SEWER
- SANITARY SEWER
- SIDEWALK/PATH
- CURB & GUTTER
- BRIDGE/BOX CULVERT

INDEX of SHEETS

SHEET NO.	TITLE
1	COVER SHEET
2	GENERAL NOTES
3	SUMMARY OF QUANTITIES
4	PROJECT SCHEDULE
5-10	TYPICAL SECTIONS
11-13	SCHEDULE of QUANTITIES
14-16	HORIZONTAL and VERTICAL CONTROL PLAN
17	REMOVAL PLAN
18-23	PLAN and PROFILES
24-26	EROSION CONTROL PLAN
27	OVERALL DRAINAGE PLAN
28-29	EASEMENT SHEETS
30	PAVEMENT MARKING
31-35	LANDSCAPING PLAN
36-37	IRRIGATION PLAN
38	TRAFFIC SIGNALS
39-44	ELECTRICAL AND LIGHTING PLAN
45	OVERALL STRUCTURE SITE PLAN
46-50	STAIRWAY DETAILS
51-55	AMPHITHEATER PLAN and DETAILS
56-66	CABLE STAYED BRIDGE and DETAILS
67-74	PEDESTRIAN TRUSS BRIDGE
75	MODULAR RETAINING WALL NOTES
76	MODULAR RETAINING WALL SYSTEM No.1
77	MODULAR RETAINING WALL SYSTEM No.2
78	MODULAR RETAINING WALL SYSTEM No.3
79	MODULAR RETAINING WALL SYSTEM No.4
80-84	SOLDIER PILE RETAINING WALL No.20
85-89	SOLDIER PILE RETAINING WALL No.21
90-94	SOLDIER PILE RETAINING WALL No.22
95-98	SOLDIER PILE RETAINING WALL No.23
99-105	SOLDIER PILE RETAINING WALL No.24
106-108	CAST IN PLACE RETAINING WALL No.30
109-134	CROSS SECTIONS
135	OVERLOOK PAVING DETAILS
136-137	RAILING DETAILS
138	SITE FURNISHING DETAILS
139	COLUMN DETAILS
140	DISTRICT 2 PAVEMENT MARKINGS
141-142	CITY OF ROCKFORD DETAILS
143-144	CITY OF ROCKFORD WATER DIVISION DETAILS
145	RRWRD DETAILS
146	BOAT HOUSE, OVERLOOK #1 AND THICKENED EDGE DETAILS
147	INLET BOX, SPECIAL DETAILS
148	TURBIDITY BARRIER DETAILS

PLANS FOR PROPOSED
TEA21 ENHANCEMENT FUND PROJECT

ROCKFORD RIVERWALK MUSEUM CAMPUS
SECTION 06-00543-00-BT
PROJECT No. TE-D2(133)
CITY OF ROCKFORD
WINNEBAGO COUNTY
JOB NO. C-92-019-07



DESIGN DESIGNATION
PEDESTRIAN PATH

CONTRACT NO. 85521
ITEP NO. 202028

DISCOVERY CENTER	BURPEE MUSEUM
1,324 LF	698 LF
PHASE 1 TOTAL LENGTH = 2,022 LF (0.383 mi.)	

UTILITIES:

GAS:

NICOR
300 WEST TERRA COTTA AVENUE
CRYSTAL LAKE, ILLINOIS 60014
(630) 435-0111

SEWER:

ROCK RIVER WATER RECLAMATION DISTRICT
3501 KISHWAUKEE STREET
ROCKFORD, ILLINOIS 61126
(815) 387-7660

ELECTRIC:

ComEd
123 ENERGY AVENUE
ROCKFORD, ILLINOIS 61109
(815) 490-2869

WATER:

CITY OF ROCKFORD - PUBLIC WORKS
425 EAST STATE STREET
ROCKFORD, ILLINOIS 61104
(815) 987-5570

TELEPHONE:

AT&T COMPANY
216 NORTH MAIN STREET
ROCKFORD, ILLINOIS 61101
(800) 222-0400

CABLE TELEVISION:

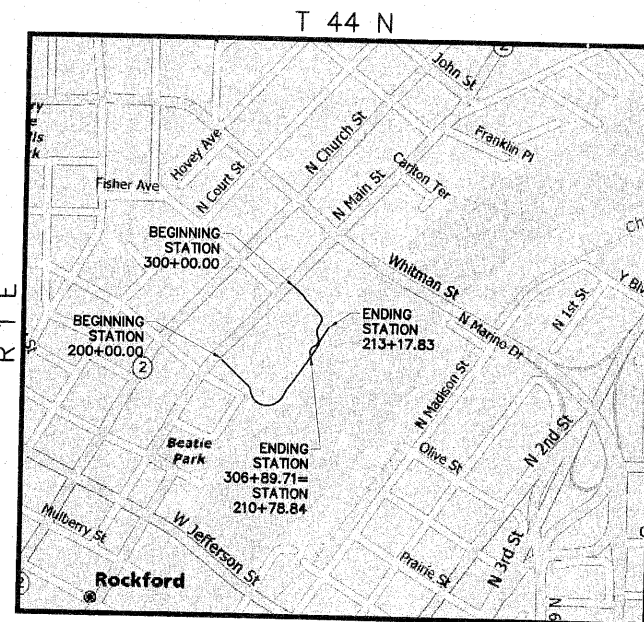
COMCAST
4450 KISHWAUKEE STREET
ROCKFORD, ILLINOIS 61109
(815) 395-8977

HIGHWAY:

CITY OF ROCKFORD - PUBLIC WORKS
425 EAST STATE STREET
ROCKFORD, ILLINOIS 61104
(815) 987-5570

STATE STANDARDS


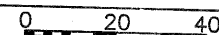
280001-05	TEMPORARY EROSION CONTROL SYSTEMS
424001-05	CURB RAMPS FOR SIDEWALKS
515001-03	NAME PLATE FOR BRIDGES
542301-02	PRECAST REINFORCED CONCRETE FLARED END SECTION
602301-02	INLET - TYPE A
602401-02	MANHOLE TYPE A
602801-02	PRECAST REINFORCED CONCRETE FLAT SLAB TOP
602701-02	MANHOLE STEPS
604001-03	FRAME AND LIDS TYPE 1
604036-02	GRATE TYPE B
606001-04	CONCRETE CURB TYPE B AND COMBINATION CURB AND GUTTER
606201-02	TYPE B GUTTER INLET, OUTLET & ENTRANCE
606301-04	PC CONCRETE ISLANDS AND MEDIANS
630001-08	STEEL PLATE BEAM GUARDRAIL
631011-06	TRAFFIC BARRIER TERMINAL, TYPE 2
701101-02	OFF-RD OPERATIONS, MULTILANE, 15'
701106-02	OFF-RD OPERATIONS, MULTILANE MORE THAN 15'
701301-03	LANE CLOSURE, 2L, 2W, SHORT TIME OPERATIONS
701601-06	URBAN LANE CLOSURE, MULTILANE, 1W OF 2W WITH NONTRAVERSABLE MEDIAN
701701-06	URBAN LANE CLOSURE, MULTILANE INTERSECTION
701801-04	URBAN LANE CLOSURE, MULTILANE, 1W OR 2W CROSSWALK OR SIDEWALK CLOSURE
701901-01	TRAFFIC CONTROL DEVICES
814001-02	HANDHOLES
878001-08	CONCRETE FOUNDATION DETAILS
836001	LIGHT POLE FOUNDATION
720011-01	METAL POSTS FOR SIGNS, MARKERS & DELINEATORS
728001-01	TELESCOPING STEEL SIGN SUPPORT
729001-01	APPLICATIONS OF TYPES A & B METAL POSTS (FOR SIGNS & MARKERS)




LOCATION MAP not to scale

SCALES:

PLAN & PROFILE: 1" = 20' HORIZONTAL
1" = 5' VERTICAL
CROSS SECTION: 1" = 5' HORIZONTAL
1" = 5' VERTICAL



811 or
1-800-892-0123



Dated 8/31/2010, 2010

Exp. 11/30/2011

PASSED	SEPTEMBER 13 2010
RELEASED FOR BID BASED ON LIMITED REVIEW	SEPTEMBER 13 2010
APPROVED	AUGUST 1 2010

DISTRICT ENGINEER OF LOCAL ROADS & STREETS
DEPUTY DIRECTOR OF HIGHWAYS, REGION 2 ENGINEER
CITY OF ROCKFORD ENGINEER

SHEET REVIEW	
AGENCY	DATE

REVISIONS		
NO.	ITEM	DATE

SCALE:	N/A
DRAWN BY:	MS
CHECKED BY:	JWH
DATE:	AUGUST 13, 2010

McClure
Engineering Associates, Inc.
7282 Argus Drive
Rockford, Illinois 61107-6537
(815) 398-2332 FAX (815) 398-2496
Design Firm License: Illinois 184-00016
Copyright 2010 By McClure Engineering Associates, Inc.

COVER SHEET	
RIVERWALK MUSEUM CAMPUS	
711 NORTH MAIN STREET	ROCKFORD, IL
FILE:H:\08-008 RIVERWALK MUSEUM\DESIGN\DRAWINGS\08-008 COVER.DWG	JOB:04-28-10-008

SHEET NO.
1
OF
148