

STATE OF ILLINOIS
DEPARTMENT OF TRANSPORTATION
DIVISION OF HIGHWAYS

**PROPOSED
LOCAL AGENCY IMPROVEMENT
SAFE ROUTES TO SCHOOL PROGRAM
VILLAGE OF DIAMOND
VARIOUS LOCATIONS
SECTION 10-00005-00-SW
PROJECT SRTS-4009 (075)
JOB NO. C-40-057-09
INSTALL SIDEWALKS**



INDEX OF SHEETS

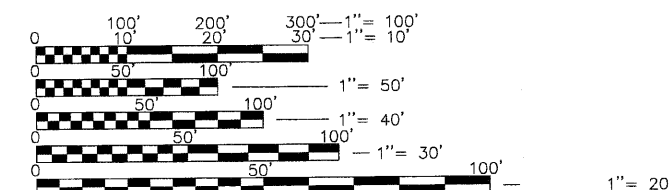
- 1 COVER SHEET
- 2 DETAILS AND QUANTITIES
- 3 SCHEDULE OF QUANTITIES
- 4 DIVISION STREET (IL. RTE. 113)
- 5 DAISY PLACE WEST
- 6-7 DAISY PLACE EAST
- 8 MAPLE STREET
- 9 SPRING ROAD
- 10-11 BERTA ROAD
- 12 McGINTY STREET
- 13 HOLCOMB STREET
- 14-15 RATHBURN STREET

STANDARDS

- 000001-05 STANDARD SYMBOLS, ABBREVIATIONS, & PATTERNS
- 424001-05 CURB RAMPS FOR SIDEWALKS
- 701001-02 OFF-ROAD OPERATIONS, 2L, 2W, MORE THAN 4.5m (15') AWAY
- 701006-03 OFF-ROAD OPERATIONS, 2L, 2W, 4.5m (15') TO 600mm FROM PAVEMENT EDGE
- 701301-03 LANE CLOSURE, 2L, 2W, SHORT TIME OPERATIONS
- 701501-05 URBAN LANE CLOSURE, 2L, 2W, UNDIVIDED
- 701801-04 LANE CLOSURE, MULTILANE 1W OR 2W CROSSWALK OR SIDEWALK CLOSURE
- 701901-01 TRAFFIC CONTROL DEVICES

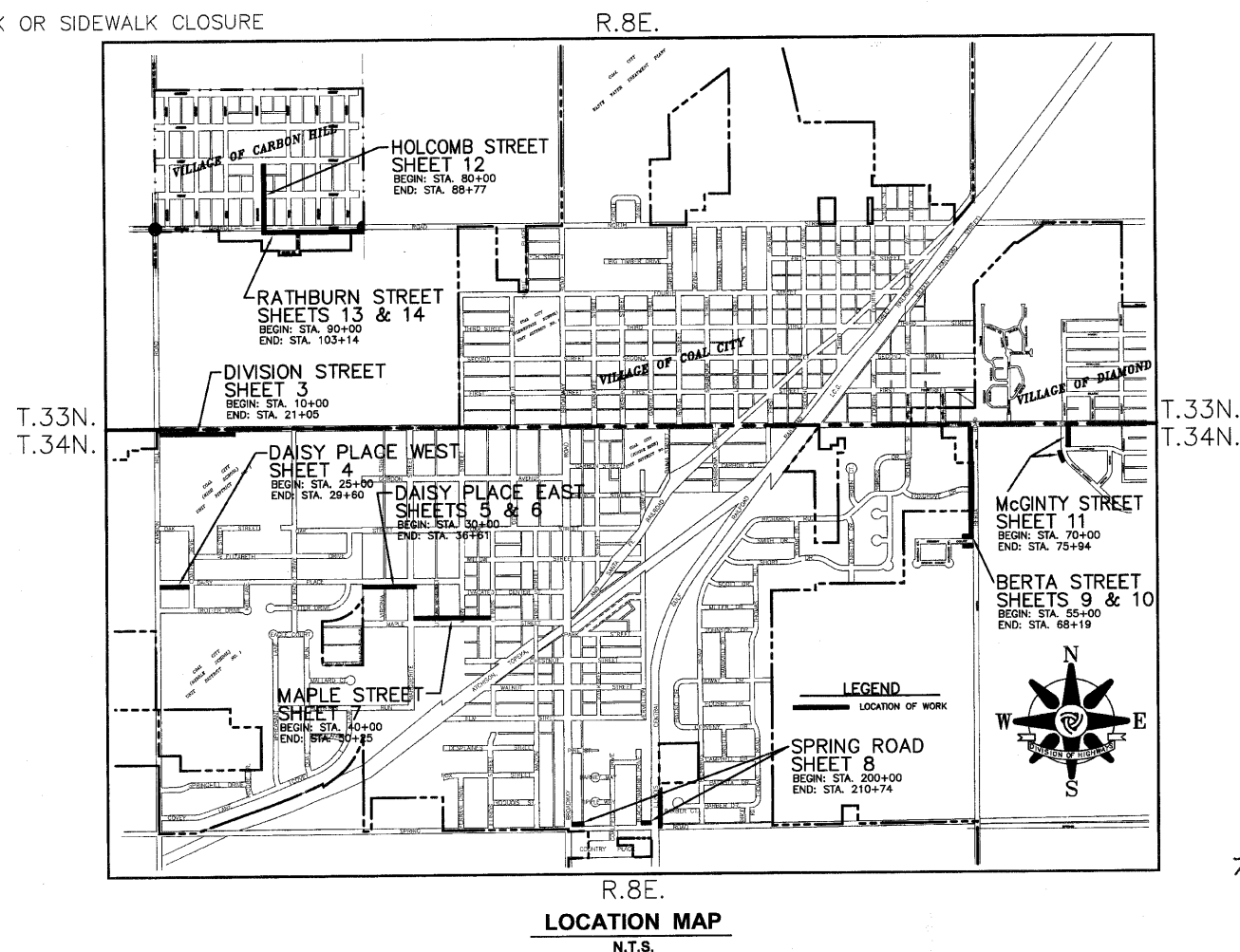
DESIGN GUIDELINES

BUREAU OF LOCAL ROADS AND STREETS MANUAL



FULL SIZE PLANS HAVE BEEN PREPARED USING STANDARD ENGINEERING SCALES. REDUCED SIZED PLANS WILL NOT CONFORM TO STANDARD SCALES. IN MAKING MEASUREMENTS ON REDUCED PLANS, THE ABOVE SCALES MAY BE USED.

J.U.L.I.E.
JOINT UTILITY LOCATION INFORMATION FOR EXCAVATION
1-800-892-0123
OR 811



LOCATION MAP
N.T.S.
GROSS LENGTH OF IMPROVEMENT: 8,266 FT.
NET LENGTH OF IMPROVEMENT: 7,356 FT.


STATE OF ILLINOIS
DEPARTMENT OF TRANSPORTATION
DIVISION OF HIGHWAYS

APPROVED: Aug. 26, 2019
[Signature]
PRESIDENT, VILLAGE OF DIAMOND

PASSED: _____ 20_____
[Signature]
DISTRICT 3 IMPLEMENTATION ENGINEER

RELEASED FOR BID ON LIMITED REVIEW: _____ 20_____
[Signature]
DEPUTY DIRECTOR OF HIGHWAYS, REGION 2 ENGINEER

PRINTED BY THE AUTHORITY OF THE STATE OF ILLINOIS



CONTRACT NO. 87458