

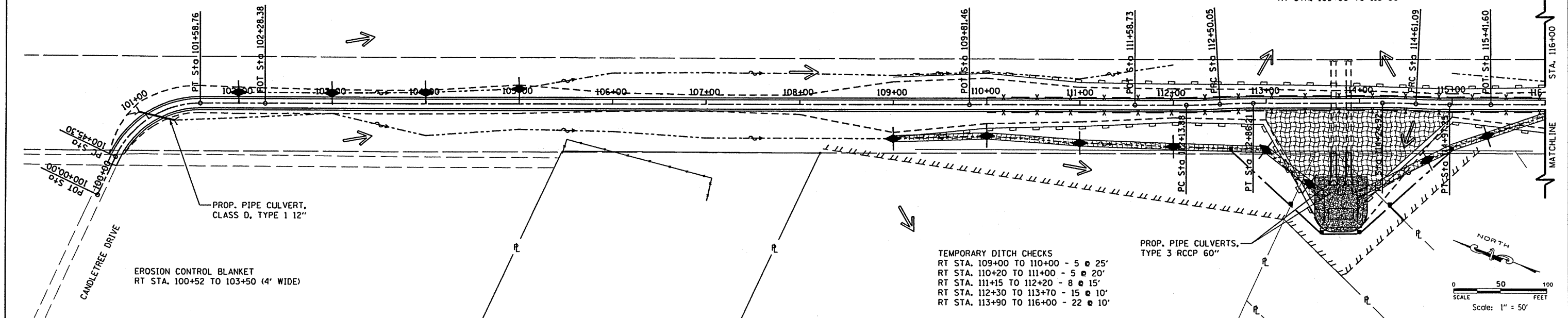
F.A. RTE.	SECTION	COUNTY	TOTAL SHEETS	SHEET NO.
00-P4002-03-BT	PEORIA	53	16	
STA. 100+36.27		TO STA. 179+51.94		
FED. ROAD DIST. NO.		ILLINOIS		FED. AID PROJECT

EROSION CONTROL BLANKET
LT STA. 100+45 TO 105+50 (4' WIDE)

TEMPORARY DITCH CHECKS
LT STA. 102+00 TO 105+00 - 4 @ 100'

PERIMETER EROSION BARRIER
LT STA. 109+00 TO 117+00
RT STA. 109+00 TO 116+00

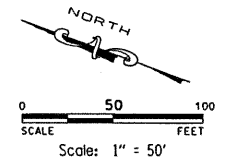
HEAVY DUTY EROSION CONTROL BLANKET
RT STA. 109+00 TO 116+00



EROSION CONTROL BLANKET
RT STA. 100+52 TO 103+50 (4' WIDE)

TEMPORARY DITCH CHECKS
RT STA. 109+00 TO 110+00 - 5 @ 25'
RT STA. 110+20 TO 111+00 - 5 @ 20'
RT STA. 111+15 TO 112+20 - 8 @ 15'
RT STA. 112+30 TO 113+70 - 15 @ 10'
RT STA. 113+90 TO 116+00 - 22 @ 10'

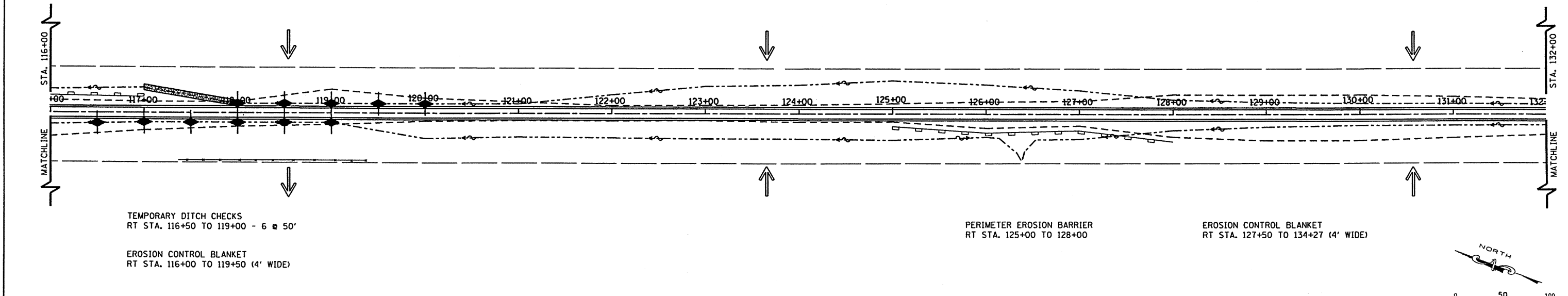
PROP. PIPE CULVERTS,
TYPE 3 RCCP 60"



TEMPORARY DITCH CHECKS
LT STA. 118+00 TO 120+00 - 5 @ 50'

EROSION CONTROL BLANKET
LT STA. 117+50 TO 121+50 (4' WIDE)

EROSION CONTROL BLANKET
LT STA. 127+50 TO 134+35 (4' WIDE)

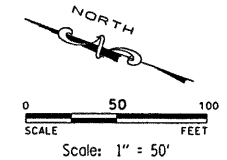


TEMPORARY DITCH CHECKS
RT STA. 116+50 TO 119+00 - 6 @ 50'

EROSION CONTROL BLANKET
RT STA. 116+00 TO 119+50 (4' WIDE)

PERIMETER EROSION BARRIER
RT STA. 125+00 TO 128+00

EROSION CONTROL BLANKET
RT STA. 127+50 TO 134+27 (4' WIDE)



LEGEND

	DIRECTION OF OVERLAND FLOW		PERIMETER EROSION BARRIER
	TEMPORARY DITCH CHECKS		HEAVY DUTY EROSION CONTROL BLANKET

REVISIONS	
NAME	DATE

ILLINOIS DEPARTMENT OF TRANSPORTATION
STORM WATER POLLUTION PREVENTION PLAN
ROCK ISLAND/PIMITEOUI BIKE TRAIL
SECTION 00-P4002-03-BT
PEORIA COUNTY

SCALE: VERT. _____
HORIZ. _____
DATE _____

DRAWN BY _____
CHECKED BY _____

MAURER & STUTZ, INC.
ENGINEERS SURVEYORS