

11-5-2021 LETTING ITEM 030

FOR INDEX OF SHEETS & STATE STANDARDS
SEE SHEET NO. 2

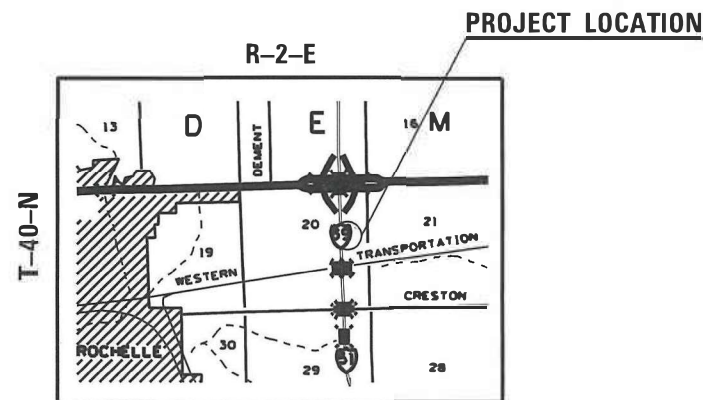
STATE OF ILLINOIS
DEPARTMENT OF TRANSPORTATION
DIVISION OF HIGHWAYS

PROPOSED HIGHWAY PLANS

FAI 39 (I-39/US 51)
SECTION (141-1) SLP
OGLE COUNTY
C-92-100-21

FAI RTE.	SECTION	COUNTY	TOTAL SHEETS	SHEET NO.
39	(141-1) SLP	OGLE	10	1

CONTRACT NO. 64R25
D-92-069-21



TOWNSHIP (SECTION):
DEMENT (20)

J.U.L.I.E.
JOINT UTILITY LOCATION INFORMATION FOR EXCAVATION
1-800-892-0123

GROSS LENGTH OF PROJECT = 0.0 FT = 0.0 MILES
NET LENGTH OF PROJECT = 0.0 FT = 0.0 MILES

SUBMITTED August 09 20 21

REGION ENGINEER

October 1 20 21

ENGINEER OF DESIGN AND ENVIRONMENT

October 20 21

DIRECTOR OF HIGHWAYS PROJECT IMPLEMENTATION

CONTRACT NO. 64R25

PRINTED BY THE AUTHORITY
OF THE STATE OF ILLINOIS

FAI 39 (I-39 /US 51)

SECTION (141-1) SLP

OGLE COUNTY

INDEX

- 1 Cover Sheet
- 2 Index of Sheets / State Standards
- 3 Summary of Quantities
- 4 Cross Sections

STATE STANDARDS

- 280001-07 TEMPORARY EROSION CONTROL SYSTEMS
- 701101-05 OFF-ROAD OPERATIONS, MULTILANE, 15'(4.5m) TO 24"(600mm) FROM PAVEMENT EDGE
- 701106-02 OFF-ROAD OPERATIONS, MULTILANE, MORE THAN 15'(4.5m) AWAY
- 701400-10 APPROACH TO LANE CLOSURE, FREEWAY/EXPRESSWAY
- 701406-12 LANE CLOSURE, FREEWAY/EXPRESSWAY, DAY OPERATIONS ONLY
- 701411-09 LANE CLOSURE, MULTILANE, AT ENTRANCE OR EXIT RAMP, FOR SPEEDS \geq 45MPH
- 701428-01 TRAFFIC CONTROL, SETUP AND REMOVAL, FREEWAY/EXPRESSWAY
- 701901-08 TRAFFIC CONTROL DEVICES
- 720011-01 METAL POST FOR SIGNS, MARKERS AND DELINEATORS
- 728001-01 TELESCOPING STEEL SIGN SUPPORT
- 729001-01 APPLICATIONS OF TYPES A AND B METAL POST (FOR SIGNS & MARKERS)

DISTRICT STANDARDS

- 34.1 Work Zone Sign Details
- 53.1 Remove and Re-Erect Steel Plate Beam Guardrail

SUMMARY OF QUANTITIES

FAI 39 (I-39 / US 51)
SECTION (141-1) SLP
OGLE COUNTY
CONTRACT # 64R25
SHEET 3 OF 10
URBAN
100% State
0005

CODE NO.	ITEM	UNIT	TOTAL QUANTITY
20200100	EARTH EXCAVATION	CU YD	1,125
21101685	TOPSOIL FURNISH AND PLACE 24"	SQ YD	816
25000310	SEEDING, CLASS 4	ACRE	0.25
25000400	NITROGEN FERTILIZER NUTRIENT	POUND	22.5
25000500	PHOSPHORUS FERTILIZER NUTRIENT	POUND	22.5
25000600	POTASSIUM FERTILIZER NUTRIENT	POUND	22.5
25100630	EROSION CONTROL BLANKET	SQ YD	816
28000250	TEMPORARY EROSION CONTROL SEEDING	POUND	50
28000400	PERIMETER EROSION BARRIER	FOOT	200
63301210	REMOVE AND REERECT STEEL PLATE BEAM GUARDRAIL, TYPE A	FOOT	400
67100100	MOBILIZATION	L SUM	1
70100420	TRAFFIC CONTROL AND PROTECTION, STANDARD 701411	EACH	2
70100700	TRAFFIC CONTROL AND PROTECTION, STANDARD 701406	L SUM	1
* Z0054500	ROCK FILL	TON	2100
X7010410	SPEED DISPLAY TRAILER	CAL MO	3

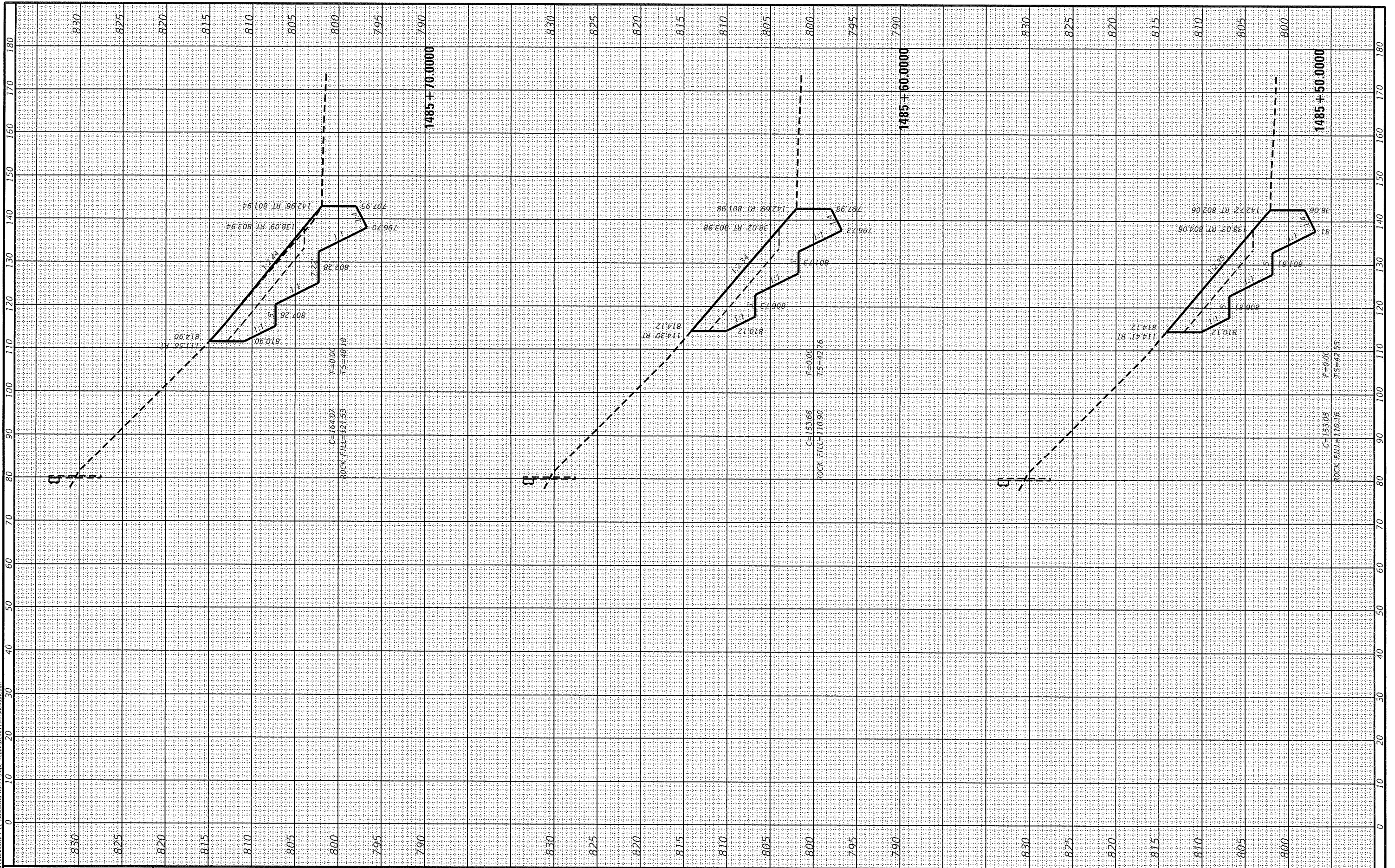
* Specialty Items

REV. 8/27/21 REV. 8/23/21

FINAL SURVEY	SURVEYED	DATE
NOTE BOOK	PLOTTED	
NO.	AREA CHECKED	

ORIGINAL SURVEY	SURVEYED	DATE
NOTE BOOK	PLOTTED	
NO.	AREA CHECKED	

MODEL: D:\draft
FILE NAME: S:\PROJECTS\AVL-39 Slope Repair\020119-7-spl-xsh1.dgn



USER NAME = Nicklauste
PLOT SCALE = 20.5993' / in.
PLOT DATE = Jul-28-2021 03:04:35 PM

DESIGNED -
DRAWN -
CHECKED -
DATE -

REVISED -
REVISED -
REVISED -
REVISED -

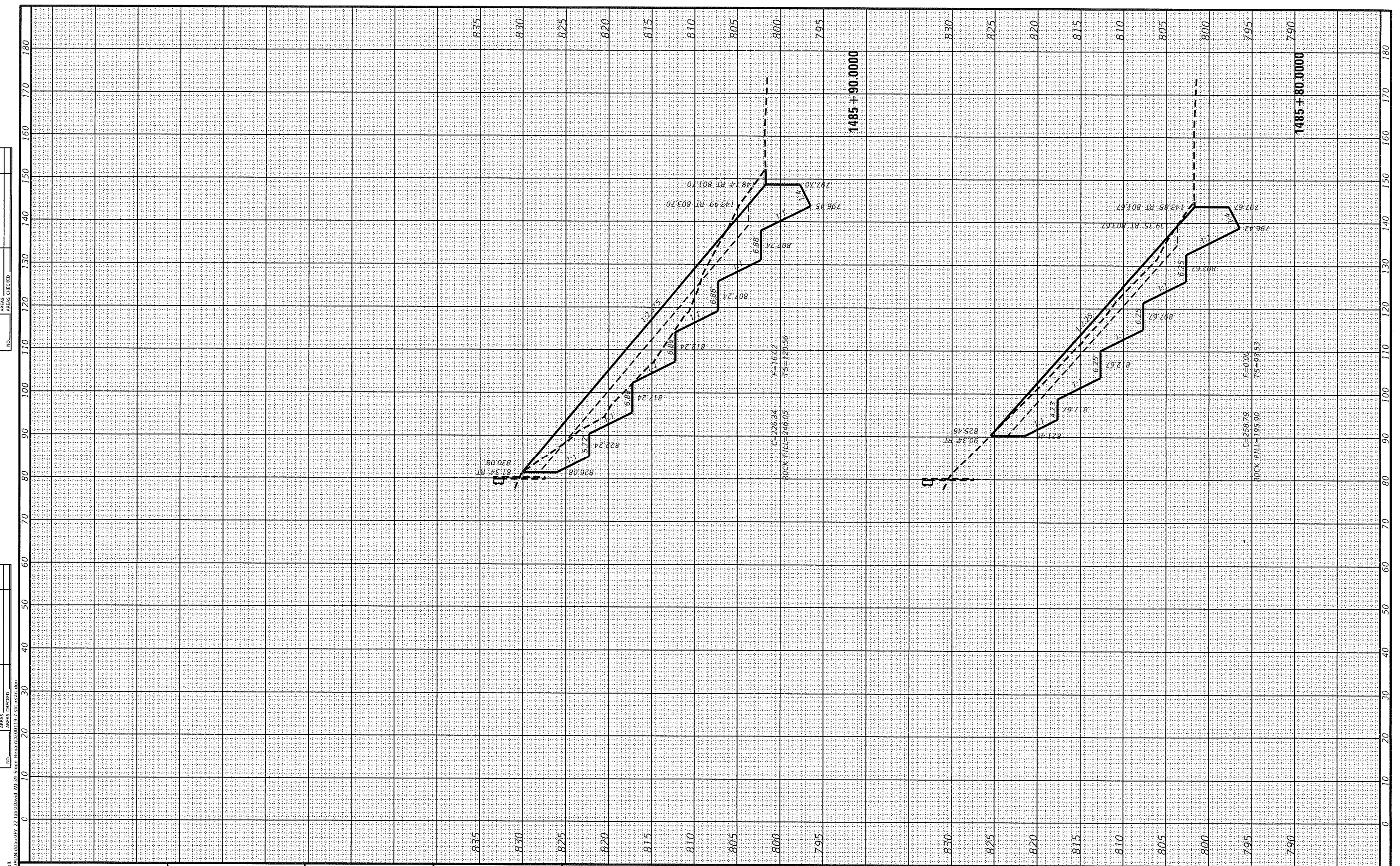
**STATE OF ILLINOIS
DEPARTMENT OF TRANSPORTATION**

**I-39
MAINLINE CROSS SECTIONS**
SCALE: SHEET OF SHEETS STA. 1485+50.000 TO STA. 1485+70.000

F.A.I. RTE.	SECTION	COUNTY	TOTAL SHEETS	SHEET NO.
39	(141-1) SLP	OGLE	10	4
CONTRACT NO. 64R25			ILLINOIS FED. AID PROJECT	

FINAL SURVEY	SURVEYED	DATE
NOTE BOOK	PLOTTED	BY
NO.	AREAS	
	CHECKED	

ORIGINAL SURVEY	SURVEYED	DATE
NOTE BOOK	PLOTTED	BY
NO.	AREAS	
	CHECKED	



MODEL: Default
 FILE NAME: S:\E\Nicklaus\19-22 Job\David\1485-90 Slope Repair\1485+90.0000.dwg

USER NAME = Nicklaus	DESIGNED - _____	REVISED - _____
PLOT SCALE = 20.5993' / in.	DRAWN - _____	REVISED - _____
PLOT DATE = Jul-28-2021 03:04:57 PM	CHECKED - _____	REVISED - _____
	DATE - _____	REVISED - _____

**STATE OF ILLINOIS
DEPARTMENT OF TRANSPORTATION**

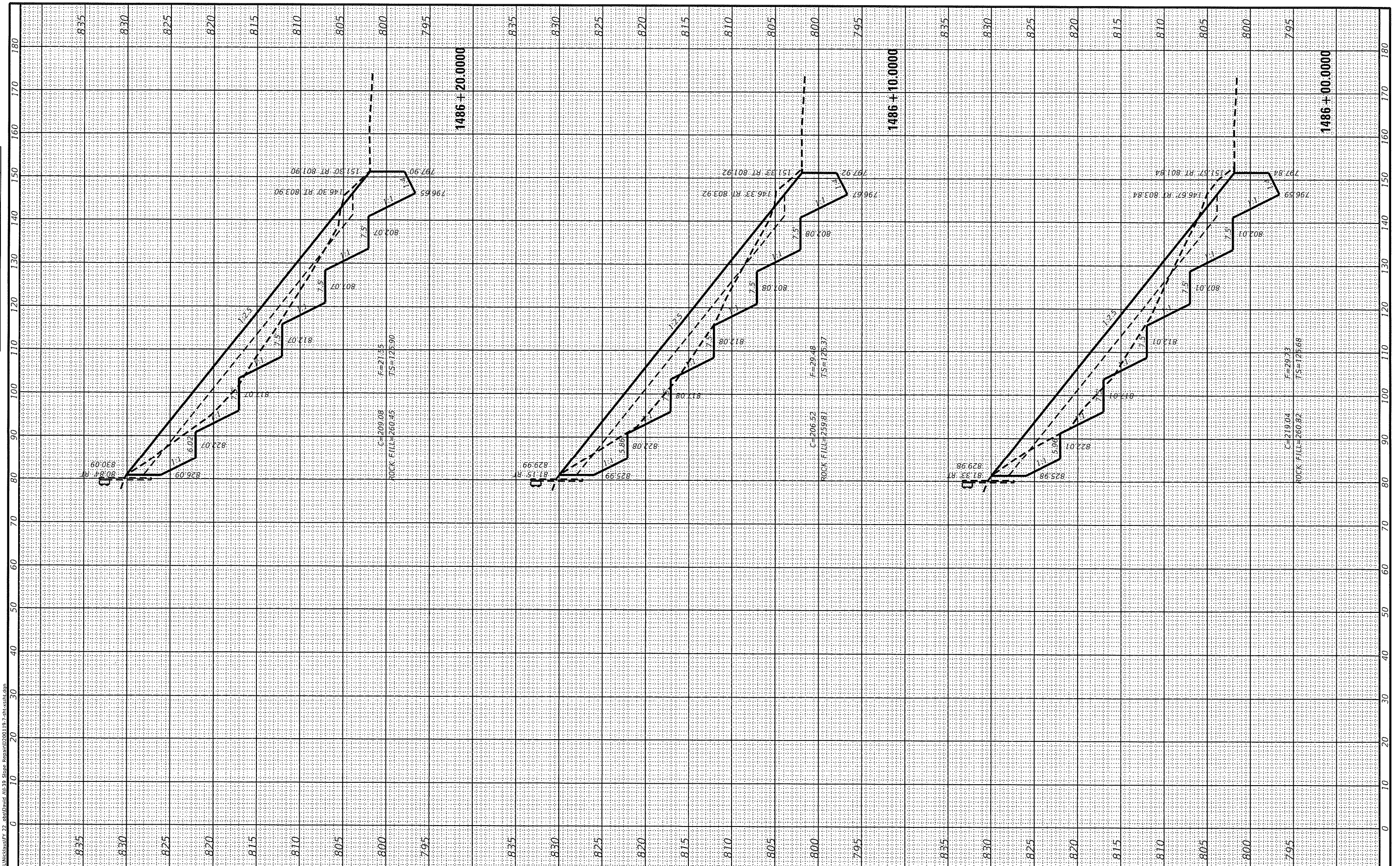
1-39	
MAINLINE CROSS SECTIONS	
SCALE: _____	SHEET _____ OF _____ SHEETS
STA. 1485+80.0000 TO STA. 1485+90.0000	

F.A.I. RTE. 39	SECTION (141-1) SLP	COUNTY OGLE	TOTAL SHEETS 10	SHEET NO. 5
CONTRACT NO. 64R25				
ILLINOIS FED. AID PROJECT				

DATE	
BY	
SURVEYED	
PLOTTED	
NOTE BOOK	
AREAS	
CHECKED	
NO.	

DATE	
BY	
SURVEYED	
PLOTTED	
NOTE BOOK	
AREAS	
CHECKED	
NO.	

MODEL: Default
FILE NAME: S:\P\UNITS\INDUST 22_cba\David ML39 Slope Repair\020019.7.dwg



USER NAME = Nicklaus
PLOT SCALE = 20.5993' / in.
PLOT DATE = Jul-28-2021 03:05:16 PM

DESIGNED -
DRAWN -
CHECKED -
DATE -

REVISED -
REVISED -
REVISED -
REVISED -

STATE OF ILLINOIS
DEPARTMENT OF TRANSPORTATION

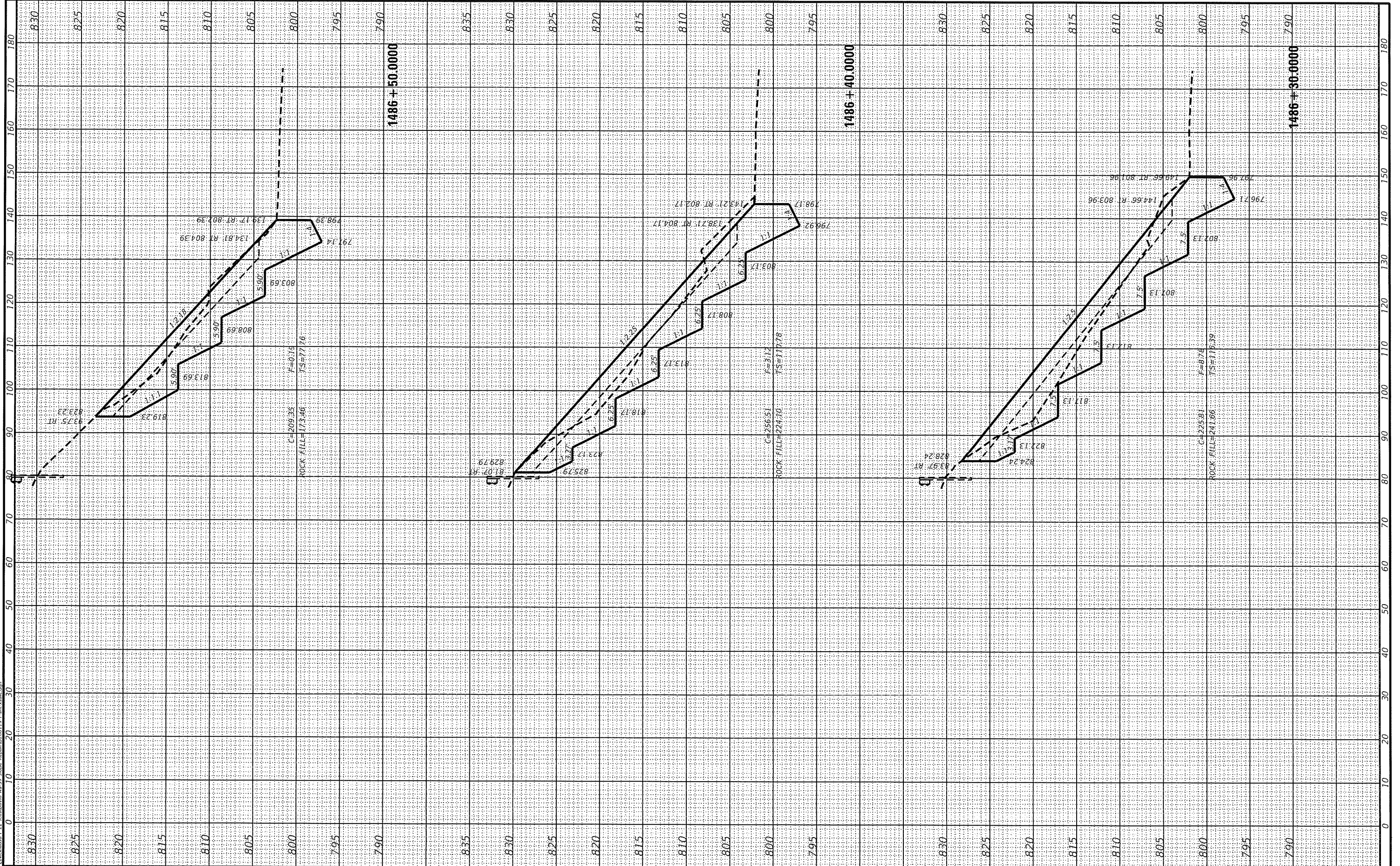
I-39
MAINLINE CROSS SECTIONS
SCALE: _____ SHEET _____ OF _____ SHEETS STA. 1486+00.0000 TO STA. 1486+20.0000

F.A.I. RTE.	SECTION	COUNTY	TOTAL SHEETS	SHEET NO.
39	(141-1) SLP	OGLE	10	6
				CONTRACT NO. 64R25
				ILLINOIS FED. AID PROJECT

FINAL SURVEY NO.	SURVEYED	DATE
NOTE BOOK NO.	PLOTTED	
AREAS CHECKED	APPROPRIATE	

ORIGINAL SURVEY NO.	SURVEYED	DATE
NOTE BOOK NO.	PLOTTED	
AREAS CHECKED	APPROPRIATE	

MODEL: D:\p4\air
FILE NAME: S:\P4\mcklaust\FY 22 - R14\Drawn\AU39 Slope Repair\20201119 7-ail_xsk.dgn



USER NAME = Nicklauste
DESIGNED -
DRAWN -
PLOT SCALE = 20.5993' / in.
CHECKED -
PLOT DATE = Jul-28-2021 03:05:35 PM
DATE -

REVIS
REVIS
REVIS
REVIS

DESIGNED -
DRAWN -
CHECKED -
DATE -

STATE OF ILLINOIS
DEPARTMENT OF TRANSPORTATION

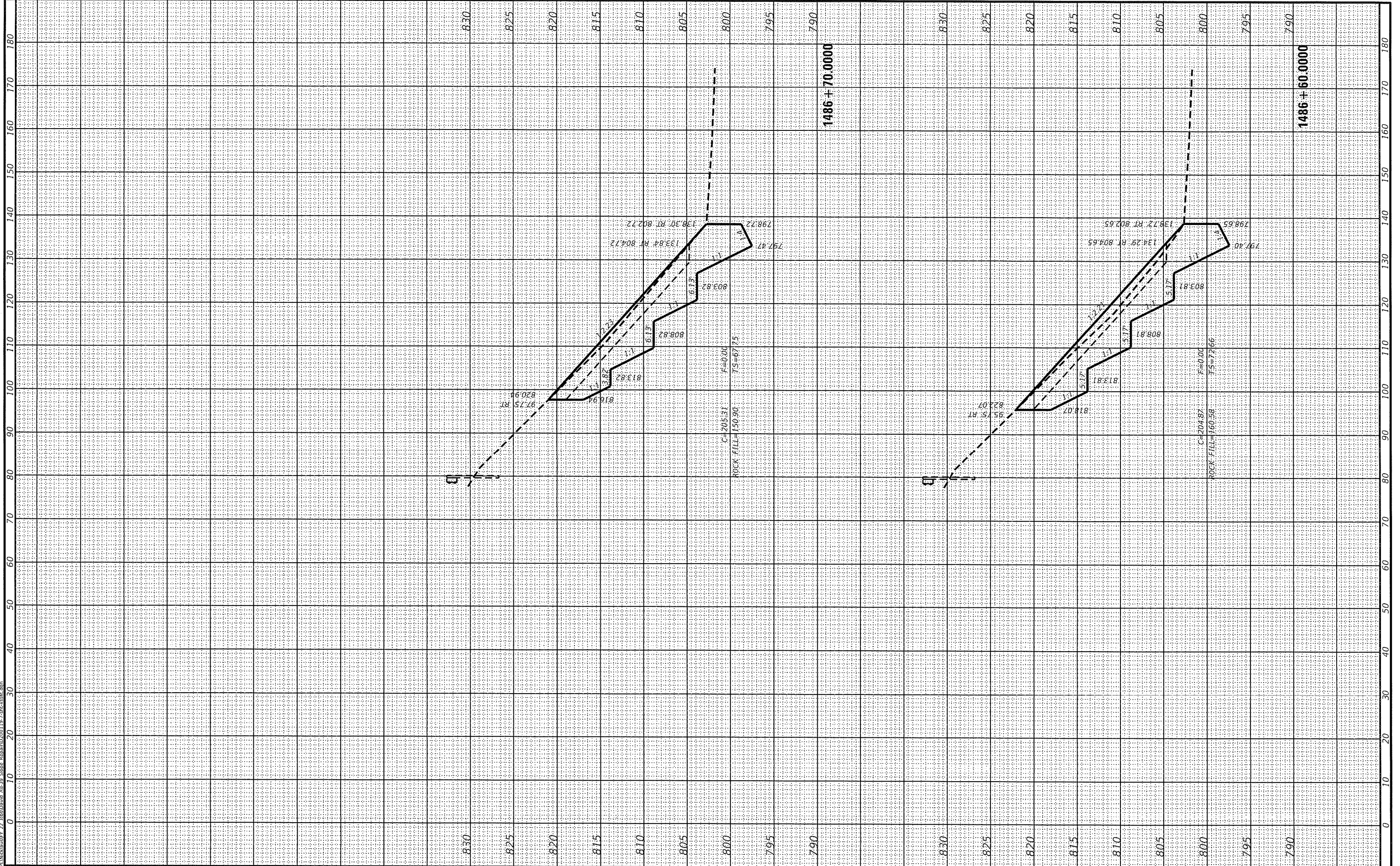
I-39
MAINLINE CROSS SECTIONS
SCALE: _____ SHEET _____ OF _____ SHEETS STA. 1486+30.0000 TO STA. 1486+50.0000

F.A.I. RTE.	SECTION	COUNTY	TOTAL SHEETS	SHEET NO.
39	(141-1) SLP	OGLE	10	7
ILLINOIS FED. AID PROJECT			CONTRACT NO. 64R25	

FINAL SURVEY NO.	DATE
SURVEYED	
PLOTTED	
NOTE BOOK	
AREAS CHECKED	

ORIGINAL SURVEY NO.	DATE
SURVEYED	
PLOTTED	
NOTE BOOK	
AREAS CHECKED	

MODEL: Default
 FILE NAME: S:\P\Nicklaus\FY 22_18\David AL39_Slope Repair\20210119-784-SSK.dgn



USER NAME = Nicklaus
PLOT SCALE = 20,5993' / in.
PLOT DATE = Jul-28-2021 03:05:55 PM

DESIGNED -	REVISED -
DRAWN -	REVISED -
CHECKED -	REVISED -
DATE -	REVISED -

**STATE OF ILLINOIS
 DEPARTMENT OF TRANSPORTATION**

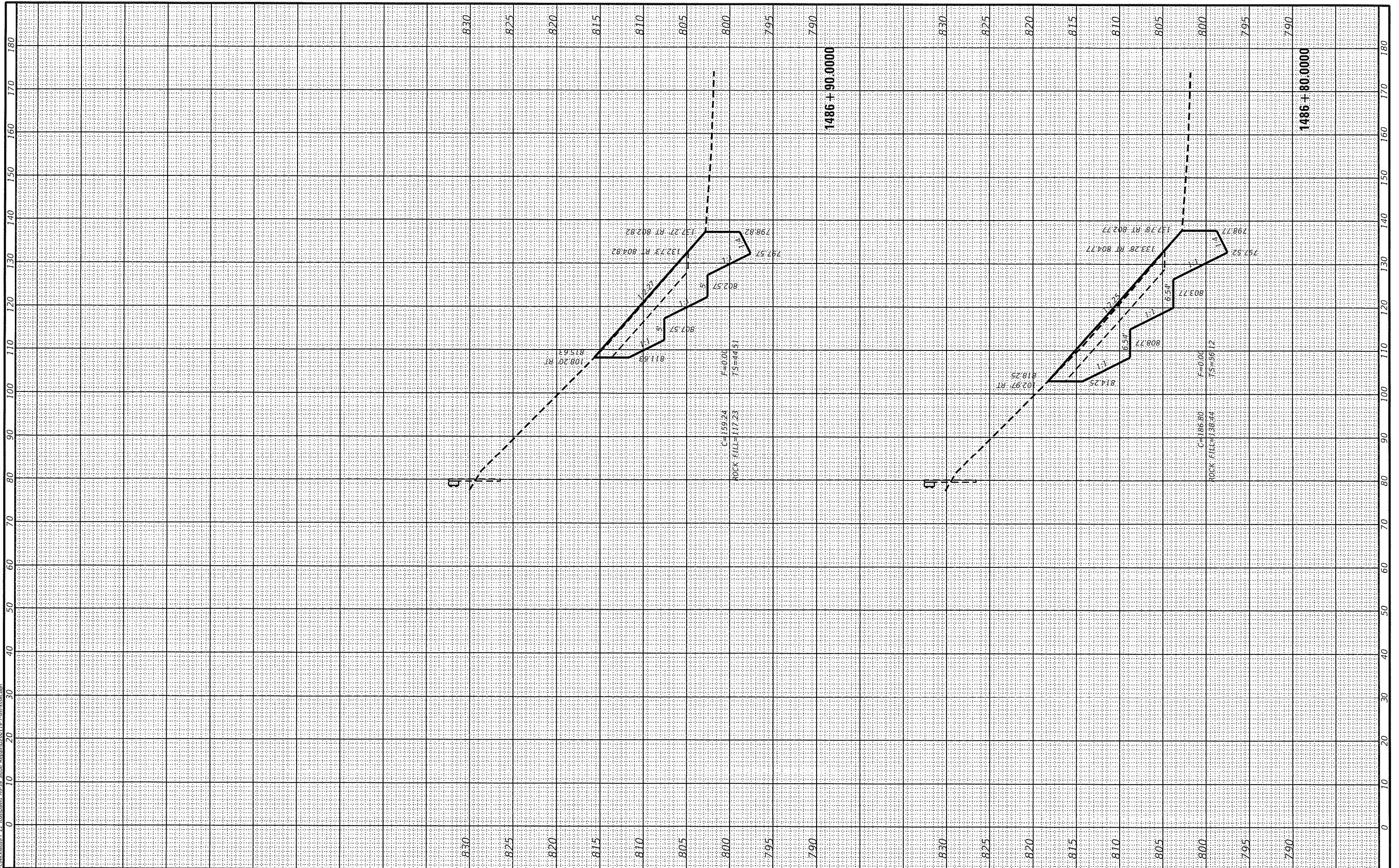
I-39	
MAINLINE CROSS SECTIONS	
SCALE: _____	SHEET _____ OF _____ SHEETS
STA. 1486+60,000 TO STA. 1486+70,000	

F.A.I. RTE. 39	SECTION (141-1) SLP	COUNTY OGLE	TOTAL SHEETS 10	SHEET NO. 8
CONTRACT NO. 64R25				
ILLINOIS FED. AID PROJECT				

FINAL SURVEY NO.	SURVEYED PLOTTED	DATE
	NOTE BOOK	
	AREAS CHECKED	

ORIGINAL SURVEY NO.	SURVEYED PLOTTED	DATE
	NOTE BOOK	
	AREAS CHECKED	

MODEL: Default
 FILE NAME: S:\P\Nicklaus\FY 22 Jobs\David AV39_Slips_Repair\20211119_7-9H-SSH.dgn



USER NAME = Nicklaus
PLOT SCALE = 20.5993' / in.
PLOT DATE = Jul-28-2021 03:06:14 PM

DESIGNED -	REVISD -
DRAWN -	REVISD -
CHECKED -	REVISD -
DATE -	REVISD -

DESIGNED -	REVISD -
DRAWN -	REVISD -
CHECKED -	REVISD -
DATE -	REVISD -

STATE OF ILLINOIS
 DEPARTMENT OF TRANSPORTATION

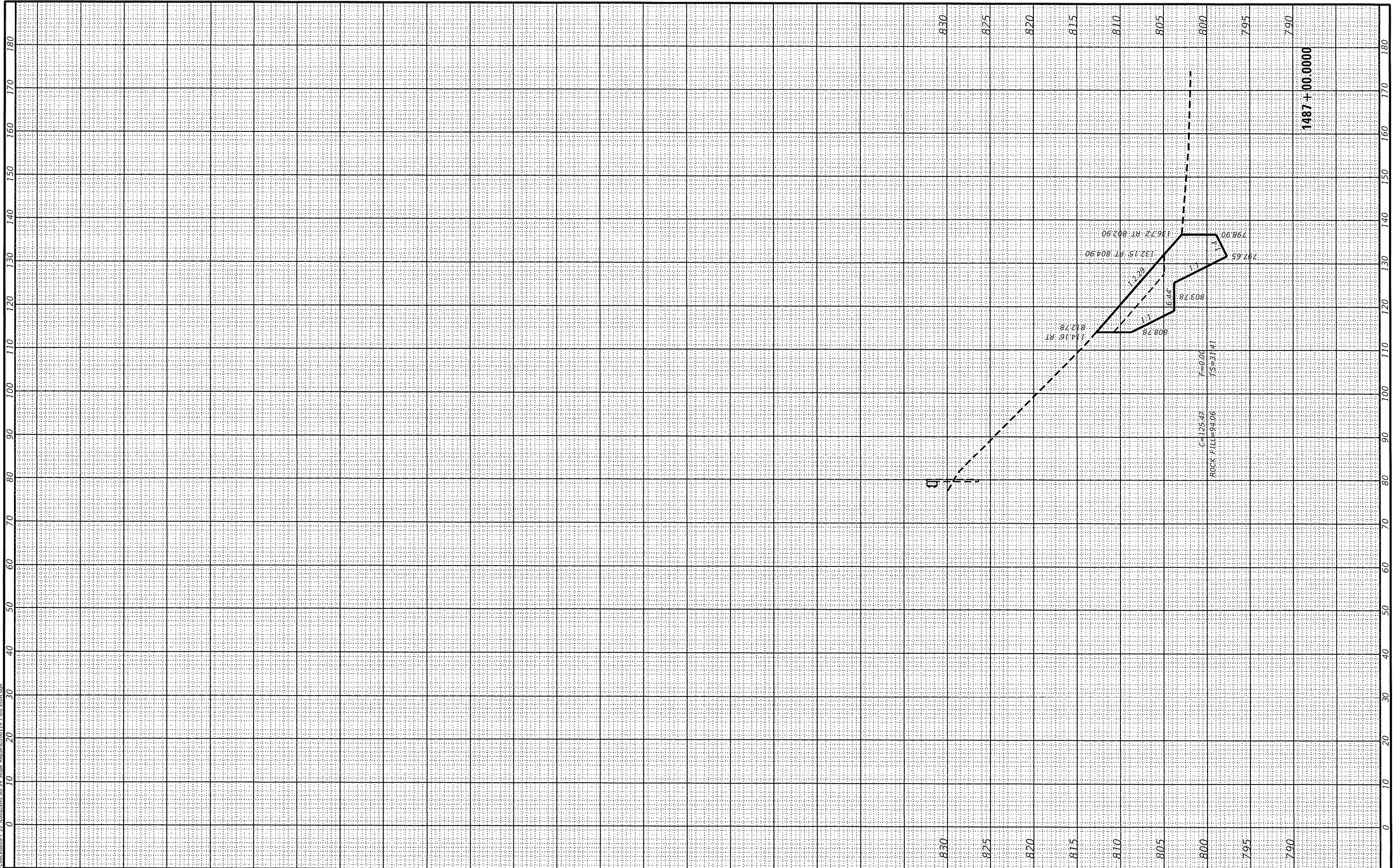
I-39	
MAINLINE CROSS SECTIONS	
SCALE: _____	SHEET _____ OF _____ SHEETS
STA. 1486+80.0000 TO STA. 1486+90.0000	

F.A.I. RTE. 39	SECTION (141-1) SLP	COUNTY OGLE	TOTAL SHEETS 10	SHEET NO. 9
ILLINOIS FED. AID PROJECT			CONTRACT NO. 64R25	

FINAL	SURVEYED	DATE
SURVEY	PLOTTED	
NOTE BOOK	APPROVE	
NO.	AREAS CHECKED	

ORIGINAL	SURVEYED	DATE
SURVEY	PLOTTED	
NOTE BOOK	APPROVE	
NO.	AREAS CHECKED	

MODEL: Default
 FILE NAME: S:\P\Nicklaus\FY 22_Rus\Drawn AI 39_Slope Repair\Drawn\119_7-shl_xssht.dgn



USER NAME = Nicklaus
 PLOT SCALE = 20.5993' / 1 in.
 PLOT DATE = Jul-28-2021 03:06:32 PM

DESIGNED - _____
 DRAWN - _____
 CHECKED - _____
 DATE - _____

REVISED - _____
 REVISED - _____
 REVISED - _____
 REVISED - _____

STATE OF ILLINOIS
 DEPARTMENT OF TRANSPORTATION

I-39
 MAINLINE CROSS SECTIONS
 SCALE: _____ SHEET _____ OF _____ SHEETS STA. 1487+00.0000 TO STA. 1487+00.0000

F.A.I. RTE.	SECTION	COUNTY	TOTAL SHEETS	SHEET NO.
39	(141-J) SLP	OGLE	10	10
			CONTRACT NO. 64R25	
ILLINOIS FED. AID PROJECT				