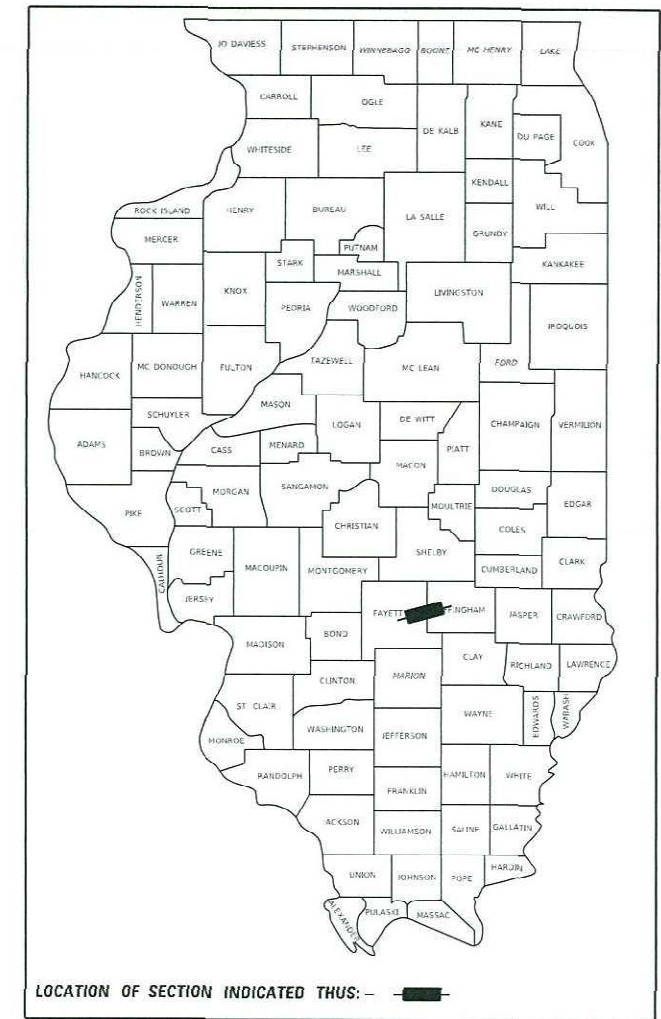


STATE OF ILLINOIS
DEPARTMENT OF TRANSPORTATION

F.A.I. RTE.	SECTION	COUNTY	TOTAL SHEETS	SHEET NO.
70	D7 WEED SPRAYING 2022-2	ILLINOIS	4	1
			CONTRACT NO. 74A84	

** EFFINGHAM, FAYETTE

D-97-115-21



FOR INDEX OF SHEETS, SEE SHEET NO. 2


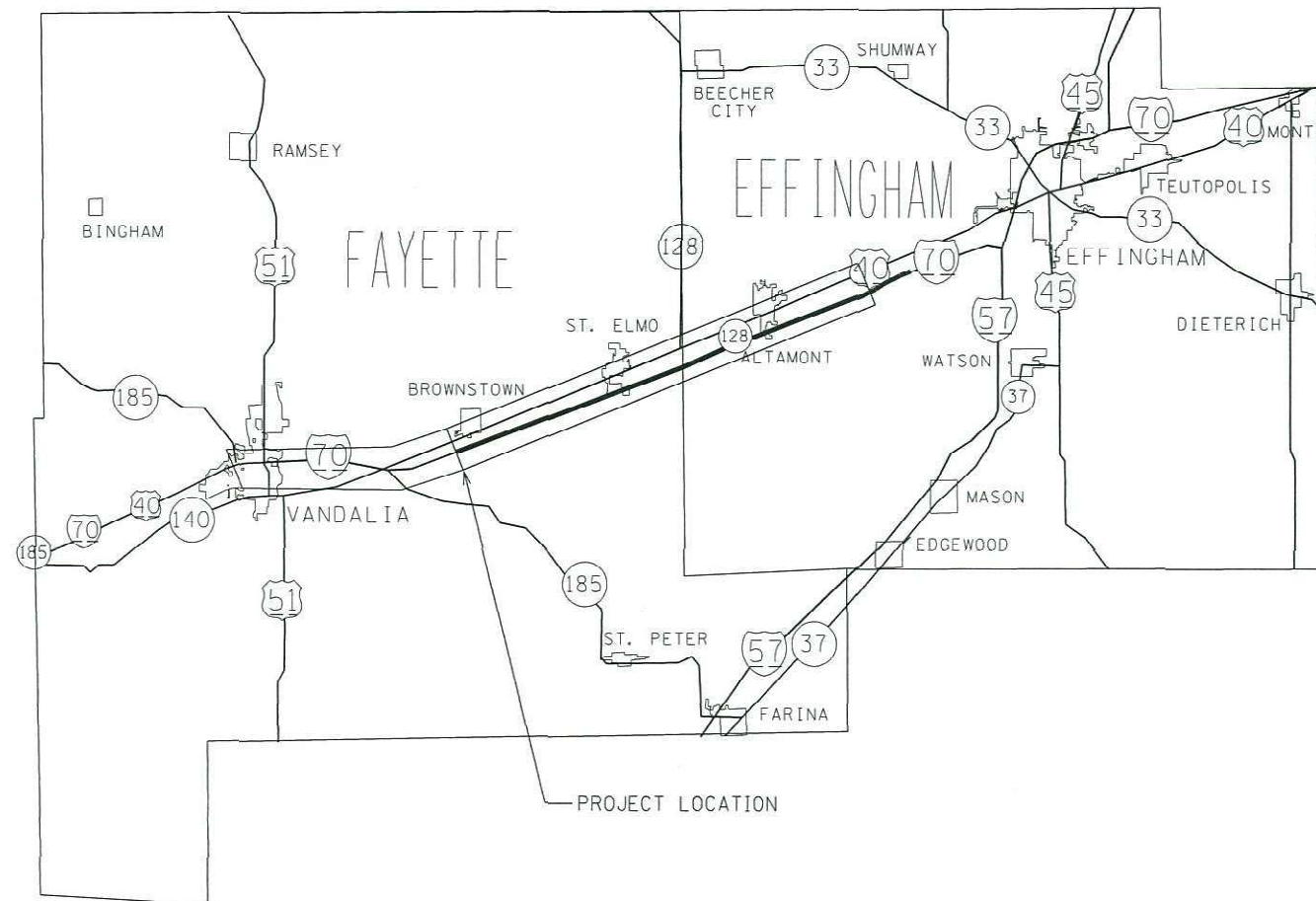
PROPOSED HIGHWAY PLANS

**F.A.I ROUTE 70 (I-70)
SECTION D7 WEED SPRAYING 2022-2**

ADT: 21900 (2019)

**WEED SPRAYING
EFFINGHAM, FAYETTE COUNTY**

C-97-184-21



FULL SIZE PLANS HAVE BEEN PREPARED USING STANDARD ENGINEERING SCALES. REDUCED SIZED PLANS WILL NOT CONFORM TO STANDARD SCALES. IN MAKING MEASUREMENTS ON REDUCED PLANS, THE ABOVE SCALES MAY BE USED.

J.U.L.I.E.
JOINT UTILITY LOCATION INFORMATION FOR EXCAVATORS
1-800-892-0123
OR 811

PROJECT ENGINEER: TOM RONAN
PROJECT MANAGER: TOM RONAN
PHONE NUMBER: (217)-342-8320
CONTRACT NO. 74A84

Project Length = 23 Miles

STATE OF ILLINOIS
DEPARTMENT OF TRANSPORTATION

SUBMITTED August 24 2021
Jeffrey P. Myer
REGIONAL ENGINEER

October 1 2021
Steph A. Etk
ENGINEER OF DESIGN AND ENVIRONMENT

October 2 2021
Stephen M. Smith
DIRECTOR OF HIGHWAYS PROJECT IMPLEMENTATION

**PRINTED BY THE AUTHORITY
OF THE STATE OF ILLINOIS**

INDEX OF SHEETS

- 1 COVER SHEET
- 2 INDEX OF SHEETS, HIGHWAY STANDARDS & SPRAY LIMITS
- 3 SUMMARY OF QUANTITIES
- 4 LOCATION MAP

THE FOLLOWING STANDARDS ARE A PART OF THESE PLANS AND ARE INCLUDED AFTER SHEET NO. 4:

STD NO.	DESCRIPTION
701101-05	OFF-ROAD OPERATIONS, MULTILANE, 15' TO 24" FROM PAVEMENT EDGE
701106-02	OFF-ROAD OPERATIONS, MULTILANE, MORE THAN 15' AWAY
701426-09	LANE CLOSURE, MULTILANE, INTERMITTENT OR MOVING OPERATION
701901-08	TRAFFIC CONTROL DEVICES
000001-08	STANDARD SYMBOLS, ABBREVIATIONS AND PATTERNS
001006	DECIMAL OF AN INCH AND OF A FOOT

ROUTE	COUNTY	MILE POST	DESCRIPTION	MILES
I-70	EFFINGHAM	80 TO 84	EFFINGHAM/FAYETTE C.L. TO ALTAMONT	4
I-70	FAYETTE	61 TO 80	VANDALIA TO EFFINGHAM/FAYETTE C.L.	19
TOTALS:				23

NOTES:

WEED SPRAY SHALL BE APPLIED ON AREAS ALONG I-70 DIRECTED BY THE ROADSIDE MAINTENANCE TECHNICIAN. IT IS THE INTENT TO USE THE ENTIRE QUANTITY WITHIN THE MILEPOSTS SHOWN.

APPLICATION SHALL BE IN THE MEDIAN AND FROM EDGE OF SHOULDER TO RIGHT-OF-WAY LINE

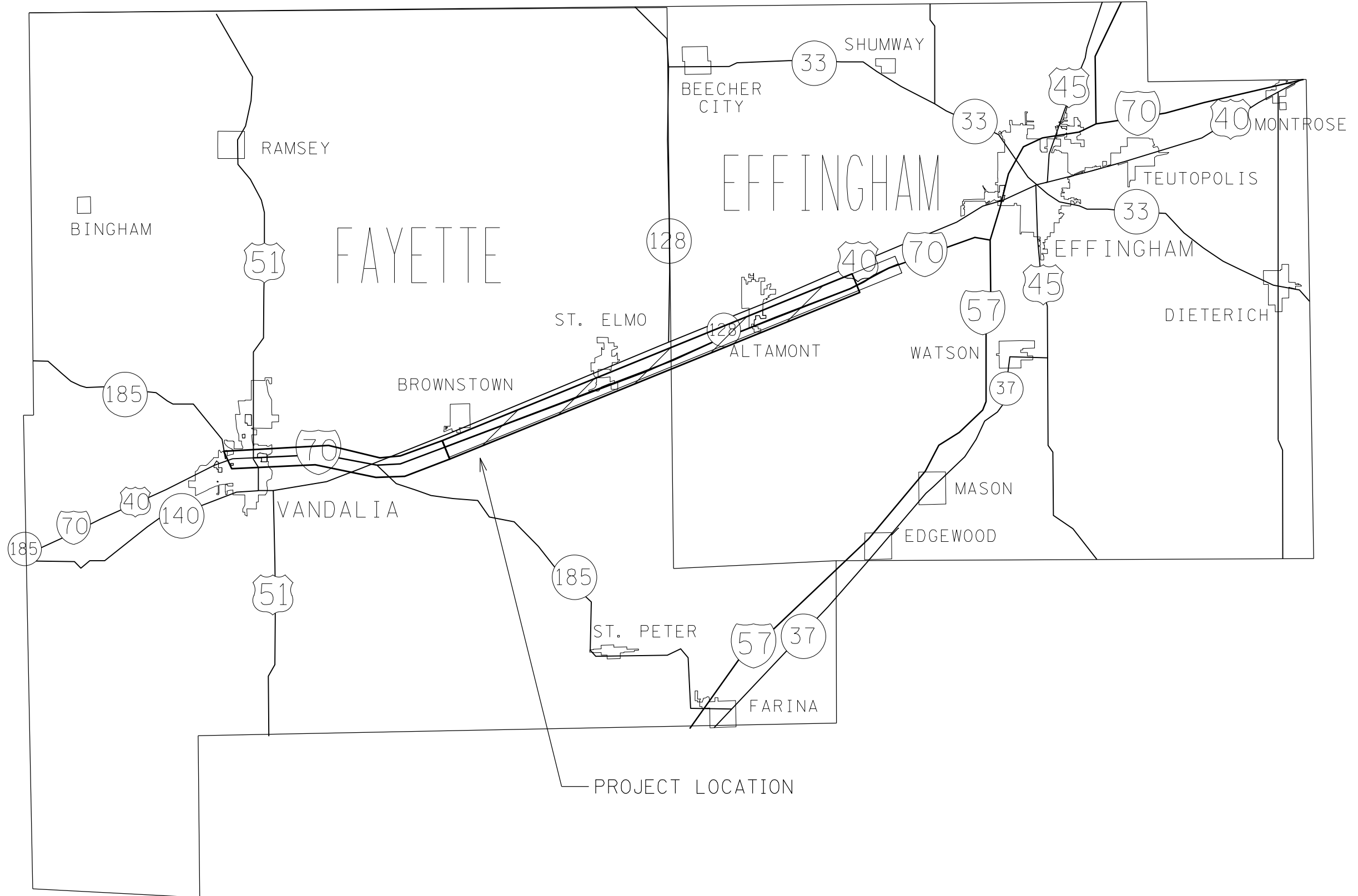
URBAN RURAL SPLIT COUNTY MILE POST 6.10-10.51 IN VANDALIA

REV. - MS

** EFFINGHAM FAYETTE

MODEL: D:\p11\...
 FILE NAME: ...

	USER NAME = steffennk	DESIGNED -	REVISED -	STATE OF ILLINOIS DEPARTMENT OF TRANSPORTATION	INDEX OF SHEETS, HIGHWAY STANDARDS & SPRAY LIMITS	F.A.I. RTE.	SECTION	COUNTY	TOTAL SHEETS	SHEET NO.	
		DRAWN -	REVISED -			70	D7 WEED SPRAYING 2022-2	**	4	2	
	PLOT SCALE = 100.0000" / in.	CHECKED -	REVISED -			CONTRACT NO. 74A84					
	PLOT DATE = 8/24/2021	DATE -	REVISED -			SCALE:	SHEET 1	OF 1	SHEETS	STA.	TO STA.



MODEL: Default
 FILE NAME: p:\project-aw-beachy.com\FW\DOT\Documents\DOT Office\District 7\Project\7484\CADD\DATA\CAD\Project\7484\Project\7484.dgn

USER NAME = steffenmk	DESIGNED -	REVISED -
	DRAWN -	REVISED -
PLOT SCALE = 100,0000' / in.	CHECKED -	REVISED -
PLOT DATE = 8/24/2021	DATE -	REVISED -

STATE OF ILLINOIS
DEPARTMENT OF TRANSPORTATION

LOCATION MAP

SCALE: SHEET 1 OF 1 SHEETS STA. TO STA.

F.A.J. RTE.	SECTION	COUNTY	TOTAL SHEETS	SHEET NO.
70	D7 WEED SPRAYING 2022-2	**	4	4
CONTRACT NO. 7484			ILLINOIS FED. AID PROJECT	

** EFFINGHAM, FAYETTE