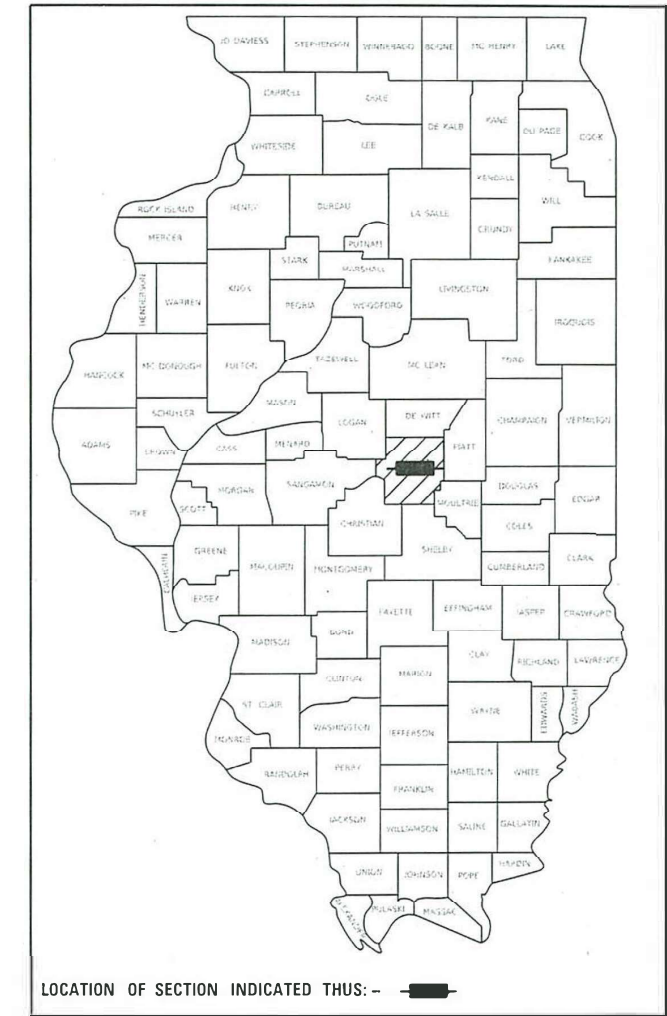


STATE OF ILLINOIS
DEPARTMENT OF TRANSPORTATION

F.A.I. RTE	SECTION	COUNTY	TOTAL SHEETS	SHEET NO.
72	D7 WEED SPRAYING 2022-1	MACON	4	1
		ILLINOIS	CONTRACT NO. 74A73	

D-97-104-21



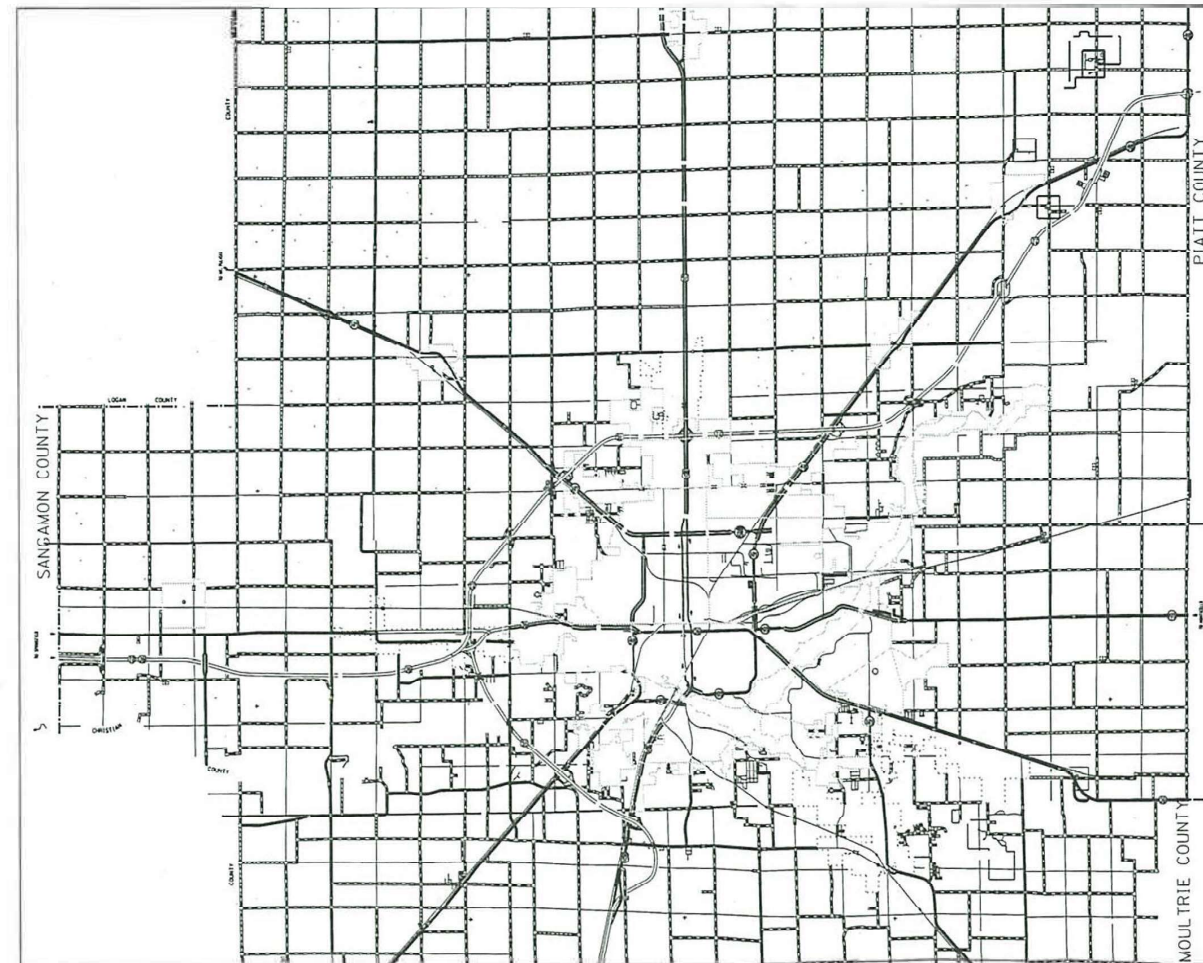
PROPOSED HIGHWAY PLANS

F.A.I ROUTE 72 (I-72)
SECTION D7 WEED SPRAYING 2022-1
WEED SPRAYING
MACON COUNTY

C-97-173-21

FOR INDEX OF SHEETS, SEE SHEET NO. 2

ADT: 16,300 (2019)



FULL SIZE PLANS HAVE BEEN PREPARED USING STANDARD ENGINEERING SCALES. REDUCED SIZED PLANS WILL NOT CONFORM TO STANDARD SCALES. IN MAKING MEASUREMENTS ON REDUCED PLANS, THE ABOVE SCALES MAY BE USED.

J.U.L.I.E.
JOINT UTILITY LOCATION INFORMATION FOR EXCAVATORS
1-800-892-0123
OR 811

PROJECT ENGINEER: TOM RONAN
PROJECT MANAGER: TOM RONAN
PHONE NUMBER: (217)-342-8320
CONTRACT NO. 74A73

STATE OF ILLINOIS
DEPARTMENT OF TRANSPORTATION

SUBMITTED SEPTEMBER 16, 2021
Jeffrey P. Myrland
REGIONAL ENGINEER

October 1, 2021
[Signature]
ENGINEER OF DESIGN AND ENVIRONMENT

October 2, 2021
Stephen M. Faria
DIRECTOR OF HIGHWAYS PROJECT IMPLEMENTATION

PRINTED BY THE AUTHORITY
OF THE STATE OF ILLINOIS

INDEX OF SHEETS

- | | |
|---|---|
| 1 | COVER SHEET |
| 2 | INDEX OF SHEETS, HIGHWAY STANDARDS & SPRAY LIMITS |
| 3 | SUMMARY OF QUANTITIES |
| 4 | LOCATION MAP |

THE FOLLOWING STANDARDS ARE A PART OF THESE PLANS AND ARE INCLUDED AFTER SHEET NO. 4:

STD NO.	DESCRIPTION
701101-05	OFF-ROAD OPERATIONS, MULTILANE, 15' TO 24" FROM PAVEMENT EDGE
701106-02	OFF-ROAD OPERATIONS, MULTILANE, MORE THAN 15' AWAY
701426-09	LANE CLOSURE, MULTILANE, INTERMITTENT OR MOVING OPERATION
701901-08	TRAFFIC CONTROL DEVICES
000001-08	STANDARD SYMBOLS, ABBREVIATIONS, AND PATTERNS
001006	DECIMAL OF AN INCH AND OF A FOOT

ROUTE	COUNTY	MILE POST	DESCRIPTION	MILES
I-72	MACON	125 TO 150	MACON/SANGAMON CO. LINE TO MACON/PIATT CO. LINE	25

NOTES:

WEED SPRAY SHALL BE APPLIED ON AREAS ALONG I-72 DIRECTED BY THE ROADSIDE MAINTENANCE TECHNICIAN. IT IS THE INTENT TO USE THE ENTIRE QUANTITY WITHIN THE MILEPOSTS SHOWN.

APPLICATION SHALL BE IN THE MEDIAN AND FROM EDGE OF SHOULDER TO THE RIGHT-OF-WAY LINE.

THE RURAL/URBAN SPLITS FOR THIS CONTRACT ARE AS FOLLOWS:
 MILE MARKER 0.00 TO MILE MARKER 7.09 IS RURAL
 MILE MARKER 7.09 TO MILE MARKER 21.11 IS URBAN
 MILE MARKER 21.11 TO MILE MARKER 25.00 IS RURAL

REV. - MS

MODEL: Default
 FILE: MacMap_Plan\ulidect-pw-bentley.com-PW\DOT\Documents\DOT Offices\District 7\Projects\74A73\CADD\Drawings\CAD\Drawings\74A73-sht-index.dgn

USER NAME = steffenmk PLOT SCALE = 100.0000' / in. PLOT DATE = 9/13/2021	DESIGNED - DRAWN - CHECKED - DATE -	REVISED - REVISED - REVISED - REVISED -	STATE OF ILLINOIS DEPARTMENT OF TRANSPORTATION	INDEX OF SHEETS, HIGHWAY STANDARDS & SPRAY LIMITS	<table border="1" style="width: 100%; border-collapse: collapse;"> <tr> <th style="font-size: 8px;">F.A.I RTE.</th> <th style="font-size: 8px;">SECTION</th> <th style="font-size: 8px;">COUNTY</th> <th style="font-size: 8px;">TOTAL SHEETS</th> <th style="font-size: 8px;">SHEET NO.</th> </tr> <tr> <td style="font-size: 8px;">72</td> <td style="font-size: 8px;">D7 WEED SPRAYING 2022-1</td> <td style="font-size: 8px;">MACON</td> <td style="font-size: 8px;">4</td> <td style="font-size: 8px;">2</td> </tr> <tr> <td colspan="5" style="text-align: right; font-size: 8px;">CONTRACT NO. 74A73</td> </tr> </table>	F.A.I RTE.	SECTION	COUNTY	TOTAL SHEETS	SHEET NO.	72	D7 WEED SPRAYING 2022-1	MACON	4	2	CONTRACT NO. 74A73				
F.A.I RTE.	SECTION	COUNTY	TOTAL SHEETS	SHEET NO.																
72	D7 WEED SPRAYING 2022-1	MACON	4	2																
CONTRACT NO. 74A73																				
			SCALE:	SHEET 1 OF 1 SHEETS	STA. TO STA.	ILLINOIS FED. AID PROJECT														

100% STATE

SUMMARY OF QUANTITIES			TOTAL QUANTITIES	CONSTRUCTION TYPE CODE	
CODE NO	ITEM	UNIT		0031 RURAL	0031 URBAN
67100100	MOBILIZATION	L SUM	1	0.55	0.45
K0029636	ESCORT XP HERBICIDE	POUND	30	17	13
X0325947	MILESTONE VM	GALLON	60	33	27

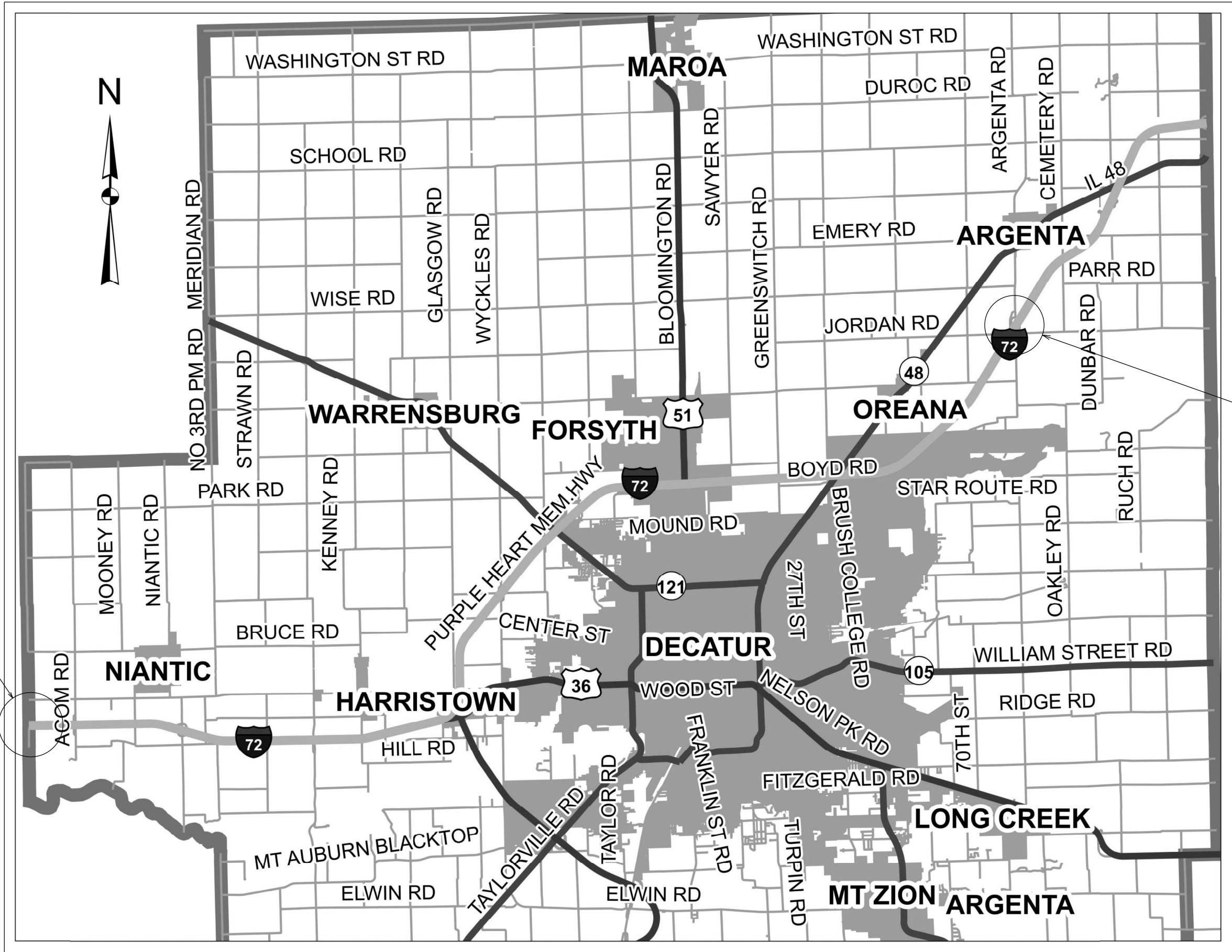
MODEL: Default
FILE NAME: p:\pilot-stw-beaufy.com\PWDOT\Documents\DOT\Office\District 7\Projects\74A73\CAD\Drawings\74A73-pl-S00.dgn

USER NAME = stefenmk	DESIGNED -	REVISED -
PLOT SCALE = 100,0000' / in.	DRAWN -	REVISED -
PLOT DATE = 9/13/2021	CHECKED -	REVISED -
	DATE -	REVISED -

**STATE OF ILLINOIS
DEPARTMENT OF TRANSPORTATION**

SUMMARY OF QUANTITIES			
SCALE:	SHEET 1	OF 1 SHEETS	STA. TO STA.

F.A.J RTE.	SECTION	COUNTY	TOTAL SHEETS	SHEET NO.
72	D7 WEED SPRAYING 2022-1	MACON	4	3
CONTRACT NO. 74A73				
ILLINOIS FED. AID PROJECT				



MODEL: Default
 FILE NAME: p:\project-aw-beadby.com\FWIDOT\Documents\DOT Office\District 7\Projects\74A73\CADD\DATA\CAD\PROJECTS\74A73-48-105-121-decaton_map.dgn

MILE MARKER 0.00

MILE MARKER 25.00

USER NAME = steffemk	DESIGNED -	REVISED -
	DRAWN -	REVISED -
PLOT SCALE = 100,0000' / in.	CHECKED -	REVISED -
PLOT DATE = 9/13/2021	DATE -	REVISED -

**STATE OF ILLINOIS
DEPARTMENT OF TRANSPORTATION**

LOCATION MAP			
SCALE:	SHEET 1	OF 1	SHEETS
	STA.		TO STA.

F.A.J. RTE.	SECTION	COUNTY	TOTAL SHEETS	SHEET NO.
72	D7 WEED SPRAYING 2022-1	MACON	4	4
CONTRACT NO. 74A73				
ILLINOIS FED. AID PROJECT				