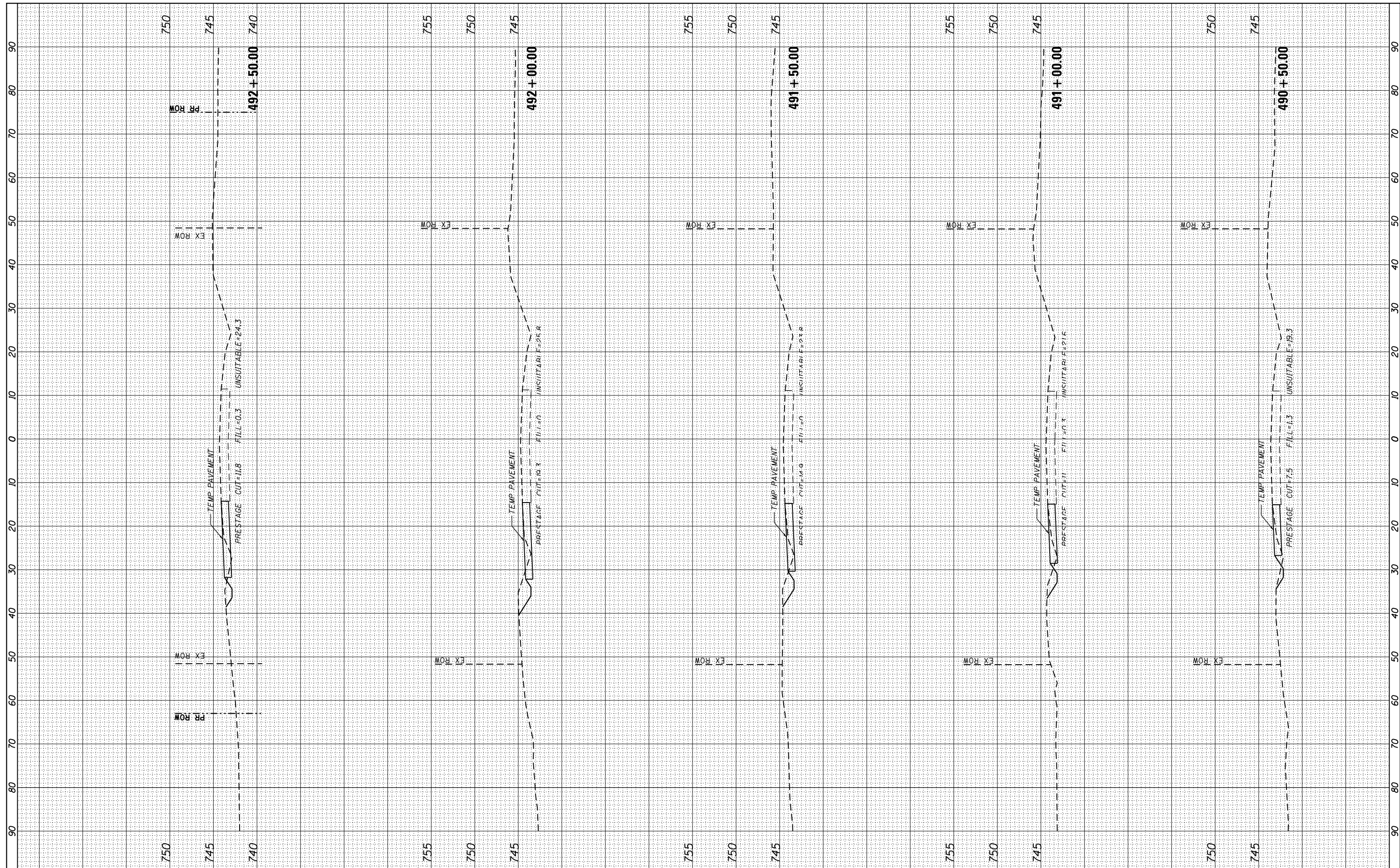


BY	DATE
FINAL SURVEY	SURVEYED
NOTE BOOK NO.	PLOTTED
	TEMPLATE
	AREAS CHECKED

BY	DATE
ORIGINAL SURVEY	SURVEYED
NOTE BOOK NO.	PLOTTED
	TEMPLATE
	AREAS CHECKED



FILE NAME =
 #FILES#
 #MODELNAME#

USER NAME = #USER#
 #SCALE#
 #DATE#

DESIGNED - JR
 DRAWN - JR
 CHECKED - OIU
 DATE - 07/10/2015

REVISED -
 REVISED -
 REVISED -
 REVISED -

**STATE OF ILLINOIS
 DEPARTMENT OF TRANSPORTATION**

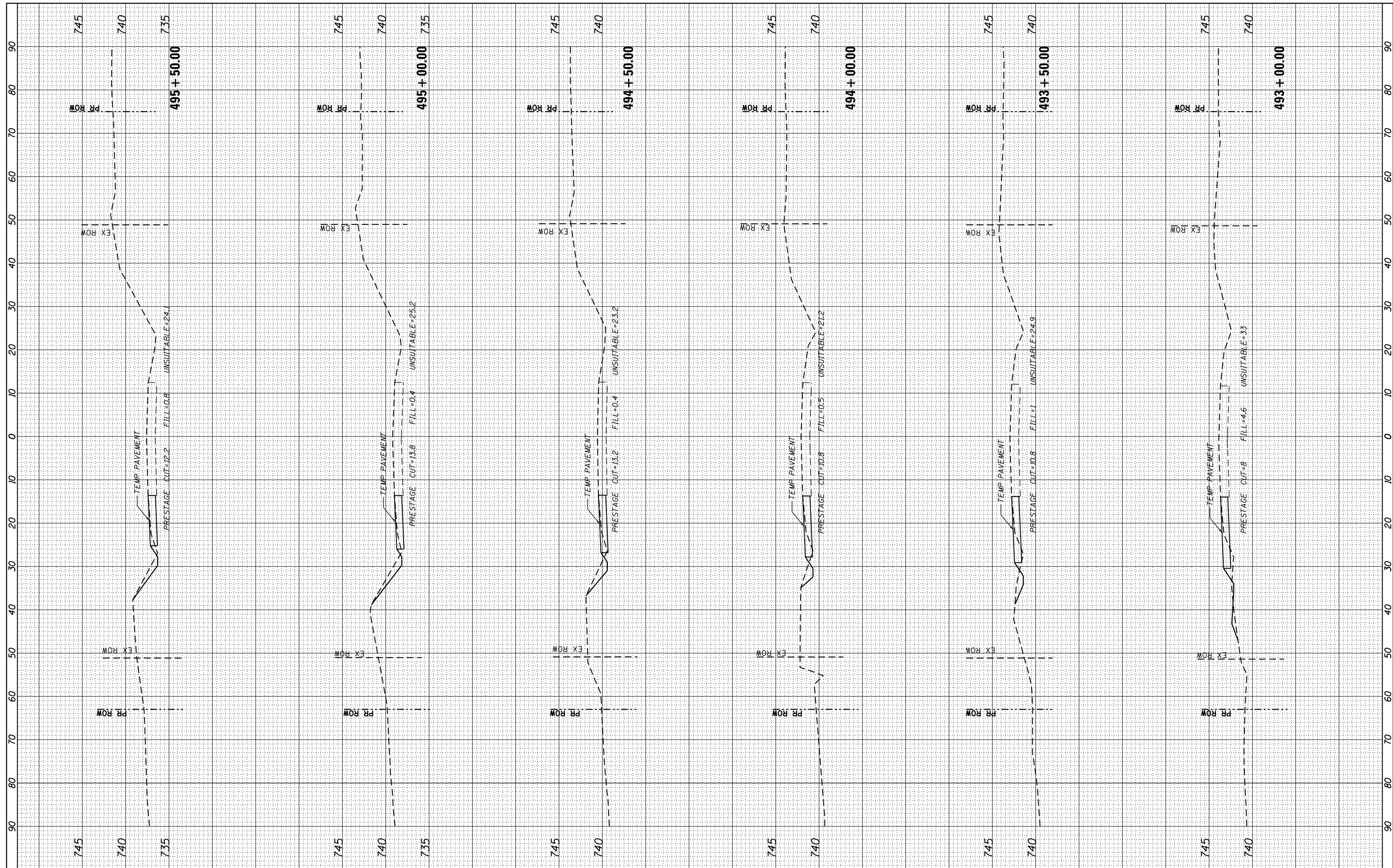
**US ROUTE 6 AT PARKER ROAD
 PRESTAGE CROSS SECTIONS - US ROUTE 6**

SCALE: SHEET 2 OF 32 SHEETS STA. 490+50.00 TO STA. 492+50.00

F.A.U. RTE.	SECTION	COUNTY	TOTAL SHEETS	SHEET NO.
297	33X-N(1)	WILL	131	101
			CONTRACT NO. 60T08	
ILLINOIS FED. AID PROJECT				

BY	DATE	SURVEYED	PLOTTED
		NOTE BOOK	TEMPLATE
		AREAS	CHECKED
		AREAS	CHECKED

BY	DATE	ORIGINAL SURVEY	PLOTTED
		NOTE BOOK	TEMPLATE
		AREAS	CHECKED
		AREAS	CHECKED



FILE NAME =
 #FILES#
 #MODELNAME#

USER NAME = #USER#
 PLOT SCALE = #SCALE#
 PLOT DATE = #DATE#

DESIGNED - JR
 DRAWN - JR
 CHECKED - OIU
 DATE - 07/10/2015

REVISED -
 REVISED -
 REVISED -
 REVISED -

STATE OF ILLINOIS
DEPARTMENT OF TRANSPORTATION

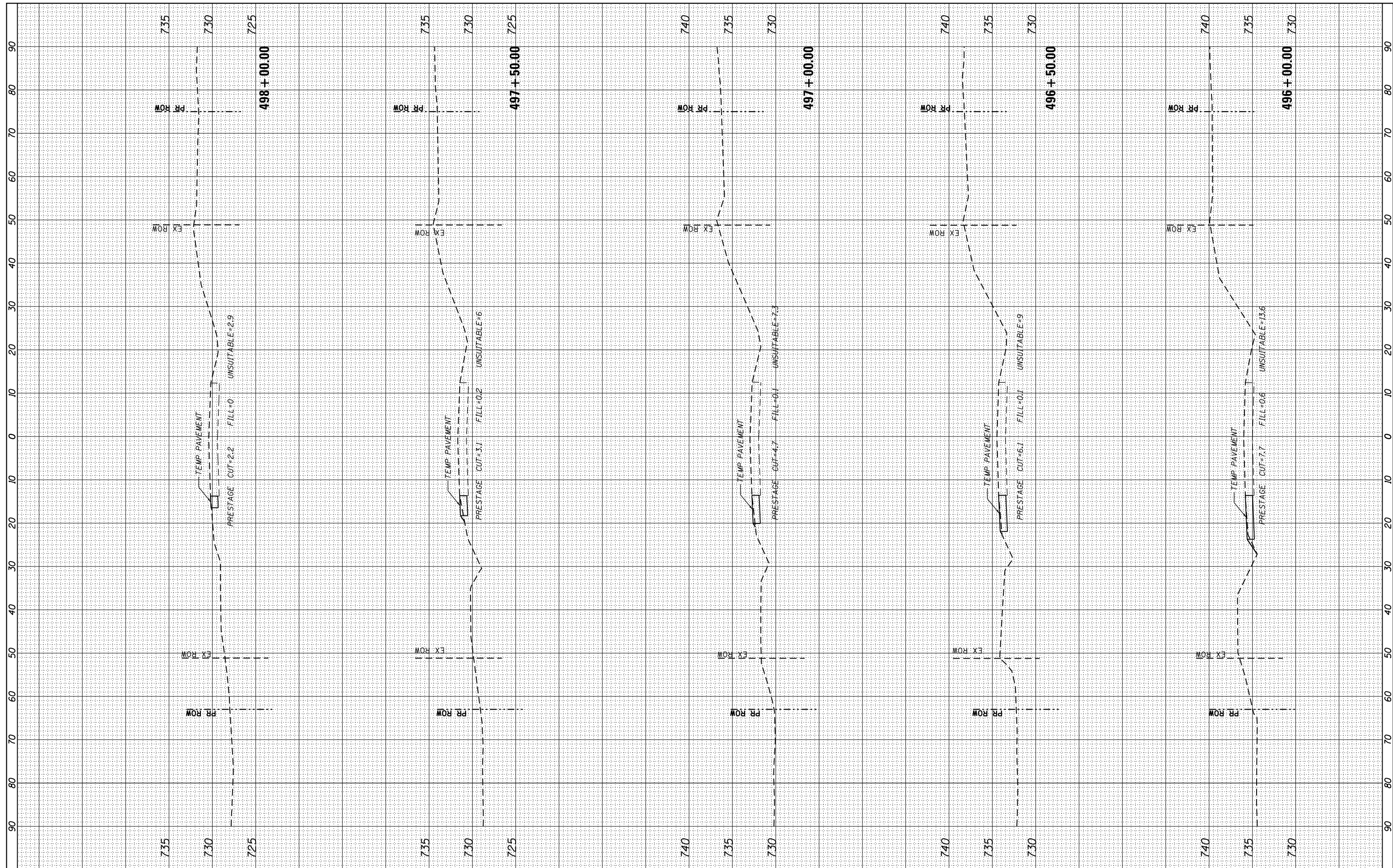
US ROUTE 6 AT PARKER ROAD
PRESTAGE CROSS SECTIONS - US ROUTE 6

SCALE: SHEET 3 OF 32 SHEETS STA. 493+00.00 TO STA. 495+50.00

F.A.U. RTE.	SECTION	COUNTY	TOTAL SHEETS	SHEET NO.
297	33X-N(1)	WILL	131	102
CONTRACT NO. 60T08				
ILLINOIS FED. AID PROJECT				

BY	DATE
SURVEYED	
PLOTTED	
TEMPLATE	
NOTE BOOK	
AREAS CHECKED	
NO.	

BY	DATE
SURVEYED	
PLOTTED	
TEMPLATE	
NOTE BOOK	
AREAS CHECKED	
NO.	



FILE NAME =
 #FILES#
 #MODELNAME#

USER NAME = #USER#
 PLOT SCALE = #SCALE#
 PLOT DATE = #DATE#

DESIGNED - JR	REVISED -
DRAWN - JR	REVISED -
CHECKED - OIU	REVISED -
DATE - 07/10/2015	REVISED -

**STATE OF ILLINOIS
 DEPARTMENT OF TRANSPORTATION**

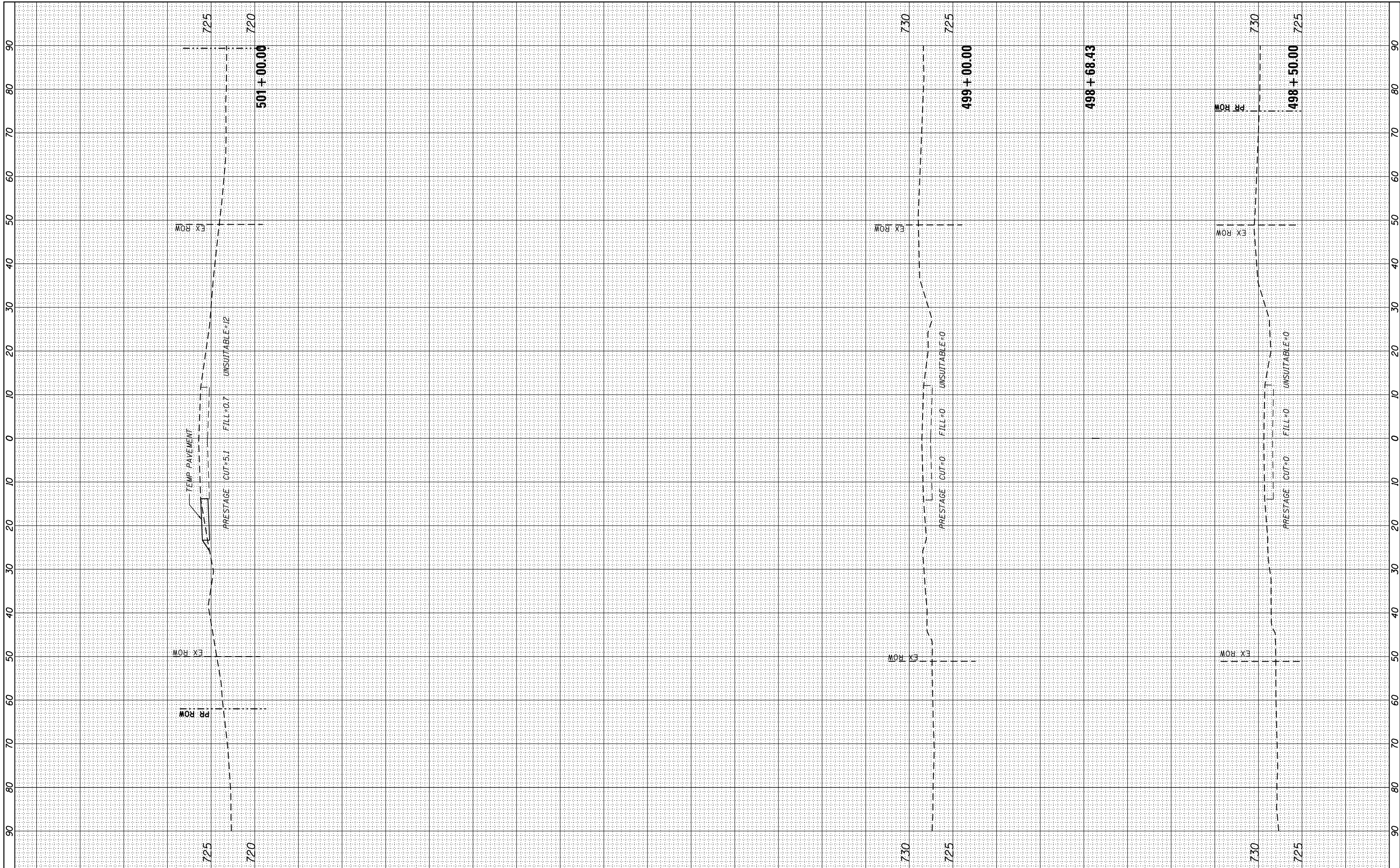
**US ROUTE 6 AT PARKER ROAD
 PRESTAGE CROSS SECTIONS - US ROUTE 6**

SCALE: SHEET 4 OF 32 SHEETS STA. 496+00.00 TO STA. 498+00.00

F.A.U. RTE.	SECTION	COUNTY	TOTAL SHEETS	SHEET NO.
297	33X-N(1)	WILL	131	103
CONTRACT NO. 60T08				
ILLINOIS FED. AID PROJECT				

BY	DATE
FINAL SURVEY	SURVEYED
NOTE BOOK	PLOTTED
NO.	TEMPLATE
	AREAS
	CHECKED

BY	DATE
ORIGINAL SURVEY	SURVEYED
NOTE BOOK	PLOTTED
NO.	TEMPLATE
	AREAS
	CHECKED



FILE NAME =
 FILES
 MODELNAME

USER NAME = *USER*
 PLOT SCALE = *SCALE*
 PLOT DATE = *DATE*

DESIGNED - JR
 DRAWN - JR
 CHECKED - OIU
 DATE - 07/10/2015

REVISED -
 REVISED -
 REVISED -
 REVISED -

STATE OF ILLINOIS
 DEPARTMENT OF TRANSPORTATION

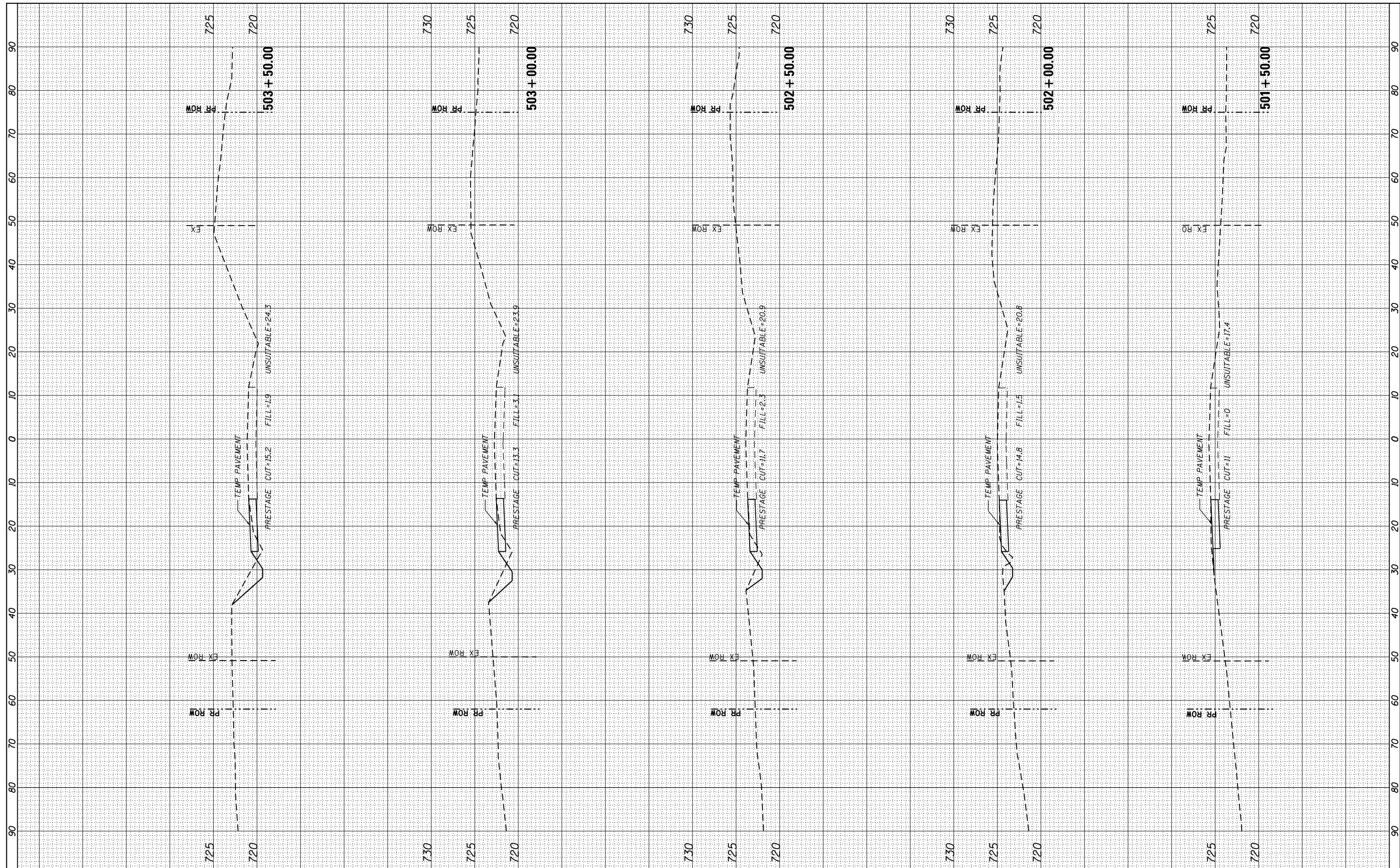
US ROUTE 6 AT PARKER ROAD
 PRESTAGE CROSS SECTIONS - US ROUTE 6

SCALE: SHEET 5 OF 32 SHEETS STA. 498+50.00 TO STA. 501+00.00

F.A.U. RTE.	SECTION	COUNTY	TOTAL SHEETS	SHEET NO.
297	33X-N(1)	WILL	131	104
CONTRACT NO. 60T08				
ILLINOIS FED. AID PROJECT				

BY	DATE
SURVEYED	
PLOTTED	
TEMPLATE	
NOTE BOOK	
AREAS CHECKED	
NO.	

BY	DATE
SURVEYED	
PLOTTED	
TEMPLATE	
NOTE BOOK	
AREAS CHECKED	
NO.	



FILE NAME =	USER NAME = *USER*	DESIGNED - JR	REVISED -
FILES		DRAWN - JR	REVISED -
	PLOT SCALE = *SCALE*	CHECKED - OIU	REVISED -
MODELNAME	PLOT DATE = *DATE*	DATE - 07/10/2015	REVISED -

**STATE OF ILLINOIS
DEPARTMENT OF TRANSPORTATION**

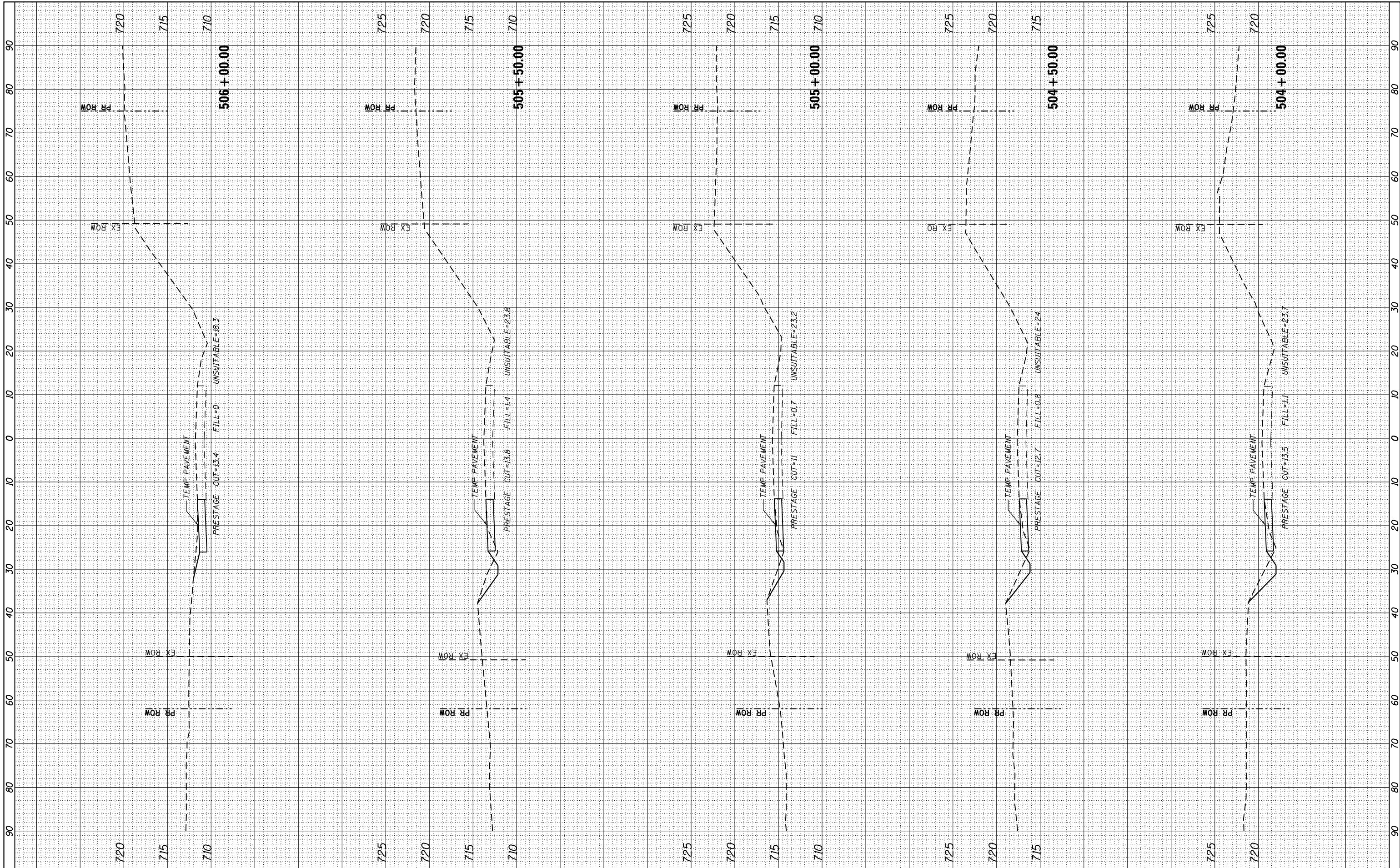
**US ROUTE 6 AT PARKER ROAD
PRESTAGE CROSS SECTIONS - US ROUTE 6**

SCALE: SHEET 6 OF 32 SHEETS STA. 501+50.00 TO STA. 503+50.00

F.A.U. RTE.	SECTION	COUNTY	TOTAL SHEETS	SHEET NO.
297	33X-N(1)	WILL	131	105
			CONTRACT NO. 60T08	
ILLINOIS FED. AID PROJECT				

BY	DATE
SURVEYED	
PLOTTED	
TEMPLATE	
NOTE BOOK	
AREAS	
CHECKED	
NO.	

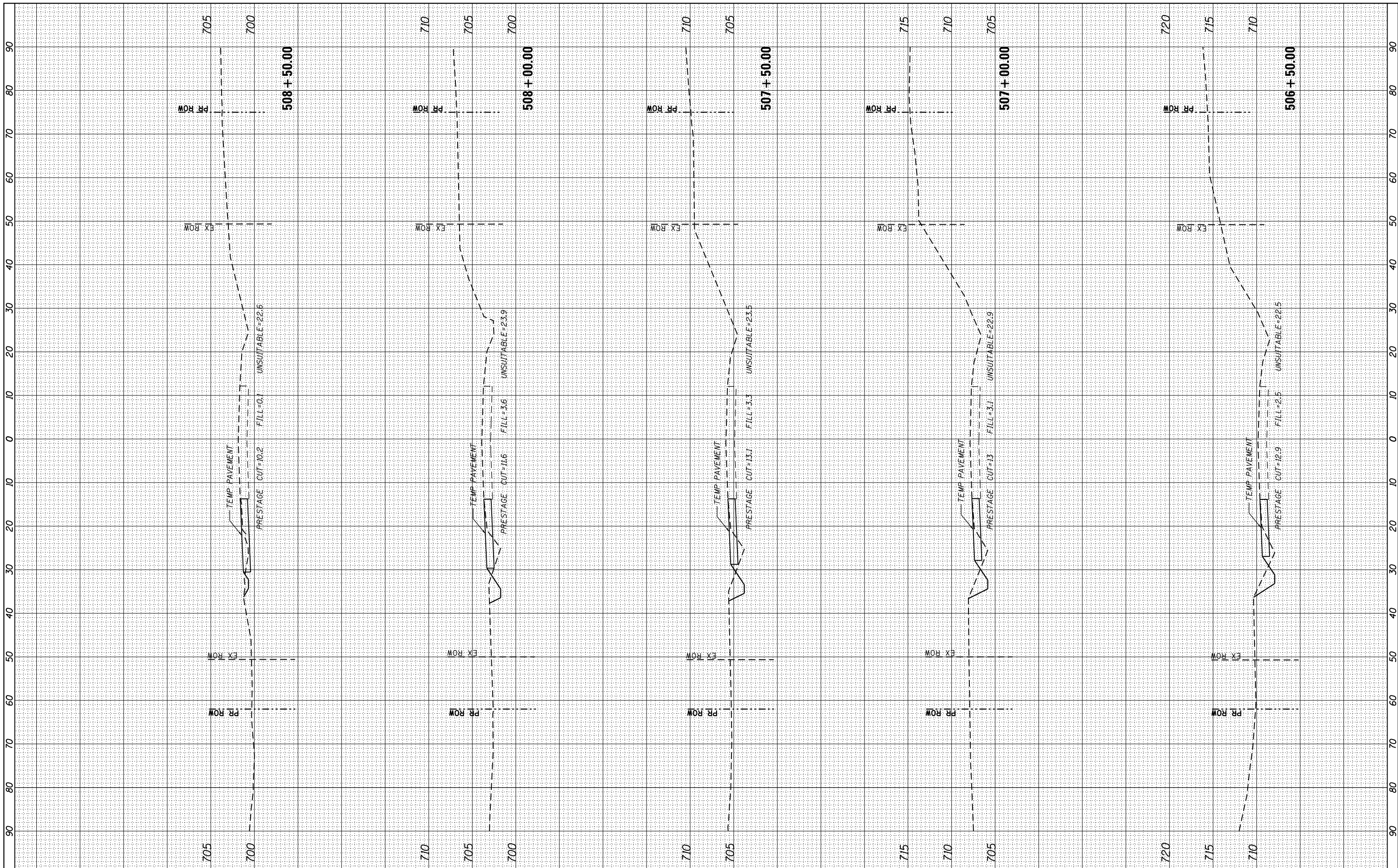
BY	DATE
SURVEYED	
PLOTTED	
TEMPLATE	
NOTE BOOK	
AREAS	
CHECKED	
NO.	



FILE NAME =	USER NAME = *USER*	DESIGNED - JR	REVISED -	<p align="center">STATE OF ILLINOIS DEPARTMENT OF TRANSPORTATION</p> <p align="center">US ROUTE 6 AT PARKER ROAD PRESTAGE CROSS SECTIONS - US ROUTE 6</p>	F.A.U. RTE. 297	SECTION 33X-N(1)	COUNTY WILL	TOTAL SHEETS 131	SHEET NO. 106	
FILES	PLOT SCALE = *SCALE*	CHECKED - OIU	REVISED -		SCALE:	SHEET 7 OF 32 SHEETS		STA. 504+00.00 TO STA. 506+00.00	CONTRACT NO. 60T08	
MODELNAME	PLOT DATE = *DATE*	DATE - 07/10/2015	REVISED -		ILLINOIS FED. AID PROJECT					

BY	DATE
SURVEYED	PLOTTED
NOTE BOOK	TEMPLATE
AREAS	CHECKED
NO.	AREAS

BY	DATE
SURVEYED	PLOTTED
NOTE BOOK	TEMPLATE
AREAS	CHECKED
NO.	AREAS



FILE NAME =
 #FILES#
 #MODELNAME#

USER NAME = #USER#
 DESIGNED - JR
 DRAWN - JR
 CHECKED - OIU
 DATE - 07/10/2015

REVISED -
 REVISED -
 REVISED -
 REVISED -

**STATE OF ILLINOIS
 DEPARTMENT OF TRANSPORTATION**

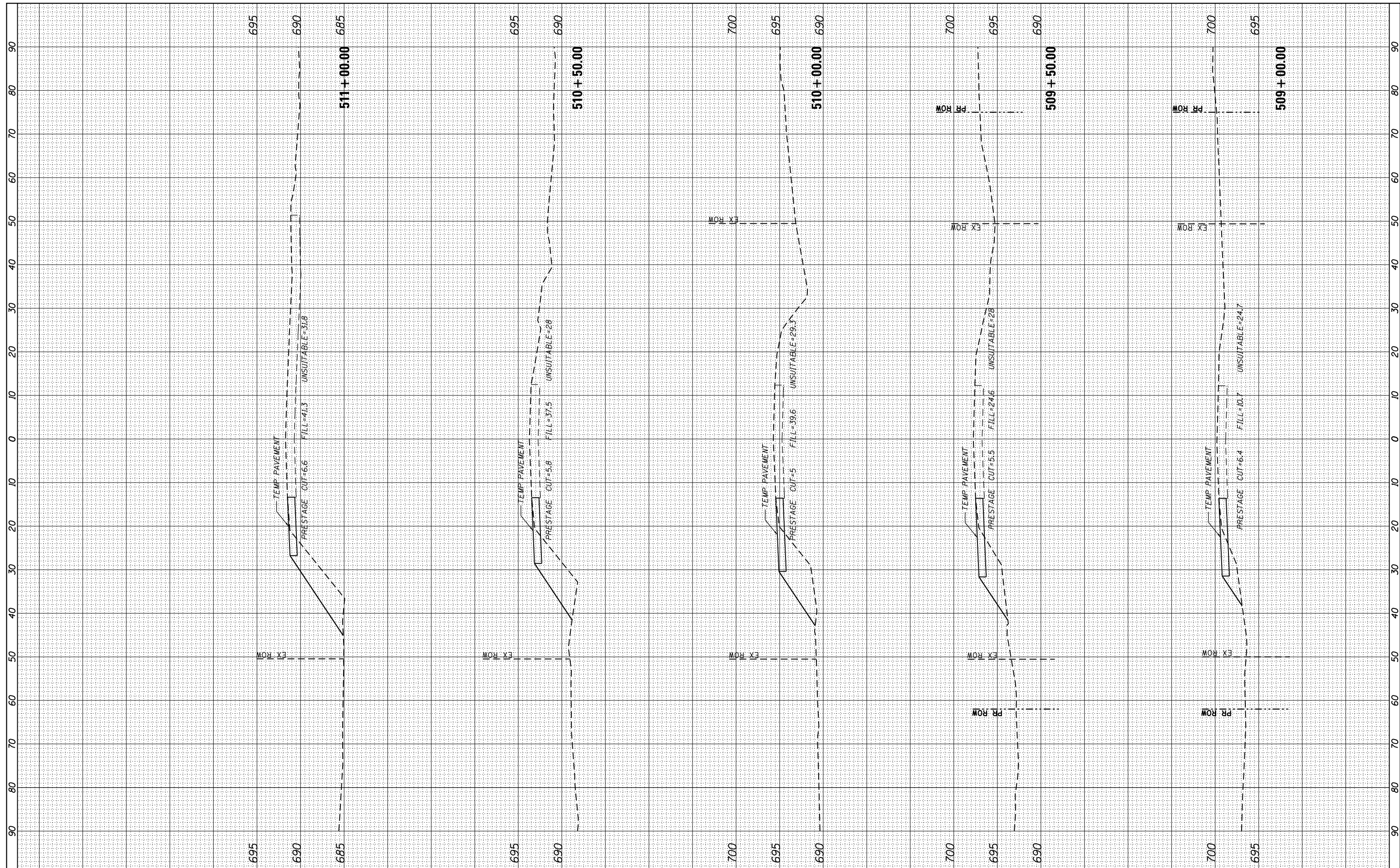
**US ROUTE 6 AT PARKER ROAD
 PRESTAGE CROSS SECTIONS - US ROUTE 6**

SCALE: SHEET 8 OF 32 SHEETS STA. 506+50.00 TO STA. 508+50.00

F.A.U. RTE.	SECTION	COUNTY	TOTAL SHEETS	SHEET NO.
297	33X-N(1)	WILL	131	107
CONTRACT NO. 60T08				
ILLINOIS FED. AID PROJECT				

FINAL SURVEY NO.	SURVEYED PLOTTED	BY	DATE
NOTE BOOK NO.	TEMPLATE AREAS CHECKED		

ORIGINAL SURVEY NO.	SURVEYED PLOTTED	BY	DATE
NOTE BOOK NO.	TEMPLATE AREAS CHECKED		



FILE NAME =	USER NAME = *USER*	DESIGNED - JR	REVISED -
FILES		DRAWN - JR	REVISED -
MODELNAME		CHECKED - OIU	REVISED -
		DATE - 07/10/2015	REVISED -

STATE OF ILLINOIS
DEPARTMENT OF TRANSPORTATION

US ROUTE 6 AT PARKER ROAD
PRESTAGE CROSS SECTIONS - US ROUTE 6

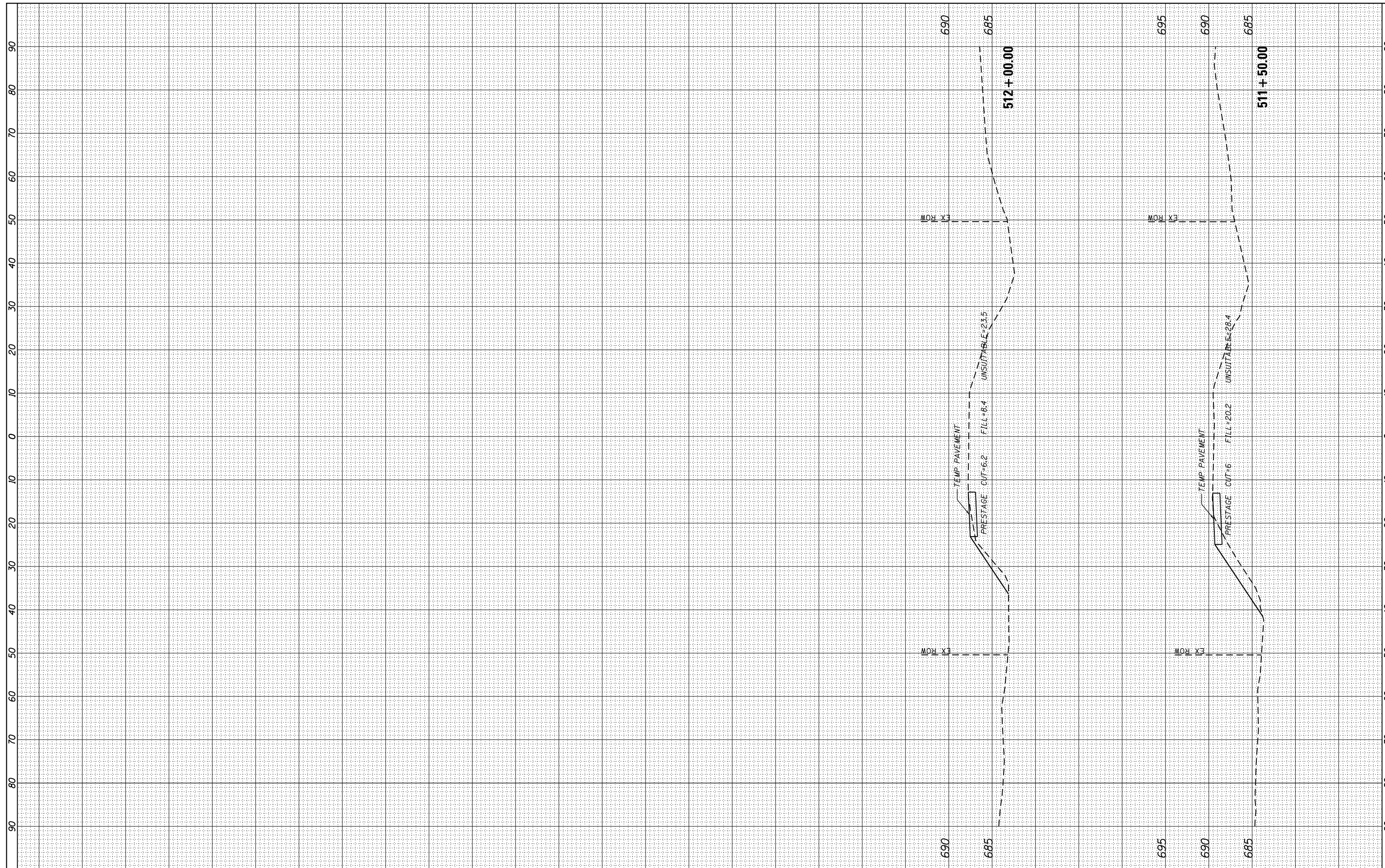
SCALE: SHEET 9 OF 32 SHEETS STA. 509+00.00 TO STA. 511+00.00

F.A.U. RTE.	SECTION	COUNTY	TOTAL SHEETS	SHEET NO.
297	33X-N(11)	WILL	131	108
				CONTRACT NO. 60T08
ILLINOIS FED. AID PROJECT				

BY	DATE

ORIGINAL SURVEY NO.	SURVEYED PLOTTED AREAS CHECKED

FINAL SURVEY NO.	SURVEYED PLOTTED AREAS CHECKED



FILE NAME =	USER NAME = *USER*	DESIGNED - JR	REVISED -
FILES		DRAWN - JR	REVISED -
MODELNAME		CHECKED - OIU	REVISED -
		DATE - 07/10/2015	REVISED -

**STATE OF ILLINOIS
DEPARTMENT OF TRANSPORTATION**

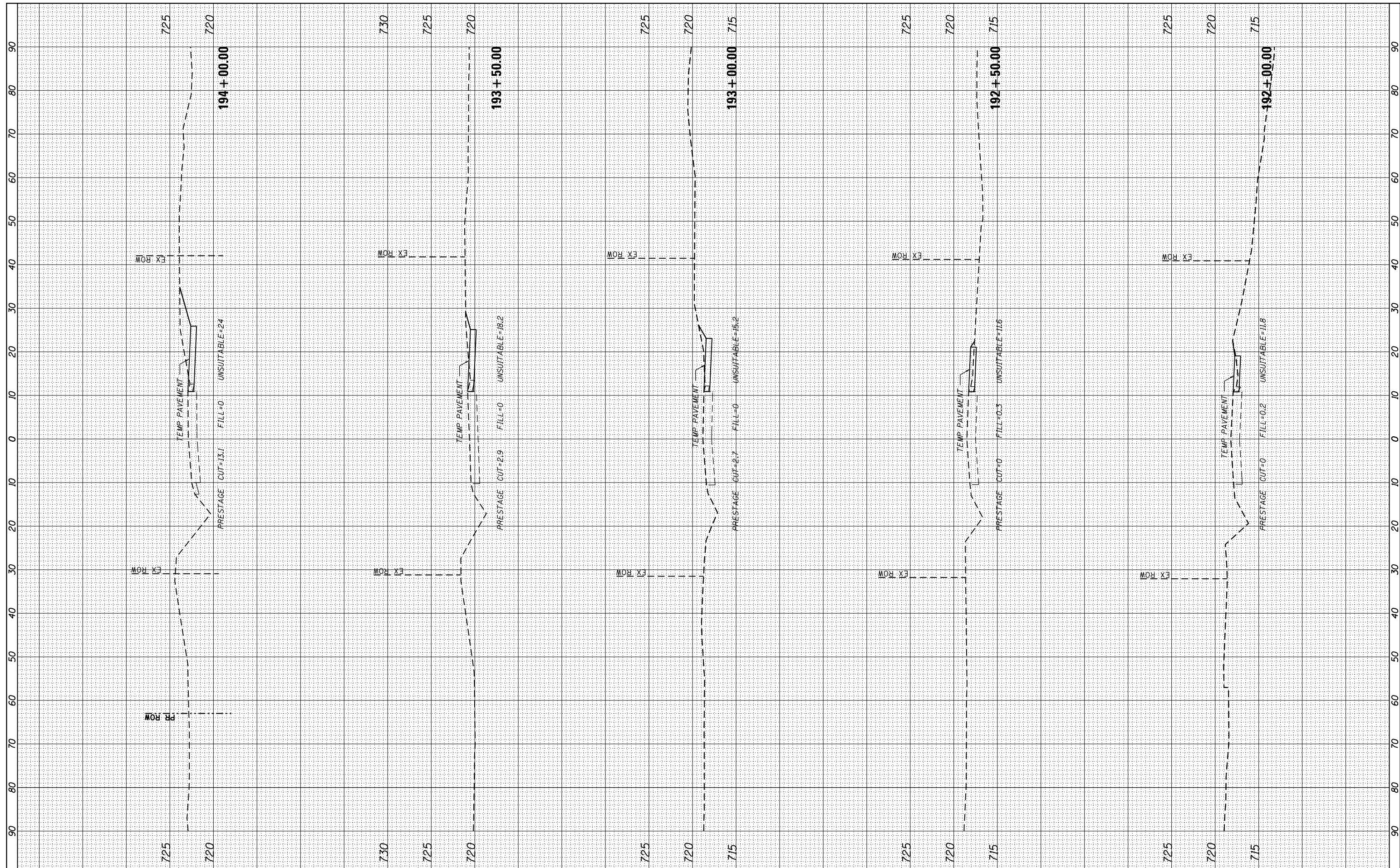
**US ROUTE 6 AT PARKER ROAD
PRESTAGE CROSS SECTIONS - US ROUTE 6**

SCALE: SHEET 10 OF 32 SHEETS STA. 511+50.00 TO STA. 512+00.00

F.A.U. RTE.	SECTION	COUNTY	TOTAL SHEETS	SHEET NO.
297	33X-N(1)	WILL	131	109
ILLINOIS FED. AID PROJECT			CONTRACT NO. 60T08	

BY	DATE

ORIGINAL SURVEY	SURVEYED	DATE
NOTE BOOK	PLOTTED	
AREAS CHECKED	TEMPLATE	
	AREAS	
	CHECKED	



FILE NAME =
 #FILES#
 #MODELNAME#

USER NAME = #USER#
 PLOT SCALE = #SCALE#
 PLOT DATE = #DATE#

DESIGNED - JR
 DRAWN - JR
 CHECKED - OIU
 DATE - 07/10/2015

REVISED -
 REVISED -
 REVISED -
 REVISED -

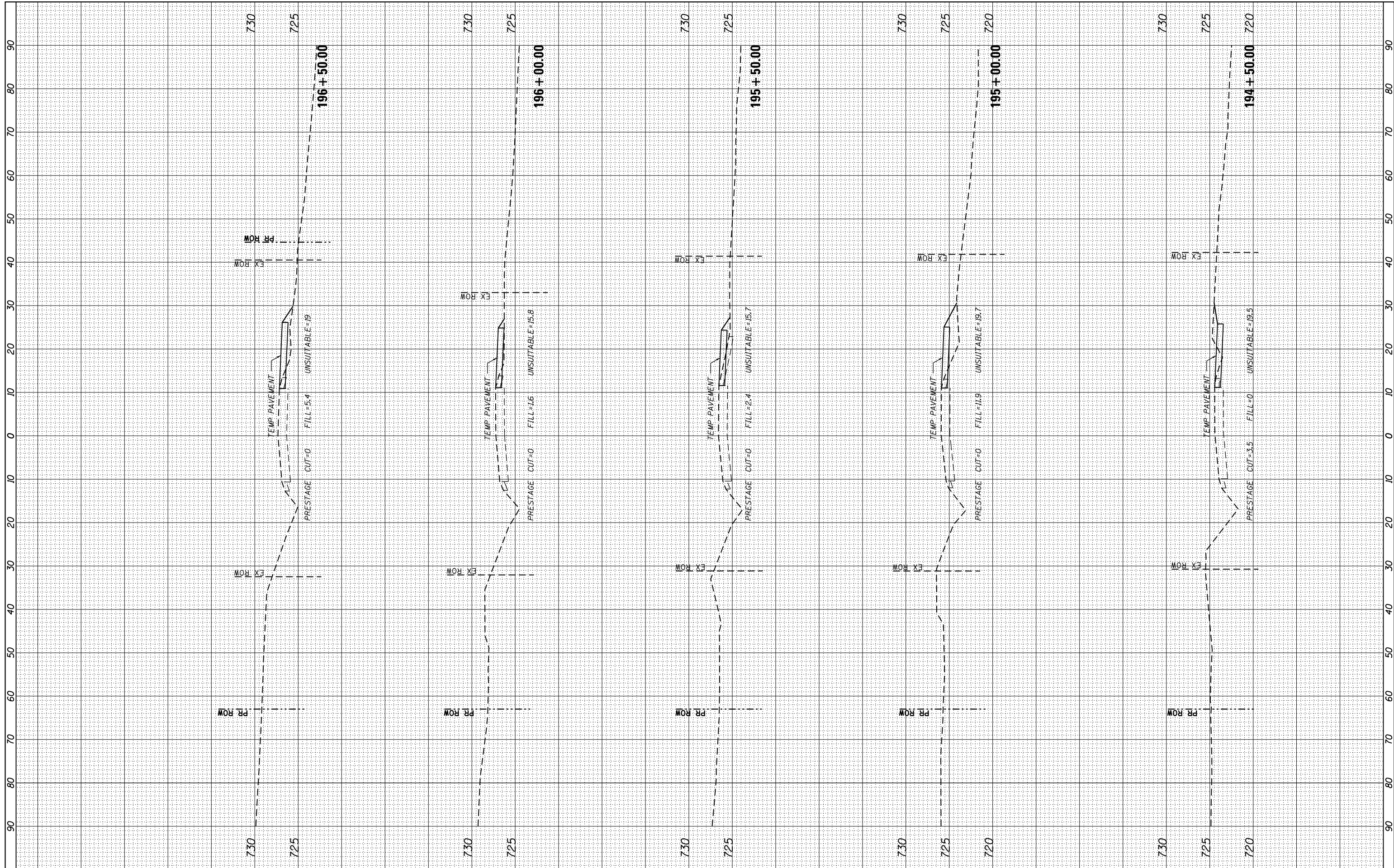
**STATE OF ILLINOIS
 DEPARTMENT OF TRANSPORTATION**

**US ROUTE 6 AT PARKER ROAD
 PRESTAGE CROSS SECTIONS - PARKER ROAD**
 SCALE: SHEET 11 OF 32 SHEETS STA. 192+00.00 TO STA. 194+00.00

F.A.U. RTE.	SECTION	COUNTY	TOTAL SHEETS	SHEET NO.
297	33X-N(1)	WILL	131	110
CONTRACT NO. 60T08			ILLINOIS FED. AID PROJECT	

BY	DATE

ORIGINAL SURVEY	SURVEYED	PLOTTED	DATE
NOTE BOOK			



FILE NAME =
 #FILES#
 #MODELNAME#

USER NAME = #USER#
 PLOT SCALE = #SCALE#
 PLOT DATE = #DATE#

DESIGNED - JR
 DRAWN - JR
 CHECKED - OIU
 DATE - 07/10/2015

REVISED -
 REVISED -
 REVISED -
 REVISED -

**STATE OF ILLINOIS
 DEPARTMENT OF TRANSPORTATION**

**US ROUTE 6 AT PARKER ROAD
 PRESTAGE CROSS SECTIONS - PARKER ROAD**

SCALE: SHEET 12 OF 32 SHEETS STA. 194+50.00 TO STA. 196+50.00

F.A.U. RTE.	SECTION	COUNTY	TOTAL SHEETS	SHEET NO.
297	33X-N(1)	WILL	131	111
CONTRACT NO. 60T08				
ILLINOIS FED. AID PROJECT				

BY	DATE

ORIGINAL SURVEY	SURVEYED	DATE
NOTE BOOK	PLOTTED	
NO.	TEMPLATE	
	AREAS	
	CHECKED	

FILE NAME =
 #FILES#
 #MODELNAME#

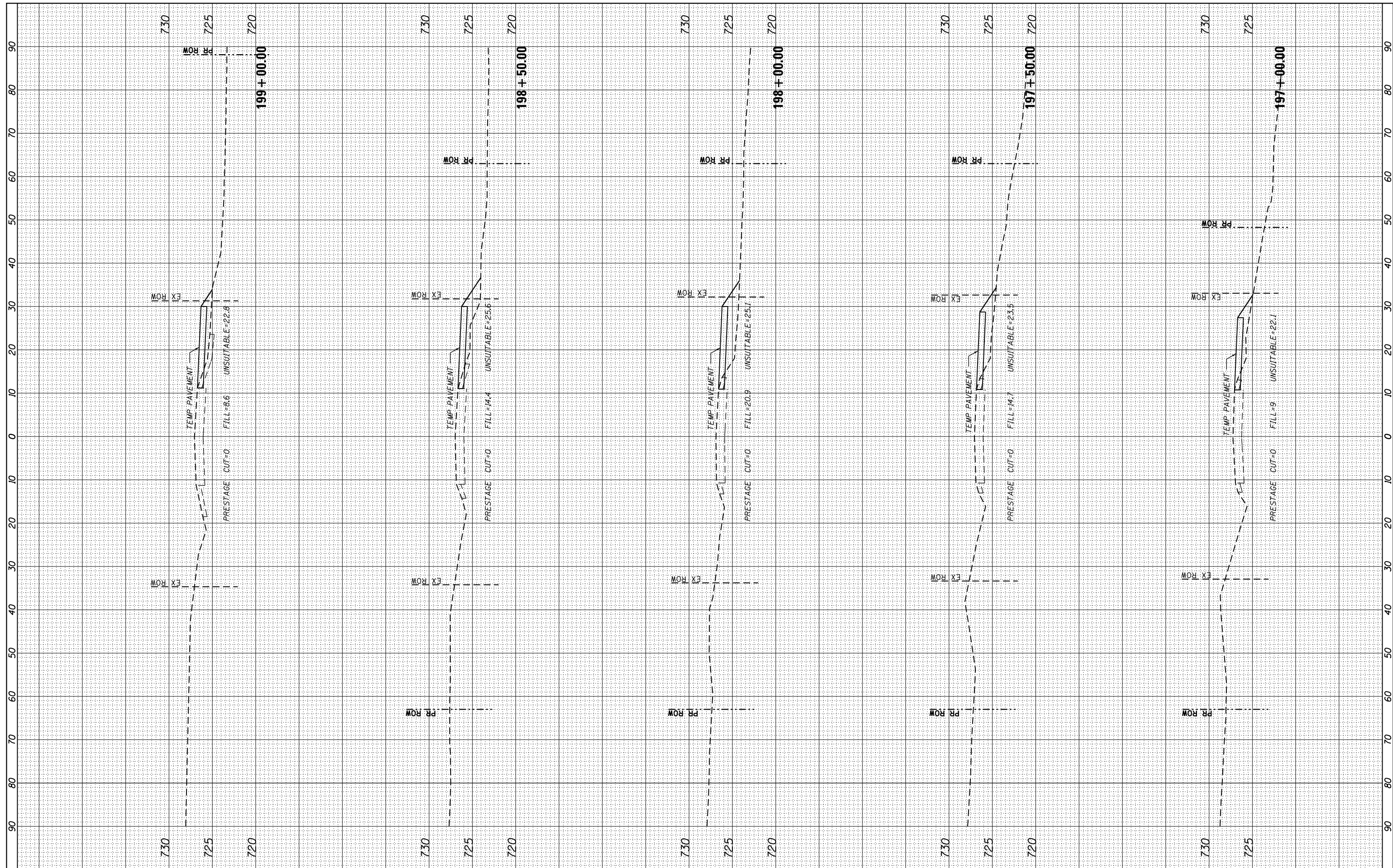
USER NAME = #USER#	DESIGNED - JR	REVISED -
PLOT SCALE = #SCALE#	DRAWN - JR	REVISED -
PLOT DATE = #DATE#	CHECKED - OIU	REVISED -
	DATE - 07/10/2015	REVISED -

**STATE OF ILLINOIS
 DEPARTMENT OF TRANSPORTATION**

**US ROUTE 6 AT PARKER ROAD
 PRESTAGE CROSS SECTIONS - PARKER ROAD**

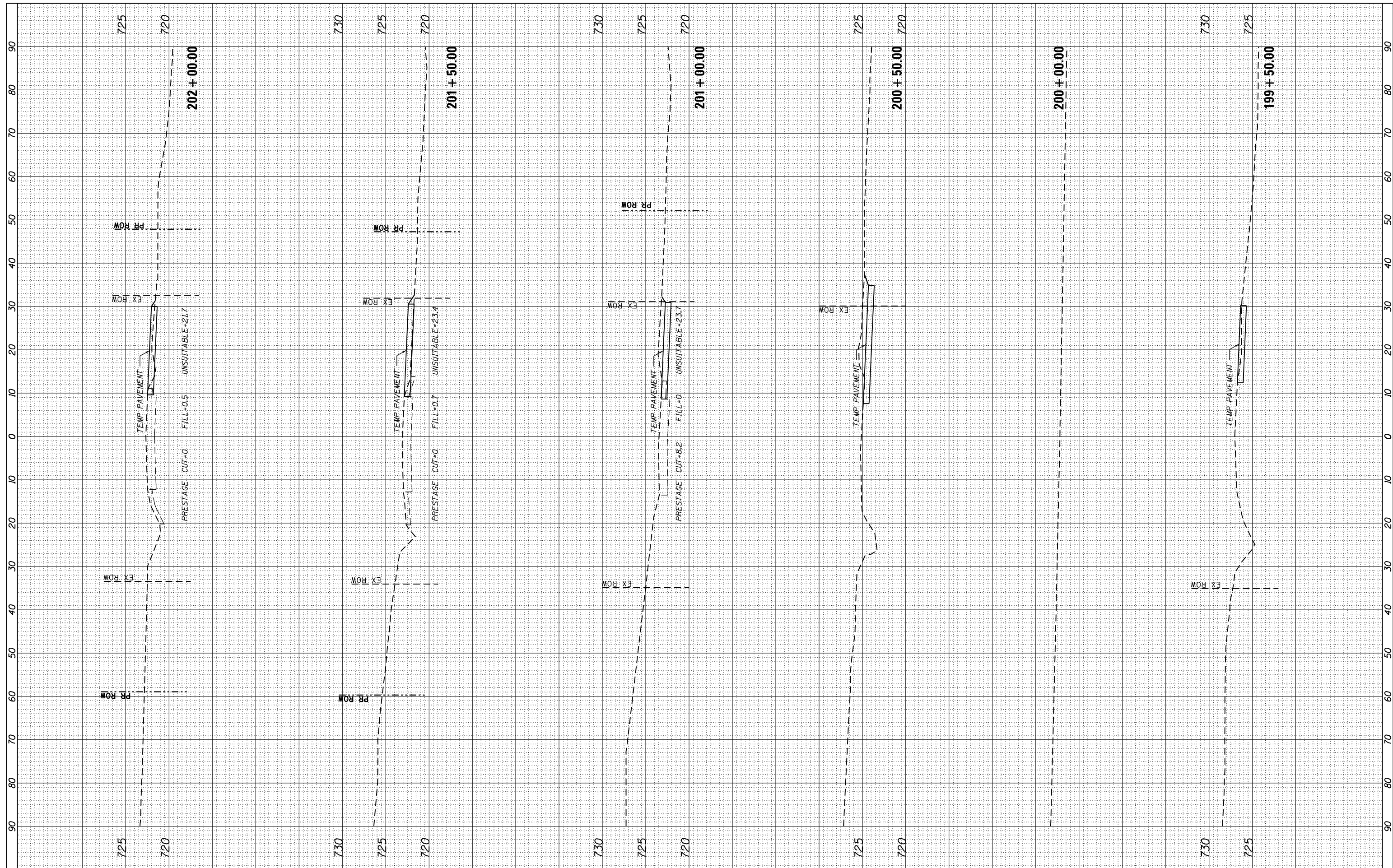
SCALE: SHEET 13 OF 32 SHEETS STA. 197+00.00 TO STA.199+00.00

F.A.U. RTE.	SECTION	COUNTY	TOTAL SHEETS	SHEET NO.
297	33X-N(1)	WILL	131	112
CONTRACT NO. 60T08			ILLINOIS FED. AID PROJECT	



BY	DATE

ORIGINAL SURVEY	SURVEYED	PLOTTED	DATE
NOTE BOOK	PLATE		
AREAS CHECKED			



FILE NAME =
 #FILES#
 #MODELNAME#

USER NAME = #USER#
 PLOT SCALE = #SCALE#
 PLOT DATE = #DATE#

DESIGNED - JR
 DRAWN - JR
 CHECKED - OIU
 DATE - 07/10/2015

REVISED -
 REVISED -
 REVISED -
 REVISED -

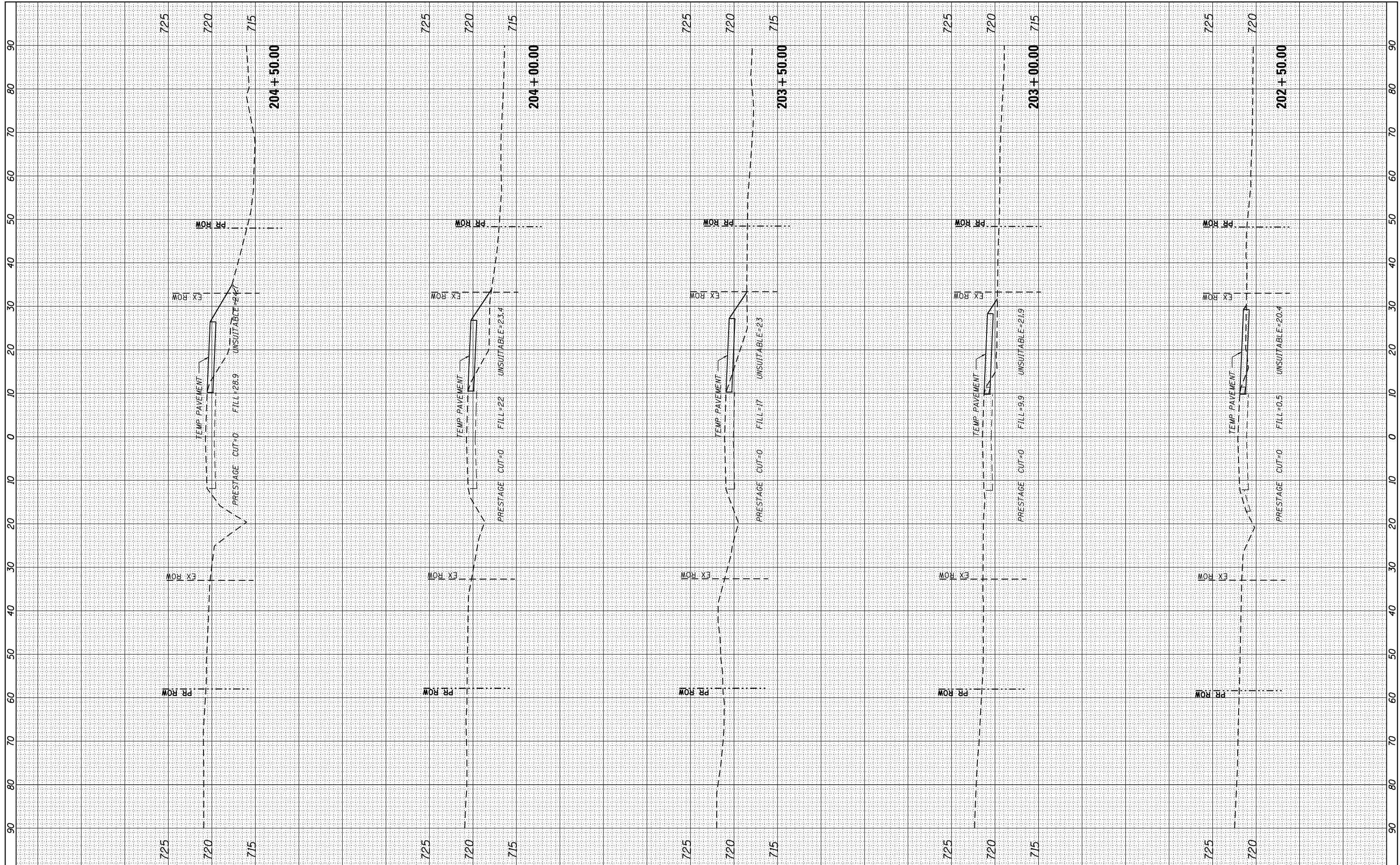
**STATE OF ILLINOIS
 DEPARTMENT OF TRANSPORTATION**

**US ROUTE 6 AT PARKER ROAD
 PRESTAGE CROSS SECTIONS - PARKER ROAD**
 SCALE: SHEET 14 OF 32 SHEETS STA. 199+50.00 TO STA. 202+00.00

F.A.U. RTE.	SECTION	COUNTY	TOTAL SHEETS	SHEET NO.
297	33X-N(1)	WILL	131	113
CONTRACT NO. 60T08				
ILLINOIS FED. AID PROJECT				

BY	DATE
FINAL SURVEY	SURVEYED
NOTE BOOK	PLOTTED
NO.	TEMPLATE
	AREAS
	CHECKED

BY	DATE
ORIGINAL SURVEY	SURVEYED
NOTE BOOK	PLOTTED
NO.	TEMPLATE
	AREAS
	CHECKED



FILE NAME =
 #FILES#
 #MODELNAME#

USER NAME = #USER#
 PLOT SCALE = #SCALE#
 PLOT DATE = #DATE#

DESIGNED - JR
 DRAWN - JR
 CHECKED - OIU
 DATE - 07/10/2015
 REVISED -
 REVISED -
 REVISED -
 REVISED -

**STATE OF ILLINOIS
 DEPARTMENT OF TRANSPORTATION**

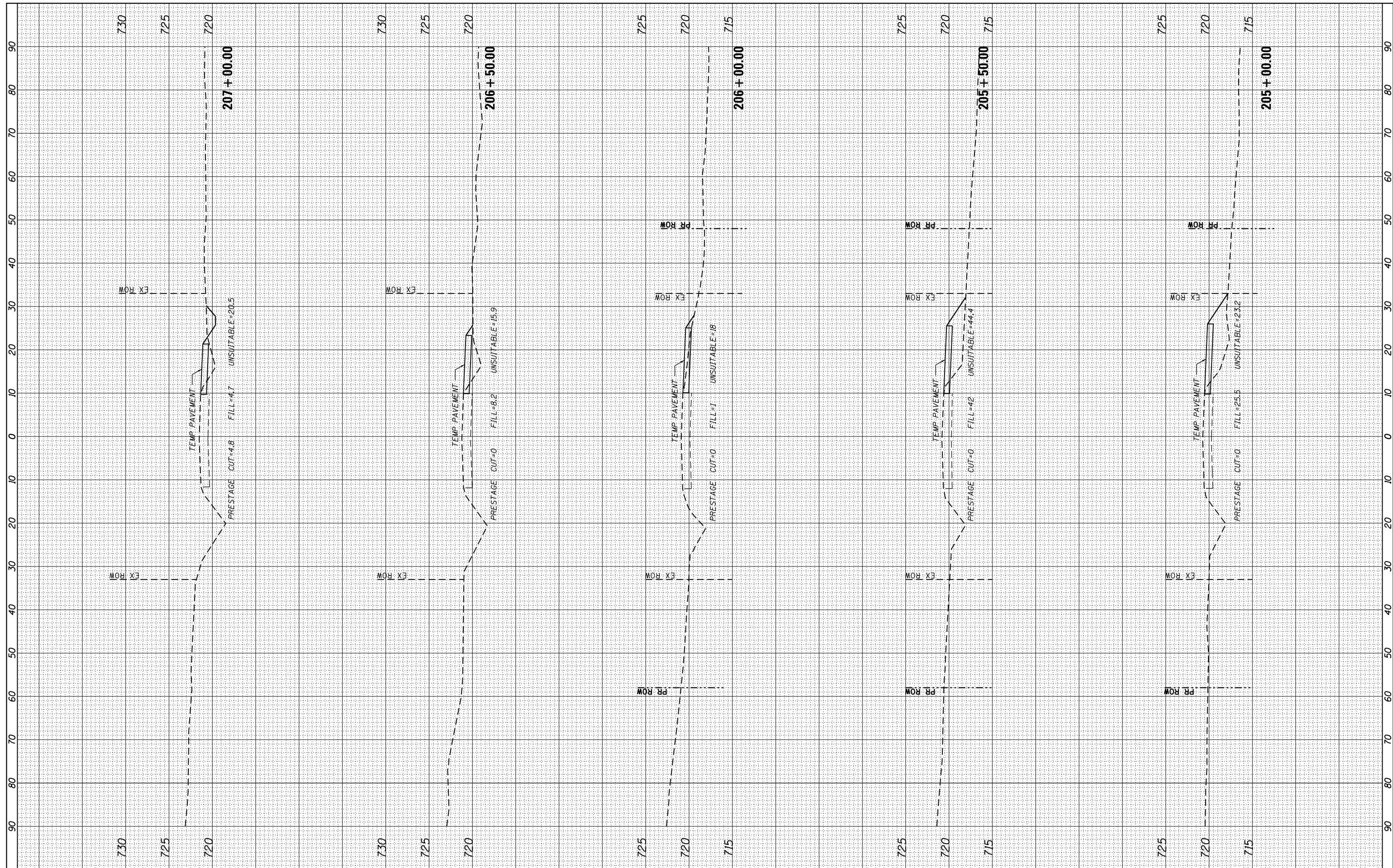
**US ROUTE 6 AT PARKER ROAD
 PRESTAGE CROSS SECTIONS - PARKER ROAD**

SCALE: SHEET 15 OF 32 SHEETS STA. 202+50.00 TO STA. 204+50.00

F.A.U. RTE.	SECTION	COUNTY	TOTAL SHEETS	SHEET NO.
297	33X-N(1)	WILL	131	114
CONTRACT NO. 60T08				
ILLINOIS FED. AID PROJECT				

FINAL SURVEY NO.	SURVEYED PLOTTED	BY	DATE
NOTE BOOK NO.	TEMPLATE AREAS CHECKED		
	AREAS CHECKED		

ORIGINAL SURVEY NO.	SURVEYED PLOTTED	BY	DATE
NOTE BOOK NO.	TEMPLATE AREAS CHECKED		
	AREAS CHECKED		



FILE NAME =
 #FILES#
 #MODELNAME#

USER NAME = #USER#
 PLOT SCALE = #SCALE#
 PLOT DATE = #DATE#

DESIGNED - JR
 DRAWN - JR
 CHECKED - OIU
 DATE - 07/10/2015

REVISED -
 REVISED -
 REVISED -
 REVISED -

**STATE OF ILLINOIS
 DEPARTMENT OF TRANSPORTATION**

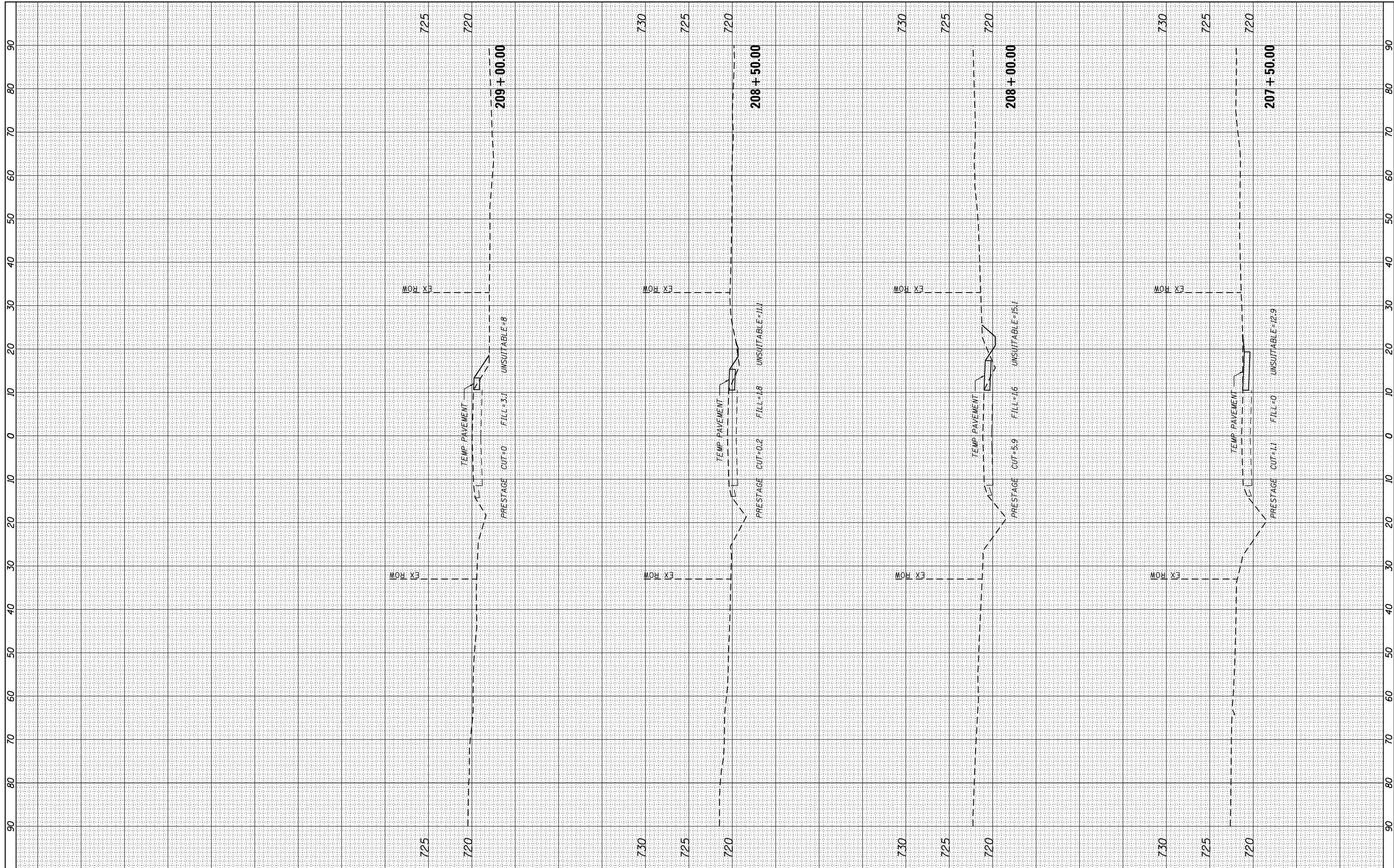
SCALE: SHEET 16 OF 32 SHEETS STA. 205+00.00 TO STA. 207+00.00

**US ROUTE 6 AT PARKER ROAD
 PRESTAGE CROSS SECTIONS - PARKER ROAD**

F.A.U. RTE. 297	SECTION 33X-N(1)	COUNTY WILL	TOTAL SHEETS 131	SHEET NO. 115
			CONTRACT NO. 60T08	
ILLINOIS FED. AID PROJECT				

FINAL SURVEY NO.	SURVEYED PLOTTED AREAS CHECKED	BY	DATE
NOTE BOOK NO.	TEMPLATE AREAS CHECKED		

ORIGINAL SURVEY NO.	SURVEYED PLOTTED AREAS CHECKED	BY	DATE
NOTE BOOK NO.	TEMPLATE AREAS CHECKED		



FILE NAME =
 FILES
 MODELNAME

USER NAME = *USER*
 PLOT SCALE = *SCALE*
 PLOT DATE = *DATE*

DESIGNED - JR
 DRAWN - JR
 CHECKED - OIU
 DATE - 07/10/2015

REVISED -
 REVISED -
 REVISED -
 REVISED -

**STATE OF ILLINOIS
 DEPARTMENT OF TRANSPORTATION**

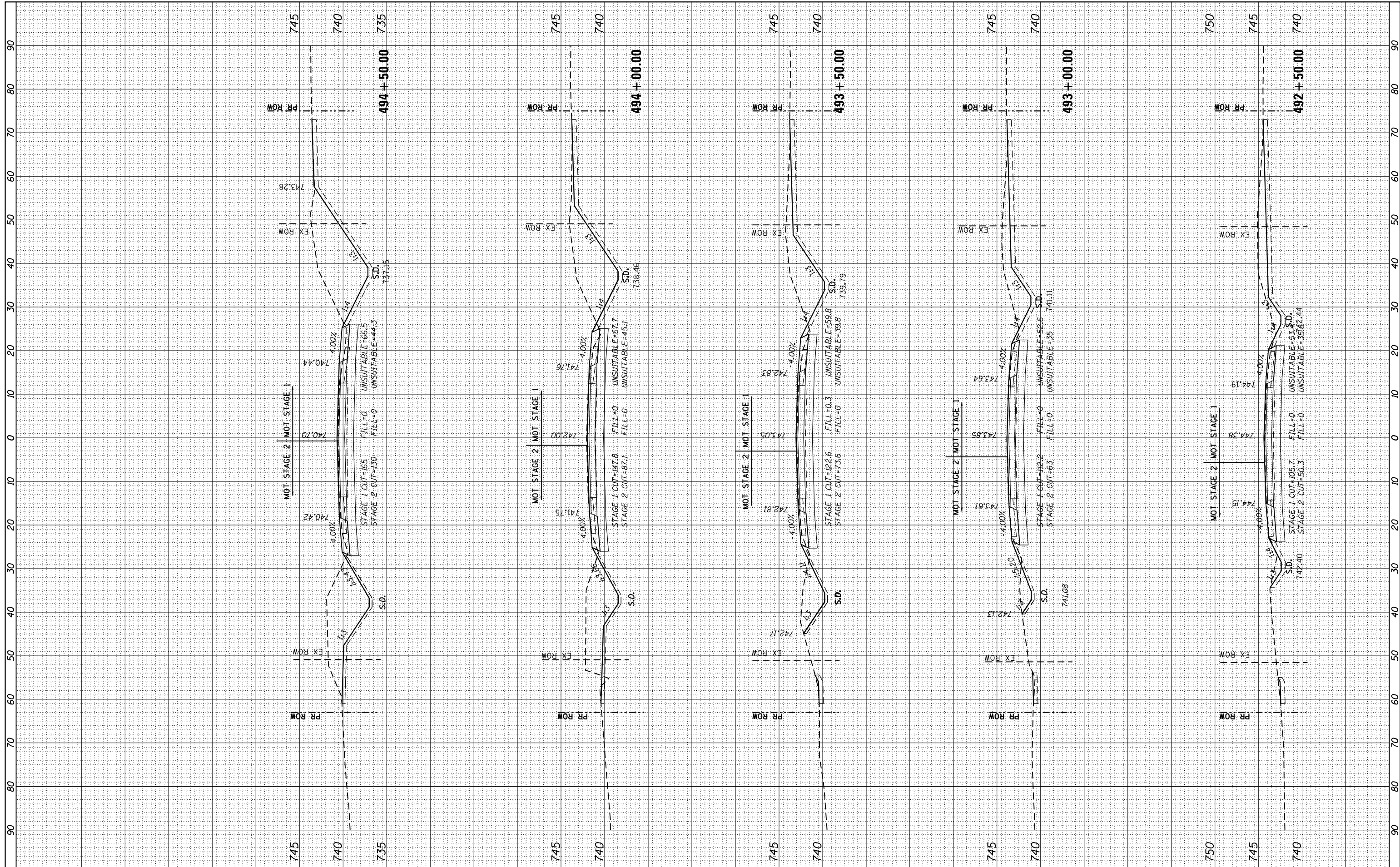
**US ROUTE 6 AT PARKER ROAD
 PRESTAGE CROSS SECTIONS - PARKER ROAD**

SCALE: SHEET 17 OF 32 SHEETS STA. 207+50.00 TO STA. 209+00.00

F.A.U. RTE.	SECTION	COUNTY	TOTAL SHEETS	SHEET NO.
297	33X-N(1)	WILL	131	116
CONTRACT NO. 60T08				
ILLINOIS FED. AID PROJECT				

BY	DATE
BY	DATE
BY	DATE
BY	DATE
BY	DATE
BY	DATE

ORIGINAL SURVEY	SURVEYED
NOTE BOOK NO.	PLOTTED
	TEMPLATE
	AREAS CHECKED
	AREAS CHECKED



FILE NAME =
 #FILES#
 #MODELNAME#

USER NAME = #USER#
 DESIGNED - JBT
 DRAWN - JBT
 CHECKED - OIU
 DATE - 07/10/2015

REVISED -
 REVISED -
 REVISED -
 REVISED -

**STATE OF ILLINOIS
 DEPARTMENT OF TRANSPORTATION**

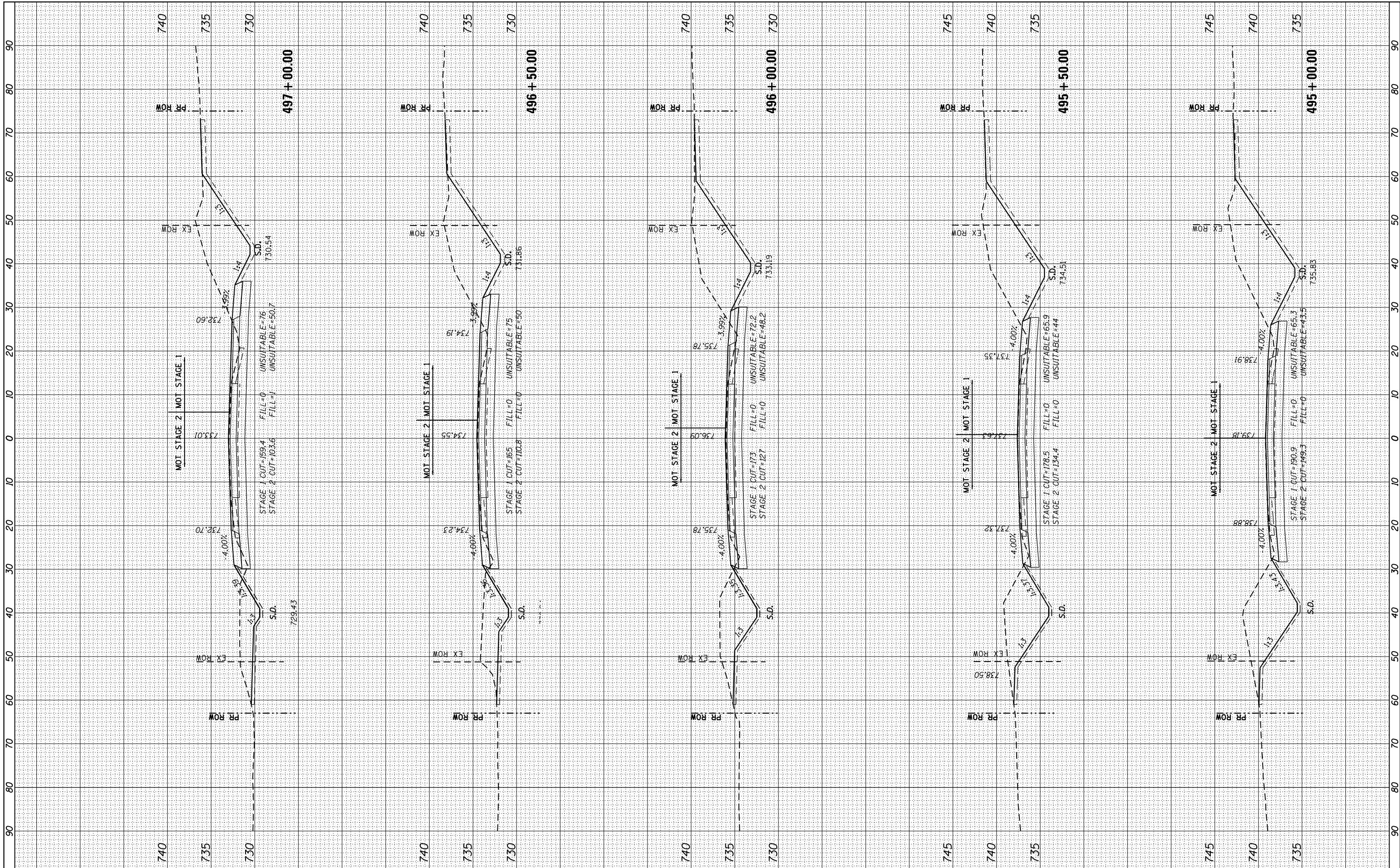
**US ROUTE 6 AT PARKER ROAD
 CROSS SECTIONS - US ROUTE 6**

SCALE: 1"=10' HOR. SHEET 18 OF 32 SHEETS STA. 492+50.00 TO STA. 494+50.00

F.A.U. RTE.	SECTION	COUNTY	TOTAL SHEETS	SHEET NO.
297	33X-N(1)	WILL	131	117
CONTRACT NO. 60T08			ILLINOIS FED. AID PROJECT	

BY	DATE

ORIGINAL SURVEY	SURVEYED
NOTE BOOK	PLOTTED
	TEMPLATE
	AREAS
	CHECKED



FILE NAME =
 #FILES#
 #MODELNAME#

USER NAME = #USER#
 DESIGNED - JBT
 DRAWN - JBT
 CHECKED - OIU
 DATE - 07/10/2015

REVISED -
 REVISED -
 REVISED -
 REVISED -

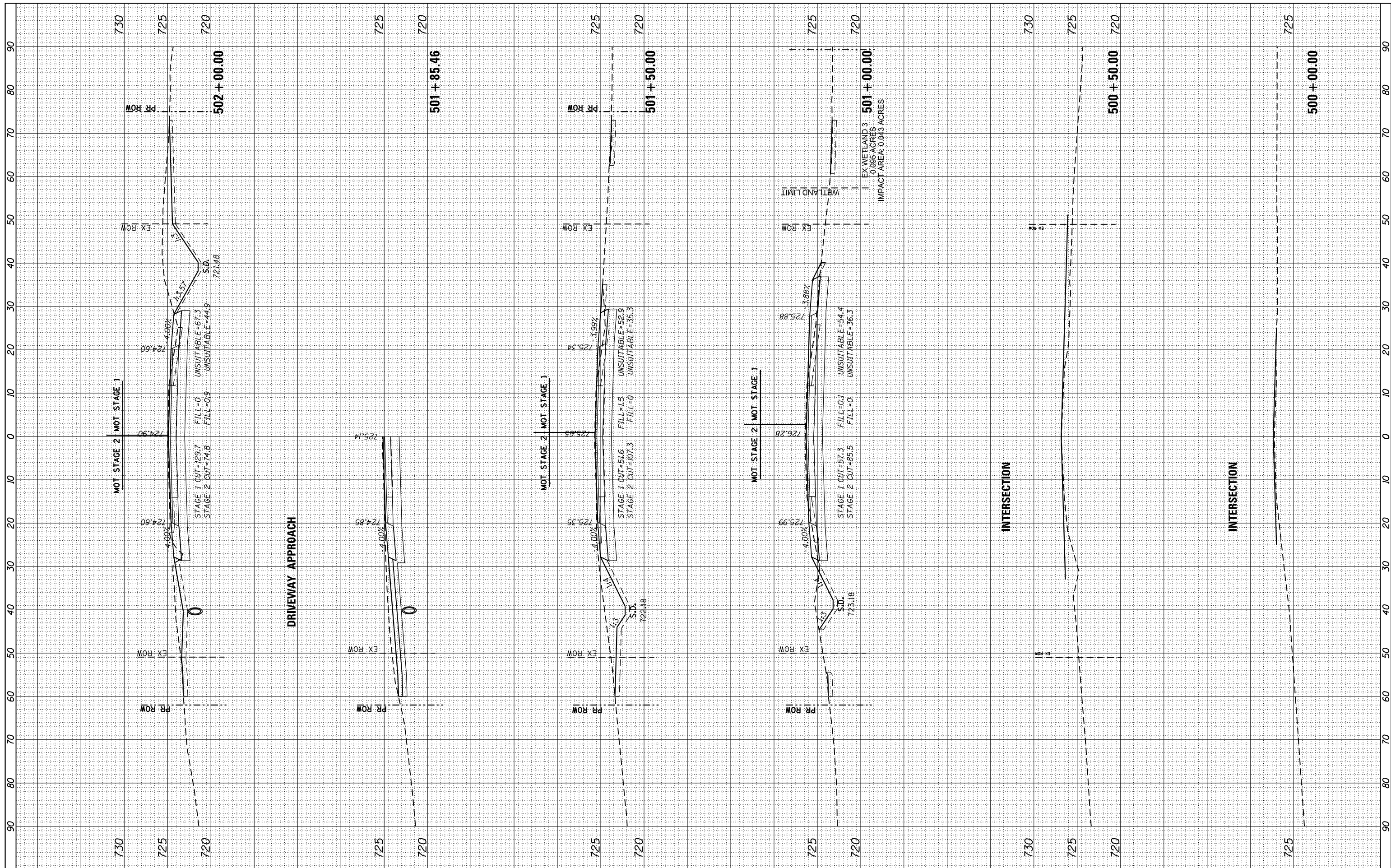
**STATE OF ILLINOIS
 DEPARTMENT OF TRANSPORTATION**

**US ROUTE 6 AT PARKER ROAD
 CROSS SECTIONS - US ROUTE 6**
 SCALE: 1"=10' HOR. SHEET 19 OF 32 SHEETS STA. 495+00.00 TO STA. 497+00.00

F.A.U. RTE.	SECTION	COUNTY	TOTAL SHEETS	SHEET NO.
297	33X-N(1)	WILL	131	118
CONTRACT NO. 60T08			ILLINOIS FED. AID PROJECT	

FINAL SURVEY	SURVEYED	BY	DATE
NO. _____	PLOTTED		
	TEMPLATE		
	AREAS CHECKED		
	AREAS CHECKED		

ORIGINAL SURVEY	SURVEYED	BY	DATE
NO. _____	PLOTTED		
	TEMPLATE		
	AREAS CHECKED		
	AREAS CHECKED		



FILE NAME =
 #FILES#
 #MODELNAME#

USER NAME = #USER#
 #SCALE#
 #DATE#

DESIGNED - JBT
 DRAWN - JBT
 CHECKED - OIU
 DATE - 07/10/2015

REVISED -
 REVISED -
 REVISED -
 REVISED -

**STATE OF ILLINOIS
 DEPARTMENT OF TRANSPORTATION**

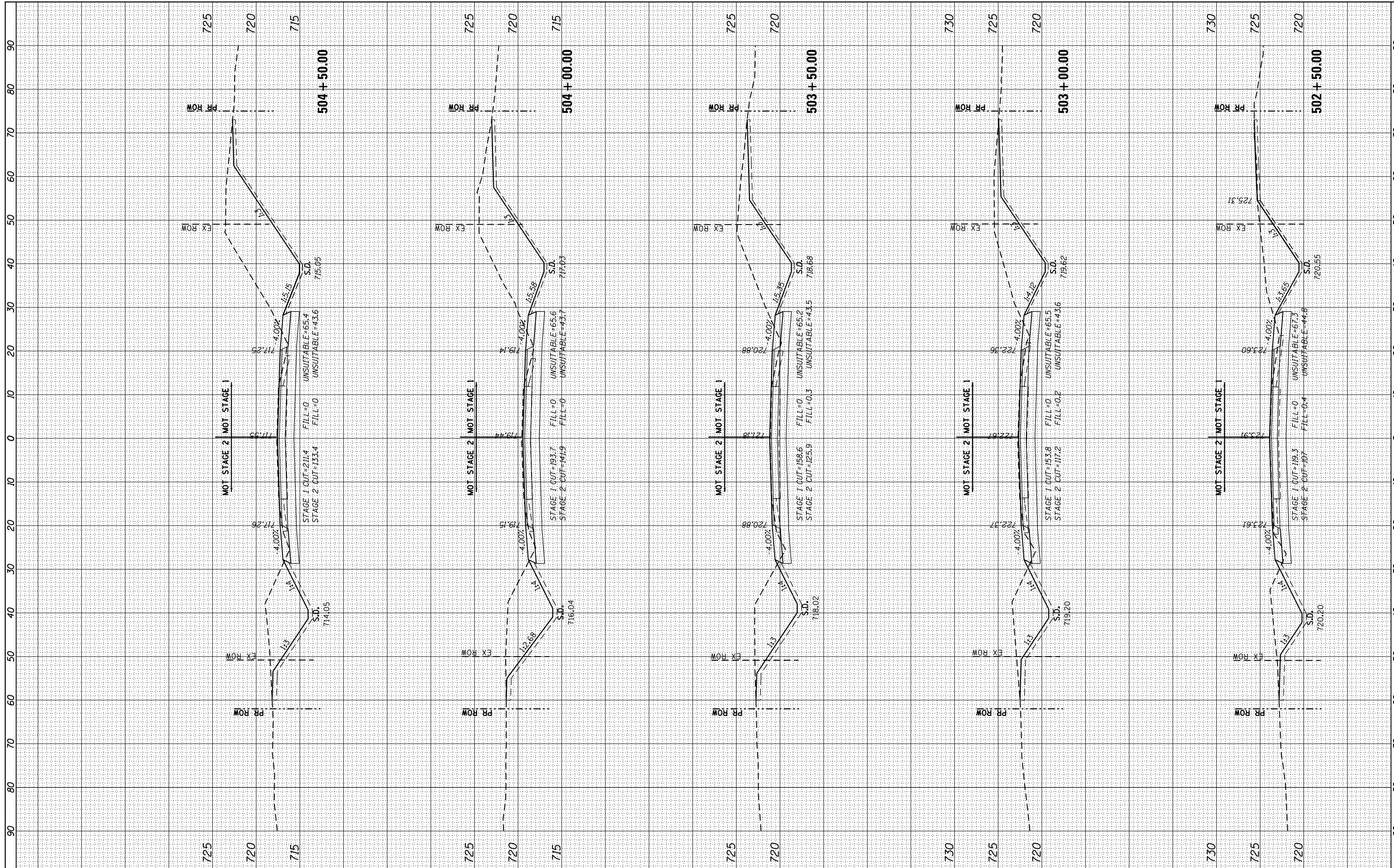
**US ROUTE 6 AT PARKER ROAD
 CROSS SECTIONS - US ROUTE 6**

SCALE: 1"=10' HOR. SHEET 21 OF 32 SHEETS STA. 500+00.00 TO STA. 502+00.00

F.A.U. RTE.	SECTION	COUNTY	TOTAL SHEETS	SHEET NO.
297	33X-N(1)	WILL	131	120
CONTRACT NO. 60T08			ILLINOIS FED. AID PROJECT	

BY	DATE

BY	DATE



FILE NAME =
 FILES
 MODELNAME

USER NAME = *USER*
 DESIGNED - JBT
 DRAWN - JBT
 CHECKED - OIU
 DATE - 07/10/2015

REVISED -
 REVISED -
 REVISED -
 REVISED -

STATE OF ILLINOIS
 DEPARTMENT OF TRANSPORTATION

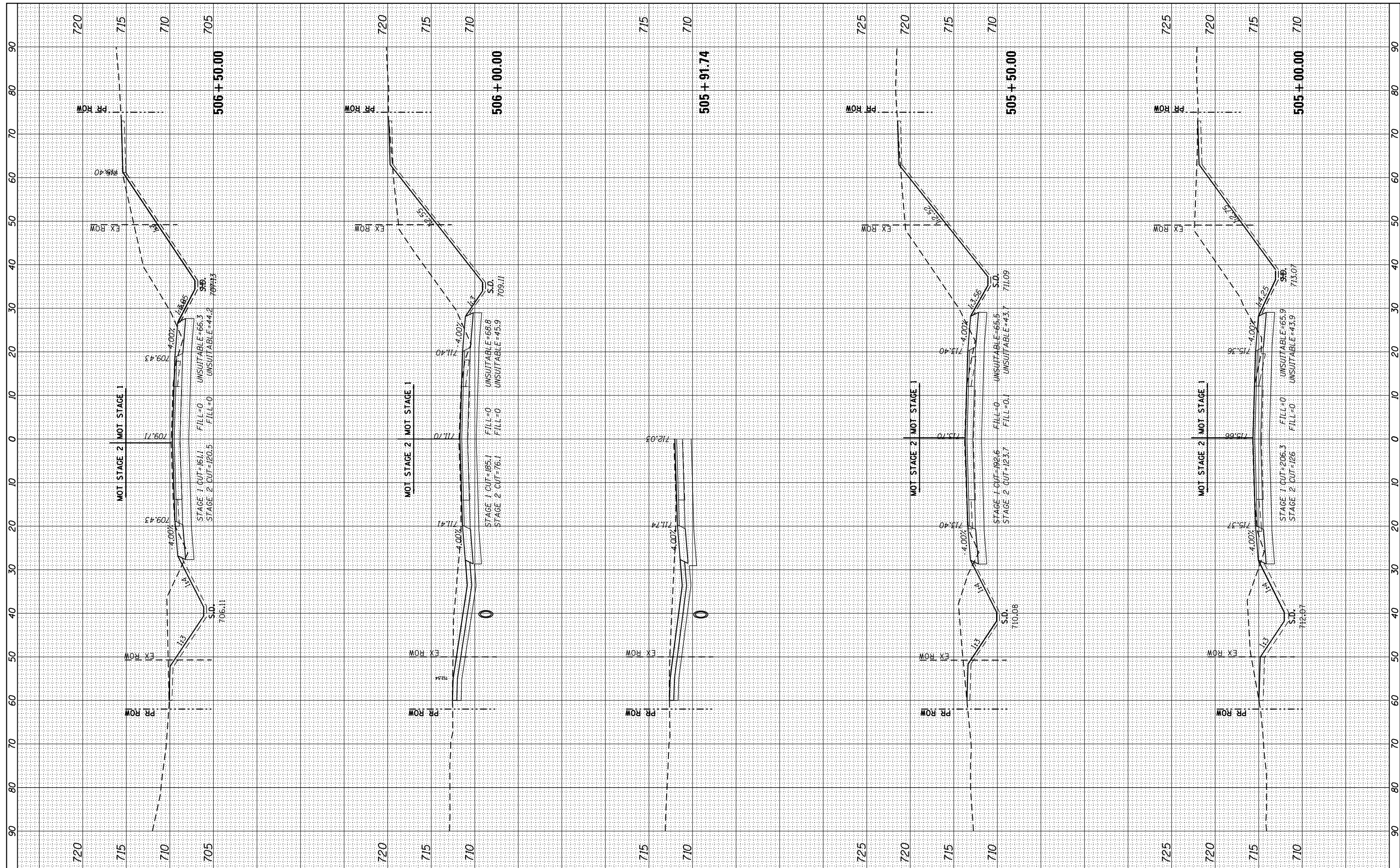
US ROUTE 6 AT PARKER ROAD
 CROSS SECTIONS - US ROUTE 6

SCALE: 1"=10' HOR, SHEET 22 OF 32 SHEETS STA. 502+50.00 TO STA. 504+50.00

F.A.U. RTE.	SECTION	COUNTY	TOTAL SHEETS	SHEET NO.
297	33X-N(1)	WILL	131	121
CONTRACT NO. 60T08				
ILLINOIS FED. AID PROJECT				

BY	DATE
SURVEYED	
PLOTTED	
TEMPLATE	
NOTE BOOK	
AREAS CHECKED	
NO.	

BY	DATE
SURVEYED	
PLOTTED	
TEMPLATE	
NOTE BOOK	
AREAS CHECKED	
NO.	



FILE NAME =
 #FILES#
 #MODELNAME#

USER NAME = #USER#
 PLOT SCALE = #SCALE#
 PLOT DATE = #DATE#

DESIGNED - JBT
 DRAWN - JBT
 CHECKED - OIU
 DATE - 07/10/2015

REVISED -
 REVISED -
 REVISED -
 REVISED -

**STATE OF ILLINOIS
 DEPARTMENT OF TRANSPORTATION**

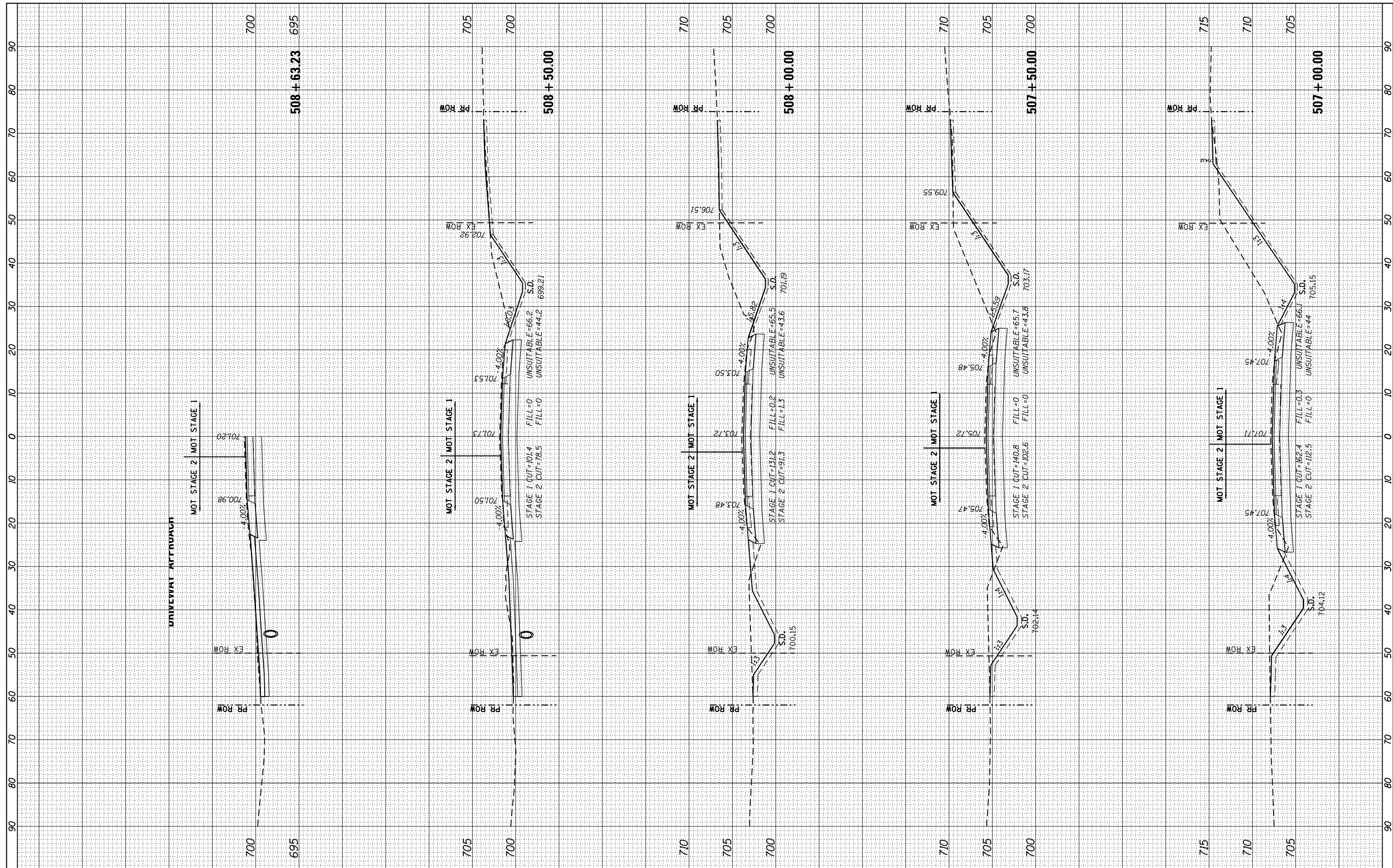
**US ROUTE 6 AT PARKER ROAD
 CROSS SECTIONS - US ROUTE 6**

SCALE: 1"=10' HOR. SHEET 23 OF 32 SHEETS STA. 505+00.00 TO STA. 506+50.00

F.A.U. RTE.	SECTION	COUNTY	TOTAL SHEETS	SHEET NO.
297	33X-N(1)	WILL	131	122
ILLINOIS FED. AID PROJECT			CONTRACT NO. 60T08	

BY	DATE

BY	DATE



FILE NAME =
 FILES
 MODELNAME

USER NAME = *USER*
 PLOT SCALE
 PLOT DATE

DESIGNED - JBT
 DRAWN - JBT
 CHECKED - OIU
 DATE - 07/10/2015

REVISED -
 REVISED -
 REVISED -
 REVISED -

**STATE OF ILLINOIS
 DEPARTMENT OF TRANSPORTATION**

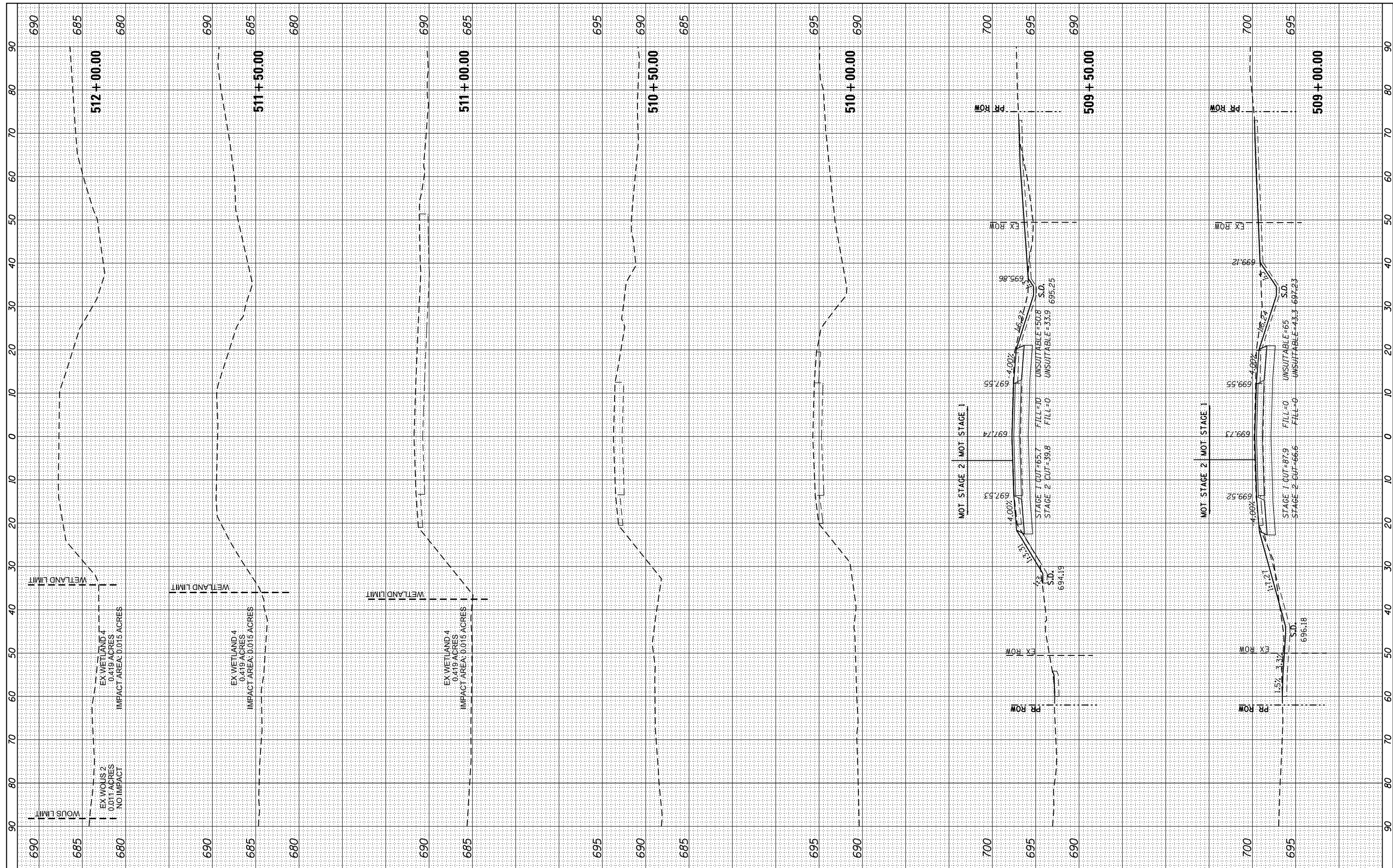
**US ROUTE 6 AT PARKER ROAD
 CROSS SECTIONS - US ROUTE 6**

SCALE: 1"=10' HOR. SHEET 24 OF 32 SHEETS STA. 507+00.00 TO STA. 508+63.23

F.A.U. RTE.	SECTION	COUNTY	TOTAL SHEETS	SHEET NO.
297	33X-N(1)	WILL	131	123
				CONTRACT NO. 60T08
ILLINOIS FED. AID PROJECT				

FINAL SURVEY	SURVEYED	DATE
NO.	PLOTTED	
	TEMPLATE	
	AREAS CHECKED	

ORIGINAL SURVEY	SURVEYED	DATE
NO.	PLOTTED	
	TEMPLATE	
	AREAS CHECKED	



FILE NAME =
 #FILES#
 #MODELNAME#

USER NAME = #USER#
 PLOT SCALE = #SCALE#
 PLOT DATE = #DATE#

DESIGNED - JBT
 DRAWN - JBT
 CHECKED - OIU
 DATE - 07/10/2015

REVISED -
 REVISED -
 REVISED -
 REVISED -

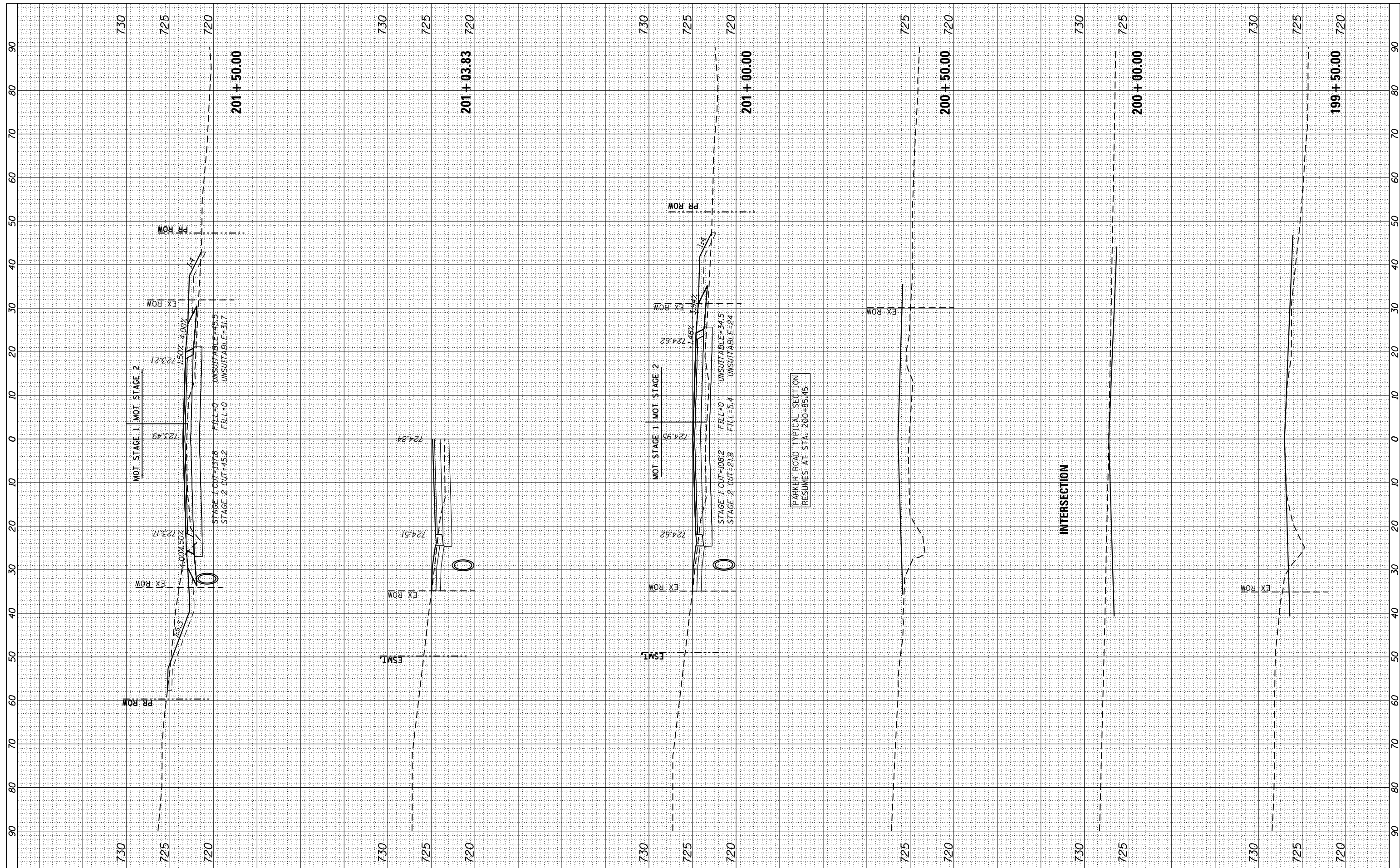
**STATE OF ILLINOIS
 DEPARTMENT OF TRANSPORTATION**

**US ROUTE 6 AT PARKER ROAD
 CROSS SECTIONS - US ROUTE 6**
 SCALE: 1"=10' HOR. SHEET 25 OF 32 SHEETS STA. 509+00.00 TO STA. 512+00.00

F.A.U. RTE.	SECTION	COUNTY	TOTAL SHEETS	SHEET NO.
297	33X-N(1)	WILL	131	124
CONTRACT NO. 60T08			ILLINOIS FED. AID PROJECT	

FINAL SURVEY NO.	SURVEYED PLOTTED TEMPLATE AREAS CHECKED	BY	DATE

ORIGINAL SURVEY NO.	SURVEYED PLOTTED TEMPLATE AREAS CHECKED	BY	DATE



FILE NAME =
 #FILES#
 #MODELNAME#

USER NAME = #USER#
 #SCALE#
 #DATE#

DESIGNED - JR
 DRAWN - JR
 CHECKED - OIU
 DATE - 07/10/2015

REVISED -
 REVISED -
 REVISED -
 REVISED -

**STATE OF ILLINOIS
 DEPARTMENT OF TRANSPORTATION**

**US ROUTE 6 AT PARKER ROAD
 CROSS SECTIONS - PARKER ROAD**
 SCALE: 1"=10' HOR. SHEET 29 OF 32 SHEETS STA. 199+50.00 TO STA. 201+50.00

F.A.U. RTE.	SECTION	COUNTY	TOTAL SHEETS	SHEET NO.
297	33X-N(1)	WILL	131	128
			CONTRACT NO. 60T08	
ILLINOIS FED. AID PROJECT				

