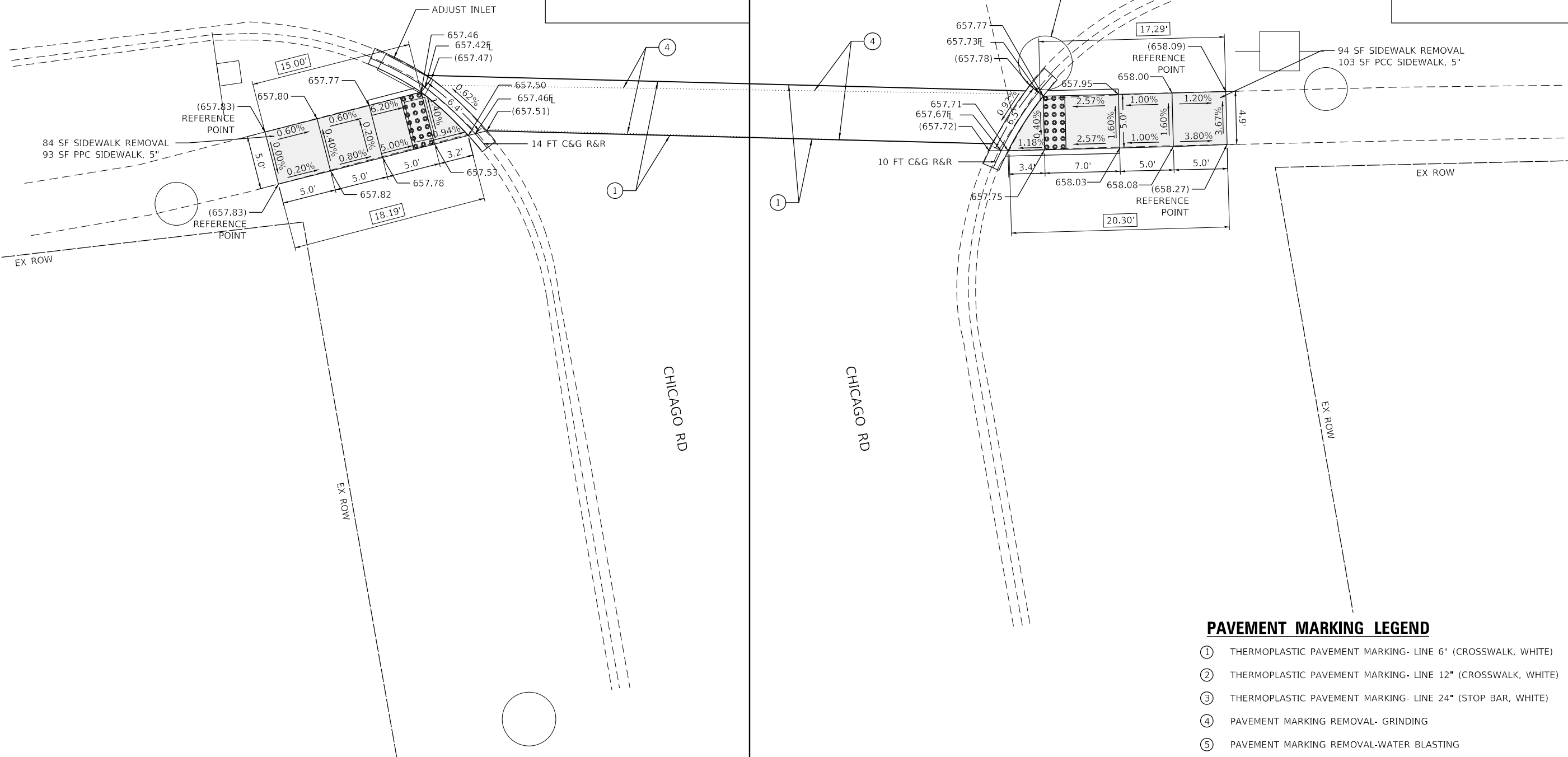
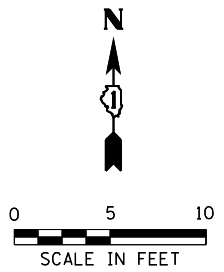
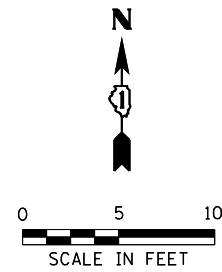


NORMANDY AVE

NORMANDY AVE



PAVEMENT MARKING LEGEND

- ① THERMOPLASTIC PAVEMENT MARKING- LINE 6" (CROSSWALK, WHITE)
- ② THERMOPLASTIC PAVEMENT MARKING- LINE 12" (CROSSWALK, WHITE)
- ③ THERMOPLASTIC PAVEMENT MARKING- LINE 24" (STOP BAR, WHITE)
- ④ PAVEMENT MARKING REMOVAL- GRINDING
- ⑤ PAVEMENT MARKING REMOVAL-WATER BLASTING

REFERENCE BENCHMARK ELEV 658.929
 BENCHMARK : CUT SQUARE IN W'LY FACE OF TRAFFIC SIGNAL FOUNDATION IN NE CORNER
 LOCATION : 43 N OF VOLLMER RD

LEGEND

- xx.xx' EXISTING LENGTH
- ==== PROPOSED SIDE CURB
- () EXISTING ELEVATION/SLOPE
- PROPOSED SIDEWALK
- DETECTABLE WARNINGS
- SIDEWALK REMOVAL REPLACE W/TOPSOIL & SOD

REFERENCE BENCHMARK ELEV 658.929
 BENCHMARK : CUT SQUARE IN W'LY FACE OF TRAFFIC SIGNAL FOUNDATION IN NE CORNER
 LOCATION : 43 N OF VOLLMER RD

REVISED ENTIRE SHEET 10/23/2020

MODEL: D:\eh\2 FILE NAME: C:\Engineering\Live\Projects\2002_P\1_DJR_Spanect\Work Order 6\CADD\CADD Sheets\Civil\2020-012-SW-Chicago Rd and Normandy, South.dgn



USER NAME = JENT	DESIGNED - AB	REVISED -
	DRAWN - AB	REVISED -
PLOT SCALE = 10.0000' / in.	CHECKED - DH	REVISED -
PLOT DATE = 10/22/2020	DATE - 06-12-2020	REVISED -

**STATE OF ILLINOIS
 DEPARTMENT OF TRANSPORTATION**

**SIDEWALK RAMP DETAILS - CHICAGO HEIGHTS
 NORMANDY AVE AT CHICAGO RD-II**

SCALE: SHEET OF SHEETS STA. TO STA.

F.A.U. RTE.	SECTION	COUNTY	TOTAL SHEETS	SHEET NO.
VAR	2020-012-SW	COOK	68	16
CONTRACT NO. 62K83			ILLINOIS FED. AID PROJECT	