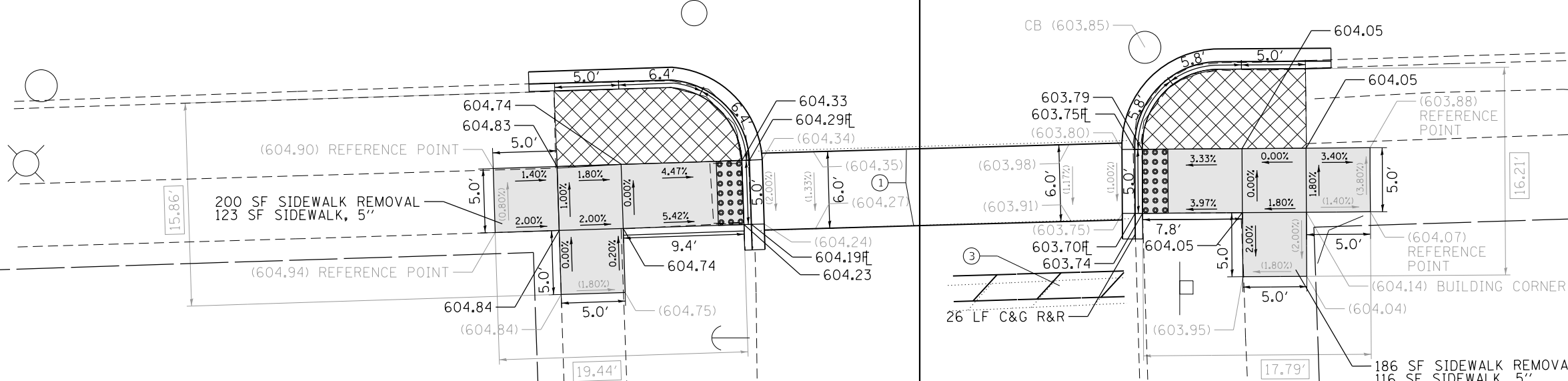


VERMONT ST

VERMONT ST

CHATHAM ST

CHATHAM ST



PAVEMENT MARKINGS

- ① THERMOPLASTIC PAVEMENT MARKING - LINE 6", WHITE
- ② THERMOPLASTIC PAVEMENT MARKING - LINE 12", WHITE
- ③ THERMOPLASTIC PAVEMENT MARKING - LINE 24", WHITE

1 REVISED SHEET 10/15/2020

REFERENCE BENCHMARK ELEV 605.13
 BENCHMARK : CONTROL POINT IN SW CORNER OF VERMONT AVE AND CHATHAM ST
 LOCATION : 21 FT SOUTH OF VERMONT AVE CL AND 39 FT WEST OF CHATHAM ST CL

LEGEND

- xx.xx' EXISTING LENGTH
- PROPOSED SIDE CURB
- () EXISTING ELEVATION/SLOPE
- PROPOSED SIDEWALK
- DETECTABLE WARNINGS
- SIDEWALK REMOVAL REPLACE W/TOPSOIL & SOD



USER NAME = SchoeffN	DESIGNED - NWS/IWB	REVISED -
	DRAWN - NWS/IWB	REVISED -
PLOT SCALE = 10.0001' / in.	CHECKED - RPH	REVISED -
PLOT DATE = 10/13/2020	DATE - 8/6/2020	REVISED -

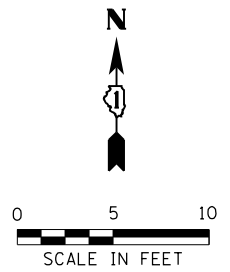
STATE OF ILLINOIS
 DEPARTMENT OF TRANSPORTATION

SIDEWALK RAMP DETAILS
 VERMONT ST AT CHATHAM ST

SCALE: 1" = 5' SHEET 1 OF 58 SHEETS STA. TO STA.

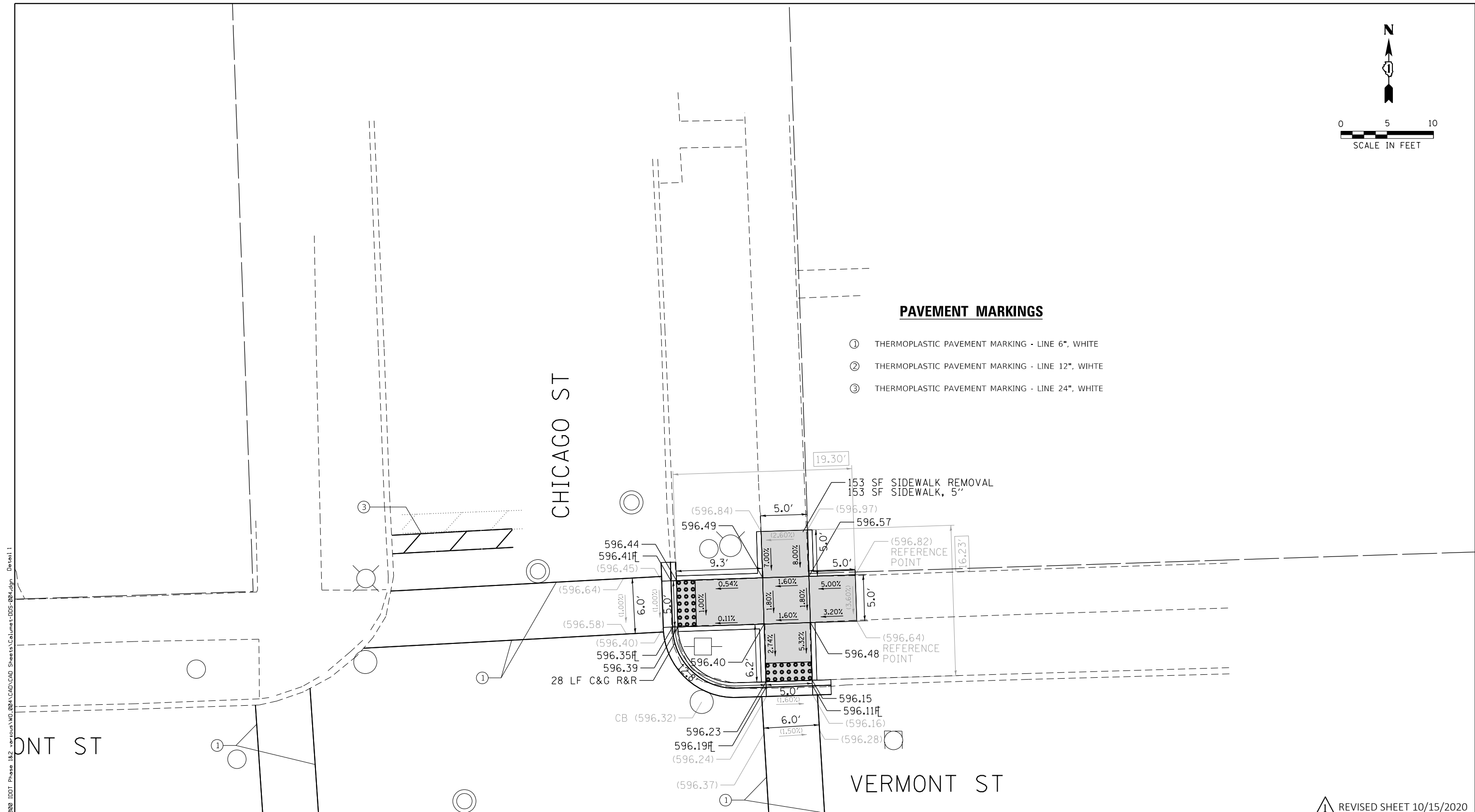
KEY ROUTE	SECTION	COUNTY	TOTAL SHEETS	SHEET NO.
VAR.	2020-019-SW	COOK	73	7
CONTRACT NO. 62K85			ILLINOIS FED. AID PROJECT	

FILE NAME: I:\projects\11001\Transportation\PA\113-0108-2000\DOT Phase 1B2 - vermont\10.0805\CAD\CAD Sheets\Columet-DDS-003.dgn Detail 1




PAVEMENT MARKINGS

- ① THERMOPLASTIC PAVEMENT MARKING - LINE 6", WHITE
- ② THERMOPLASTIC PAVEMENT MARKING - LINE 12", WHITE
- ③ THERMOPLASTIC PAVEMENT MARKING - LINE 24", WHITE



LEGEND

- xx.xx' EXISTING LENGTH
- PROPOSED SIDE CURB
- () EXISTING ELEVATION/SLOPE
- PROPOSED SIDEWALK
- DETECTABLE WARNINGS
- SIDEWALK REMOVAL REPLACE W/TOPSOIL & SOD



1 REVISED SHEET 10/15/2020

REFERENCE BENCHMARK ELEV 597.31
 BENCHMARK : CONTROL POINT IN SW CORNER OF VERMONT AVE AND CHICAGO ST
 LOCATION : 28 FT SOUTH OF VERMONT AVE CL AND 46 FT WEST OF CHICAGO ST CL

FILE NAME: \\nops\1\1\1\Transportation\113-0108-2000\DOT Phase 1&2\vr\outs\MO_005\CAD_Sheets\Columet-DDS-004.dgn Detail 1



USER NAME = SchoeffN	DESIGNED - NWS/IWB	REVISED -
	DRAWN - NWS/IWB	REVISED -
PLOT SCALE = 10.0000' / in.	CHECKED - RPH	REVISED -
PLOT DATE = 10/13/2020	DATE - 8/6/2020	REVISED -

STATE OF ILLINOIS
 DEPARTMENT OF TRANSPORTATION

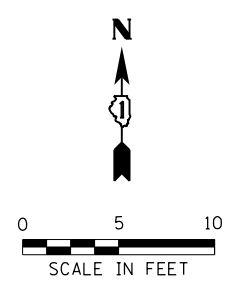
SCALE: 1" = 5'		SHEET 2 OF 58 SHEETS		STA.	TO STA.
----------------	--	----------------------	--	------	---------

SIDEWALK RAMP DETAILS
VERMONT ST AT CHICAGO ST

KEY ROUTE	SECTION	COUNTY	TOTAL SHEETS	SHEET NO.
VAR.	2020-019-SW	COOK	73	8
CONTRACT NO.			62K85	
ILLINOIS FED. AID PROJECT				

FILE NAME: \\nps\1\1\Transportation\113-0188-2000\DOT Phase_1&2_vers\113-0188-2000\CAD\CAD Sheets\Columet-DDS-005.dgn Detail 2

VERMONT ST



203 SF SIDEWALK REMOVAL
203 SF SIDEWALK, 5"

MEP FOR CROSSWALK CROSS SLOPE

PAVEMENT MARKINGS

- ① THERMOPLASTIC PAVEMENT MARKING - LINE 6", WHITE
- ② THERMOPLASTIC PAVEMENT MARKING - LINE 12", WHITE
- ③ THERMOPLASTIC PAVEMENT MARKING - LINE 24", WHITE

LEGEND

	EXISTING LENGTH		PROPOSED SIDEWALK
	PROPOSED SIDE CURB		DETECTABLE WARNINGS
	EXISTING ELEVATION/SLOPE		SIDEWALK REMOVAL REPLACE W/TOPSOIL & SOD

REFERENCE BENCHMARK ELEV 597.31
BENCHMARK : CONTROL POINT IN SW CORNER OF VERMONT AVE AND CHICAGO ST
LOCATION : 28 FT SOUTH OF VERMONT AVE \downarrow AND 46 FT WEST OF CHICAGO ST \downarrow



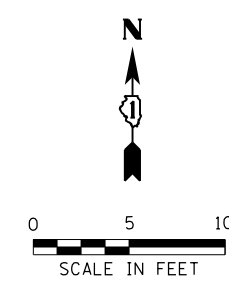
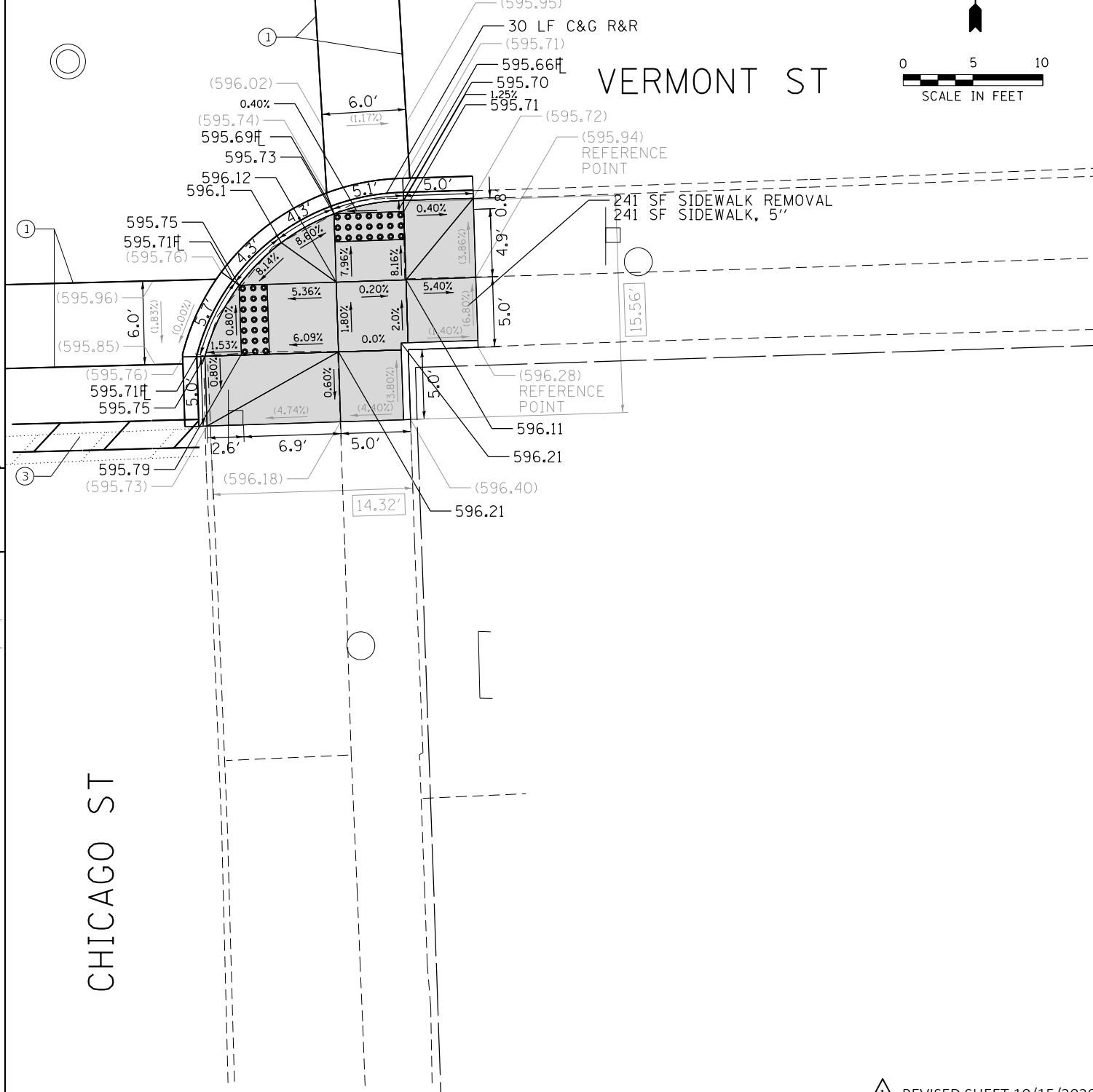
USER NAME = SchoeffN	DESIGNED - NWS/IWB	REVISED -
DRAWN - NWS/IWB	CHECKED - RPH	REVISED -
PLOT SCALE = 10.0001' / in.	DATE - 8/6/2020	REVISED -
PLOT DATE = 10/13/2020		

STATE OF ILLINOIS
DEPARTMENT OF TRANSPORTATION

SIDEWALK RAMP DETAILS
VERMONT ST AT CHICAGO ST

SCALE: 1" = 5' SHEET 3 OF 58 SHEETS STA. TO STA.

KEY ROUTE	SECTION	COUNTY	TOTAL SHEETS	SHEET NO.
VAR.	2020-019-SW	COOK	73	9
CONTRACT NO. 62K85			ILLINOIS FED. AID PROJECT	

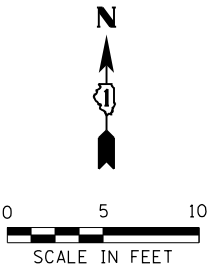
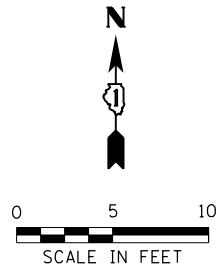


VERMONT ST

CHICAGO ST

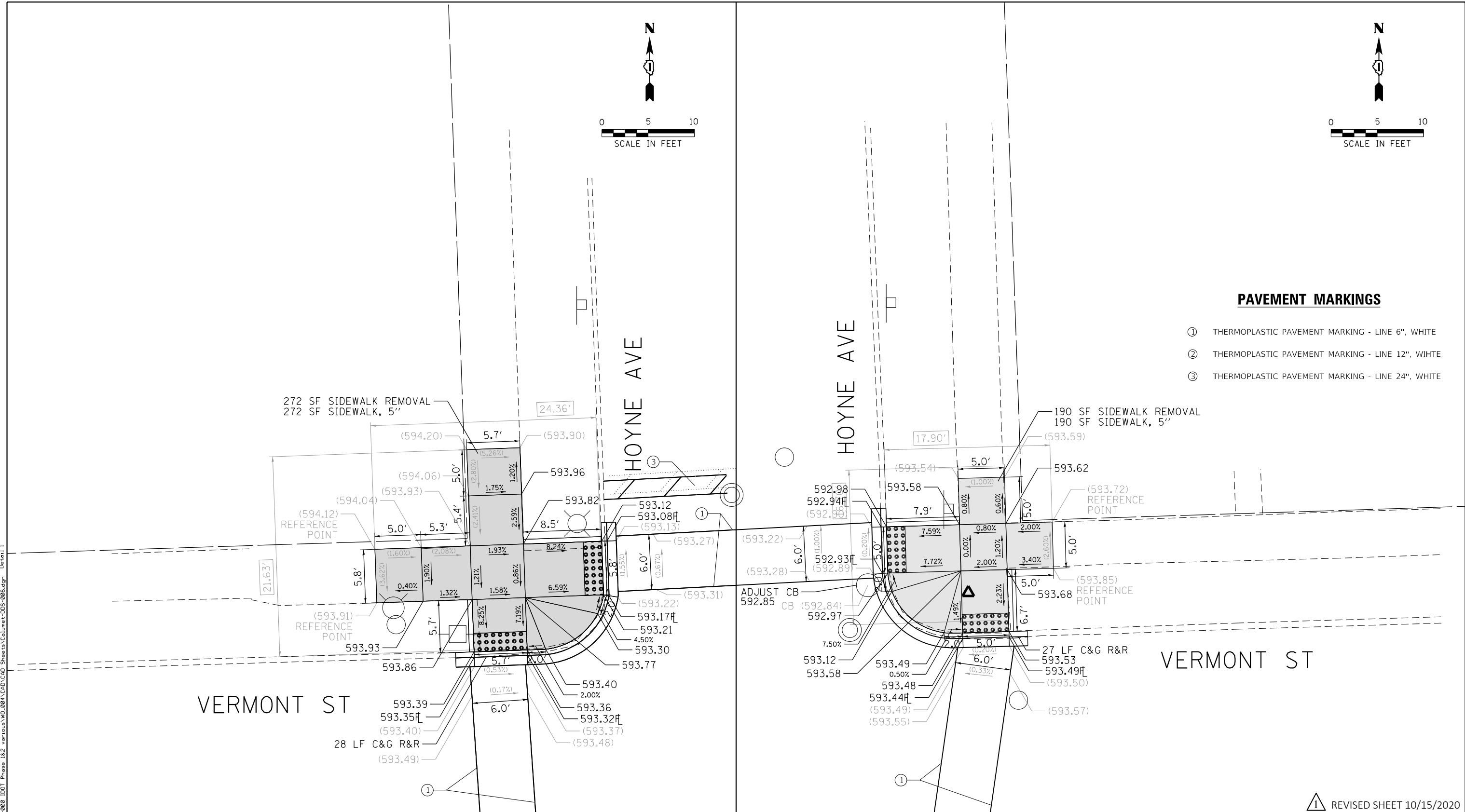
① REVISED SHEET 10/15/2020

1



PAVEMENT MARKINGS

- ① THERMOPLASTIC PAVEMENT MARKING - LINE 6", WHITE
- ② THERMOPLASTIC PAVEMENT MARKING - LINE 12", WHITE
- ③ THERMOPLASTIC PAVEMENT MARKING - LINE 24", WHITE



① REVISED SHEET 10/15/2020

REFERENCE BENCHMARK ELEV 593.58
 BENCHMARK : CONTROL POINT IN NE CORNER OF VERMONT AVE AND HOYNE AVE
 LOCATION : 23 FT NORTH OF VERMONT AVE CL AND 24 FT EAST OF HOYNE AVE CL

LEGEND

xx.xx'	EXISTING LENGTH		PROPOSED SIDEWALK
==	PROPOSED SIDE CURB		DETECTABLE WARNINGS
()	EXISTING ELEVATION/SLOPE		SIDEWALK REMOVAL REPLACE W/TOPSOIL & SOD



USER NAME = SchoeffN	DESIGNED - NWS/1WB	REVISED -
DRAWN - NWS/1WB	REVISIONS -	
PLOT SCALE = 10.0000' / in.	CHECKED - RPH	REVISIONS -
PLOT DATE = 10/13/2020	DATE - 8/6/2020	REVISIONS -

STATE OF ILLINOIS
 DEPARTMENT OF TRANSPORTATION

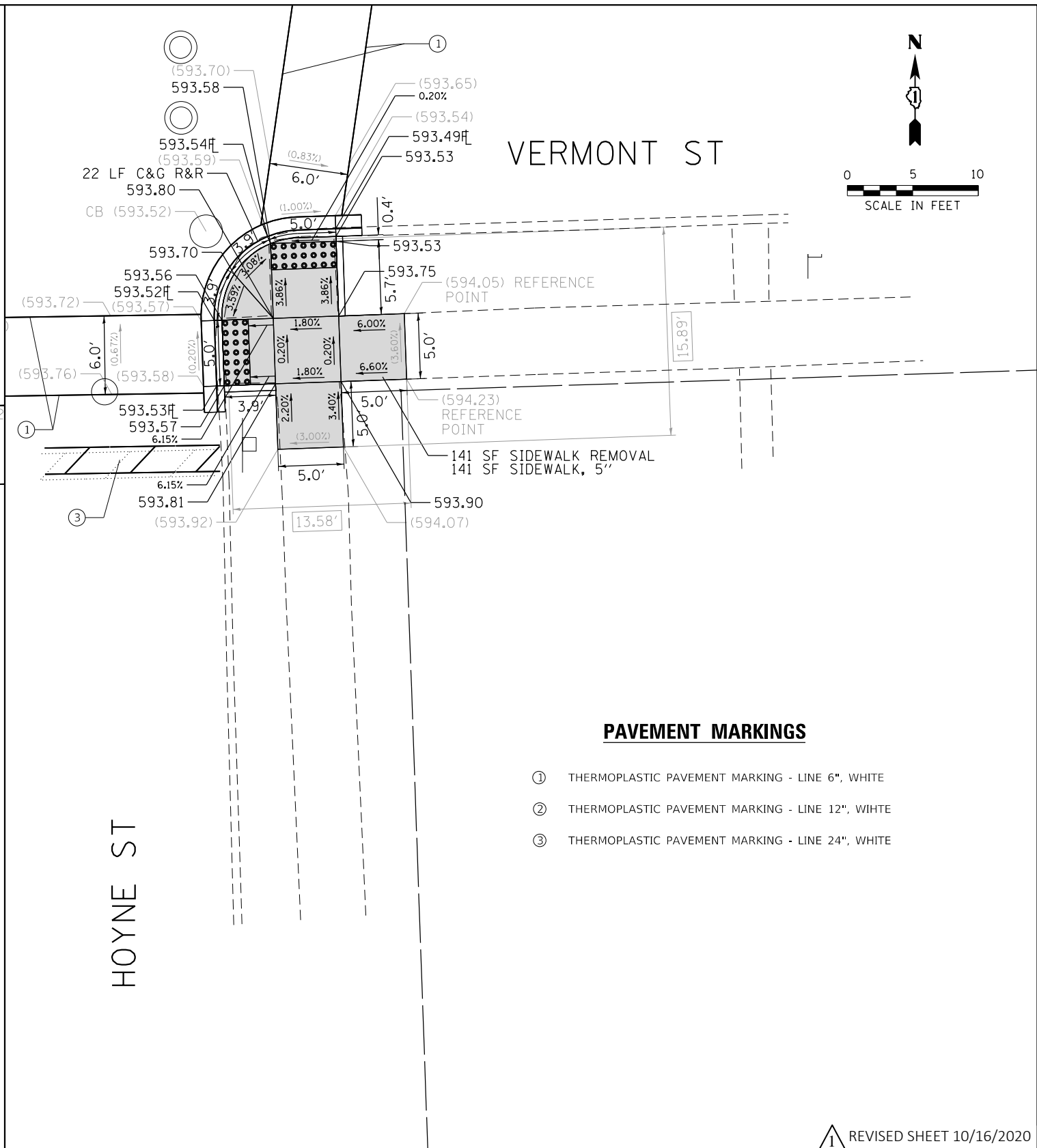
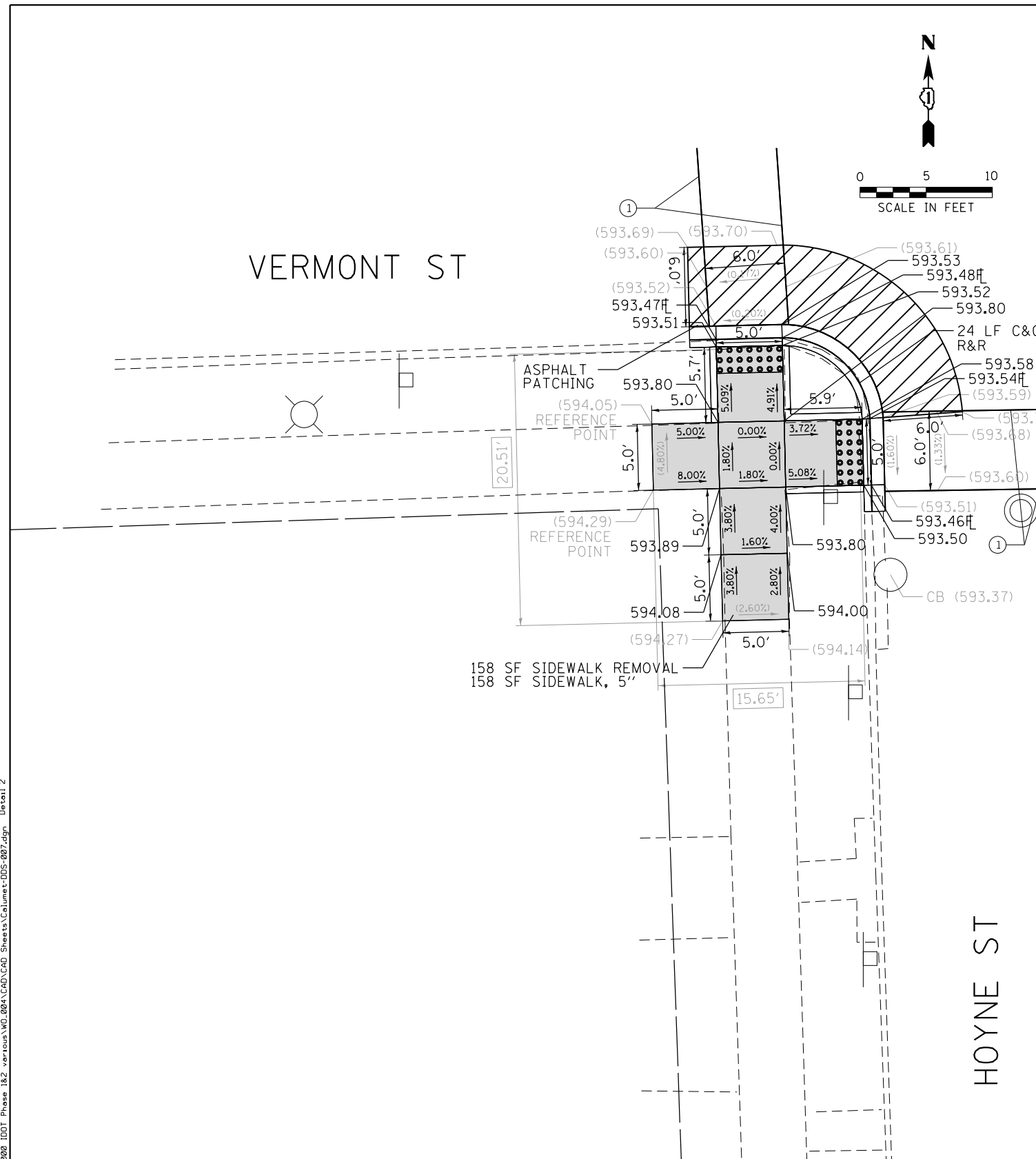
SIDEWALK RAMP DETAILS
VERMONT ST AT HOYNE AVE

SCALE: 1" = 5'	SHEET 4 OF 58 SHEETS	STA. _____ TO STA. _____
----------------	----------------------	--------------------------

KEY ROUTE	SECTION	COUNTY	TOTAL SHEETS	SHEET NO.
VAR.	2020-019-SW	COOK	73	10
CONTRACT NO. 62K85			ILLINOIS FED. AID PROJECT	

FILE NAME: I:\projects\11011\transportation\113-0108-000\DOT Phase 1&2\vermont_0805\CAD\CAD_Sheets\Columet-DBS-006.dgn Detail 1

FILE NAME: \\nps\1\road\transportation\113-0108-000\DOT Phase_1&2_virtuous\MO_080A\CAD\CAD_Sheets\Columet-DDS-007.dgn Detail 2




PAVEMENT MARKINGS

- ① THERMOPLASTIC PAVEMENT MARKING - LINE 6", WHITE
- ② THERMOPLASTIC PAVEMENT MARKING - LINE 12", WHITE
- ③ THERMOPLASTIC PAVEMENT MARKING - LINE 24", WHITE

▲ REVISED SHEET 10/16/2020

LEGEND

- xx.xx' EXISTING LENGTH
- PROPOSED SIDE CURB
- () EXISTING ELEVATION/SLOPE
- PROPOSED SIDEWALK
- DETECTABLE WARNINGS
- SIDEWALK REMOVAL
REPLACE W/TOPSOIL & SOD



REFERENCE BENCHMARK ELEV 593.58
 BENCHMARK : CONTROL POINT IN NE CORNER OF VERMONT AVE AND HOYNE AVE
 LOCATION : 23 FT NORTH OF VERMONT AVE CL AND 24 FT EAST OF HOYNE AVE CL



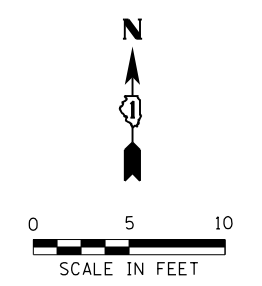
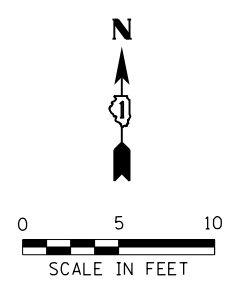
USER NAME = SchoeffN	DESIGNED - NWS/IWB	REVISED -
DRAWN - NWS/IWB	CHECKED - RPH	REVISED -
DATE - 8/6/2020		

STATE OF ILLINOIS
 DEPARTMENT OF TRANSPORTATION

SIDEWALK RAMP DETAILS
 VERMONT ST AT HOYNE ST

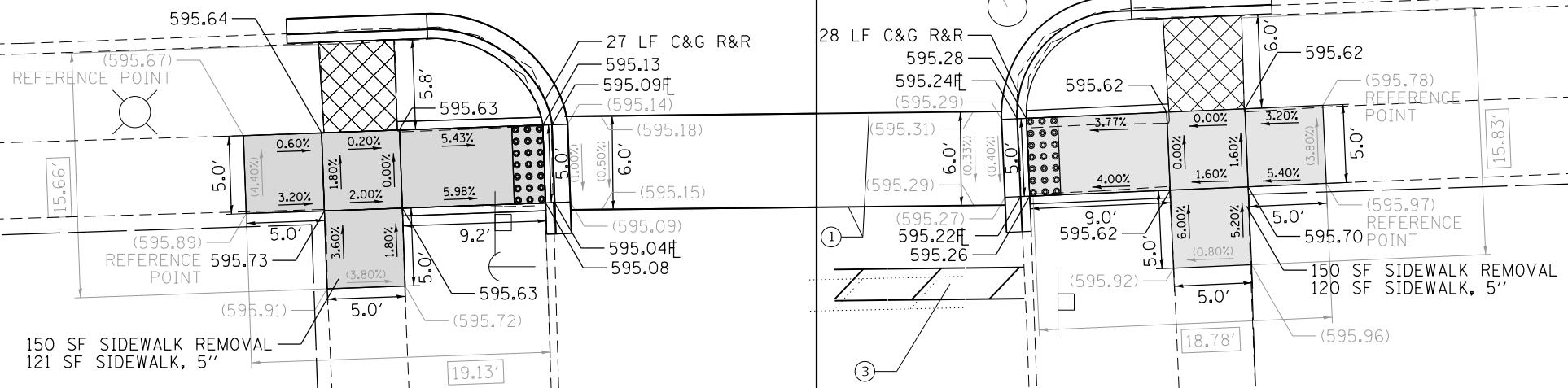
SCALE: 1" = 5' SHEET 5 OF 58 SHEETS STA. TO STA.

KEY ROUTE	SECTION	COUNTY	TOTAL SHEETS	SHEET NO.
VAR.	2020-019-SW	COOK	73	11
CONTRACT NO. 62K85			ILLINOIS FED. AID PROJECT	



VERMONT ST

VERMONT ST



PAVEMENT MARKINGS

- ① THERMOPLASTIC PAVEMENT MARKING - LINE 6", WHITE
- ② THERMOPLASTIC PAVEMENT MARKING - LINE 12", WHITE
- ③ THERMOPLASTIC PAVEMENT MARKING - LINE 24", WHITE

SEELEY AVE


SEELEY AVE

REVISOR SHEET 10/16/2020

REFERENCE BENCHMARK ELEV 595.30
 BENCHMARK : CONTROL POINT IN NORTH SIDEWALK OF VERMONT AVE AND SEELEY AVE
 LOCATION : 29 FT NORTH OF VERMONT AVE CL AND 9 FT EAST OF SEELEY AVE CL

LEGEND

	EXISTING LENGTH		PROPOSED SIDEWALK
	PROPOSED SIDE CURB		DETECTABLE WARNINGS
	EXISTING ELEVATION/SLOPE		SIDEWALK REMOVAL REPLACE W/TOPSOIL & SOD



USER NAME = SchoeffN	DESIGNED - NWS/IWB	REVISED -
DRAWN - NWS/IWB	REVISIONS	
CHECKED - RPH	REVISIONS	
DATE - 8/6/2020	REVISIONS	

STATE OF ILLINOIS
 DEPARTMENT OF TRANSPORTATION

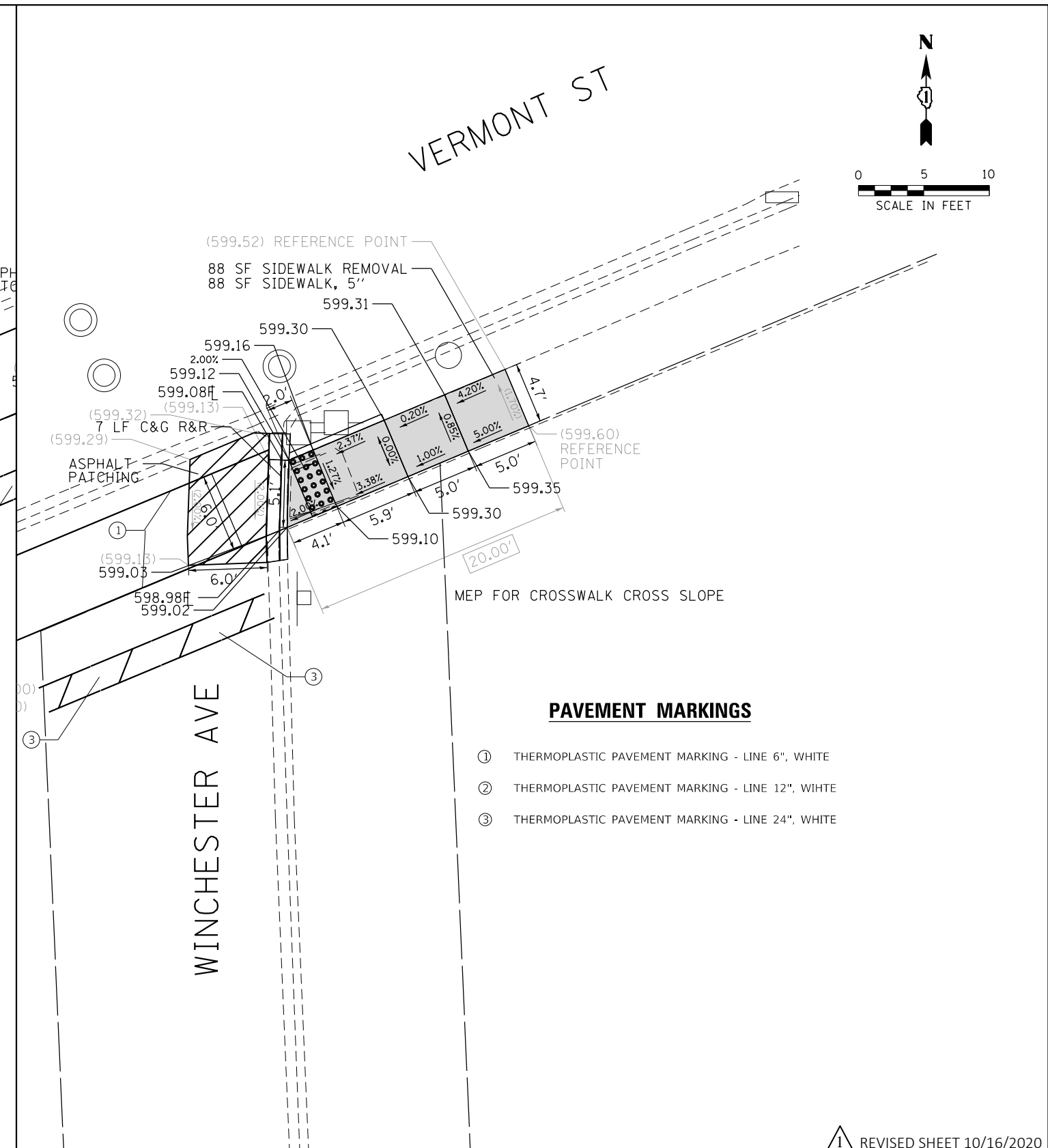
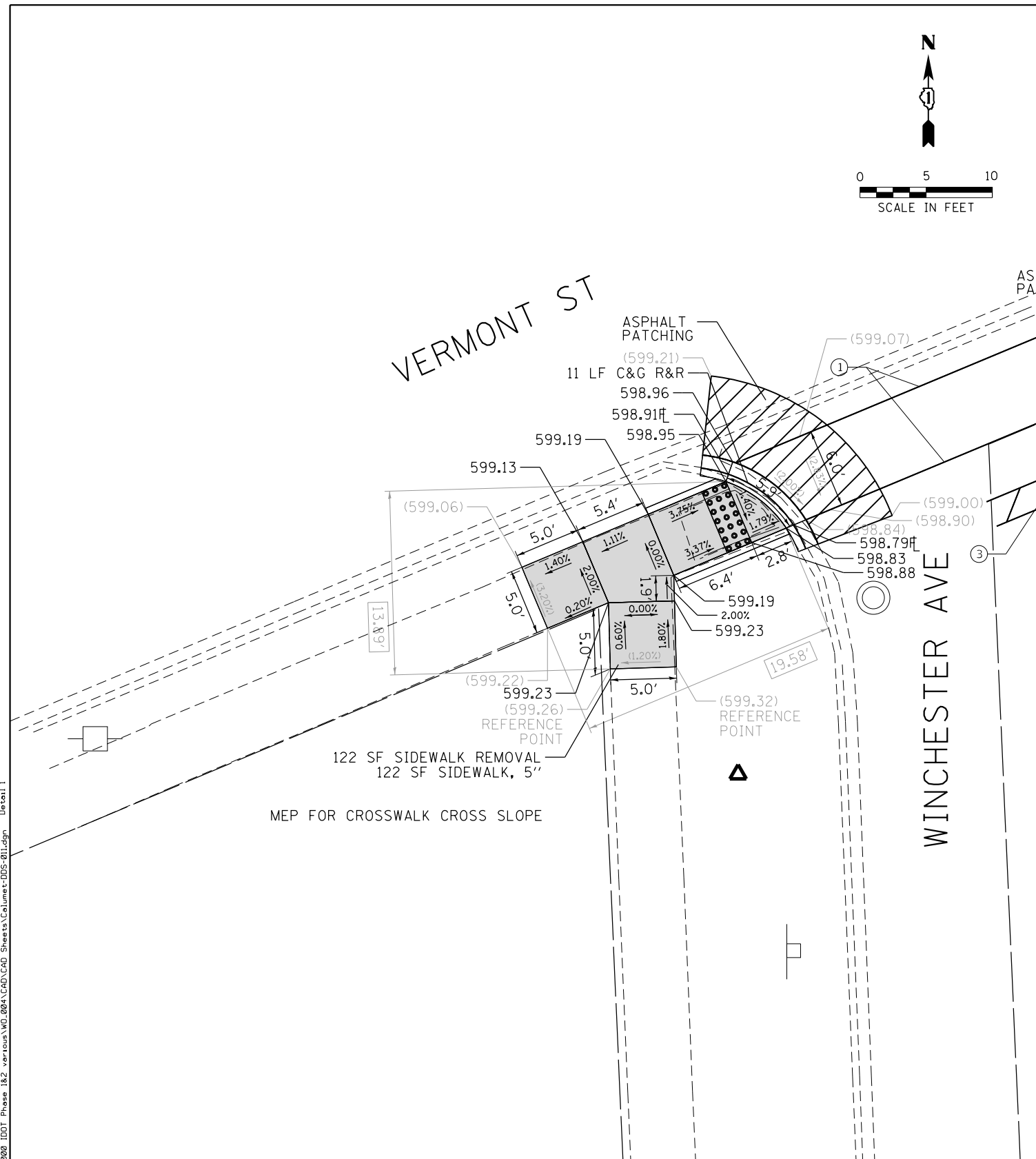
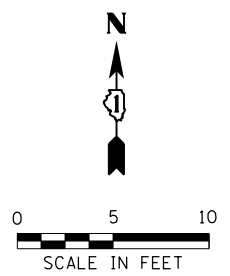
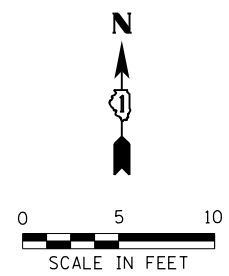
SIDEWALK RAMP DETAILS
 VERMONT ST AT SEELEY AVE

SCALE: 1" = 5' SHEET 6 OF 58 SHEETS STA. TO STA.

KEY ROUTE	SECTION	COUNTY	TOTAL SHEETS	SHEET NO.
VAR.	2020-019-SW	COOK	73	12
CONTRACT NO.			62K85	

ILLINOIS FED. AID PROJECT

FILE NAME: \\p01\1\1\Transportation\113-0108-000 IDOT Phase 1B2 - vermont\113-0108-000\CAD\Sheets\Columet-DDS-008.dgn Detail 1



PAVEMENT MARKINGS


- ① THERMOPLASTIC PAVEMENT MARKING - LINE 6", WHITE
- ② THERMOPLASTIC PAVEMENT MARKING - LINE 12", WHITE
- ③ THERMOPLASTIC PAVEMENT MARKING - LINE 24", WHITE

① REVISED SHEET 10/16/2020

REFERENCE BENCHMARK ELEV 598.80
 BENCHMARK : CONTROL POINT IN SW CORNER OF VERMONT AVE AND WINCHESTER AVE
 LOCATION : 49 FT SOUTH OF VERMONT AVE CL AND 23 FT WEST OF WINCHESTER AVE CL

LEGEND

xx.xx'	EXISTING LENGTH	[Grey Box]	PROPOSED SIDEWALK
==	PROPOSED SIDE CURB	[Grid Box]	DETECTABLE WARNINGS
()	EXISTING ELEVATION/SLOPE	[Cross-hatch Box]	SIDEWALK REMOVAL REPLACE W/TOPSOIL & SOD



USER NAME = SchoeffN	DESIGNED - NWS/IWB	REVISED -
DRAWN - NWS/IWB	REVISIONS	
PLOT SCALE = 10.0001' / in.	CHECKED - RPH	REVISED -
PLOT DATE = 10/13/2020	DATE - 8/6/2020	REVISED -

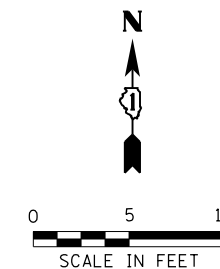
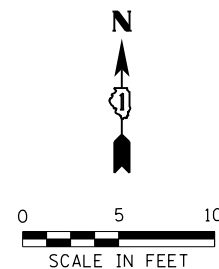
**STATE OF ILLINOIS
DEPARTMENT OF TRANSPORTATION**

**SIDEWALK RAMP DETAILS
VERMONT ST AT WINCHESTER AVE**

SCALE: 1" = 5' SHEET 8 OF 58 SHEETS STA. TO STA.

KEY ROUTE	SECTION	COUNTY	TOTAL SHEETS	SHEET NO.
VAR.	2020-019-SW	COOK	73	14
CONTRACT NO.			62K85	
ILLINOIS FED. AID PROJECT				

FILE NAME: \\nps\1\1001\Transportation\113-0108-000\DOT Phase_1&2_vermont\MO_0805\CAD\CAD_Sheets\Cumet-DDS-011.dgn Detail 1



VERMONT ST

VERMONT ST

HONORE ST

HONORE ST

27 SF DRIVEWAY REMOVAL AND REPLACEMENT

15 LF C&G R&R

104 SF SIDEWALK REMOVAL
104 SF SIDEWALK, 5"

98 SF SIDEWALK REMOVAL
98 SF SIDEWALK, 5"

PAVEMENT MARKINGS


- ① THERMOPLASTIC PAVEMENT MARKING - LINE 6", WHITE
- ② THERMOPLASTIC PAVEMENT MARKING - LINE 12", WHITE
- ③ THERMOPLASTIC PAVEMENT MARKING - LINE 24", WHITE

① REVISED SHEET 10/16/2020

REFERENCE BENCHMARK ELEV 604.96
BENCHMARK : CONTROL POINT IN SW CORNER OF VERMONT AVE AND HONORE ST
LOCATION : 46 FT SOUTH OF VERMONT AVE CL AND 20 FT WEST OF HONORE ST CL

LEGEND

- xx.xx' EXISTING LENGTH
- PROPOSED SIDE CURB
- () EXISTING ELEVATION/SLOPE
- PROPOSED SIDEWALK
- DETECTABLE WARNINGS
- SIDEWALK REMOVAL REPLACE W/TOPSOIL & SOD



USER NAME = SchoeffN	DESIGNED - NWS/1WB	REVISED -
	DRAWN - NWS/1WB	REVISED -
PLOT SCALE = 10.0001' / in.	CHECKED - RPH	REVISED -
PLOT DATE = 10/13/2020	DATE - 8/6/2020	REVISED -

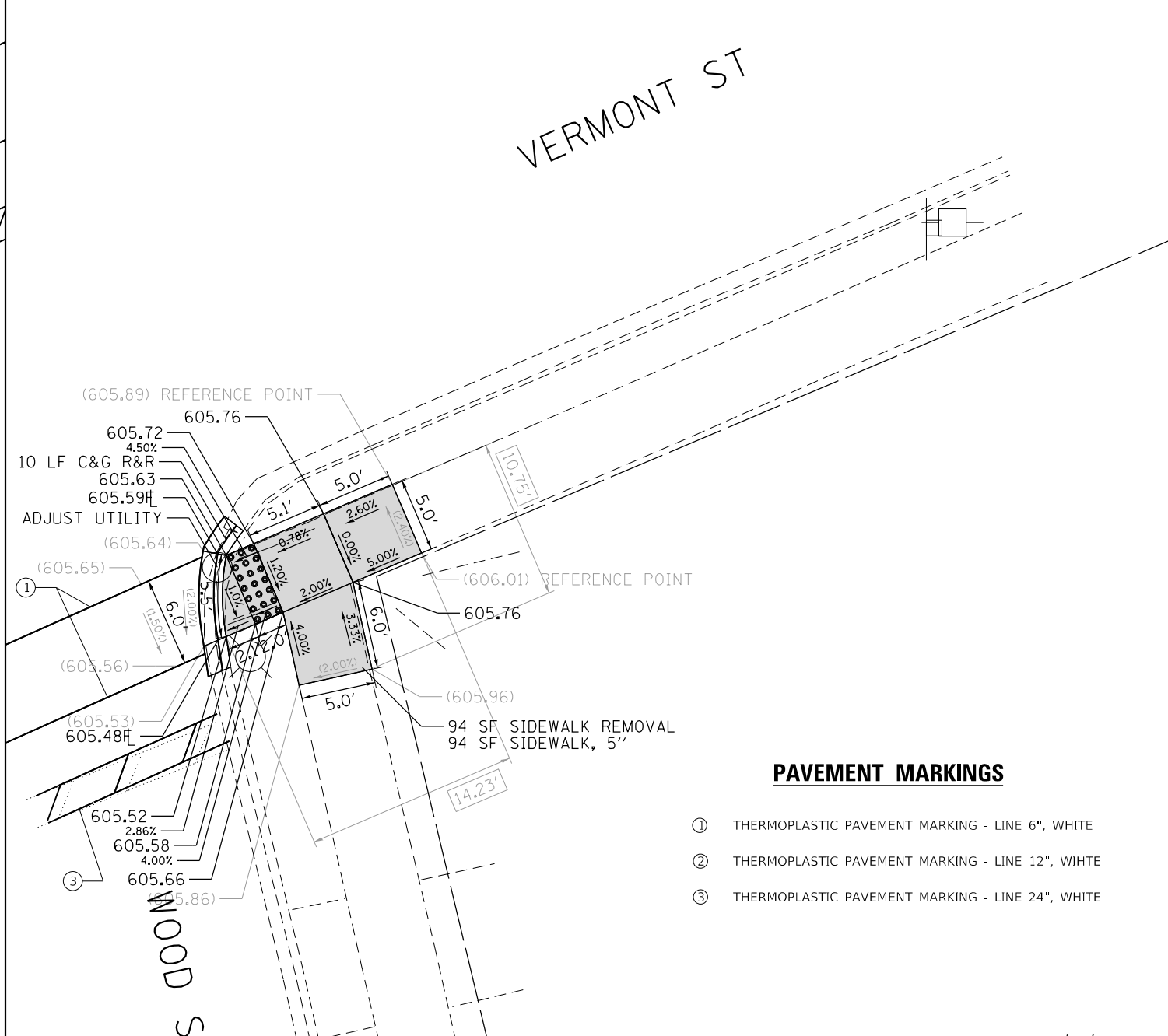
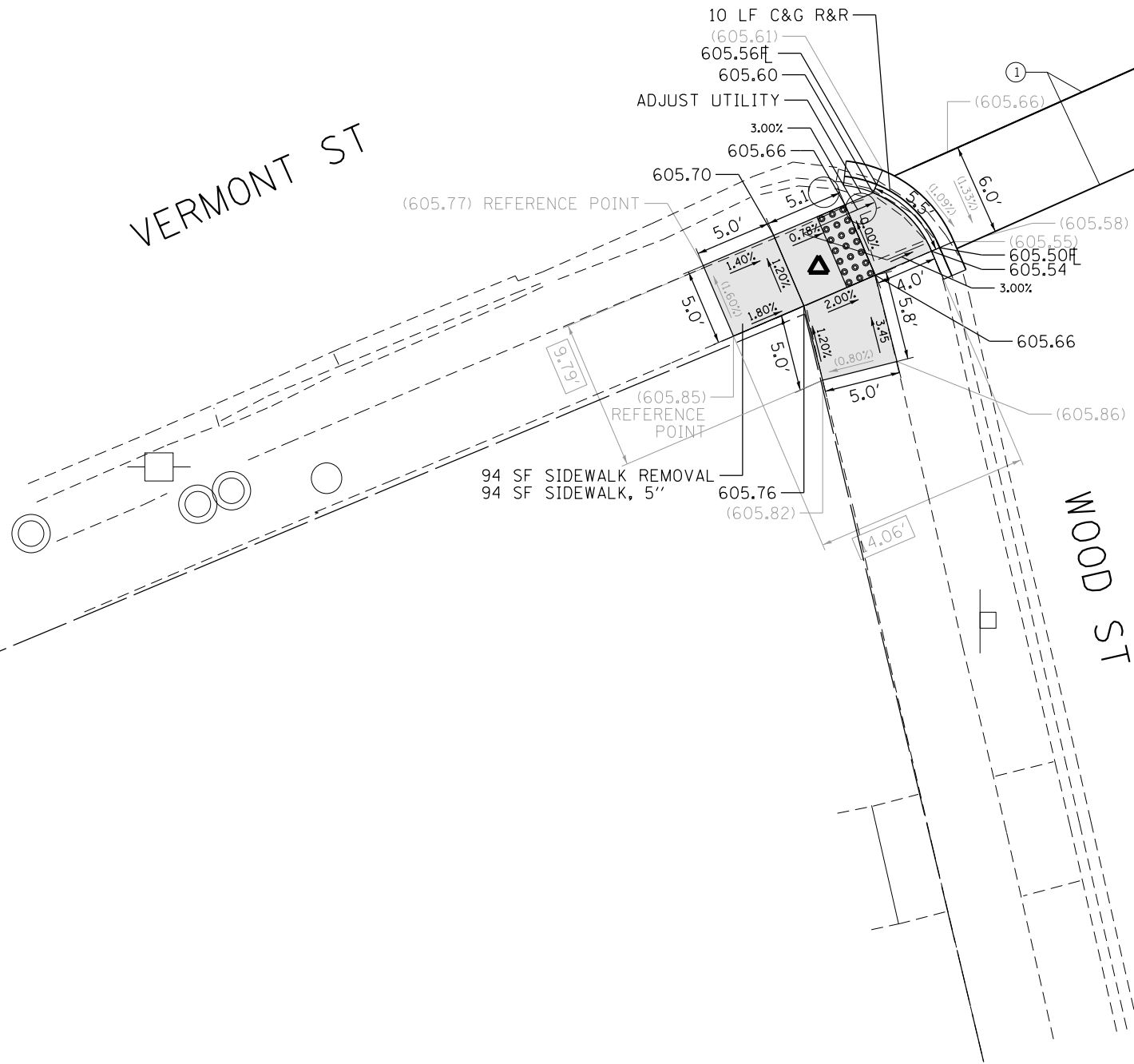
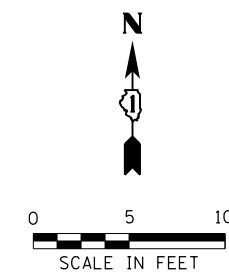
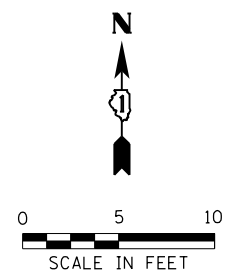
STATE OF ILLINOIS
DEPARTMENT OF TRANSPORTATION

SIDEWALK RAMP DETAILS
VERMONT ST AT HONORE ST

SCALE: 1" = 5' SHEET 9 OF 58 SHEETS STA. TO STA.

KEY ROUTE	SECTION	COUNTY	TOTAL SHEETS	SHEET NO.
VAR.	2020-019-SW	COOK	73	15
CONTRACT NO.			62K85	
ILLINOIS FED. AID PROJECT				

FILE NAME: I:\projects\11001\Transportation\113-0108-000\DDOT Phase 1B2 - vermont\10.080\113-0108-000_Sheets\Cad\CAD_Sheets\Cadmet-DBS-012.dwg Detail 1



PAVEMENT MARKINGS


- ① THERMOPLASTIC PAVEMENT MARKING - LINE 6", WHITE
- ② THERMOPLASTIC PAVEMENT MARKING - LINE 12", WHITE
- ③ THERMOPLASTIC PAVEMENT MARKING - LINE 24", WHITE

REVISED SHEET 10/16/2020

REFERENCE BENCHMARK ELEV 605.79
 BENCHMARK : CONTROL POINT IN SW CORNER OF VERMONT AVE AND WOOD ST
 LOCATION : 30 FT SOUTH OF VERMONT AVE C AND 22 FT WEST OF WOOD ST C

LEGEND

	EXISTING LENGTH		PROPOSED SIDEWALK
	PROPOSED SIDE CURB		DETECTABLE WARNINGS
	EXISTING ELEVATION/SLOPE		SIDEWALK REMOVAL REPLACE W/TOPSOIL & SOD



USER NAME = SchoeffN	DESIGNED - NWS/IWB	REVISED -
DRAWN - NWS/IWB	CHECKED - RPH	REVISED -
PLOT SCALE = 10.0001' / in.	DATE - 8/6/2020	REVISED -
PLOT DATE = 10/13/2020		

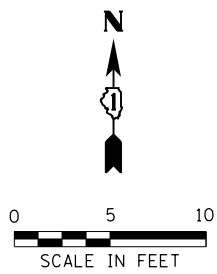
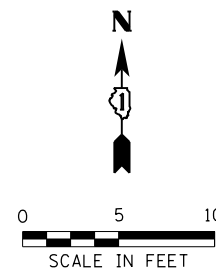
STATE OF ILLINOIS
 DEPARTMENT OF TRANSPORTATION

SIDEWALK RAMP DETAILS
VERMONT ST AT WOOD ST

SCALE: 1" = 5' SHEET 11 OF 58 SHEETS STA. TO STA.

KEY ROUTE	SECTION	COUNTY	TOTAL SHEETS	SHEET NO.
VAR.	2020-019-SW	COOK	73	17
CONTRACT NO. 62K85			ILLINOIS FED. AID PROJECT	

FILE NAME: \\nops1\h01\Transportation\PA\113-0108-2000\DOT Phase_1&2_vermont\MO_0805\CAD\CAD_Sheets\Columet-DDS-014.dgn Detail 1

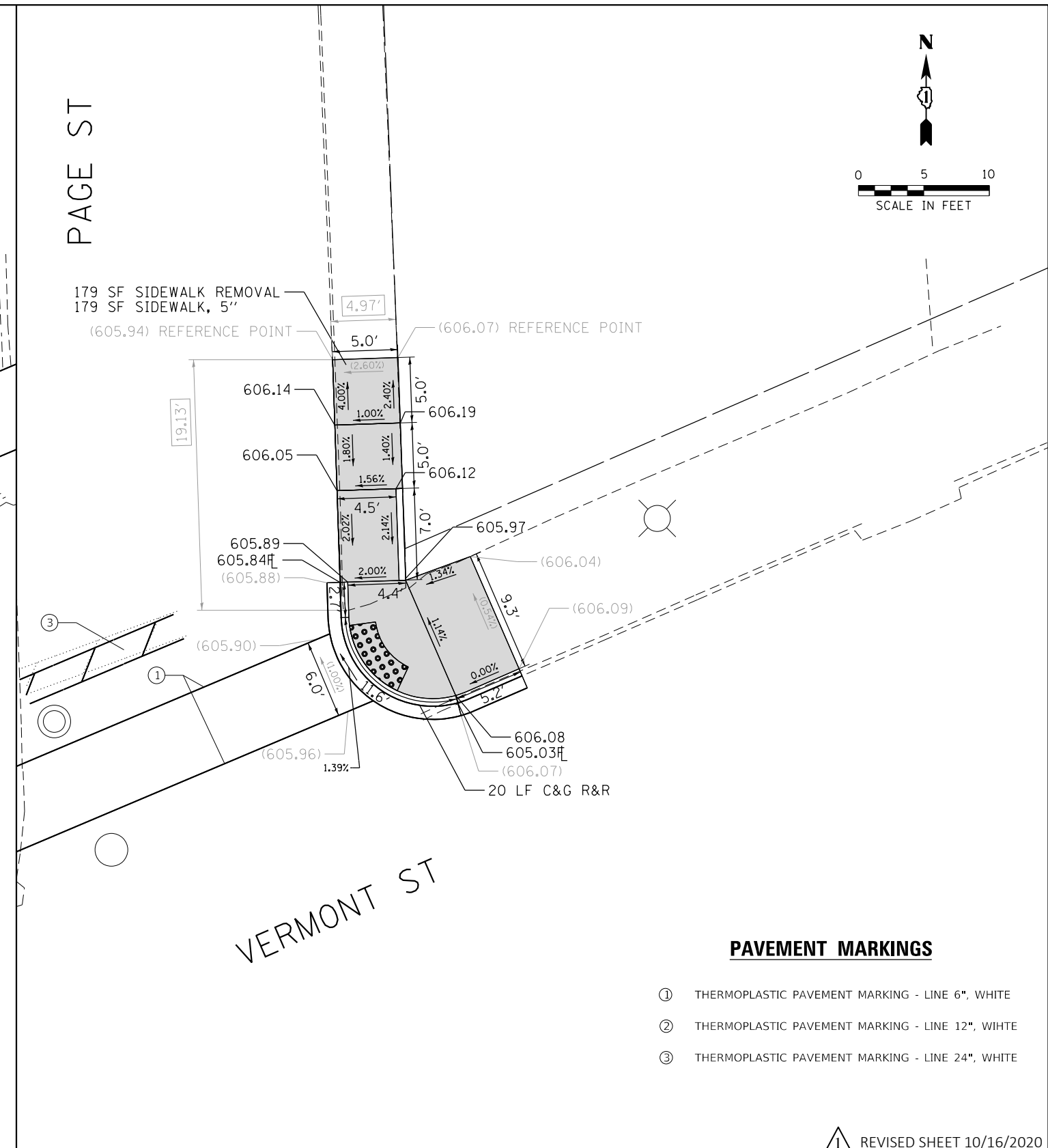
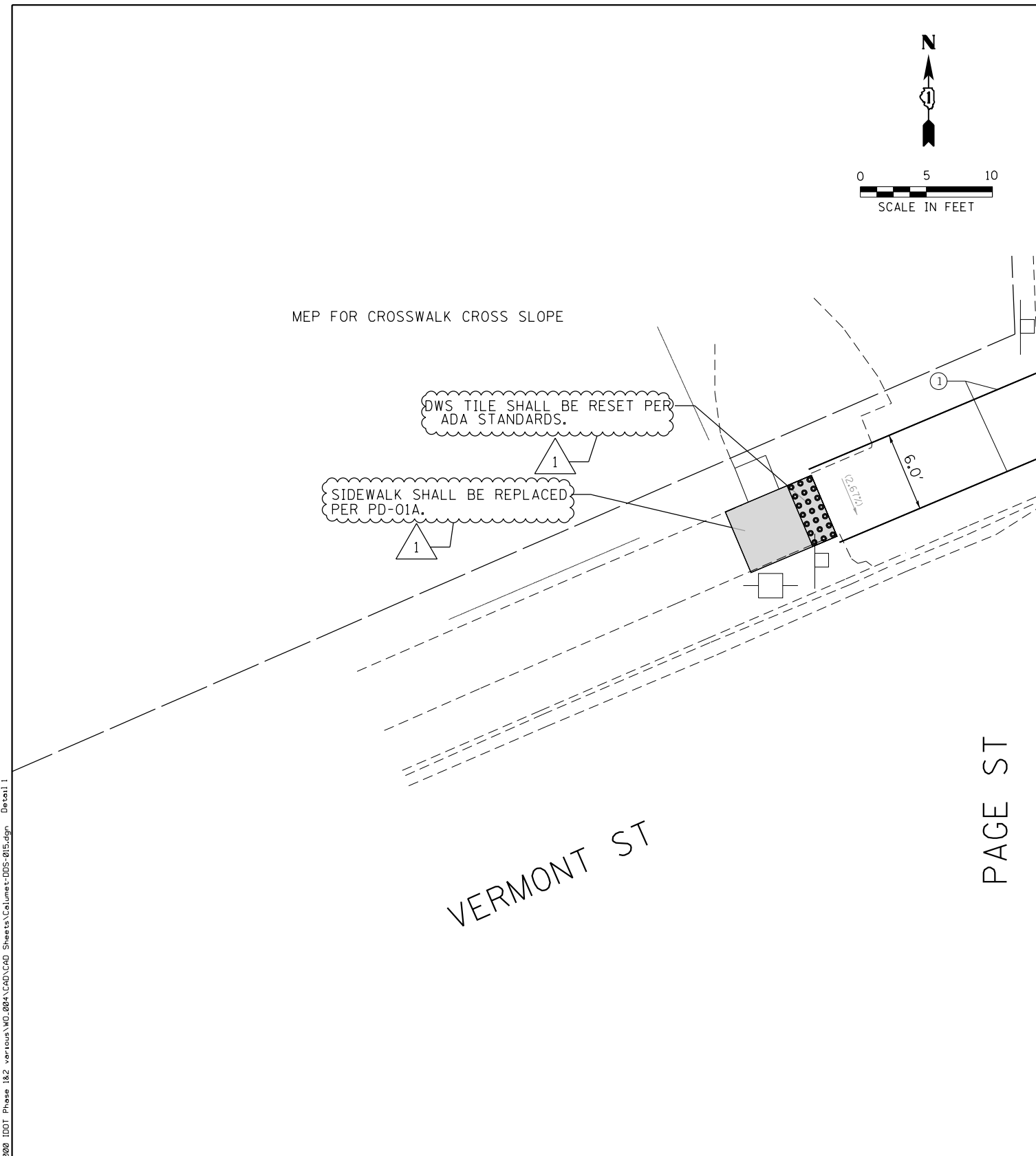


MEP FOR CROSSWALK CROSS SLOPE

DWS TILE SHALL BE RESET PER ADA STANDARDS.

SIDEWALK SHALL BE REPLACED PER PD-01A.

179 SF SIDEWALK REMOVAL
179 SF SIDEWALK, 5"



PAVEMENT MARKINGS


- ① THERMOPLASTIC PAVEMENT MARKING - LINE 6", WHITE
- ② THERMOPLASTIC PAVEMENT MARKING - LINE 12", WHITE
- ③ THERMOPLASTIC PAVEMENT MARKING - LINE 24", WHITE

① REVISED SHEET 10/16/2020

REFERENCE BENCHMARK ELEV 606.37
BENCHMARK : CONTROL POINT SOUTH OF VERMONT AVE AND PAGE ST
LOCATION : 30 FT SOUTH OF VERMONT AVE C AND 9 FT EAST OF PAGE ST C

LEGEND

- xx.xx' EXISTING LENGTH
- PROPOSED SIDE CURB
- () EXISTING ELEVATION/SLOPE
- PROPOSED SIDEWALK
- DETECTABLE WARNINGS
- SIDEWALK REMOVAL REPLACE W/TOPSOIL & SOD



USER NAME = SchoeffN	DESIGNED - NWS/1WB	REVISED -
	DRAWN - NWS/1WB	REVISED -
PLOT SCALE = 10.0001' / in.	CHECKED - RPH	REVISED -
PLOT DATE = 10/13/2020	DATE - 8/6/2020	REVISED -

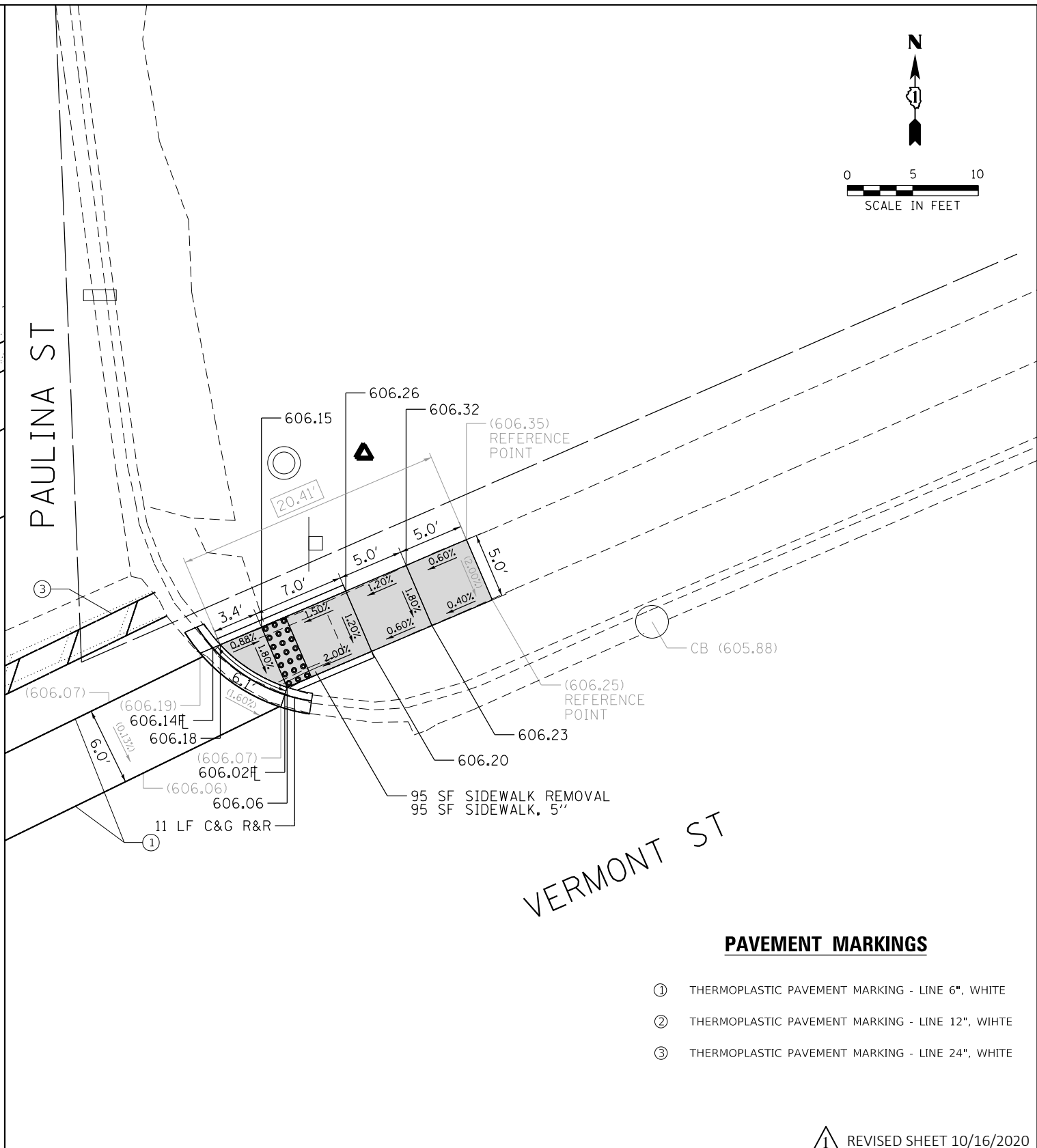
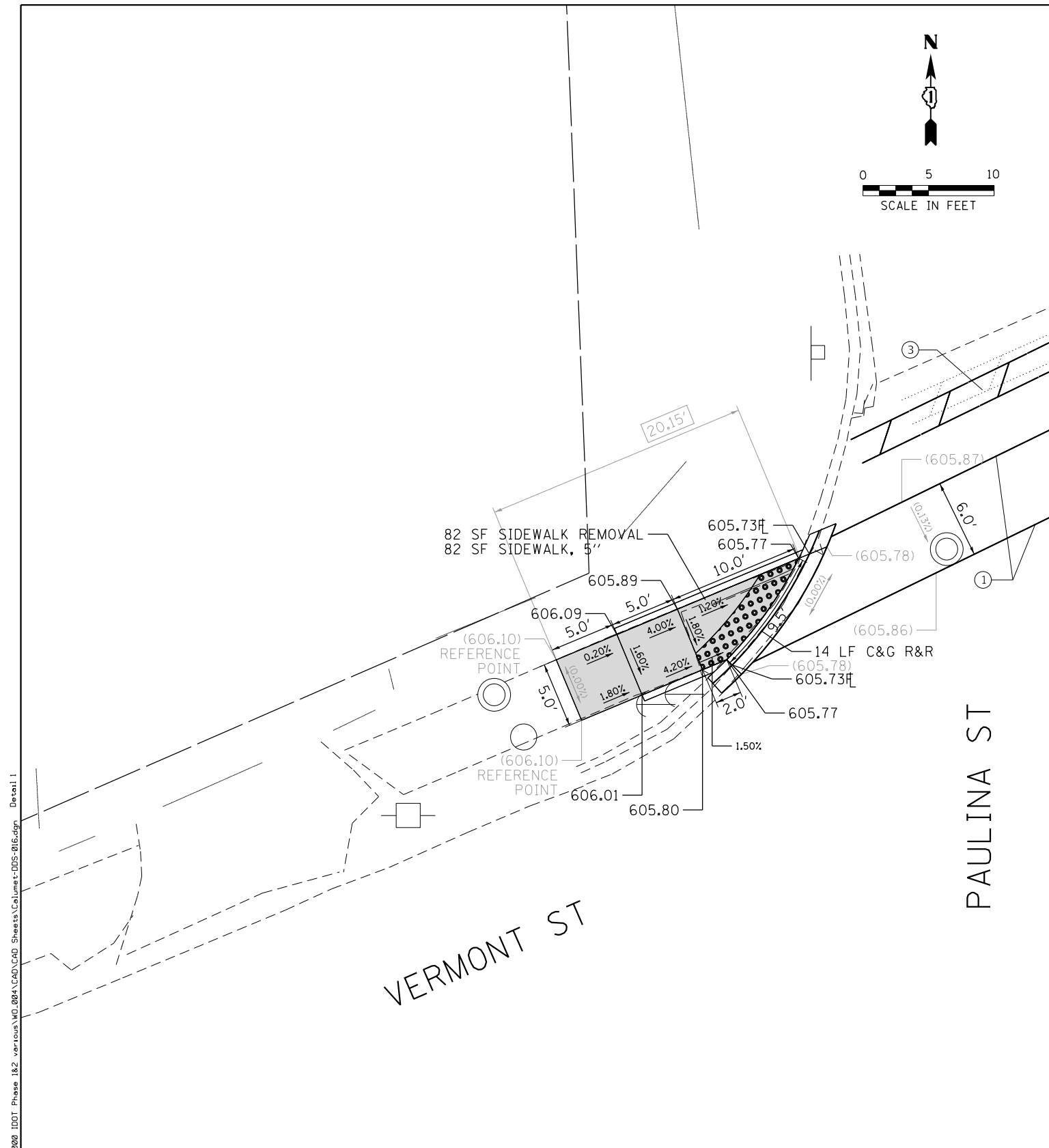
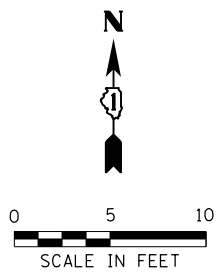
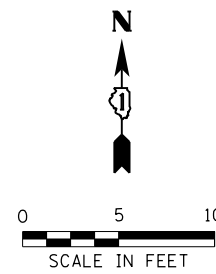
STATE OF ILLINOIS
DEPARTMENT OF TRANSPORTATION

SIDEWALK RAMP DETAILS
VERMONT ST AT PAGE ST

SCALE: 1" = 5' SHEET 12 OF 58 SHEETS STA. TO STA.

KEY ROUTE	SECTION	COUNTY	TOTAL SHEETS	SHEET NO.
VAR.	2020-019-SW	COOK	73	18
CONTRACT NO. 62K85			ILLINOIS FED. AID PROJECT	

FILE NAME: \\nops1\h01\Transportation\113-0108-000\DOT Phase_1&2\vermont\10.0001\CAD_Sheets\Cumet-DDS-015.dgn Detail 1



VERMONT ST

PAULINA ST

PAULINA ST

VERMONT ST

PAVEMENT MARKINGS


- ① THERMOPLASTIC PAVEMENT MARKING - LINE 6", WHITE
- ② THERMOPLASTIC PAVEMENT MARKING - LINE 12", WHITE
- ③ THERMOPLASTIC PAVEMENT MARKING - LINE 24", WHITE

① REVISED SHEET 10/16/2020

REFERENCE BENCHMARK ELEV 605.94
 BENCHMARK : CONTROL POINT IN NE CORNER OF VERMONT AVE AND PAULINA ST
 LOCATION : 44 FT NORTH OF VERMONT AVE CL AND 31 FT EAST OF PAULINA ST CL

LEGEND

- xx.xx' EXISTING LENGTH
- PROPOSED SIDE CURB
- () EXISTING ELEVATION/SLOPE
- PROPOSED SIDEWALK
- DETECTABLE WARNINGS
- SIDEWALK REMOVAL REPLACE W/TOPSOIL & SOD



USER NAME = SchoeffN	DESIGNED - NWS/1WB	REVISED -
DRAWN - NWS/1WB	CHECKED - RPH	REVISED -
PLOT SCALE = 10.0001' / in.	DATE - 8/6/2020	REVISED -
PLOT DATE = 10/13/2020		

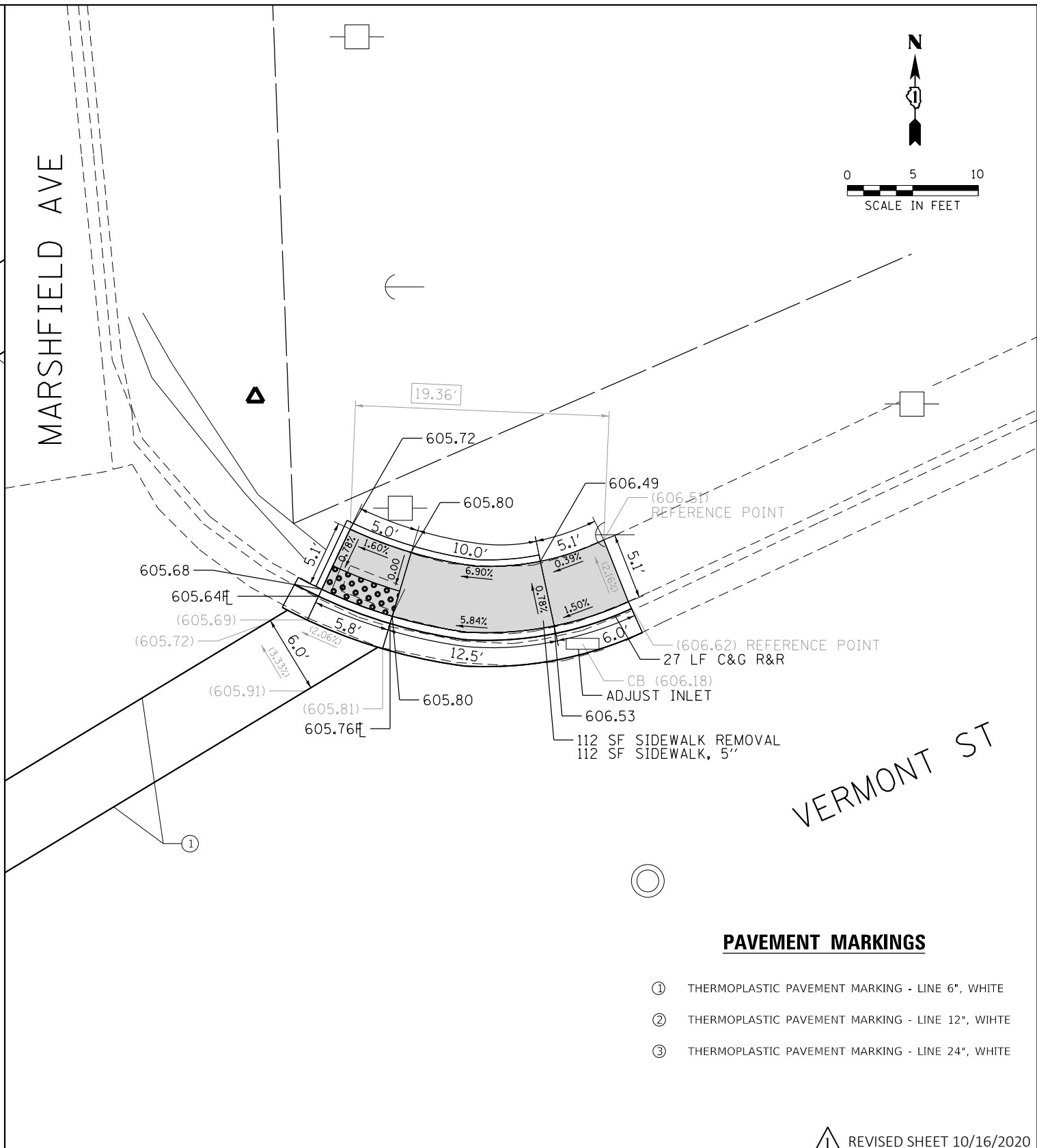
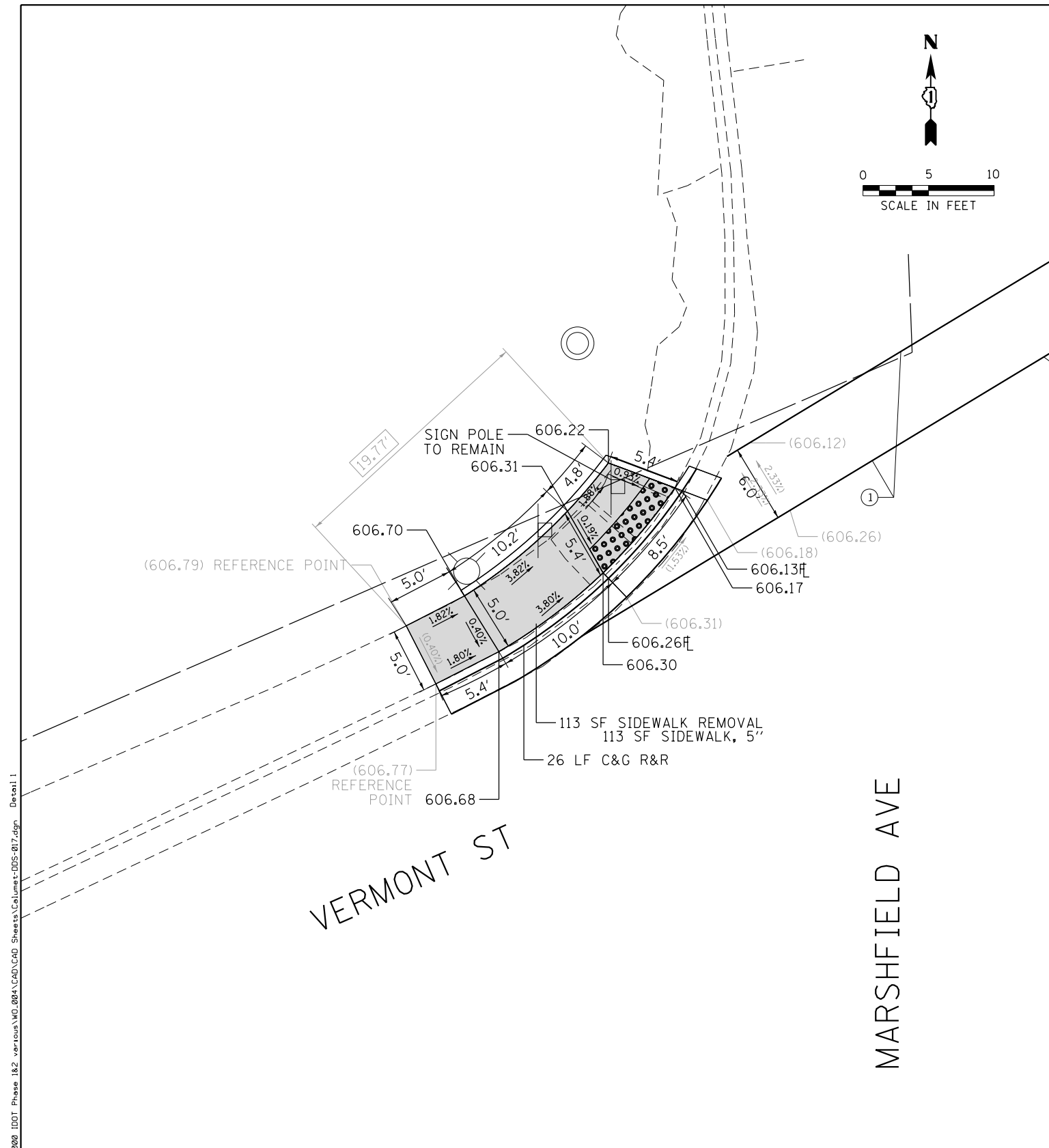
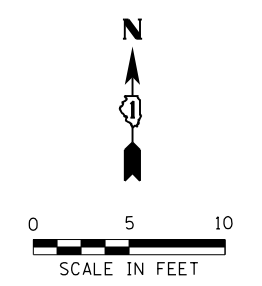
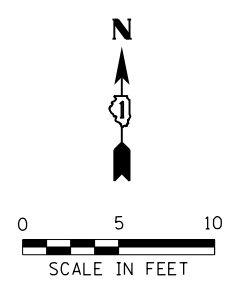
STATE OF ILLINOIS
 DEPARTMENT OF TRANSPORTATION

SIDEWALK RAMP DETAILS
 VERMONT ST AT PAULINA ST

SCALE: 1" = 5' SHEET 13 OF 58 SHEETS STA. TO STA.

KEY ROUTE	SECTION	COUNTY	TOTAL SHEETS	SHEET NO.
VAR.	2020-019-SW	COOK	73	19
CONTRACT NO.			62K85	
ILLINOIS FED. AID PROJECT				

FILE NAME: \\nps\1\1\1\Transportation\PA\113-0108-2000\DDOT Phase_1&2_vermont\MO_0804\CAD\CAD_Sheets\Cabinet-DDS-016.dwg Detail 1



PAVEMENT MARKINGS


- ① THERMOPLASTIC PAVEMENT MARKING - LINE 6", WHITE
- ② THERMOPLASTIC PAVEMENT MARKING - LINE 12", WHITE
- ③ THERMOPLASTIC PAVEMENT MARKING - LINE 24", WHITE

① REVISED SHEET 10/16/2020

REFERENCE BENCHMARK ELEV 606.20
 BENCHMARK : CONTROL POINT IN NE CORNER OF VERMONT AVE AND MARSHFIELD AVE
 LOCATION : 63 FT NORTH OF VERMONT AVE CL AND 24 FT EAST OF MARSHFIELD AVE CL

LEGEND

	EXISTING LENGTH		PROPOSED SIDEWALK
	PROPOSED SIDE CURB		DETECTABLE WARNINGS
	EXISTING ELEVATION/SLOPE		SIDEWALK REMOVAL REPLACE W/TOPSOIL & SOD



USER NAME = SchoeffN	DESIGNED - NWS/1WB	REVISED -
DRAWN - NWS/1WB	REVISIONS	
CHECKED - RPH	REVISIONS	
DATE - 8/6/2020	REVISIONS	

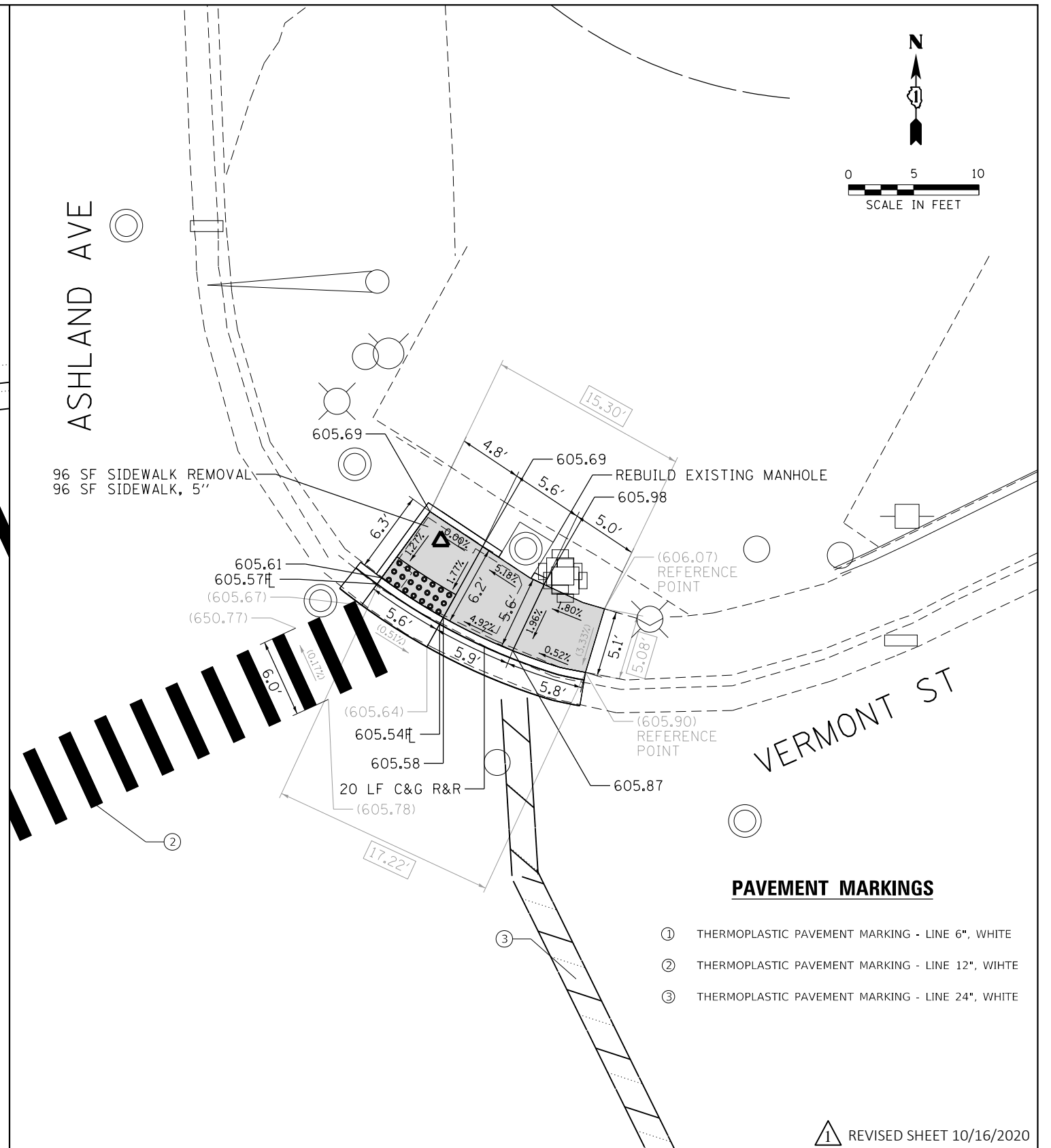
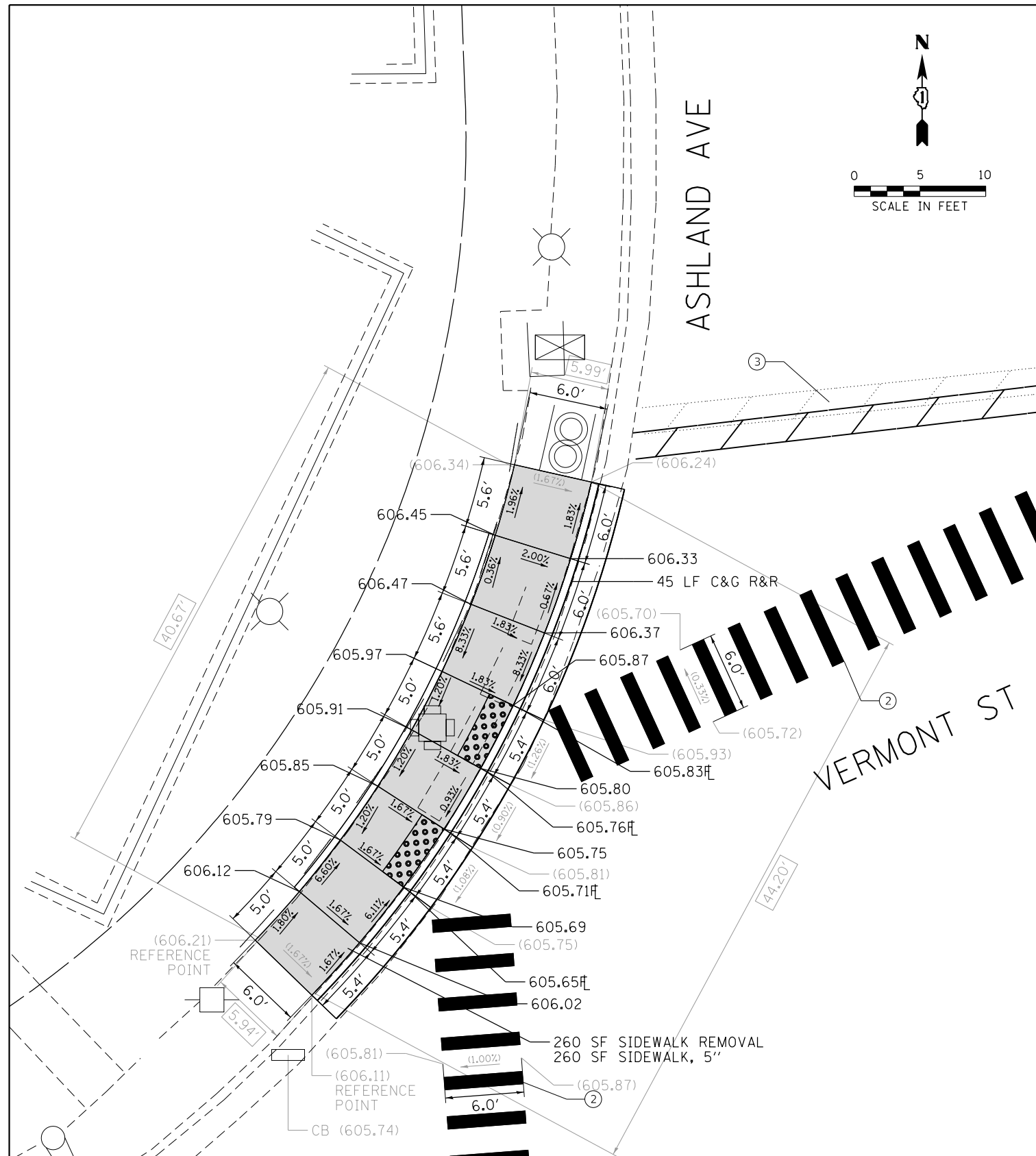
**STATE OF ILLINOIS
 DEPARTMENT OF TRANSPORTATION**

**SIDEWALK RAMP DETAILS
 VERMONT ST AT MARSHFIELD AVE**

SCALE: 1" = 5' SHEET 14 OF 58 SHEETS STA. TO STA.

KEY ROUTE	SECTION	COUNTY	TOTAL SHEETS	SHEET NO.
VAR.	2020-019-SW	COOK	73	20
CONTRACT NO.			62K85	
ILLINOIS FED. AID PROJECT				

FILE NAME: \\nops11\h01\Transportation\113-0108-2000\DDOT Phase 1B2 - vermont\MO.080\CAD\CAD_Sheets\Columet-DDS-017.dgn Detail 1



PAVEMENT MARKINGS

- ① THERMOPLASTIC PAVEMENT MARKING - LINE 6", WHITE
- ② THERMOPLASTIC PAVEMENT MARKING - LINE 12", WHITE
- ③ THERMOPLASTIC PAVEMENT MARKING - LINE 24", WHITE

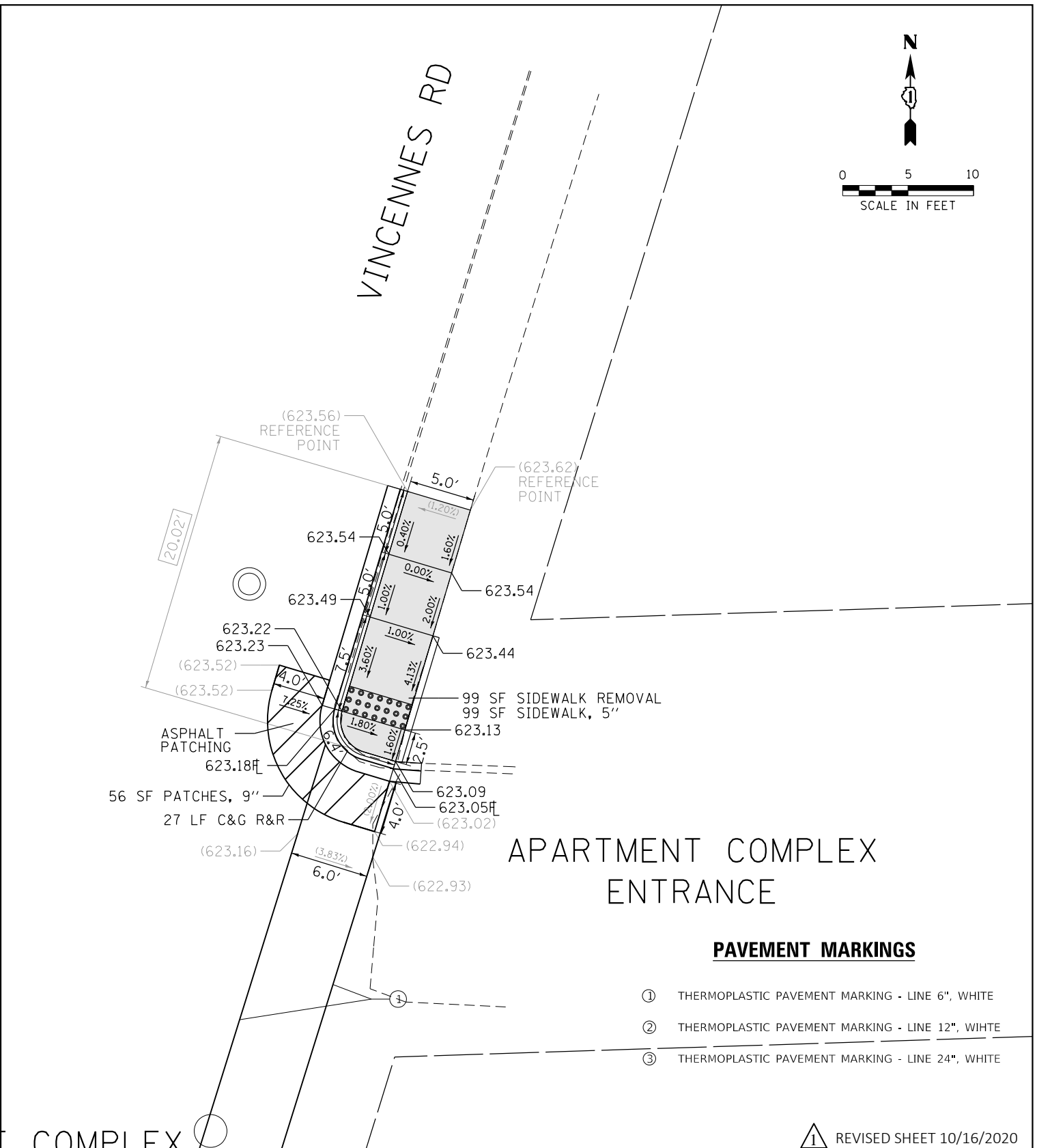
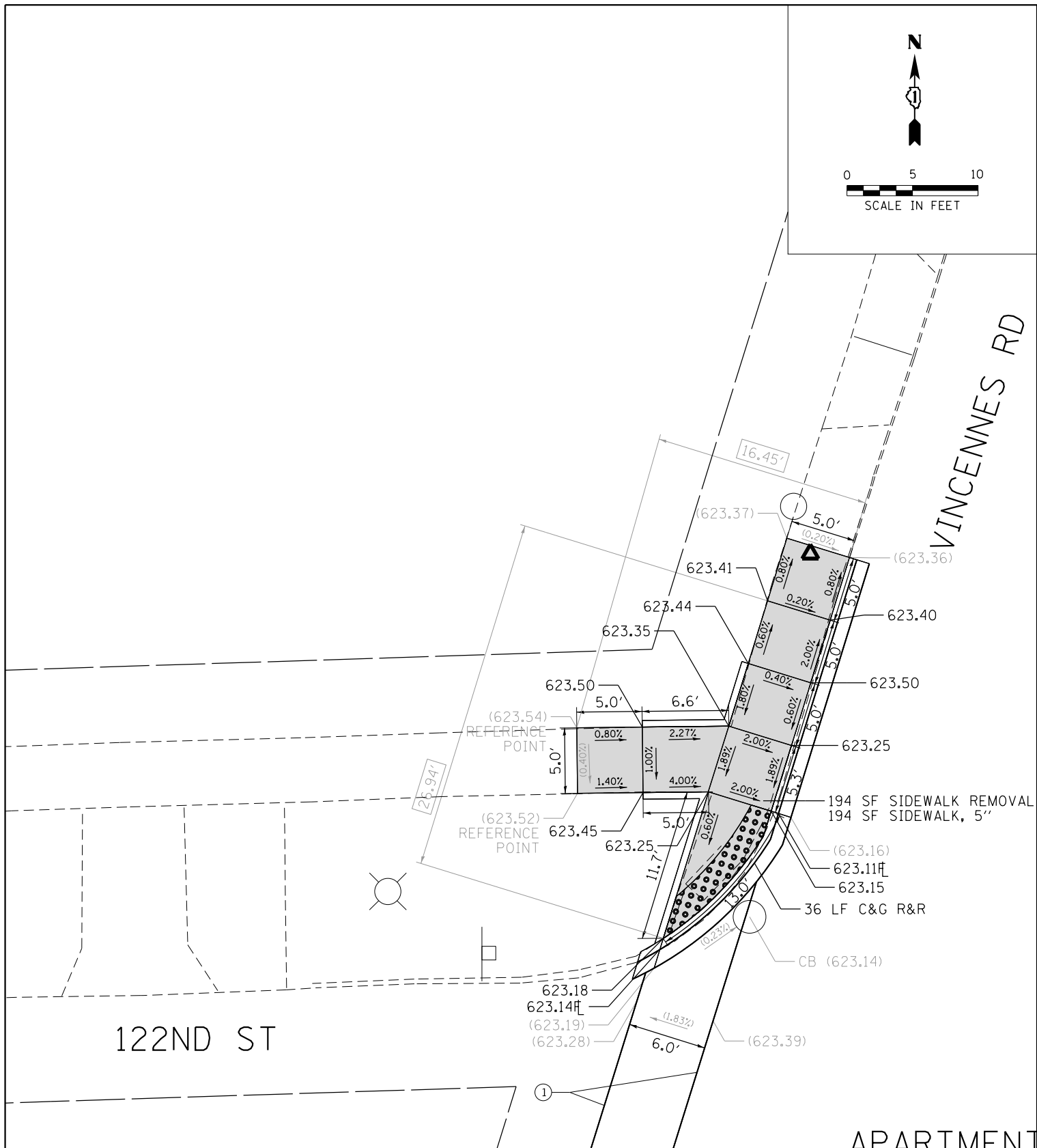
① REVISED SHEET 10/16/2020

REFERENCE BENCHMARK ELEV 606.03
 BENCHMARK : CONTROL POINT IN NE CORNER OF VERMONT AVE AND ASHLAND AVE
 LOCATION : 59 FT NORTH OF VERMONT AVE C AND 48 FT EAST OF ASHLAND AVE C

LEGEND

xx.xx'	EXISTING LENGTH	[Grey Box]	PROPOSED SIDEWALK
==	PROPOSED SIDE CURB	[Dotted Box]	DETECTABLE WARNINGS
()	EXISTING ELEVATION/SLOPE	[Cross-hatched Box]	SIDEWALK REMOVAL REPLACE W/TOPSOIL & SOD





APARTMENT COMPLEX ENTRANCE

PAVEMENT MARKINGS


- ① THERMOPLASTIC PAVEMENT MARKING - LINE 6", WHITE
- ② THERMOPLASTIC PAVEMENT MARKING - LINE 12", WHITE
- ③ THERMOPLASTIC PAVEMENT MARKING - LINE 24", WHITE

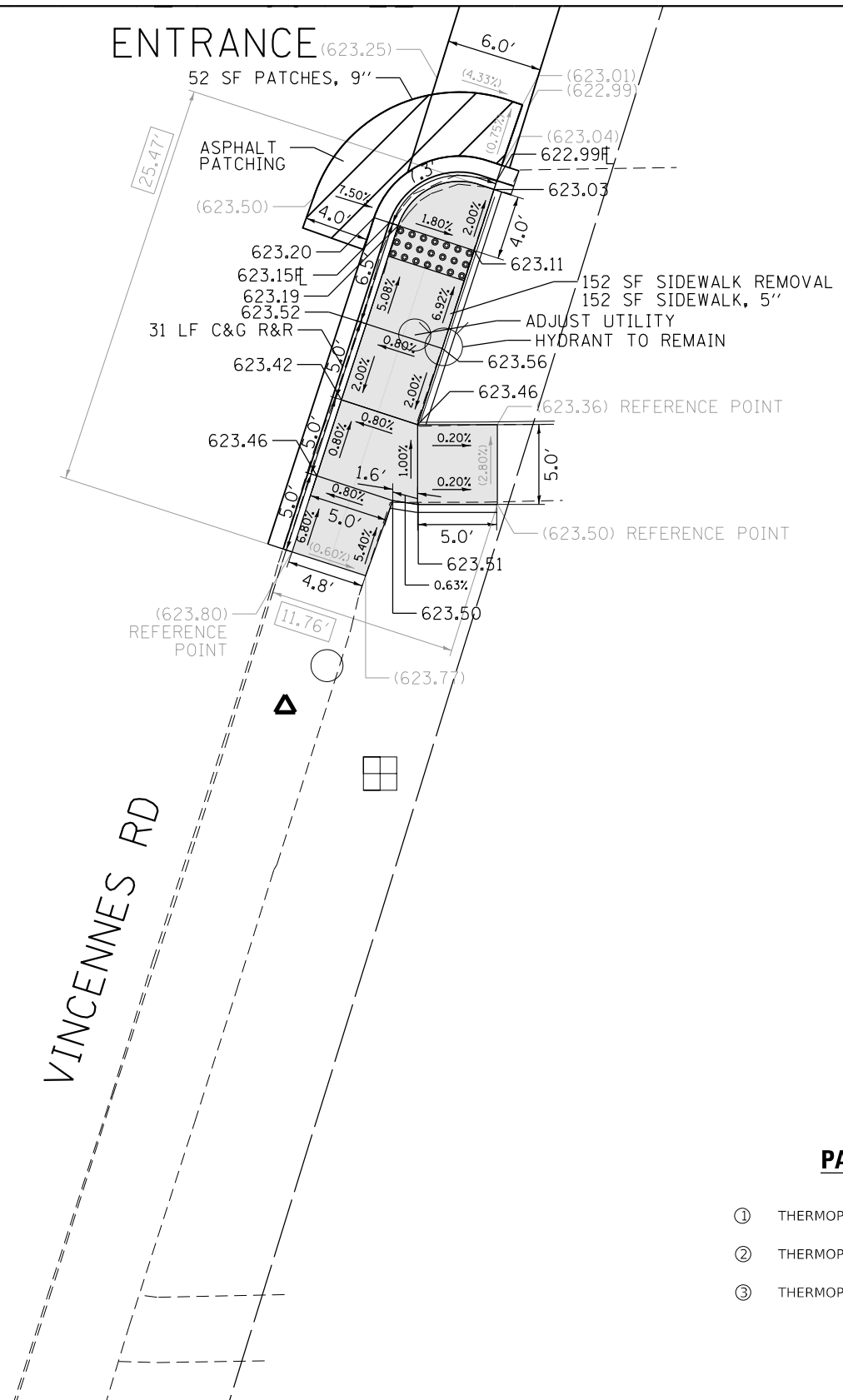
① REVISED SHEET 10/16/2020

REFERENCE BENCHMARK ELEV 623.35
 BENCHMARK : CONTROL POINT IN NW CORNER OF VINCENNES RD AND 122ND ST
 LOCATION : 25 FT WEST OF VINCENNES RD CL AND 45 FT NORTH OF 122ND ST CL

LEGEND

xx.xx'	EXISTING LENGTH		PROPOSED SIDEWALK
	PROPOSED SIDE CURB		DETECTABLE WARNINGS
()	EXISTING ELEVATION/SLOPE		SIDEWALK REMOVAL REPLACE W/TOPSOIL & SOD






PAVEMENT MARKINGS

- ① THERMOPLASTIC PAVEMENT MARKING - LINE 6", WHITE
- ② THERMOPLASTIC PAVEMENT MARKING - LINE 12", WHITE
- ③ THERMOPLASTIC PAVEMENT MARKING - LINE 24", WHITE

1 REVISED SHEET 10/16/2020

REFERENCE BENCHMARK ELEV 623.75
 BENCHMARK : CONTROL POINT IN SE CORNER OF VINCENNES RD AND 122ND ST
 LOCATION : 25 FT EAST OF VINCENNES RD CL AND 46 FT SOUTH OF 122ND ST CL

LEGEND	
xx.xx'	EXISTING LENGTH
==	PROPOSED SIDE CURB
()	EXISTING ELEVATION/SLOPE
[Shaded Box]	PROPOSED SIDEWALK
[Grid Box]	DETECTABLE WARNINGS
[Cross-hatch Box]	SIDEWALK REMOVAL REPLACE W/TOPSOIL & SOD



FILE NAME: I:\projects\11001\Transportation\113-0108-000\DOT Phase_1&2_vcr\outs\10.080\CAD\CAD_Sheets\Columet-DDS-025.dgn Detail 2



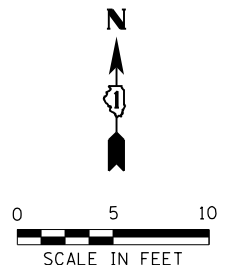
USER NAME = SchoeffN	DESIGNED - NWS/IWB	REVISED -
	DRAWN - NWS/IWB	REVISED -
PLOT SCALE = 10.0001' / in.	CHECKED - RPH	REVISED -
PLOT DATE = 10/13/2020	DATE - 8/6/2020	REVISED -

STATE OF ILLINOIS
DEPARTMENT OF TRANSPORTATION

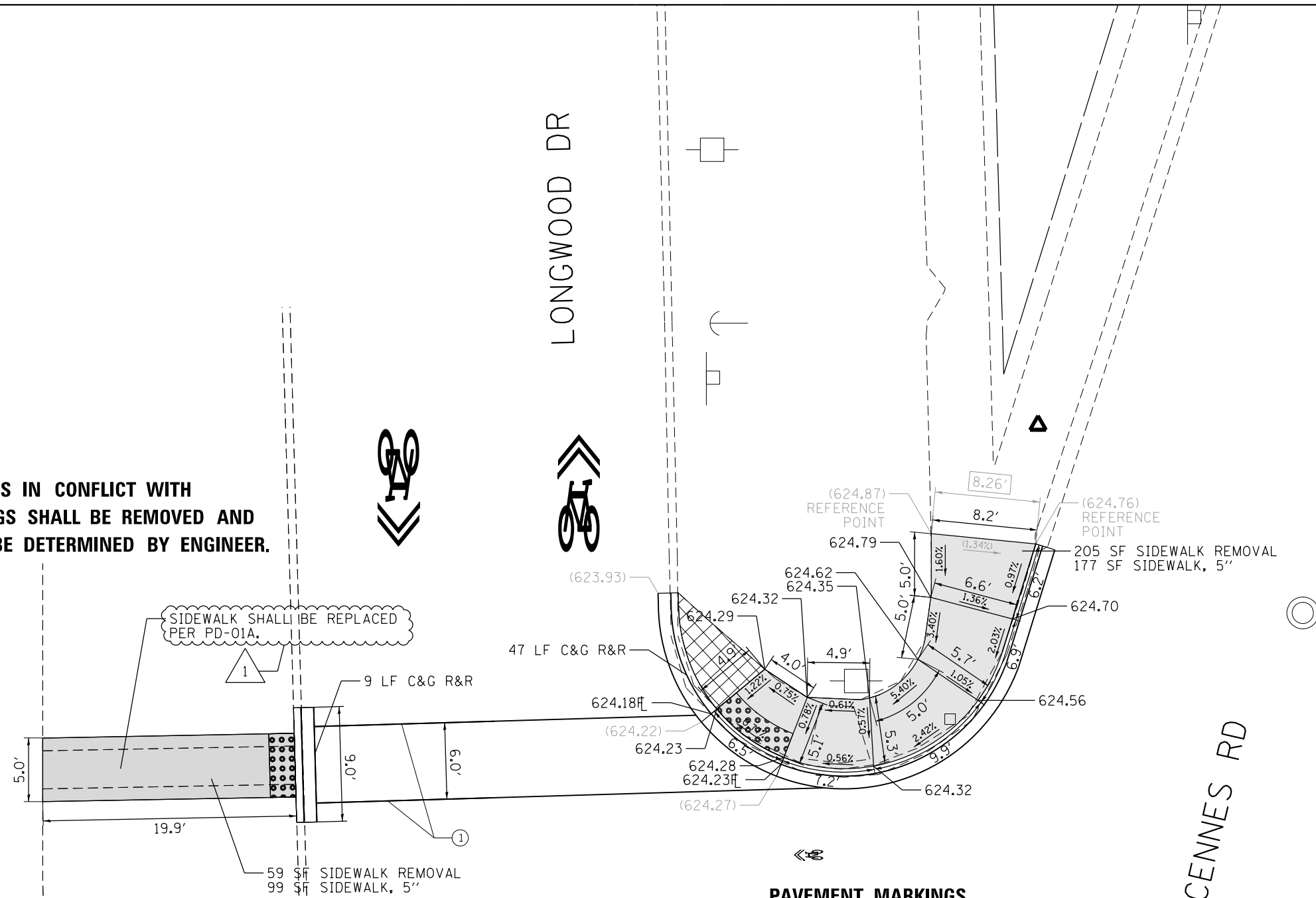
SIDEWALK RAMP DETAILS
VINCENNES RD AT 122ND ST

SCALE: 1" = 5' SHEET 17 OF 58 SHEETS STA. TO STA.

KEY ROUTE	SECTION	COUNTY	TOTAL SHEETS	SHEET NO.
VAR.	2020-019-SW	COOK	73	23
CONTRACT NO. 62K85			ILLINOIS FED. AID PROJECT	



EXISTING SHARED LANE SYMBOLS IN CONFLICT WITH PROPOSED CROSSWALK MARKINGS SHALL BE REMOVED AND REPLACED. FINAL LOCATION TO BE DETERMINED BY ENGINEER.



PAVEMENT MARKINGS

- ① THERMOPLASTIC PAVEMENT MARKING - LINE 6", WHITE
- ② THERMOPLASTIC PAVEMENT MARKING - LINE 12", WHITE
- ③ THERMOPLASTIC PAVEMENT MARKING - LINE 24", WHITE

LEGEND

- xx.xx' EXISTING LENGTH
- PROPOSED SIDE CURB
- () EXISTING ELEVATION/SLOPE
- PROPOSED SIDEWALK
- DETECTABLE WARNINGS
- SIDEWALK REMOVAL REPLACE W/TOPSOIL & SOD

REFERENCE BENCHMARK ELEV 624.83
 BENCHMARK : CONTROL POINT IN NORTH CORNER OF VINCENNES RD AND LONGWOOD DR
 LOCATION : 261 FT NORTH OF 123RD ST C AND 24 FT WEST OF VINCENNES RD C

① REVISED SHEET 10/16/2020



USER NAME = SchoeffN	DESIGNED - NWS/IWB	REVISED -
	DRAWN - NWS/IWB	REVISED -
PLOT SCALE = 10.0001' / in.	CHECKED - RPH	REVISED -
PLOT DATE = 10/13/2020	DATE - 8/6/2020	REVISED -

**STATE OF ILLINOIS
 DEPARTMENT OF TRANSPORTATION**

**SIDEWALK RAMP DETAILS
 VINCENNES RD AT LONGWOOD DR**

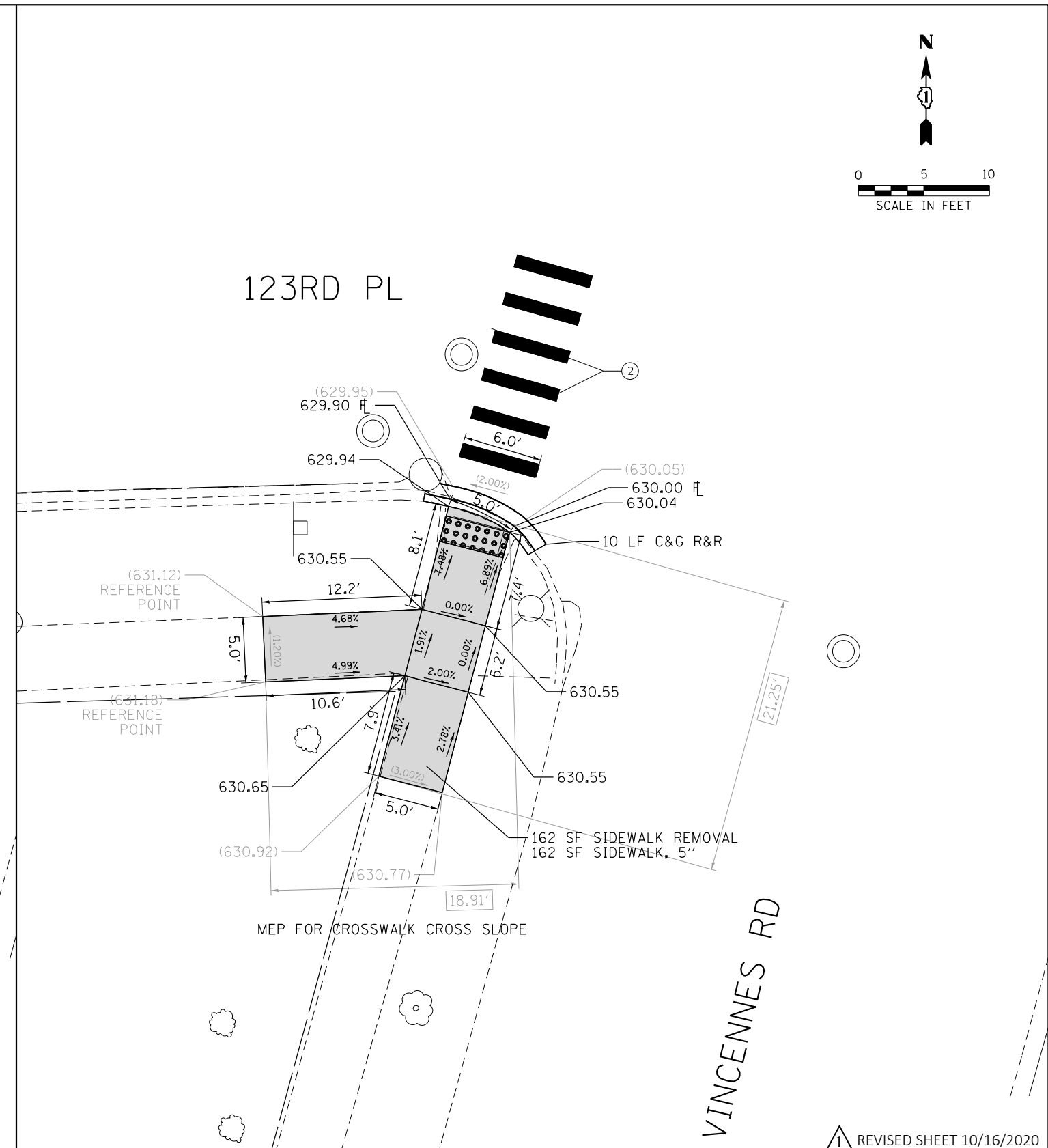
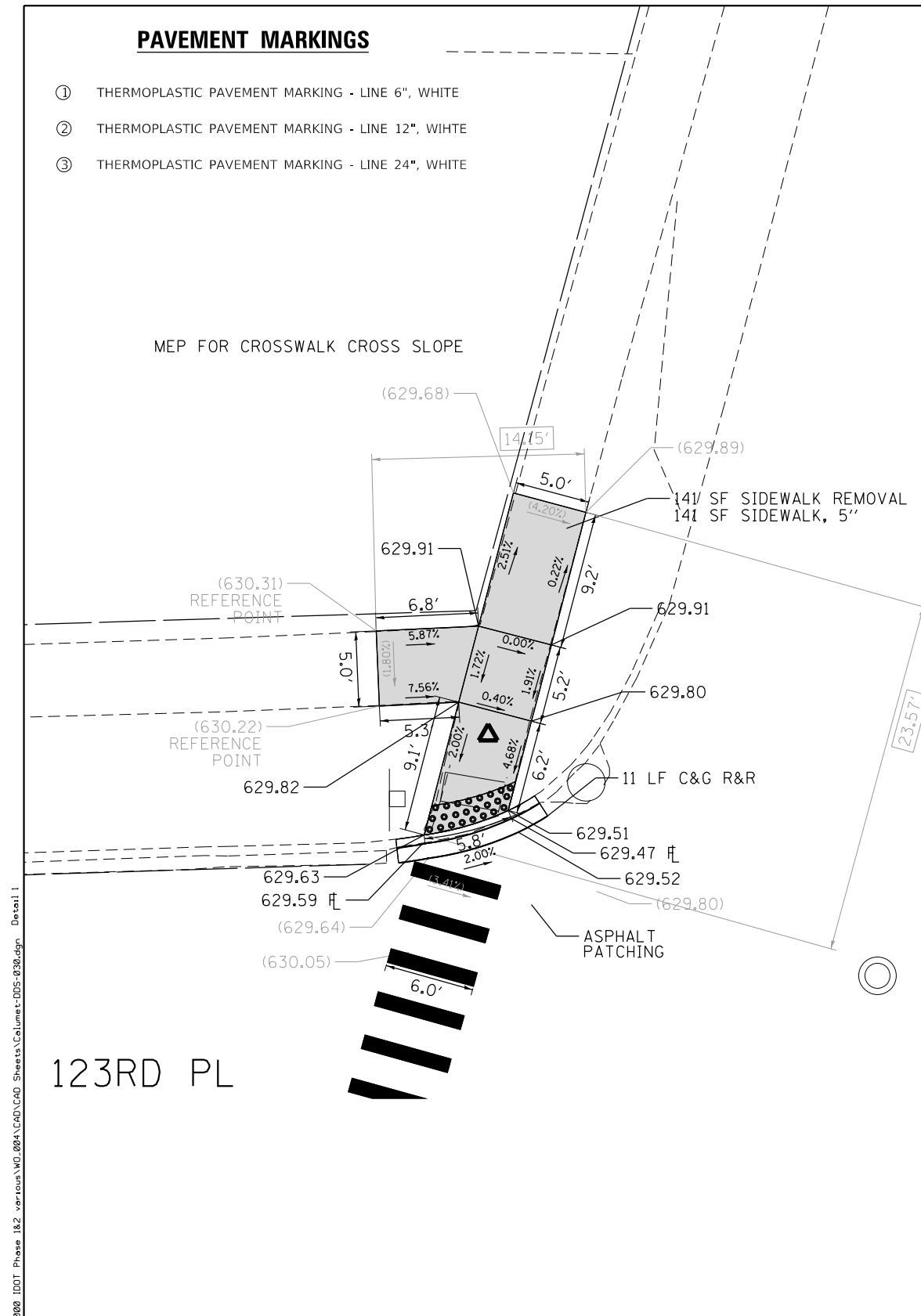
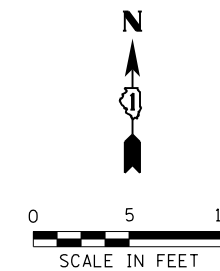
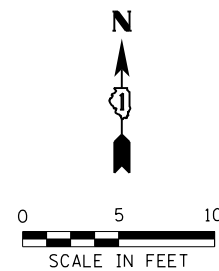
SCALE: 1" = 5' SHEET 18 OF 58 SHEETS STA. TO STA.

KEY ROUTE	SECTION	COUNTY	TOTAL SHEETS	SHEET NO.
VAR.	2020-019-SW	COOK	73	24
CONTRACT NO.			62K85	
ILLINOIS FED. AID PROJECT				

FILE NAME: I:\projects\11001\Transportation\113-0108-000\DOT Phase_1B2_virtuous\10.0805\CAD\CAD_Sheets\Columet-DDS-027.dgn Detail 1

PAVEMENT MARKINGS

- ① THERMOPLASTIC PAVEMENT MARKING - LINE 6", WHITE
- ② THERMOPLASTIC PAVEMENT MARKING - LINE 12", WHITE
- ③ THERMOPLASTIC PAVEMENT MARKING - LINE 24", WHITE



123RD PL

123RD PL

VINCENNES RD


VINCENNES RD

1 REVISED SHEET 10/16/2020

REFERENCE BENCHMARK ELEV N/A
 BENCHMARK : N/A
 LOCATION : N/A

LEGEND

- xx.xx' EXISTING LENGTH
- PROPOSED SIDE CURB
- () EXISTING ELEVATION/SLOPE
- PROPOSED SIDEWALK
- DETECTABLE WARNINGS
- SIDEWALK REMOVAL REPLACE W/TOPSOIL & SOD



USER NAME = SchoeffN	DESIGNED - NWS/IWB	REVISED -
	DRAWN - NWS/IWB	REVISED -
PLOT SCALE = 10.0001' / in.	CHECKED - RPH	REVISED -
PLOT DATE = 10/13/2020	DATE - 8/6/2020	REVISED -

STATE OF ILLINOIS
 DEPARTMENT OF TRANSPORTATION

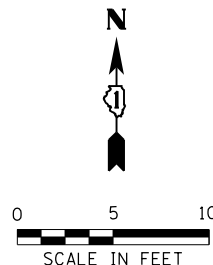
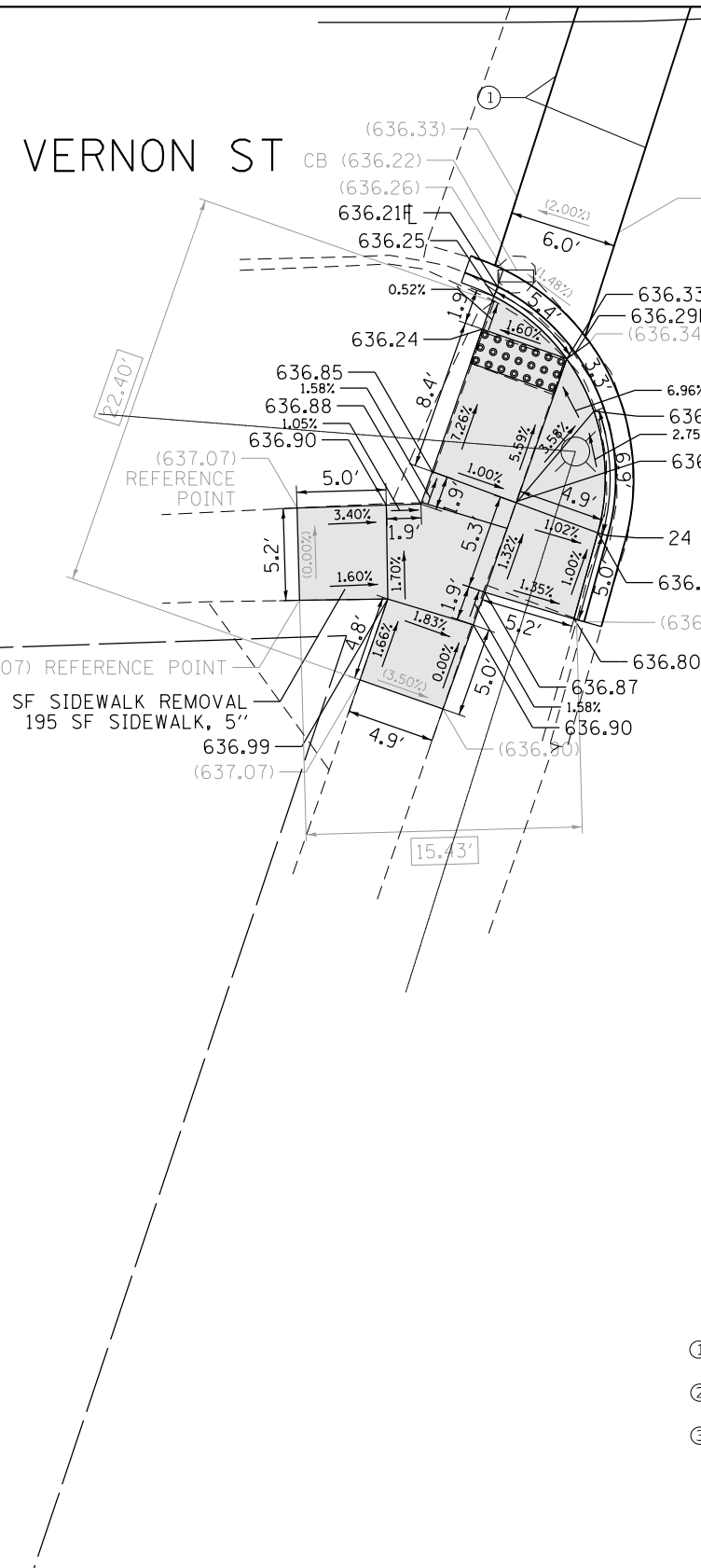
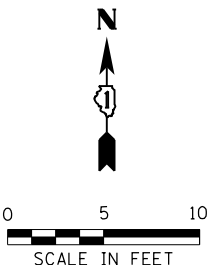
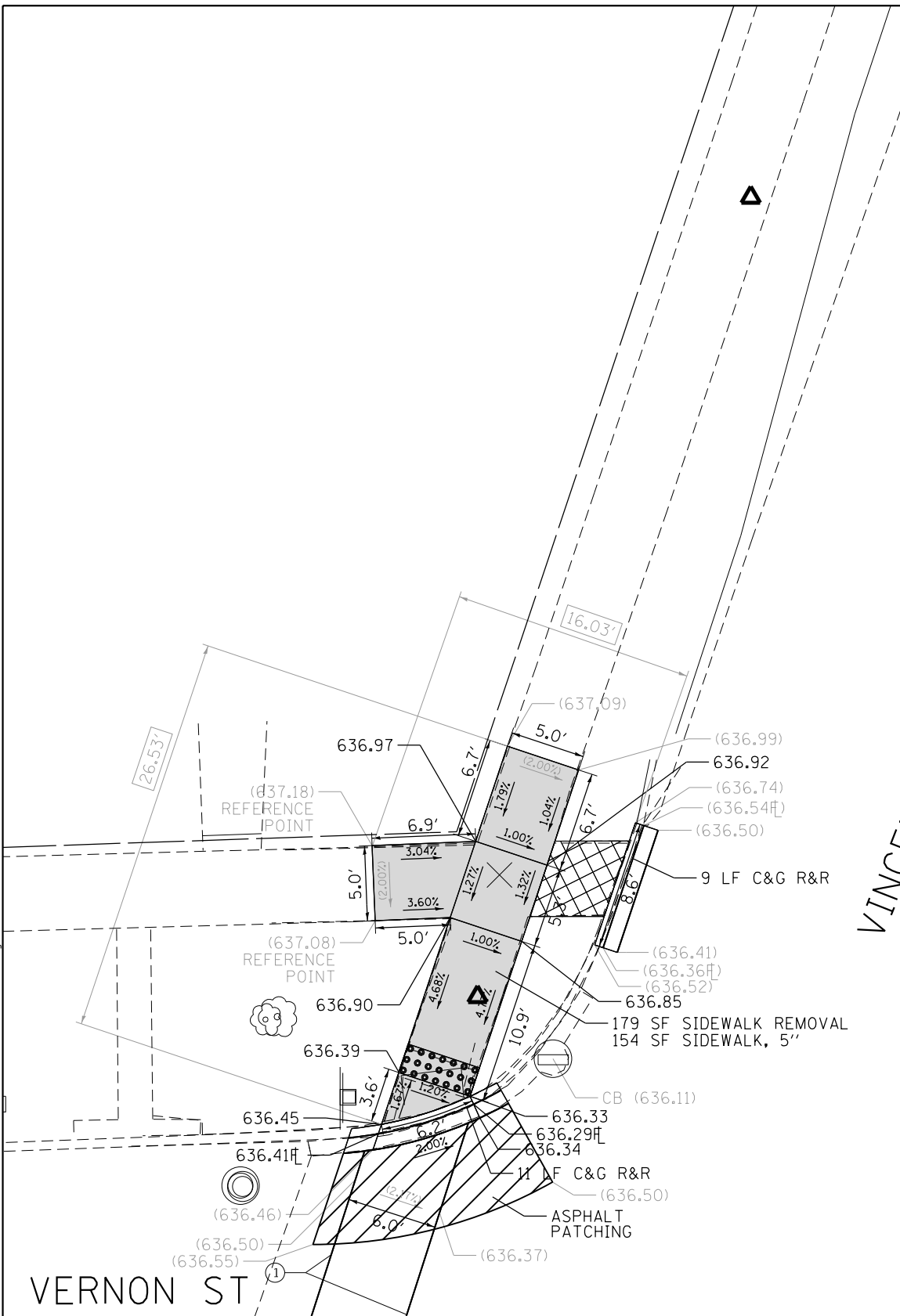
SIDEWALK RAMP DETAILS
 VINCENNES RD AT 123RD PL

SCALE: 1" = 5' SHEET 19 OF 58 SHEETS STA. TO STA.

KEY ROUTE	SECTION	COUNTY	TOTAL SHEETS	SHEET NO.
VAR.	2020-019-SW	COOK	73	25
CONTRACT NO. 62K85			ILLINOIS FED. AID PROJECT	

FILE NAME: \\nwp1\ltd1\transportation\113-0108-000\DOT Phase_1&2_virtuous\MO_0805\CAD\CAD_Sheets\Cummet-DDS-030.dgn Detail 1

FILE NAME: \\p011h01\Transportation\PA\113-0108-2000 IDOT Phase 1B2 - verious\10.08\CAD\CAD_Sheets\Columet-DBS-005.dgn Detail 1



VINCENNES RD

VINCENNES RD

VERNON ST

VERNON ST


PAVEMENT MARKINGS

- ① THERMOPLASTIC PAVEMENT MARKING - LINE 6", WHITE
- ② THERMOPLASTIC PAVEMENT MARKING - LINE 12", WHITE
- ③ THERMOPLASTIC PAVEMENT MARKING - LINE 24", WHITE

REVISION 1 REVISED SHEET 10/16/2020

LEGEND

- xx.xx' EXISTING LENGTH
- PROPOSED SIDEWALK
- PROPOSED SIDE CURB
- DETECTABLE WARNINGS
- EXISTING ELEVATION/SLOPE
- SIDEWALK REMOVAL REPLACE W/TOPSOIL & SOD



REFERENCE BENCHMARK ELEV 636.84
 BENCHMARK : CONTROL POINT IN NW CORNER OF VINCENNES RD AND VERNON ST
 LOCATION : 30 FT WEST OF VINCENNES RD $\dot{\cap}$ AND 21 FT NORTH OF VERNON ST $\dot{\cap}$

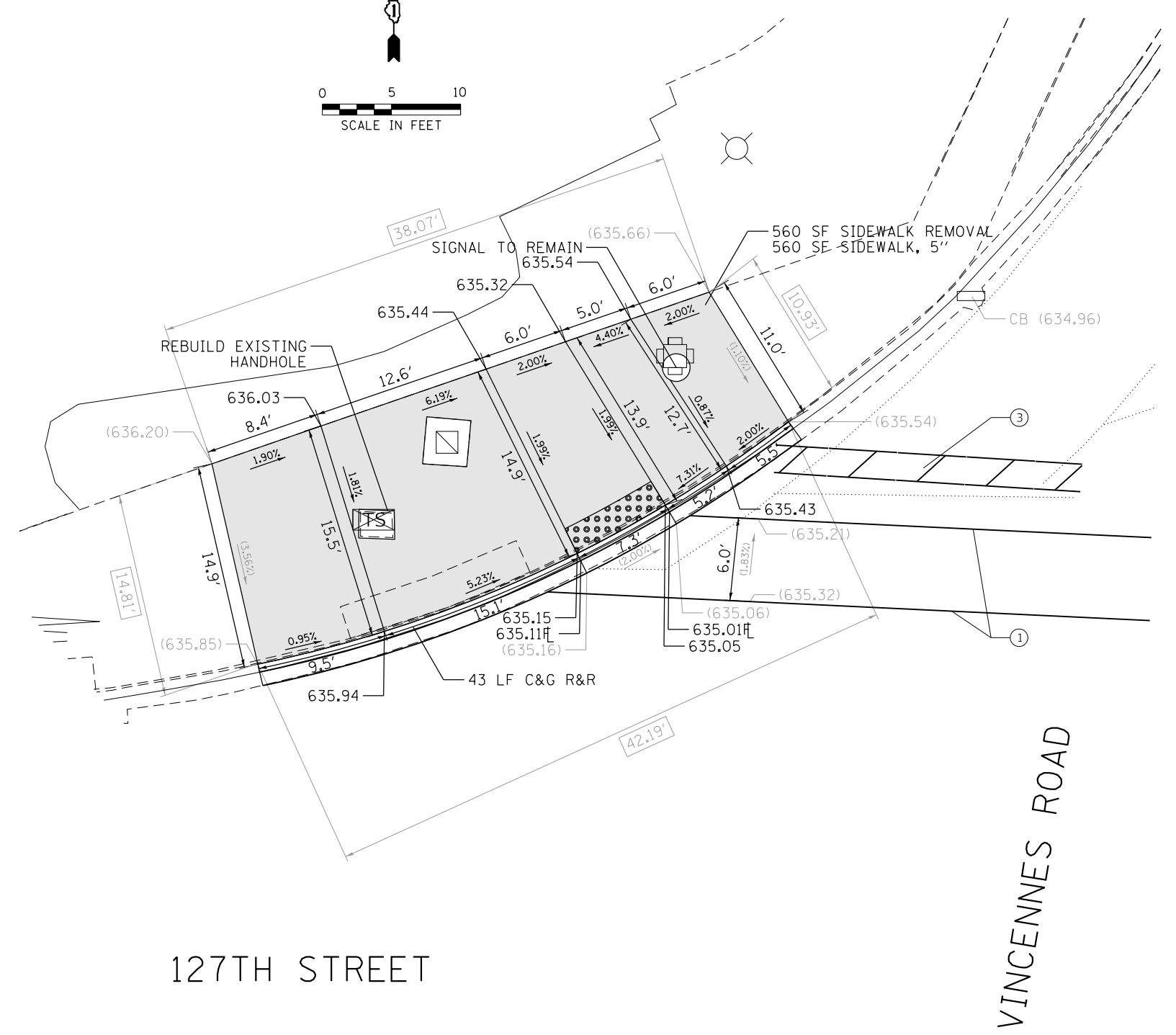
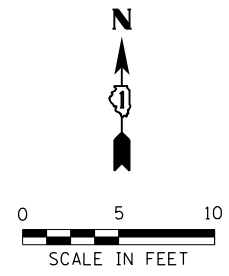
RS&H	USER NAME = SchoeffN	DESIGNED - NWS/IWB	REVISED -
	PLOT SCALE = 10.0001' / in.	DRAWN - NWS/IWB	REVISED -
	PLOT DATE = 10/13/2020	CHECKED - RPH	REVISED -
		DATE - 8/6/2020	REVISED -

**STATE OF ILLINOIS
DEPARTMENT OF TRANSPORTATION**

**SIDEWALK RAMP DETAILS
VINCENNES RD AT VERNON ST**

SCALE: 1" = 5' SHEET 20 OF 58 SHEETS STA. TO STA.

KEY ROUTE	SECTION	COUNTY	TOTAL SHEETS	SHEET NO.
VAR.	2020-019-SW	COOK	73	26
CONTRACT NO. 62K85			ILLINOIS FED. AID PROJECT	




127TH STREET

VINCENNES ROAD

1 REVISED SHEET 10/16/2020

REFERENCE BENCHMARK ELEV 636.21
 BENCHMARK : CONTROL POINT NW CORNER OF GREGORY ST AND 127TH ST
 LOCATION : 91 FT WEST OF GREGORY ST CL AND 58 FT NORTH OF 127TH ST CL

LEGEND	
xx.xx'	EXISTING LENGTH
==	PROPOSED SIDE CURB
()	EXISTING ELEVATION/SLOPE
[Shaded Box]	PROPOSED SIDEWALK
[Dotted Box]	DETECTABLE WARNINGS
[Cross-hatched Box]	SIDEWALK REMOVAL REPLACE W/TOPSOIL & SOD



USER NAME = SchoeffN	DESIGNED - NWS/IWB	REVISED -
	DRAWN - NWS/IWB	REVISED -
PLOT SCALE = 10.0001' / in.	CHECKED - RPH	REVISED -
PLOT DATE = 10/13/2020	DATE - 8/6/2020	REVISED -

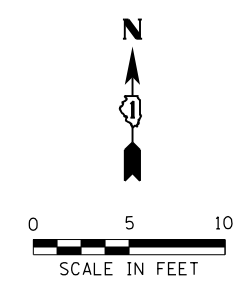
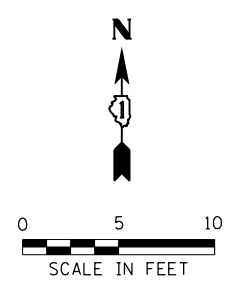
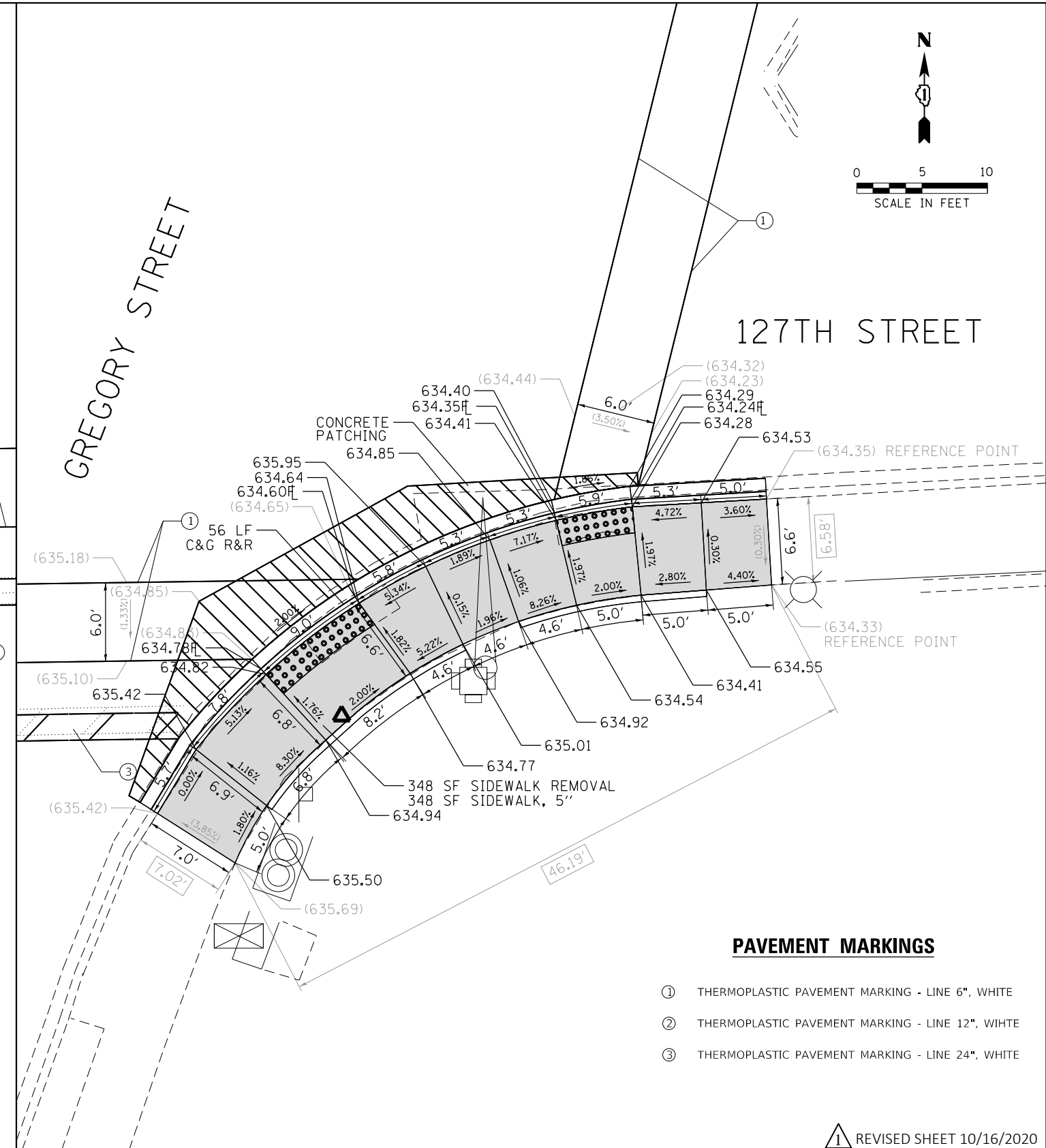
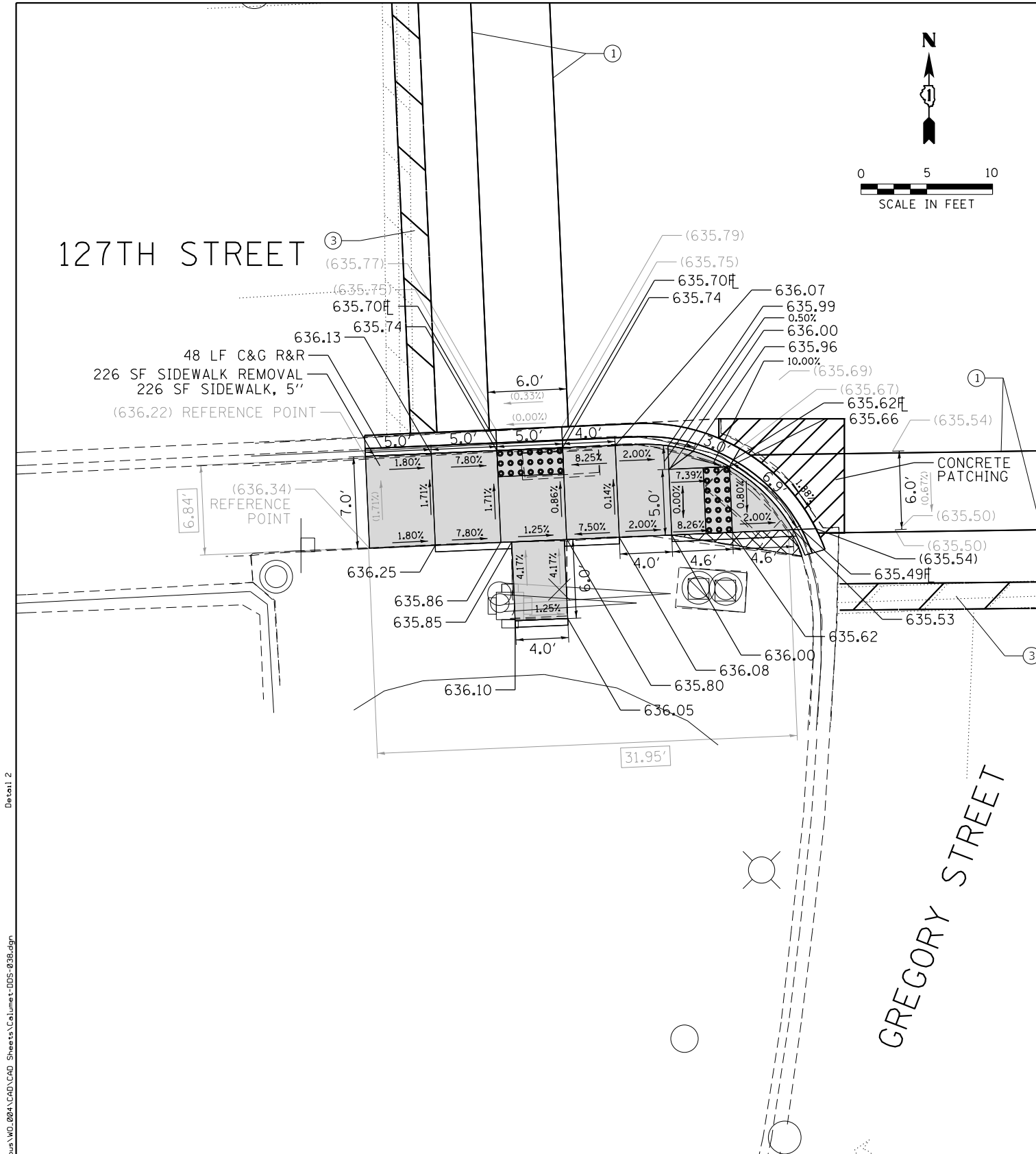
STATE OF ILLINOIS
 DEPARTMENT OF TRANSPORTATION

SIDEWALK RAMP DETAILS
 VINCENNES RD AT 127TH ST

SCALE: 1" = 5' SHEET 21 OF 58 SHEETS STA. TO STA.

KEY ROUTE	SECTION	COUNTY	TOTAL SHEETS	SHEET NO.
VAR.	2020-019-SW	COOK	73	27
CONTRACT NO. 62K85			ILLINOIS FED. AID PROJECT	

Detail 1
 FILE NAME = X:\P\113-0108-0000_IDDT_Phase_1&2_user\cus\WD_004\CAD\CAD_Sheets\Columns+DDBS-037.dgn



PAVEMENT MARKINGS


- ① THERMOPLASTIC PAVEMENT MARKING - LINE 6", WHITE
- ② THERMOPLASTIC PAVEMENT MARKING - LINE 12", WHITE
- ③ THERMOPLASTIC PAVEMENT MARKING - LINE 24", WHITE

① REVISED SHEET 10/16/2020

LEGEND

- xx.xx' EXISTING LENGTH
- PROPOSED SIDE CURB
- () EXISTING ELEVATION/SLOPE
- PROPOSED SIDEWALK
- DETECTABLE WARNINGS
- SIDEWALK REMOVAL REPLACE W/TOPSOIL & SOD

REFERENCE BENCHMARK ELEV 635.32
 BENCHMARK : CONTROL POINT IN SE CORNER OF GREGORY ST AND 127TH ST
 LOCATION : 51 FT EAST OF GREGORY ST $\text{\textcircled{C}}$ AND 48 FT SOUTH OF 127TH ST $\text{\textcircled{C}}$



Detail 2
 FILE NAME = X:\P\113-0108-0200_IDOT_Phase_1&2_user\cas\WD_004\CAD\CAD_Sheets\Columet-DDS-0328.dgn



USER NAME = SchoeffN	DESIGNED - NWS/IWB	REVISED -
DRAWN - NWS/IWB	CHECKED - RPH	REVISED -
DATE - 8/6/2020		

**STATE OF ILLINOIS
 DEPARTMENT OF TRANSPORTATION**

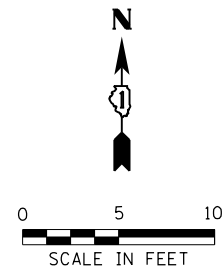
**SIDEWALK RAMP DETAILS
 GREGORY ST AT 127TH ST**

SCALE: 1" = 5' SHEET 22 OF 58 SHEETS STA. TO STA.

KEY ROUTE	SECTION	COUNTY	TOTAL SHEETS	SHEET NO.
VAR.	2020-019-SW	COOK	73	28
CONTRACT NO. 62K85			ILLINOIS FED. AID PROJECT	

PAVEMENT MARKINGS

- ① THERMOPLASTIC PAVEMENT MARKING - LINE 6", WHITE
- ② THERMOPLASTIC PAVEMENT MARKING - LINE 12", WHITE
- ③ THERMOPLASTIC PAVEMENT MARKING - LINE 24", WHITE



ASHLAND AVE

DWS TILE SHALL BE RESET PER ADA STANDARDS.

①

SIDEWALK SHALL BE REPLACED PER PD-01A.

①

124TH ST

LEGEND

xx.xx'

EXISTING LENGTH

==

PROPOSED SIDE CURB

()

EXISTING ELEVATION/SLOPE



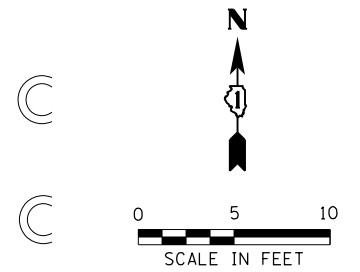
PROPOSED SIDEWALK



DETECTABLE WARNINGS



SIDEWALK REMOVAL
REPLACE W/TOPSOIL & SOD



ASHLAND AVE

(607.89) REFERENCE POINT

607.80
CB (607.40)

ADJUST CATCH BASIN
36 LF C&G R&R

607.49
607.45ft
(607.50)

607.44ft
(607.49)

(607.64)
(607.59)

①

(607.86) REFERENCE POINT

607.80

607.58

607.57
607.86

(607.94)

607.82
(607.84)

607.48

③

CB (607.29)

159 SF SIDEWALK REMOVAL
159 SF SIDEWALK, 5'

124TH ST

① REVISED SHEET 10/16/2020

REFERENCE BENCHMARK ELEV 608.00
BENCHMARK : CONTROL POINT IN NE CORNER OF ASHLAND AVE AND 124TH ST
LOCATION : 24 FT EAST OF ASHLAND AVE \dot{C} AND 27 FT NORTH OF 124TH ST \dot{C}



USER NAME = SchoeffN	DESIGNED - NWS/1WB	REVISED -
	DRAWN - NWS/1WB	REVISED -
PLOT SCALE = 10.0001' / in.	CHECKED - RPH	REVISED -
PLOT DATE = 10/13/2020	DATE - 8/6/2020	REVISED -

STATE OF ILLINOIS
DEPARTMENT OF TRANSPORTATION

SIDEWALK RAMP DETAILS
ASHLAND AVE AT 124TH ST

SCALE: 1" = 5' SHEET 23 OF 58 SHEETS STA. TO STA.

KEY ROUTE	SECTION	COUNTY	TOTAL SHEETS	SHEET NO.
VAR.	2020-019-SW	COOK	73	29
CONTRACT NO.			62K85	
ILLINOIS FED. AID PROJECT				

FILE NAME = X:\P\113-0108-2020 IDOT Phase 1&2 User\cus\WD.004\CAD\CAD Sheets\Columb-DIS-040.dgn

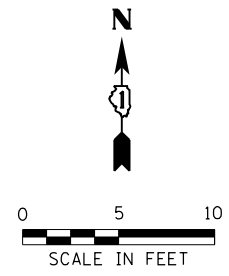
124TH ST

SIDEWALK SHALL BE REPLACED PER PD-01A.

1

DWS TILE SHALL BE RESET PER ADA STANDARDS.

1

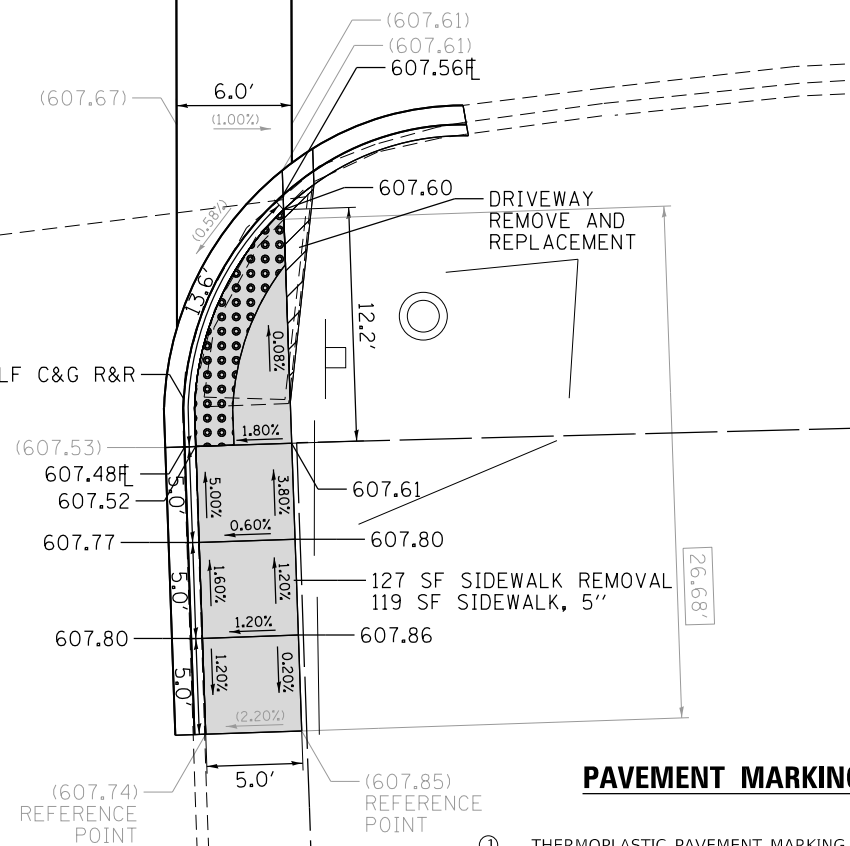


ASHLAND AVE

124TH ST



ASHLAND AVE



PAVEMENT MARKINGS

- ① THERMOPLASTIC PAVEMENT MARKING - LINE 6", WHITE
- ② THERMOPLASTIC PAVEMENT MARKING - LINE 12", WHITE
- ③ THERMOPLASTIC PAVEMENT MARKING - LINE 24", WHITE

Detail 2
FILE NAME = X:\P\113-0108-2020_IDOT_Phase_1&2_user\cas\WD_004\CAD\CAD_Sheets\Columet-DIS-041.dgn

REFERENCE BENCHMARK ELEV 608.00
 BENCHMARK : CONTROL POINT IN NE CORNER OF ASHLAND AVE AND 124TH ST
 LOCATION : 24 FT EAST OF ASHLAND AVE ζ AND 27 FT NORTH OF 124TH ST ζ

LEGEND

- xx.xx' EXISTING LENGTH
- PROPOSED SIDE CURB
- () EXISTING ELEVATION/SLOPE
- PROPOSED SIDEWALK
- DETECTABLE WARNINGS
- SIDEWALK REMOVAL REPLACE W/TOPSOIL & SOD

① REVISED SHEET 10/16/2020



USER NAME = SchoeffN	DESIGNED - NWS/IWB	REVISED -
	DRAWN - NWS/IWB	REVISED -
PLOT SCALE = 10.0000' / in.	CHECKED - RPH	REVISED -
PLOT DATE = 10/13/2020	DATE - 8/6/2020	REVISED -

STATE OF ILLINOIS
DEPARTMENT OF TRANSPORTATION

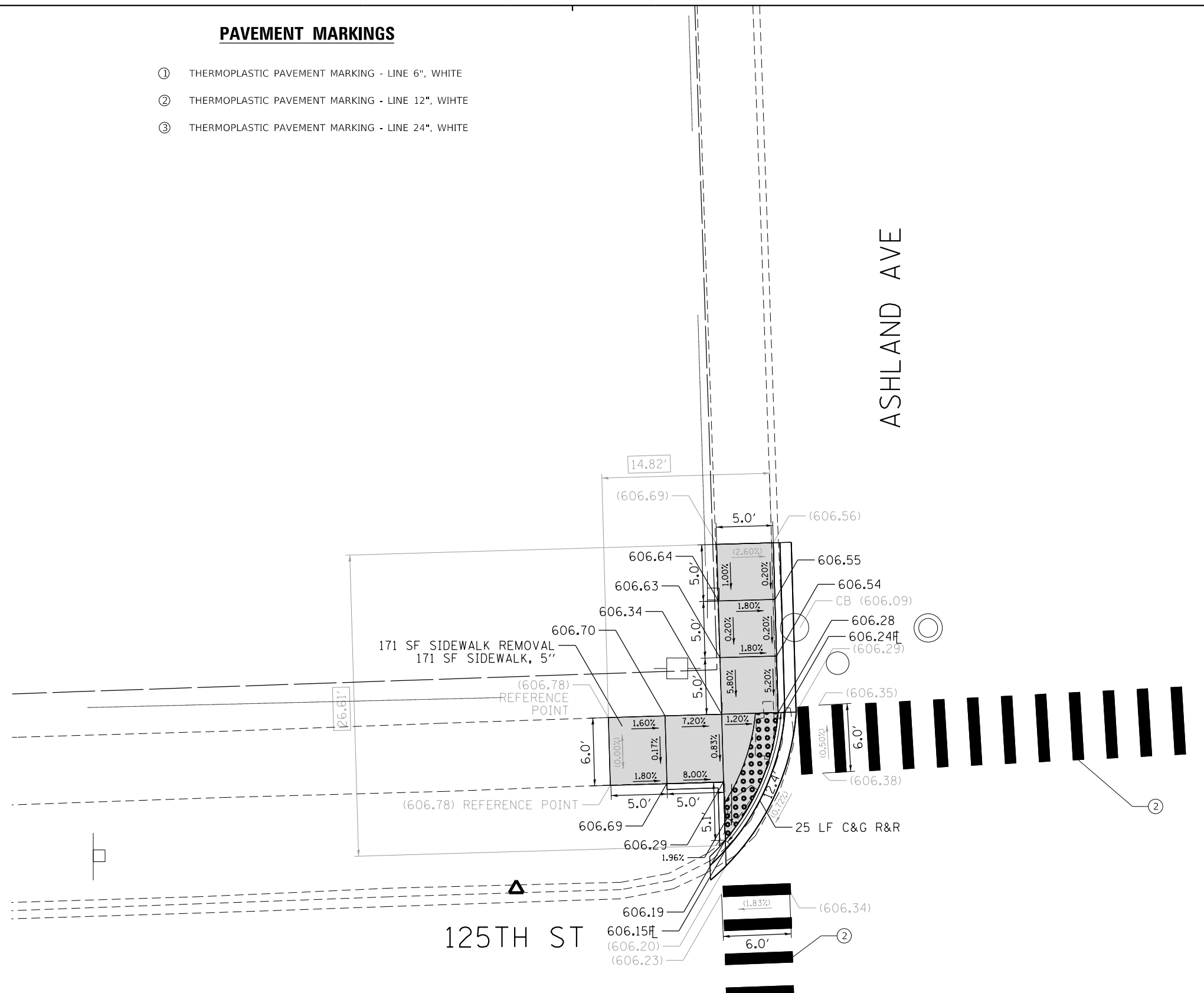
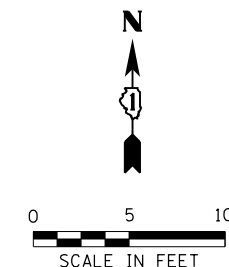
**SIDEWALK RAMP DETAILS
ASHLAND AVE AT 124TH ST**

SCALE: 1" = 5' SHEET 24 OF 58 SHEETS STA. TO STA.

KEY ROUTE	SECTION	COUNTY	TOTAL SHEETS	SHEET NO.
VAR.	2020-019-SW	COOK	73	30
CONTRACT NO.			62K85	
ILLINOIS FED. AID PROJECT				

PAVEMENT MARKINGS

- ① THERMOPLASTIC PAVEMENT MARKING - LINE 6", WHITE
- ② THERMOPLASTIC PAVEMENT MARKING - LINE 12", WHITE
- ③ THERMOPLASTIC PAVEMENT MARKING - LINE 24", WHITE




Detail 1
FILE NAME = X:\A\113-0108-2020_IDDT_Phase_1&2_user\cas\WD_0804\CAD\CAD_Sheets\Columb+D05-042.dgn

▲ REVISED SHEET 10/16/2020

REFERENCE BENCHMARK ELEV 606.57
 BENCHMARK : CONTROL POINT IN NW CORNER OF ASHLAND AVE AND 125TH ST
 LOCATION : 52 FT WEST OF ASHLAND AVE C AND 15 FT NORTH OF 125TH ST C

LEGEND

xx.xx'	EXISTING LENGTH		PROPOSED SIDEWALK
	PROPOSED SIDE CURB		DETECTABLE WARNINGS
()	EXISTING ELEVATION/SLOPE		SIDEWALK REMOVAL REPLACE W/TOPSOIL & SOD



USER NAME = SchoeffN	DESIGNED - NWS/1WB	REVISED -
DRAWN - NWS/1WB	CHECKED - RPH	REVISED -
PLOT SCALE = 10.0001' / in.	DATE - 8/6/2020	REVISED -
PLOT DATE = 10/13/2020		

**STATE OF ILLINOIS
 DEPARTMENT OF TRANSPORTATION**

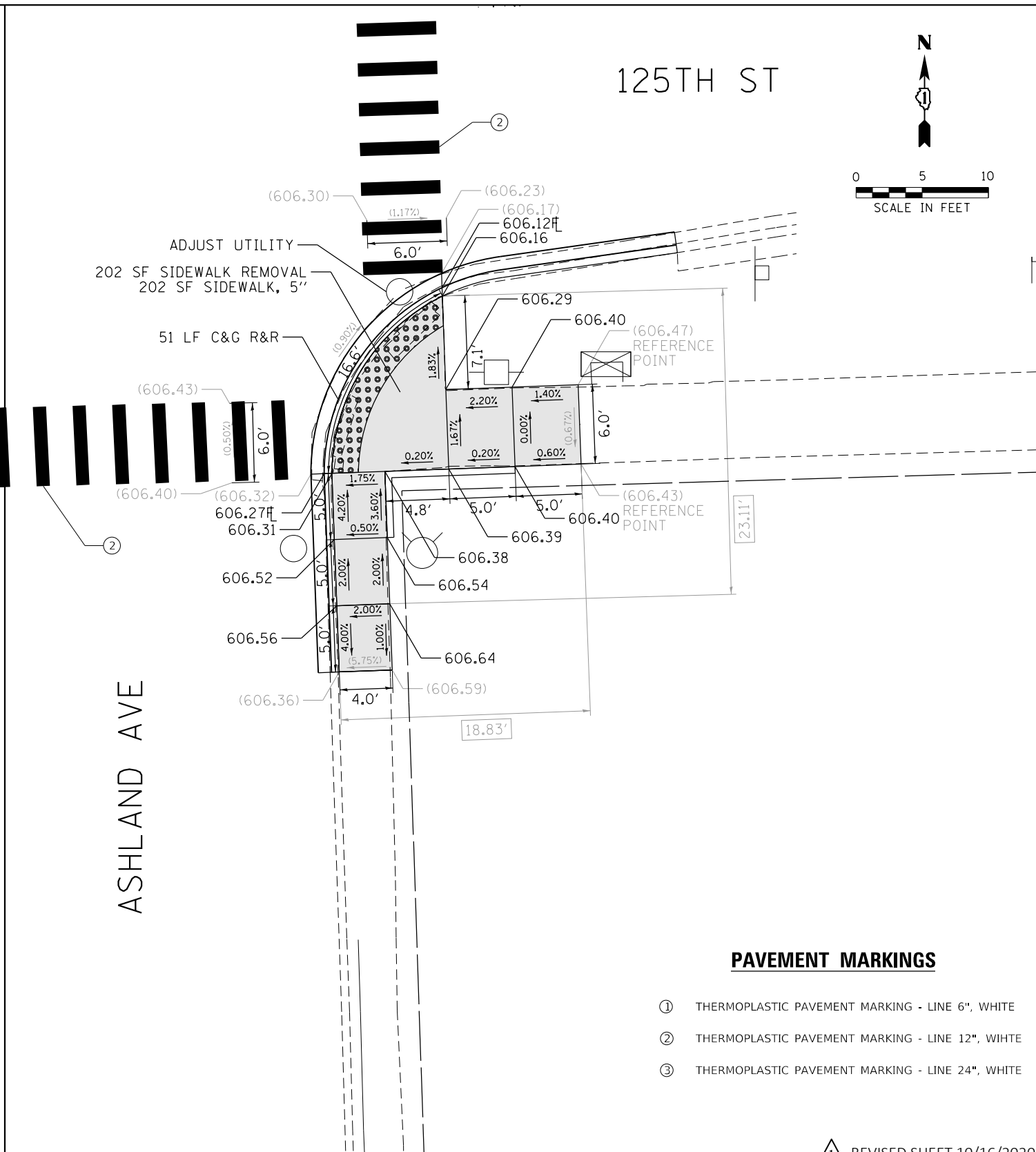
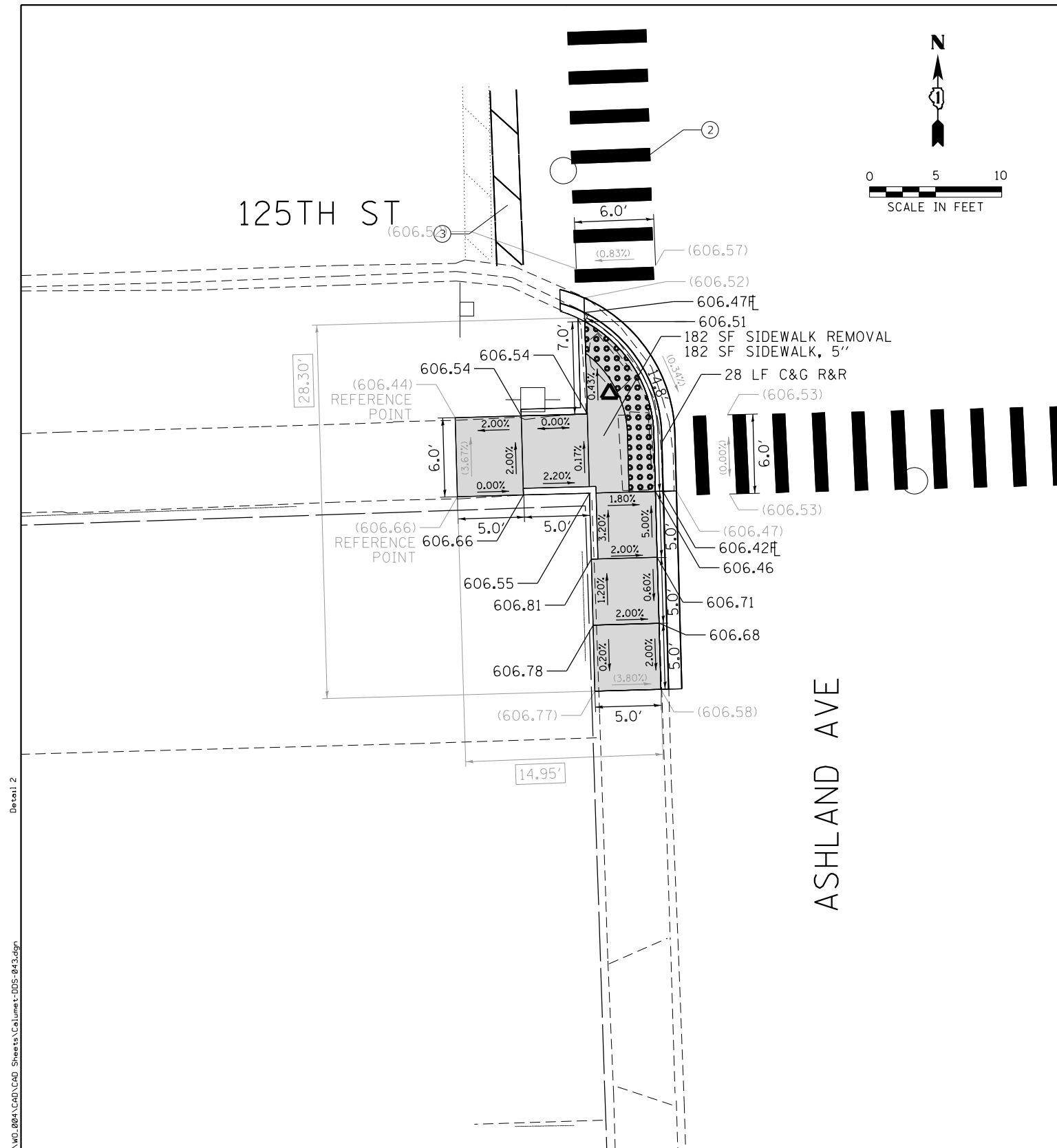
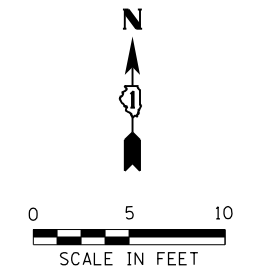
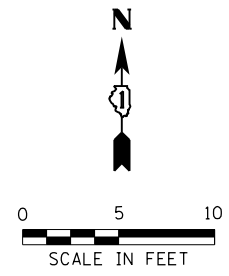
**SIDEWALK RAMP DETAILS
 ASHLAND AVE AT 125TH ST**

SCALE: 1" = 5' SHEET 25 OF 58 SHEETS STA. TO STA.

KEY ROUTE	SECTION	COUNTY	TOTAL SHEETS	SHEET NO.
VAR.	2020-019-SW	COOK	73	31
CONTRACT NO. 62K85			ILLINOIS FED. AID PROJECT	

125TH ST

125TH ST



ASHLAND AVE

ASHLAND AVE

PAVEMENT MARKINGS


- ① THERMOPLASTIC PAVEMENT MARKING - LINE 6", WHITE
- ② THERMOPLASTIC PAVEMENT MARKING - LINE 12", WHITE
- ③ THERMOPLASTIC PAVEMENT MARKING - LINE 24", WHITE

① REVISED SHEET 10/16/2020

REFERENCE BENCHMARK ELEV 606.83
 BENCHMARK : CONTROL POINT IN SW CORNER OF ASHLAND AVE AND 125TH ST
 LOCATION : 31 FT WEST OF ASHLAND AVE C AND 24 FT SOUTH OF 125TH ST C

LEGEND

- xx.xx' EXISTING LENGTH
- PROPOSED SIDE CURB
- () EXISTING ELEVATION/SLOPE
- PROPOSED SIDEWALK
- DETECTABLE WARNINGS
- SIDEWALK REMOVAL REPLACE W/TOPSOIL & SOD



USER NAME = SchoeffN	DESIGNED - NWS/IWB	REVISED -
DRAWN - NWS/IWB	REVISIONS	
CHECKED - RPH	REVISIONS	
DATE - 8/6/2020	REVISIONS	

STATE OF ILLINOIS
 DEPARTMENT OF TRANSPORTATION

SIDEWALK RAMP DETAILS
ASHLAND AVE AT 125TH ST

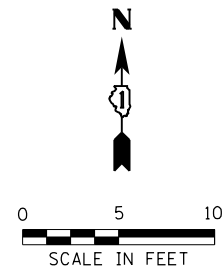
SCALE: 1" = 5' SHEET 26 OF 58 SHEETS STA. TO STA.

KEY ROUTE	SECTION	COUNTY	TOTAL SHEETS	SHEET NO.
VAR.	2020-019-SW	COOK	73	32
CONTRACT NO. 62K85			ILLINOIS FED. AID PROJECT	

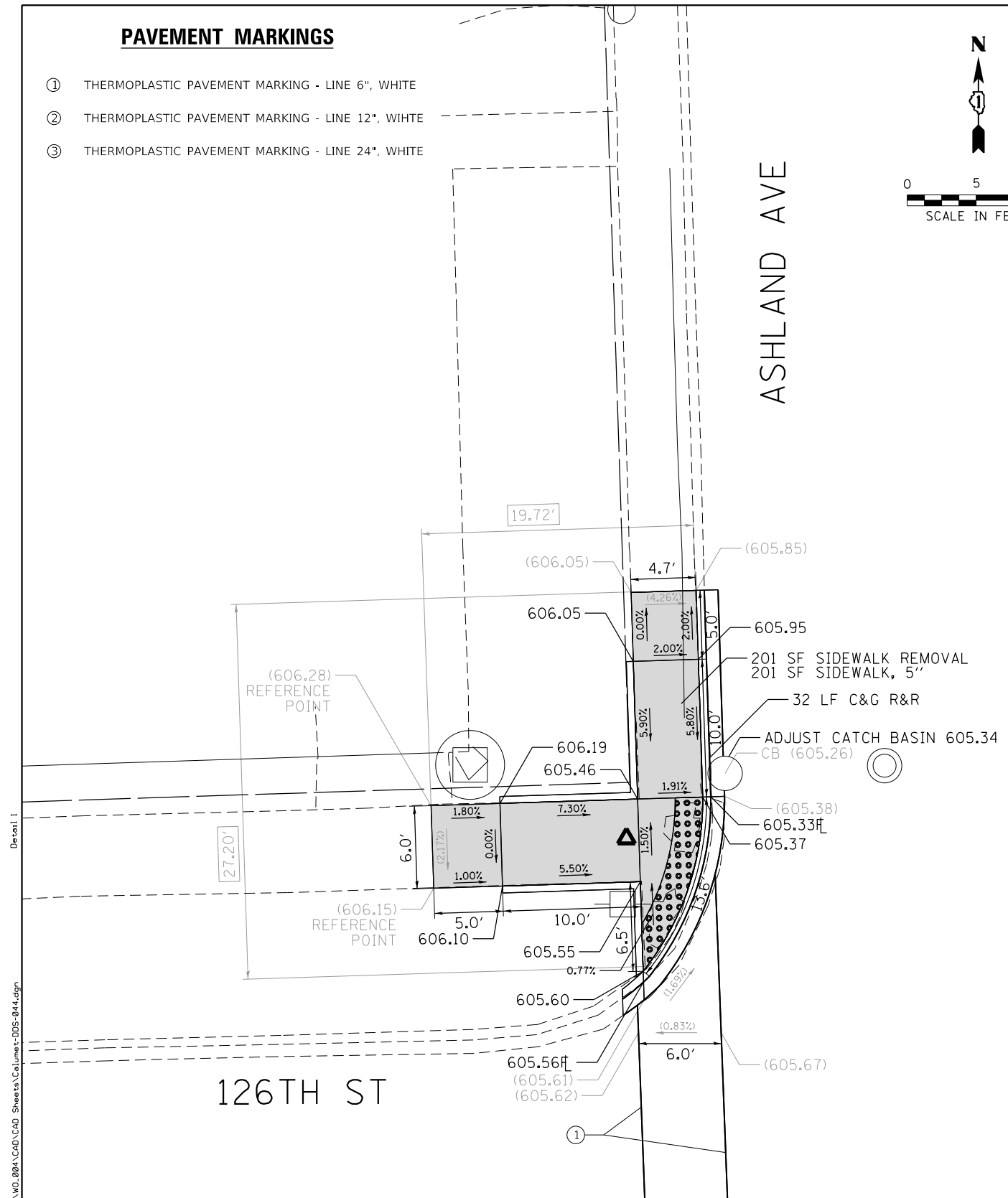
Detail 2
 FILE NAME = X:\P\113-0108-0200 IDOT Phase 1&2 User\cus\WD.004\CAD\CAD Sheets\Columet-D05-043.dgn

PAVEMENT MARKINGS

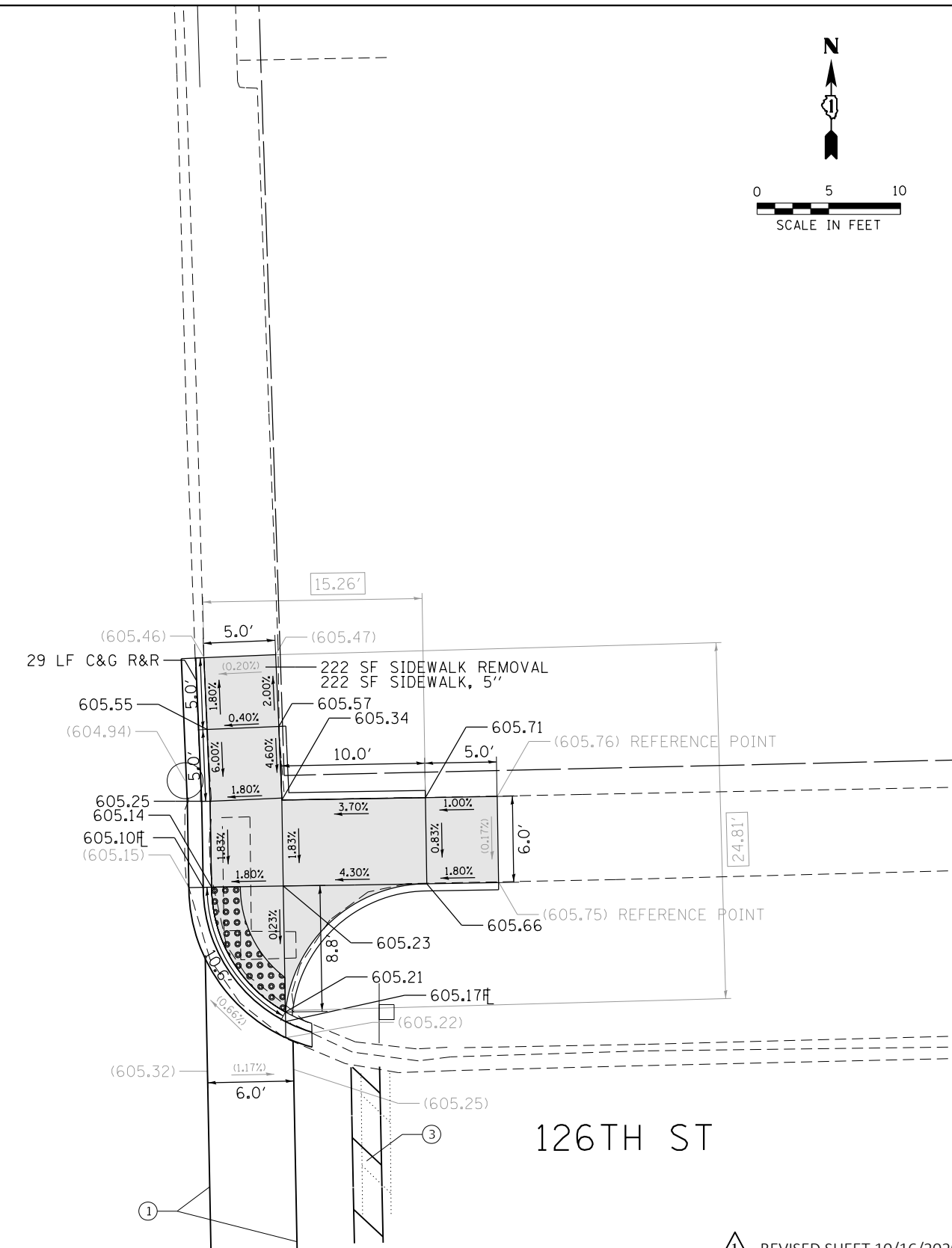
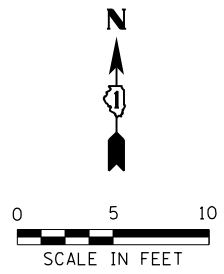
- ① THERMOPLASTIC PAVEMENT MARKING - LINE 6", WHITE
- ② THERMOPLASTIC PAVEMENT MARKING - LINE 12", WHITE
- ③ THERMOPLASTIC PAVEMENT MARKING - LINE 24", WHITE



ASHLAND AVE



ASHLAND AVE



FILE NAME = X:\P\113-0108-2020_IDOT_Phase_1&2_user\cous\WD_804\CAD\CAD_Sheets\Columet-DDS-044.dgn

REFERENCE BENCHMARK ELEV 606.10
 BENCHMARK : CONTROL POINT IN NW CORNER OF ASHLAND AVE AND 126TH ST
 LOCATION : 33 FT WEST OF ASHLAND AVE C AND 29 FT NORTH OF 126TH ST C

LEGEND

- xx.xx' EXISTING LENGTH
- PROPOSED SIDE CURB
- () EXISTING ELEVATION/SLOPE
- PROPOSED SIDEWALK
- DETECTABLE WARNINGS
- SIDEWALK REMOVAL REPLACE W/TOPSOIL & SOD

1 REVISED SHEET 10/16/2020



USER NAME = Schoeffn	DESIGNED - NWS/IWB	REVISED -
DRAWN - NWS/IWB	REVISIONS -	
PLOT SCALE = 10.0001' / in.	CHECKED - RPH	REVISED -
PLOT DATE = 10/13/2020	DATE - 8/6/2020	REVISED -

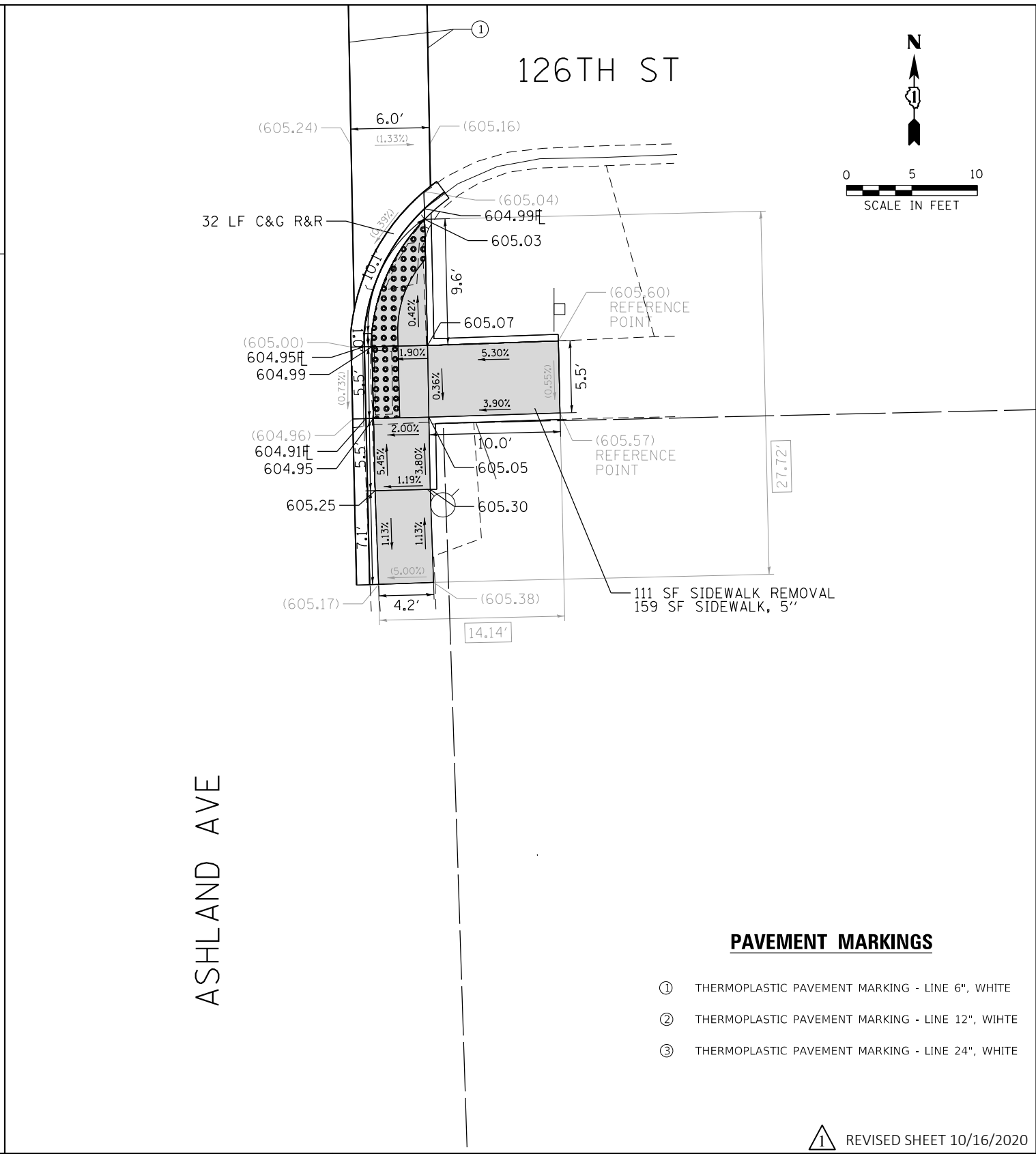
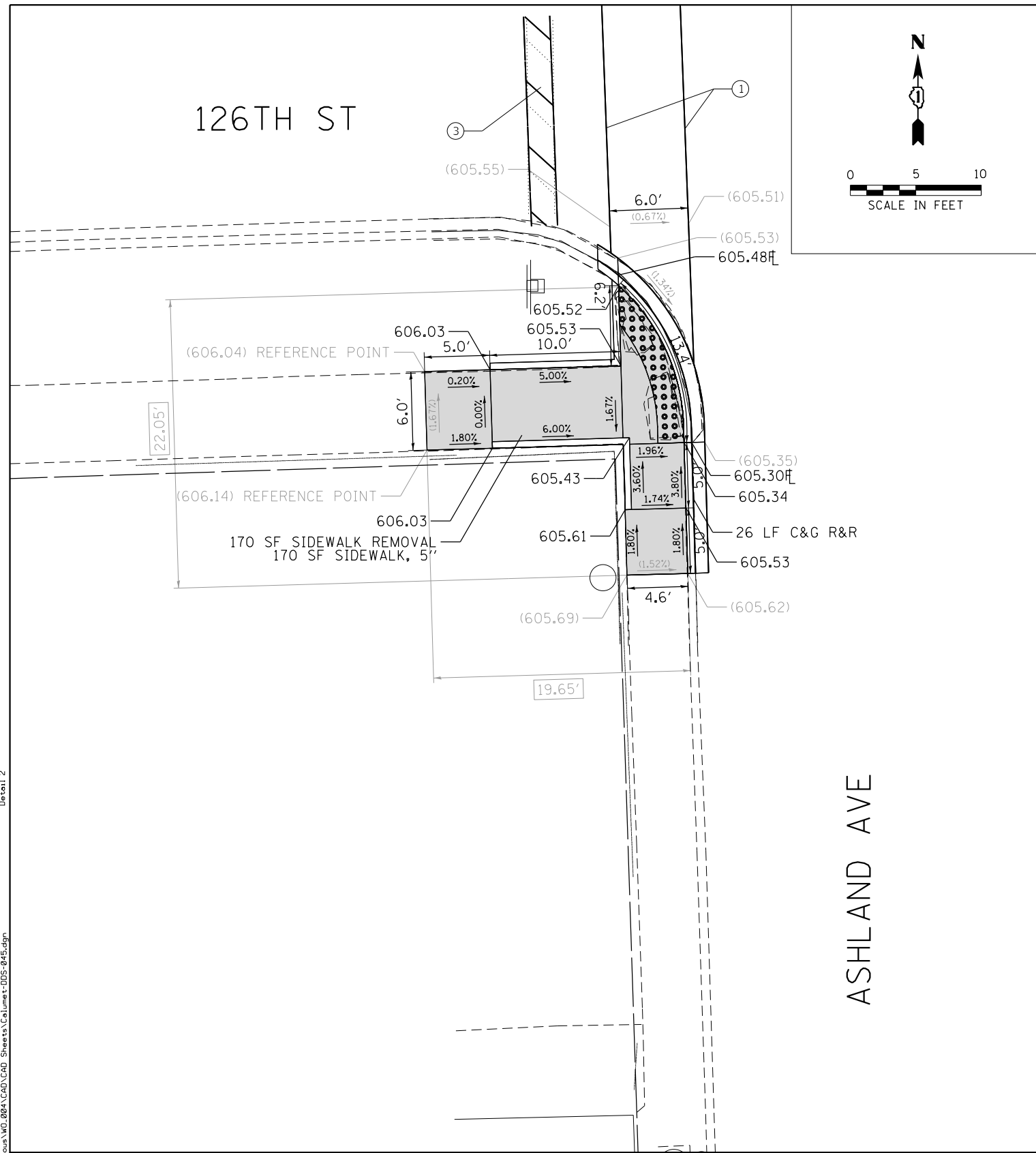
STATE OF ILLINOIS
 DEPARTMENT OF TRANSPORTATION

SIDEWALK RAMP DETAILS
ASHLAND AVE AT 126TH ST

SCALE: 1" = 5' SHEET 27 OF 58 SHEETS STA. TO STA.

KEY ROUTE	SECTION	COUNTY	TOTAL SHEETS	SHEET NO.
VAR.	2020-019-SW	COOK	73	33
CONTRACT NO. 62K85			ILLINOIS FED. AID PROJECT	

Detail 2
 FILE NAME = X:\P\113-0108-2020_IDOT_Phase_1&2_user\cous\WD_0804\CAD\CAD_Sheets\Columet-DDS-045.dgn



PAVEMENT MARKINGS


- ① THERMOPLASTIC PAVEMENT MARKING - LINE 6", WHITE
- ② THERMOPLASTIC PAVEMENT MARKING - LINE 12", WHITE
- ③ THERMOPLASTIC PAVEMENT MARKING - LINE 24", WHITE

① REVISED SHEET 10/16/2020

REFERENCE BENCHMARK ELEV 606.43
 BENCHMARK : CONTROL POINT IN SE CORNER OF ASHLAND AVE AND 126TH ST
 LOCATION : 85 FT EAST OF ASHLAND AVE \downarrow AND 30 FT SOUTH OF 126TH ST \downarrow

LEGEND

- xx.xx' EXISTING LENGTH
- ===== PROPOSED SIDE CURB
- () EXISTING ELEVATION/SLOPE
- PROPOSED SIDEWALK
- ▣ DETECTABLE WARNINGS
- ▨ SIDEWALK REMOVAL REPLACE W/TOPSOIL & SOD



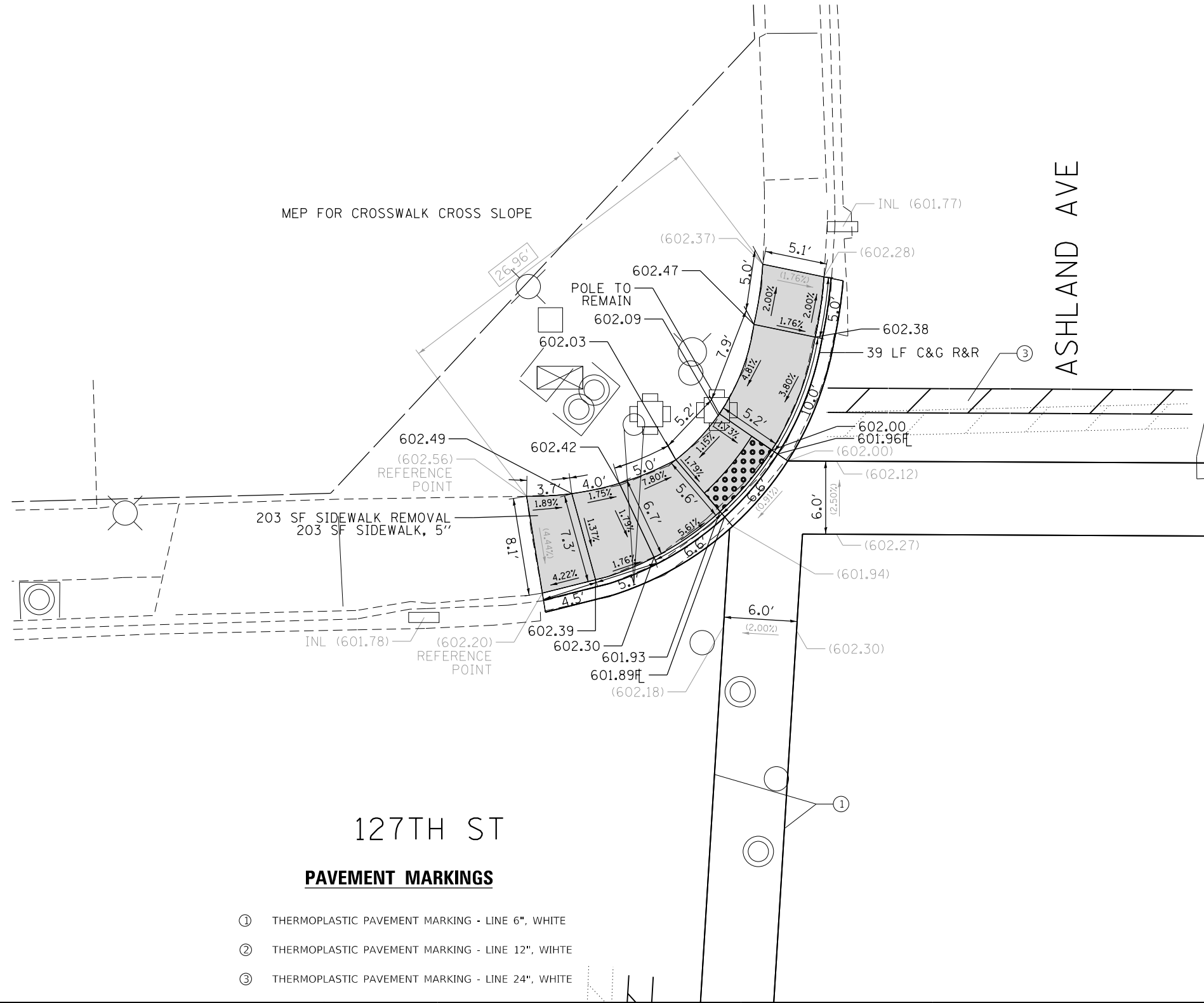
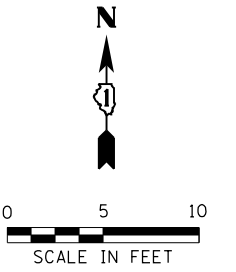
USER NAME = SchoeffN	DESIGNED - NWS/IWB	REVISED -	1
	DRAWN - NWS/IWB	REVISED -	
PLOT SCALE = 10.0001' / in.	CHECKED - RPH	REVISED -	
PLOT DATE = 10/13/2020	DATE - 8/6/2020	REVISED -	

STATE OF ILLINOIS
DEPARTMENT OF TRANSPORTATION

SIDEWALK RAMP DETAILS
ASHLAND AVE AT 126TH ST

SCALE: 1" = 5' SHEET 28 OF 58 SHEETS STA. TO STA.

KEY ROUTE	SECTION	COUNTY	TOTAL SHEETS	SHEET NO.
VAR.	2020-019-SW	COOK	73	34
CONTRACT NO. 62K85			ILLINOIS FED. AID PROJECT	




- ① THERMOPLASTIC PAVEMENT MARKING - LINE 6", WHITE
- ② THERMOPLASTIC PAVEMENT MARKING - LINE 12", WHITE
- ③ THERMOPLASTIC PAVEMENT MARKING - LINE 24", WHITE

1 REVISED SHEET 10/16/2020

REFERENCE BENCHMARK ELEV 603.11
 BENCHMARK : CONTROL POINT IN SE CORNER OF ASHLAND AVE AND BURR OAK AVE
 LOCATION : 56 FT EAST OF ASHLAND AVE CL AND 39 FT SOUTH OF BURR OAK AVE CL

LEGEND

- xx.xx' EXISTING LENGTH
- PROPOSED SIDE CURB
- () EXISTING ELEVATION/SLOPE
- PROPOSED SIDEWALK
- DETECTABLE WARNINGS
- SIDEWALK REMOVAL
REPLACE W/TOPSOIL & SOD



FILE NAME: X:\P\113-0108-0200_IDOT_Phase_1&2_user\cas\WD_0804\CAD\CAD_Sheets\Columet-DDS-046.dgn
 Detail 1



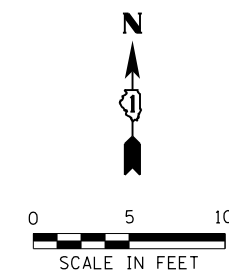
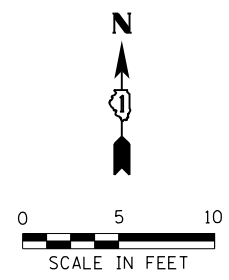
USER NAME = SchoeffN	DESIGNED - NWS/1WB	REVISED -
	DRAWN - NWS/1WB	REVISED -
PLOT SCALE = 10.0001' / in.	CHECKED - RPH	REVISED -
PLOT DATE = 10/13/2020	DATE - 8/6/2020	REVISED -

STATE OF ILLINOIS
 DEPARTMENT OF TRANSPORTATION

SIDEWALK RAMP DETAILS
ASHLAND AVE AT 127TH ST

SCALE: 1" = 5' SHEET 29 OF 58 SHEETS STA. TO STA.

KEY ROUTE	SECTION	COUNTY	TOTAL SHEETS	SHEET NO.
VAR.	2020-019-SW	COOK	73	35
CONTRACT NO.			62K85	
ILLINOIS FED. AID PROJECT				

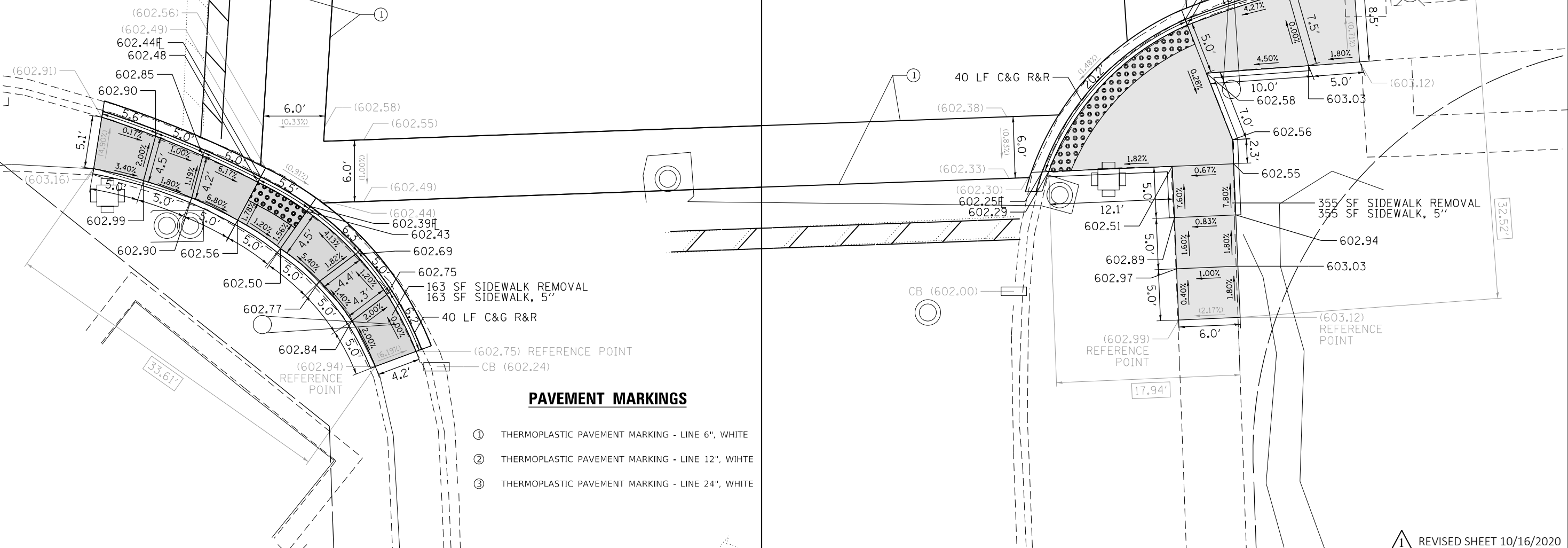


127TH ST

ASHLAND AVE

ASHLAND AVE

127TH S.



PAVEMENT MARKINGS

- ① THERMOPLASTIC PAVEMENT MARKING - LINE 6", WHITE
- ② THERMOPLASTIC PAVEMENT MARKING - LINE 12", WHITE
- ③ THERMOPLASTIC PAVEMENT MARKING - LINE 24", WHITE

LEGEND

- xx.xx' EXISTING LENGTH
- PROPOSED SIDE CURB
- () EXISTING ELEVATION/SLOPE
- PROPOSED SIDEWALK
- DETECTABLE WARNINGS
- SIDEWALK REMOVAL REPLACE W/TOPSOIL & SOD

REFERENCE BENCHMARK ELEV 603.11
 BENCHMARK : CONTROL POINT IN SE CORNER OF ASHLAND AVE AND BURR OAK AVE
 LOCATION : 56 FT EAST OF ASHLAND AVE CL AND 39 FT SOUTH OF BURR OAK AVE CL

REVISED SHEET 10/16/2020



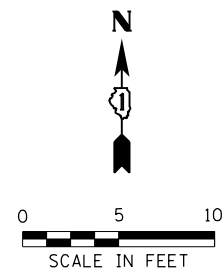
USER NAME = SchoeffN	DESIGNED - NWS/IWB	REVISED -
PLOT SCALE = 10.0001' / in.	DRAWN - NWS/IWB	REVISED -
PLOT DATE = 10/13/2020	CHECKED - RPH	REVISED -
	DATE - 8/6/2020	REVISED -

STATE OF ILLINOIS
DEPARTMENT OF TRANSPORTATION

SIDWALK RAMP DETAILS		
ASHLAND AVE AT 127TH ST		
SCALE: 1" = 5'	SHEET 30 OF 58 SHEETS	STA. TO STA.

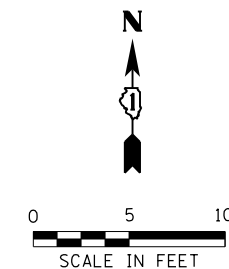
KEY ROUTE	SECTION	COUNTY	TOTAL SHEETS	SHEET NO.
VAR.	2020-019-SW	COOK	73	36
CONTRACT NO. 62K85			ILLINOIS FED. AID PROJECT	

Detail 2
FILE NAME = X:\P\113-0108-2020 IDOT Phase 1&2 User\cous\WD_0804\CAD\CAD_Sheets\Columb-D05-047.dgn



PAVEMENT MARKINGS

- ① THERMOPLASTIC PAVEMENT MARKING - LINE 6", WHITE
- ② THERMOPLASTIC PAVEMENT MARKING - LINE 12", WHITE
- ③ THERMOPLASTIC PAVEMENT MARKING - LINE 24", WHITE

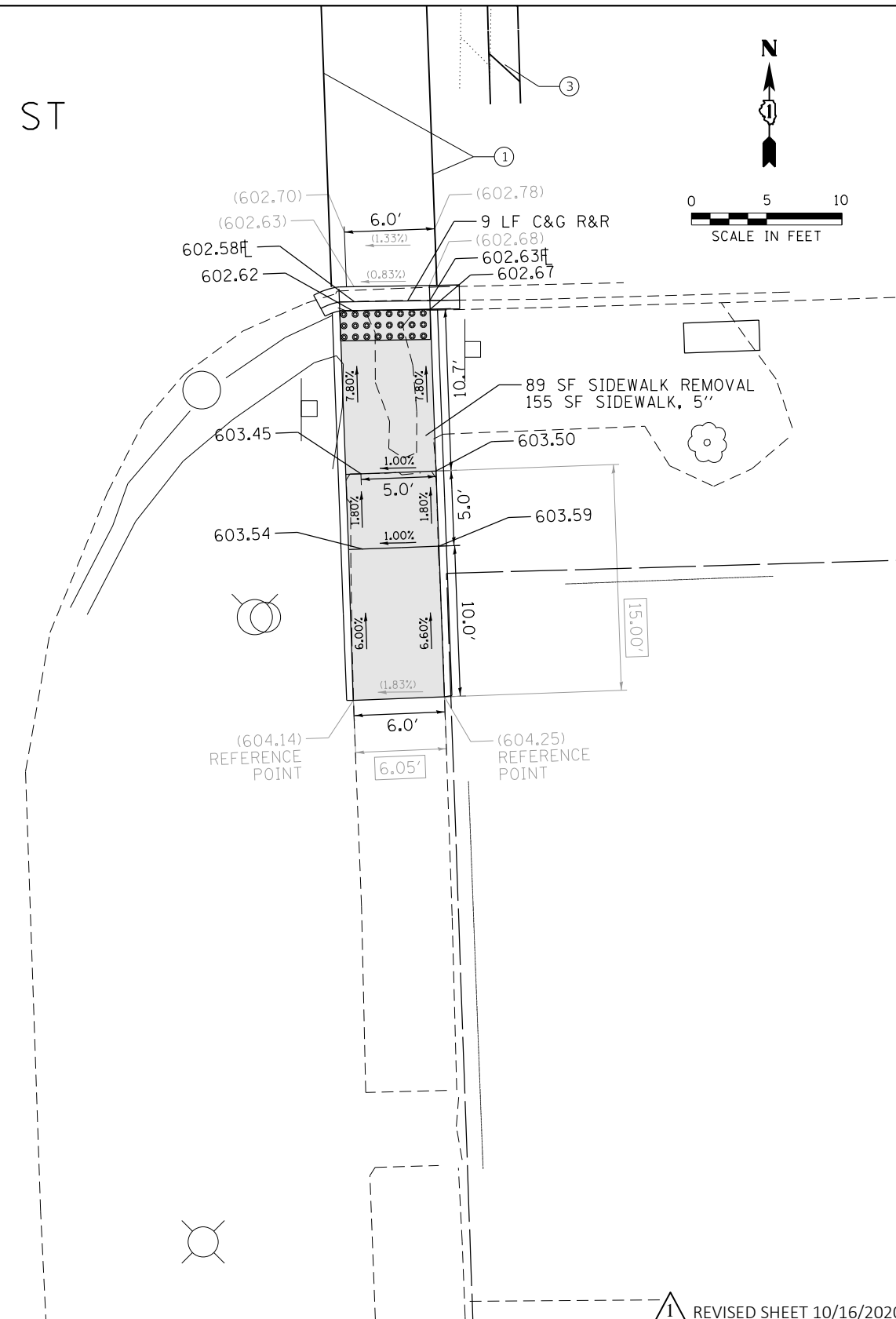
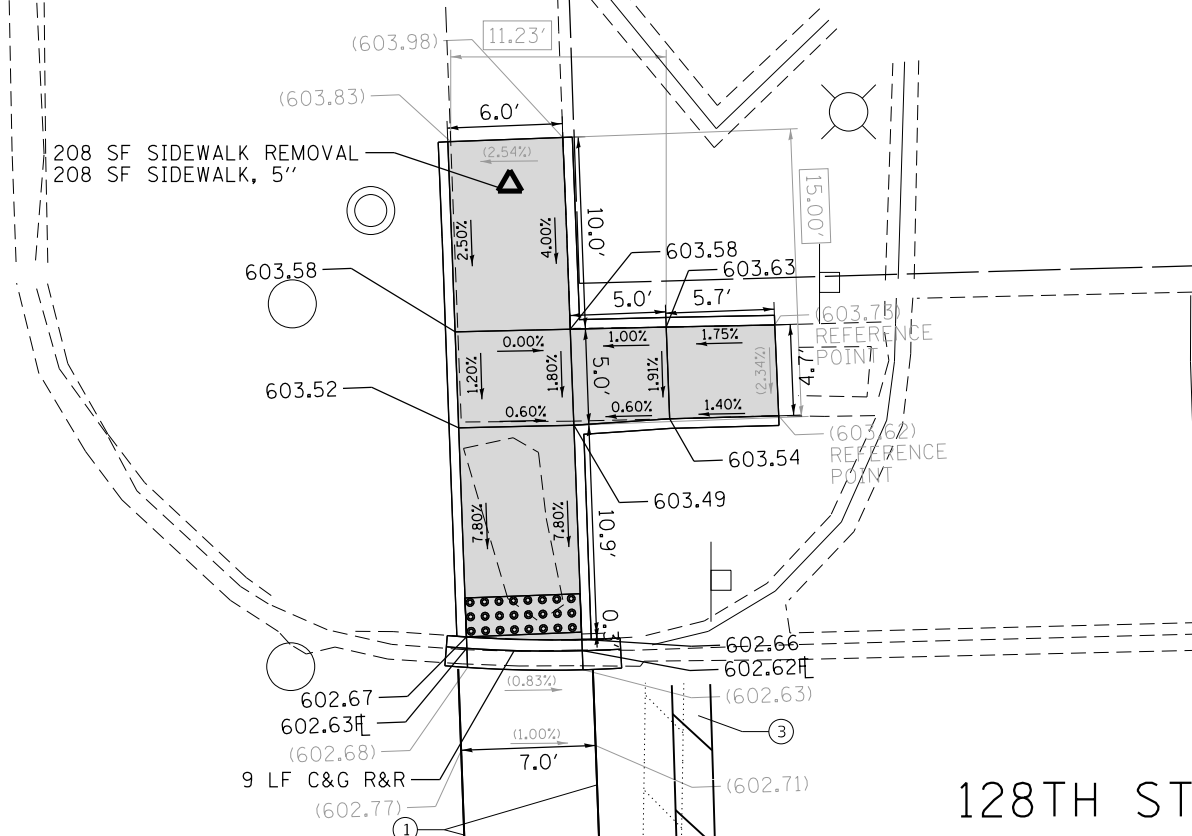


ASHLAND AVE

ASHLAND AVE

128TH ST

128TH ST



① REVISED SHEET 10/16/2020

REFERENCE BENCHMARK ELEV N/A
 BENCHMARK : N/A
 LOCATION : N/A

LEGEND

xx.xx'

EXISTING LENGTH

==

PROPOSED SIDE CURB

()

EXISTING ELEVATION/SLOPE




PROPOSED SIDEWALK



DETECTABLE WARNINGS



SIDEWALK REMOVAL
 REPLACE W/TOPSOIL & SOD



USER NAME = SchoeffN	DESIGNED - NWS/IWB	REVISED -
DRAWN - NWS/IWB	REVISIONS	REVISED -
PLOT SCALE = 10.0001' / in.	CHECKED - RPH	REVISED -
PLOT DATE = 10/13/2020	DATE - 8/6/2020	REVISED -

STATE OF ILLINOIS
 DEPARTMENT OF TRANSPORTATION

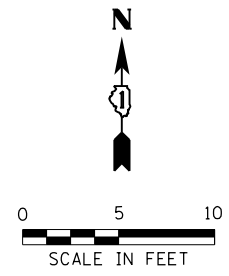
SIDEWALK RAMP DETAILS
 ASHLAND AVE AT 128TH ST

SCALE: 1" = 5' SHEET 31 OF 58 SHEETS STA. TO STA.

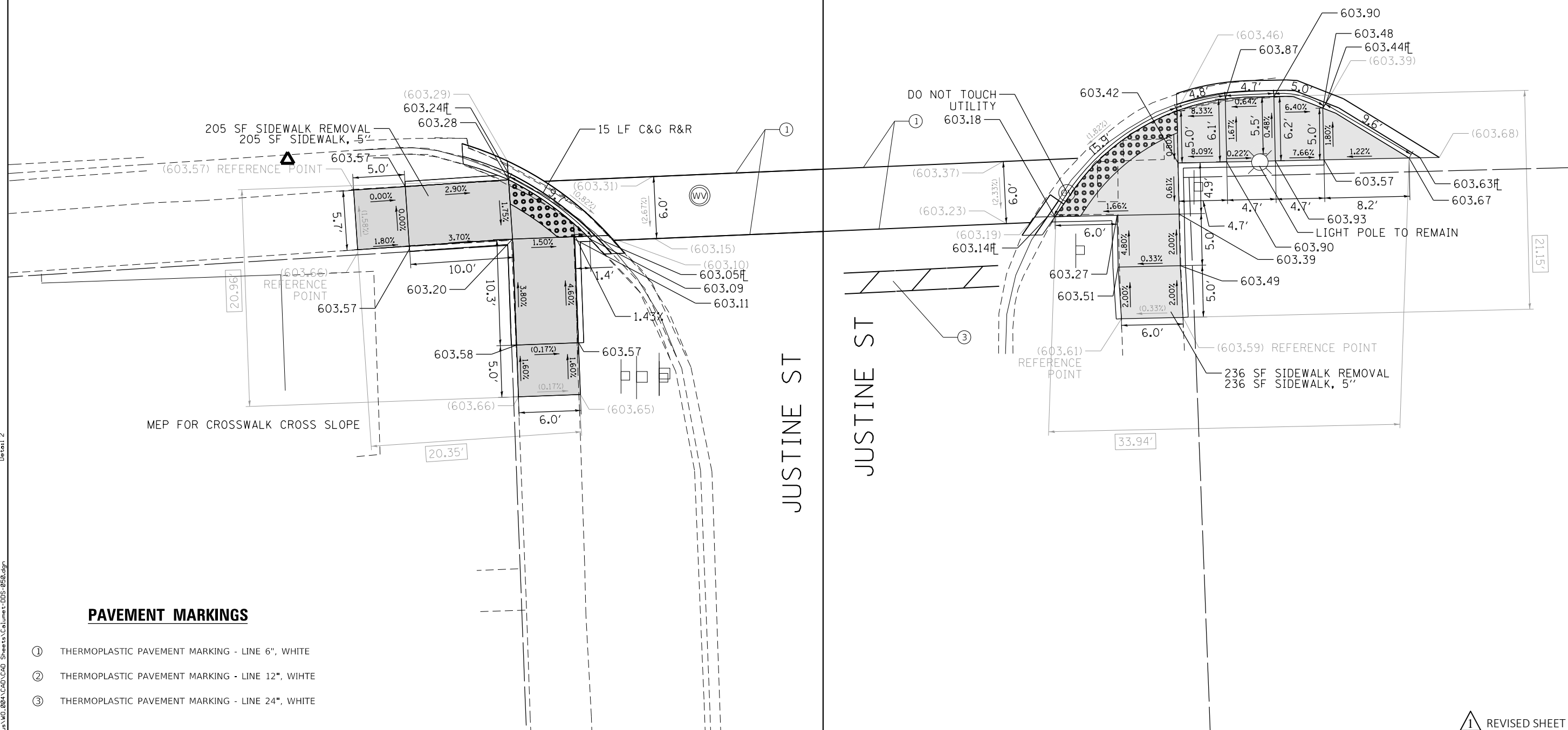
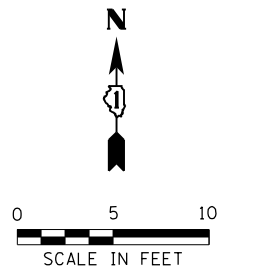
KEY ROUTE	SECTION	COUNTY	TOTAL SHEETS	SHEET NO.
VAR.	2020-019-SW	COOK	73	37
CONTRACT NO.			62K85	
ILLINOIS FED. AID PROJECT				

FILE NAME = X:\P\113-0108-2020 IDOT Phase 1&2 User\cous\WD_804\CAD\CAD_Sheets\Columb+D05-048.dgn Detail 1

127TH ST



127TH ST



PAVEMENT MARKINGS

- ① THERMOPLASTIC PAVEMENT MARKING - LINE 6", WHITE
- ② THERMOPLASTIC PAVEMENT MARKING - LINE 12", WHITE
- ③ THERMOPLASTIC PAVEMENT MARKING - LINE 24", WHITE

LEGEND

- xx.xx' EXISTING LENGTH
- PROPOSED SIDE CURB
- () EXISTING ELEVATION/SLOPE
- PROPOSED SIDEWALK
- DETECTABLE WARNINGS
- SIDEWALK REMOVAL REPLACE W/TOPSOIL & SOD

REFERENCE BENCHMARK ELEV 603.55
 BENCHMARK : CONTROL POINT IN SW CORNER OF 127TH ST AND JUSTINE ST
 LOCATION : 34 FT SOUTH OF 127TH ST C AND 55 FT WEST OF JUSTINE ST C

① REVISED SHEET 10/16/2020



USER NAME = Schoeffn	DESIGNED - NWS/IWB	REVISED -
DRAWN - NWS/IWB	CHECKED - RPH	REVISED -
PLOT SCALE = 10.0001' / in.	DATE - 8/6/2020	REVISED -
PLOT DATE = 10/13/2020		

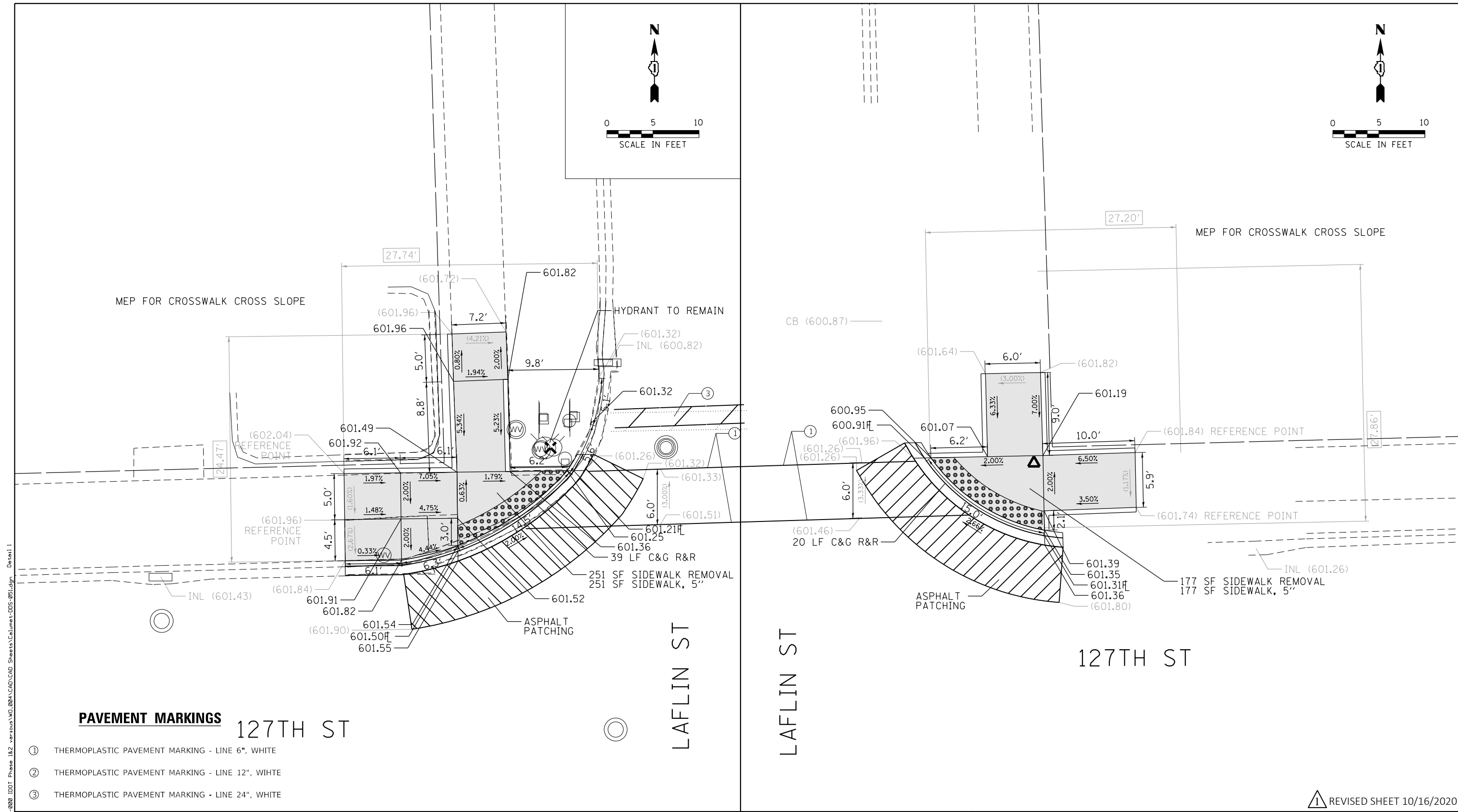
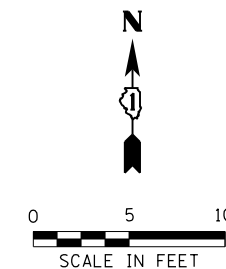
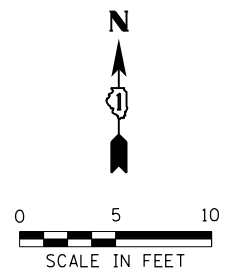
STATE OF ILLINOIS
 DEPARTMENT OF TRANSPORTATION

SIDEWALK RAMP DETAILS
127TH ST AT JUSTINE ST

SCALE: 1" = 5' SHEET 32 OF 58 SHEETS STA. TO STA.

KEY ROUTE	SECTION	COUNTY	TOTAL SHEETS	SHEET NO.
VAR.	2020-019-SW	COOK	73	38
CONTRACT NO. 62K85			ILLINOIS FED. AID PROJECT	

Detail 2
 FILE NAME = X:\P\113-0108-2020_IDOT_Phase_1&2_user\cous\WD_804\CAD\CAD_Sheets\Columns+DWS-0950.dgn



PAVEMENT MARKINGS

127TH ST

LAF LIN ST

LAF LIN ST

127TH ST


- ① THERMOPLASTIC PAVEMENT MARKING - LINE 6", WHITE
- ② THERMOPLASTIC PAVEMENT MARKING - LINE 12", WHITE
- ③ THERMOPLASTIC PAVEMENT MARKING - LINE 24", WHITE

① REVISED SHEET 10/16/2020

REFERENCE BENCHMARK ELEV 601.79
 BENCHMARK : CONTROL POINT IN NE CORNER OF 127TH ST AND LAF LIN ST
 LOCATION : 34 FT NORTH OF 127TH ST C AND 31 FT EAST OF LAF LIN ST C

LEGEND

- xx.xx' EXISTING LENGTH
- ===== PROPOSED SIDE CURB
- () EXISTING ELEVATION/SLOPE
- PROPOSED SIDEWALK
- DETECTABLE WARNINGS
- ⊗ SIDEWALK REMOVAL
REPLACE W/TOPSOIL & SOD



FILE NAME : \\snp11ad1\transportation\PA\113-0108-000 IDOT Phase 1&2 - verious\MO_806\CAD\CAD_Sheets\Columet-DBS-0951.dgn Detail 1



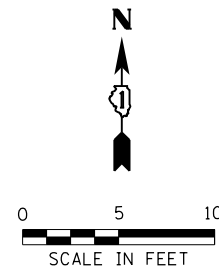
USER NAME = SchoeffN	DESIGNED - NWS/IWB	REVISED -
PLOT SCALE = 10.0001' / in.	DRAWN - NWS/IWB	REVISED -
PLOT DATE = 10/13/2020	CHECKED - RPH	REVISED -
	DATE - 8/6/2020	REVISED -

STATE OF ILLINOIS
DEPARTMENT OF TRANSPORTATION

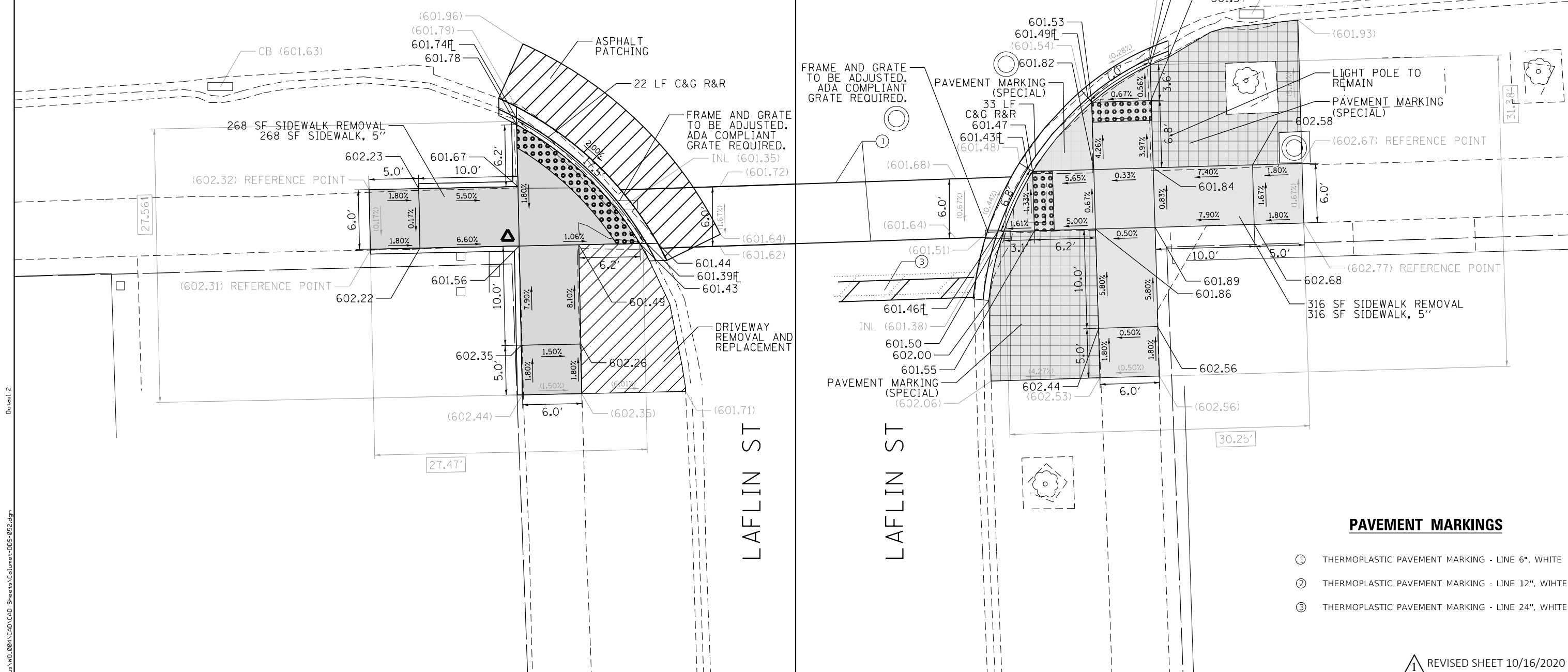
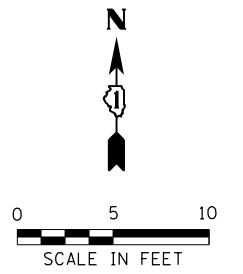
SIDEWALK RAMP DETAILS 127TH ST AT LAF LIN ST		
SCALE: 1" = 5'	SHEET 33 OF 58 SHEETS	STA. TO STA.

KEY ROUTE	SECTION	COUNTY	TOTAL SHEETS	SHEET NO.
VAR.	2020-019-SW	COOK	73	39
CONTRACT NO. 62K85			ILLINOIS FED. AID PROJECT	

127TH ST



127TH ST



PAVEMENT MARKINGS

- ① THERMOPLASTIC PAVEMENT MARKING - LINE 6", WHITE
- ② THERMOPLASTIC PAVEMENT MARKING - LINE 12", WHITE
- ③ THERMOPLASTIC PAVEMENT MARKING - LINE 24", WHITE

1 REVISED SHEET 10/16/2020

REFERENCE BENCHMARK ELEV 602.23
 BENCHMARK : CONTROL POINT IN SW CORNER OF 127TH ST AND LAFLIN ST
 LOCATION : 44 FT SOUTH OF 127TH ST CL AND 32 FT WEST OF LAFLIN ST CL

LEGEND

- xx.xx' EXISTING LENGTH
- PROPOSED SIDE CURB
- () EXISTING ELEVATION/SLOPE
- PROPOSED SIDEWALK
- DETECTABLE WARNINGS
- SIDEWALK REMOVAL REPLACE W/TOPSOIL & SOD



USER NAME = SchoeffN	DESIGNED - NWS/IWB	REVISED -
	DRAWN - NWS/IWB	REVISED -
PLOT SCALE = 10.0001' / in.	CHECKED - RPH	REVISED -
PLOT DATE = 10/13/2020	DATE - 8/6/2020	REVISED -

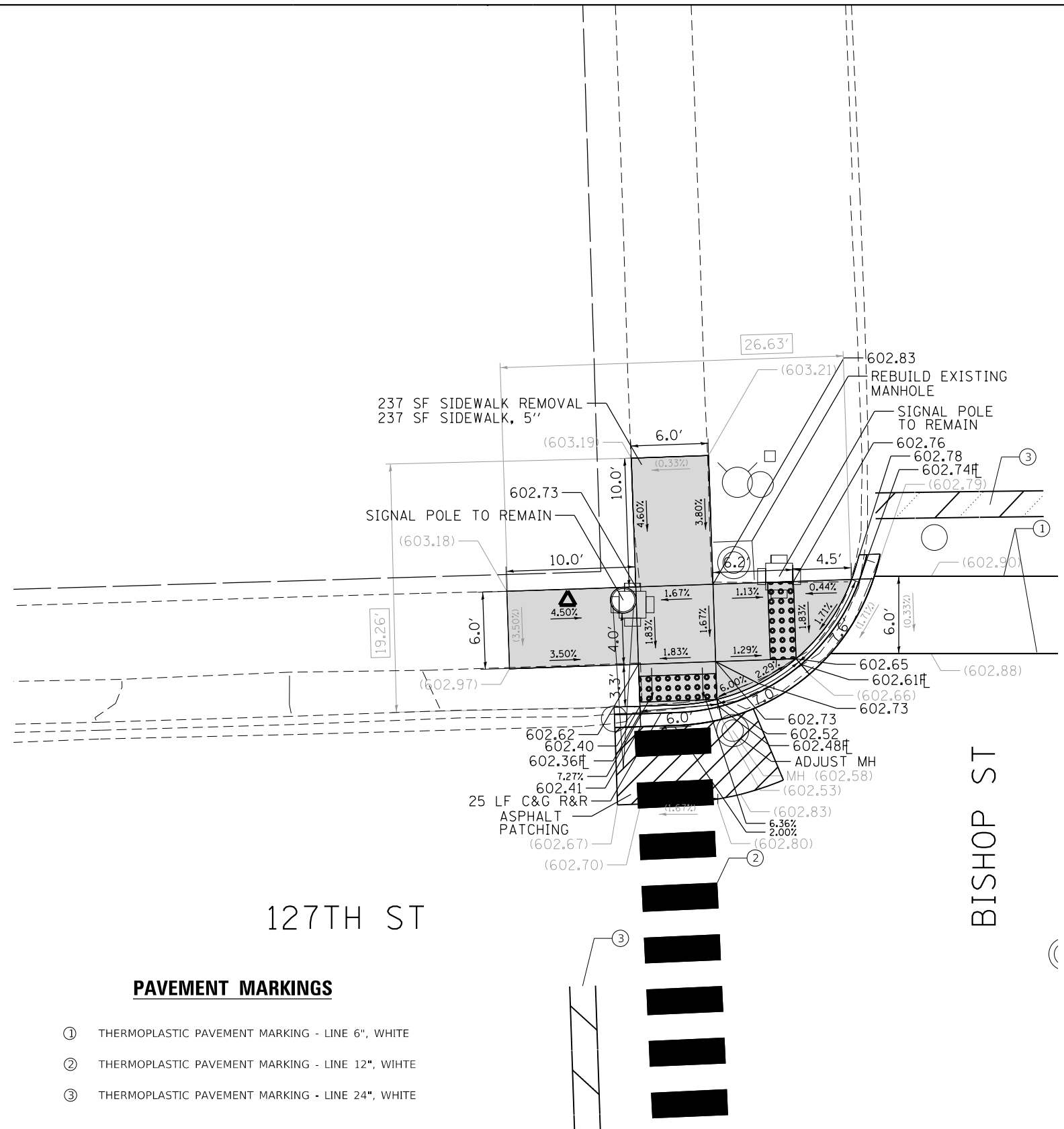
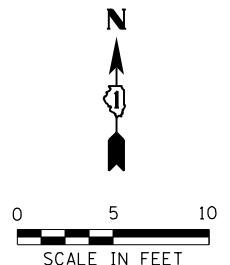
STATE OF ILLINOIS
DEPARTMENT OF TRANSPORTATION

SIDEWALK RAMP DETAILS
127TH ST AT LAFLIN ST

SCALE: 1" = 5' SHEET 34 OF 58 SHEETS STA. TO STA.

KEY ROUTE	SECTION	COUNTY	TOTAL SHEETS	SHEET NO.
VAR.	2020-019-SW	COOK	73	40
CONTRACT NO.			62K85	
ILLINOIS FED. AID PROJECT				

Detail 2
FILE NAME = X:\P113-0108-0200 IDOT Phase 1&2 User\cous\WD_0804\CAD\CAD_Sheets\Columb+D05-0952.dgn



127TH ST

BISHOP ST


PAVEMENT MARKINGS

- ① THERMOPLASTIC PAVEMENT MARKING - LINE 6", WHITE
- ② THERMOPLASTIC PAVEMENT MARKING - LINE 12", WHITE
- ③ THERMOPLASTIC PAVEMENT MARKING - LINE 24", WHITE

1 REVISED SHEET 10/16/2020

REFERENCE BENCHMARK ELEV 603.16
 BENCHMARK : CONTROL POINT IN NW CORNER OF 127TH ST AND BISHOP ST
 LOCATION : 31 FT NORTH OF 127TH ST CL AND 37 FT WEST OF BISHOP ST CL

LEGEND	
xx.xx'	EXISTING LENGTH
==	PROPOSED SIDE CURB
()	EXISTING ELEVATION/SLOPE
[Grey Box]	PROPOSED SIDEWALK
[Grid Box]	DETECTABLE WARNINGS
[Cross-hatch Box]	SIDEWALK REMOVAL REPLACE W/TOPSOIL & SOD



USER NAME = SchoeffN	DESIGNED - NWS/IWB	REVISED -
	DRAWN - NWS/IWB	REVISED -
PLOT SCALE = 10.0001' / in.	CHECKED - RPH	REVISED -
PLOT DATE = 10/13/2020	DATE - 8/6/2020	REVISED -

STATE OF ILLINOIS
 DEPARTMENT OF TRANSPORTATION

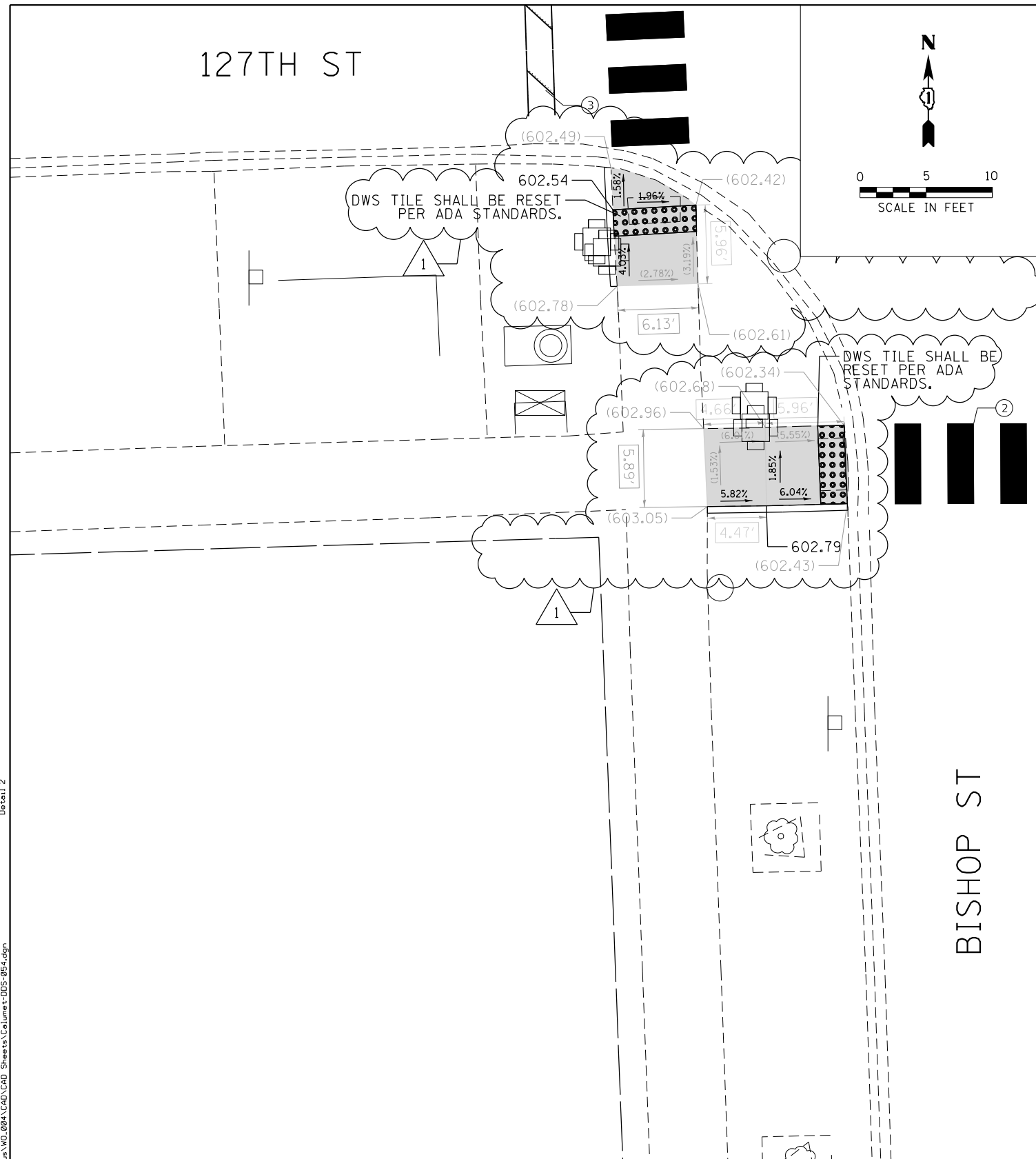
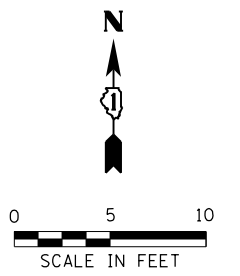
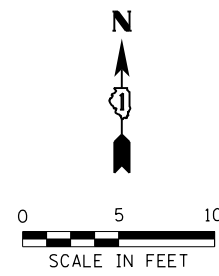
SIDEWALK RAMP DETAILS			
127TH ST AT BISHOP ST			
SCALE: 1" = 5'	SHEET 35	OF 58 SHEETS	STA. TO STA.

KEY ROUTE	SECTION	COUNTY	TOTAL SHEETS	SHEET NO.
VAR.	2020-019-SW	COOK	73	41
CONTRACT NO.			62K85	
ILLINOIS FED. AID PROJECT				

Detail 1
 FILE NAME = X:\A\113-0108-0000_IDOT_Phase_1&2_user\cous\WD_004\CAD\CAD_Sheets\Columns+DPS+053.dgn

127TH ST

127TH ST



- ① THERMOPLASTIC PAVEMENT MARKING - LINE 6", WHITE
- ② THERMOPLASTIC PAVEMENT MARKING - LINE 12", WHITE
- ③ THERMOPLASTIC PAVEMENT MARKING - LINE 24", WHITE

① REVISED SHEET 10/16/2020

REFERENCE BENCHMARK ELEV N/A

BENCHMARK : N/A

LOCATION : N/A

LEGEND

xx.xx'

EXISTING LENGTH

==

PROPOSED SIDE CURB

()

EXISTING ELEVATION/SLOPE




PROPOSED SIDEWALK



DETECTABLE WARNINGS



SIDEWALK REMOVAL
REPLACE W/TOPSOIL & SOD



USER NAME = SchoeffN	DESIGNED - NWS/IWB	REVISED -	1
DRAWN - NWS/IWB	CHECKED - RPH	REVISED -	
PLOT SCALE = 10.0001' / in.	DATE - 8/6/2020	REVISED -	
PLOT DATE = 10/15/2020			

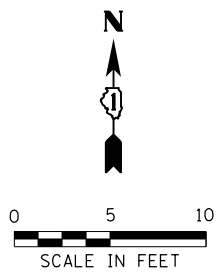
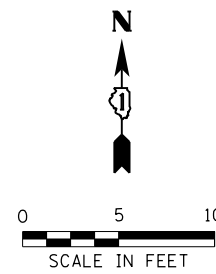
STATE OF ILLINOIS
DEPARTMENT OF TRANSPORTATION

SIDEWALK RAMP DETAILS
127TH ST AT BISHOP ST

SCALE: 1" = 5' SHEET 36 OF 58 SHEETS STA. TO STA.

KEY ROUTE	SECTION	COUNTY	TOTAL SHEETS	SHEET NO.
VAR.	2020-019-SW	COOK	73	42
CONTRACT NO. 62K85			ILLINOIS FED. AID PROJECT	

Detail 2
FILE NAME = X:\P\113-0108-2020_IDOT_Phase_1&2_user\cous\WD_804\CAD\CAD_Sheets\Columns+DWS+954.dgn

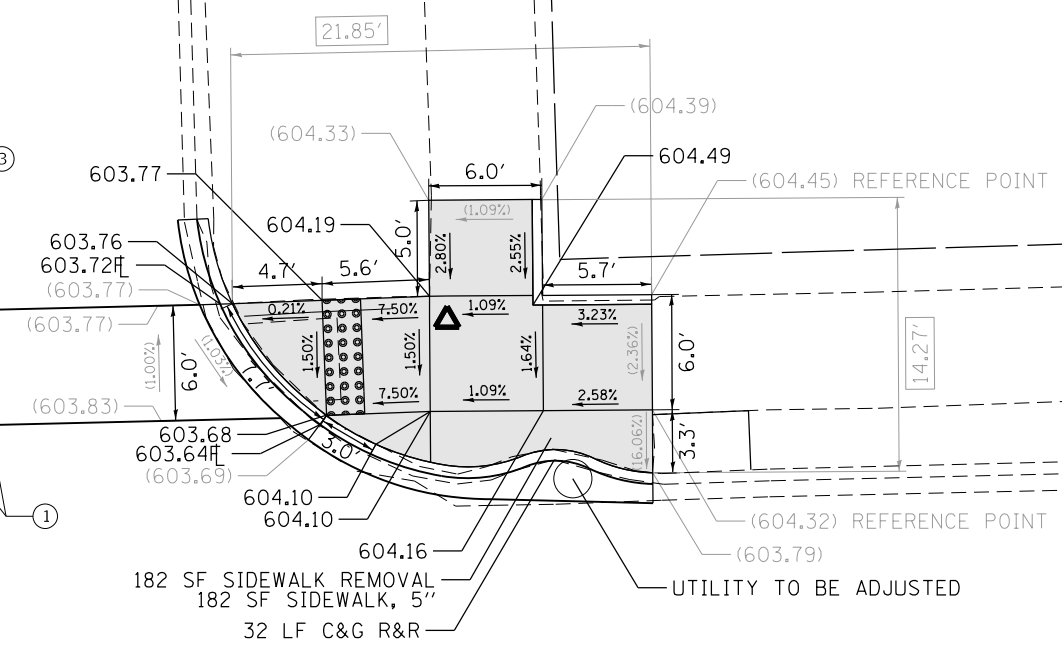


LOOMIS ST

LOOMIS ST

127TH ST

127TH ST




PAVEMENT MARKINGS

- ① THERMOPLASTIC PAVEMENT MARKING - LINE 6", WHITE
- ② THERMOPLASTIC PAVEMENT MARKING - LINE 12", WHITE
- ③ THERMOPLASTIC PAVEMENT MARKING - LINE 24", WHITE

1 REVISED SHEET 10/16/2020

REFERENCE BENCHMARK ELEV 604.36
 BENCHMARK : CONTROL POINT IN NE CORNER OF 127TH ST AND LOOMIS ST
 LOCATION : 30 FT NORTH OF 127TH ST C AND 27 FT EAST OF LOOMIS ST C

LEGEND	
xx.xx'	EXISTING LENGTH
==	PROPOSED SIDE CURB
()	EXISTING ELEVATION/SLOPE
[Grey Box]	PROPOSED SIDEWALK
[Grid Box]	DETECTABLE WARNINGS
[Cross-hatch Box]	SIDEWALK REMOVAL REPLACE W/TOPSOIL & SOD



USER NAME = SchoeffN	DESIGNED - NWS/1WB	REVISED -
DRAWN - NWS/1WB	CHECKED - RPH	REVISED -
PLOT SCALE = 10.0001' / in.	DATE - 8/6/2020	REVISED -
PLOT DATE = 10/13/2020		

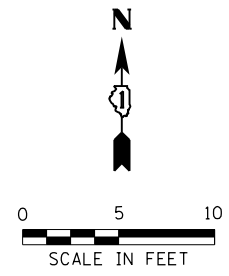
STATE OF ILLINOIS
 DEPARTMENT OF TRANSPORTATION

SIDEWALK RAMP DETAILS			
127TH ST AT LOOMIS ST			
SCALE: 1" = 5'	SHEET 37	OF 58 SHEETS	STA. TO STA.

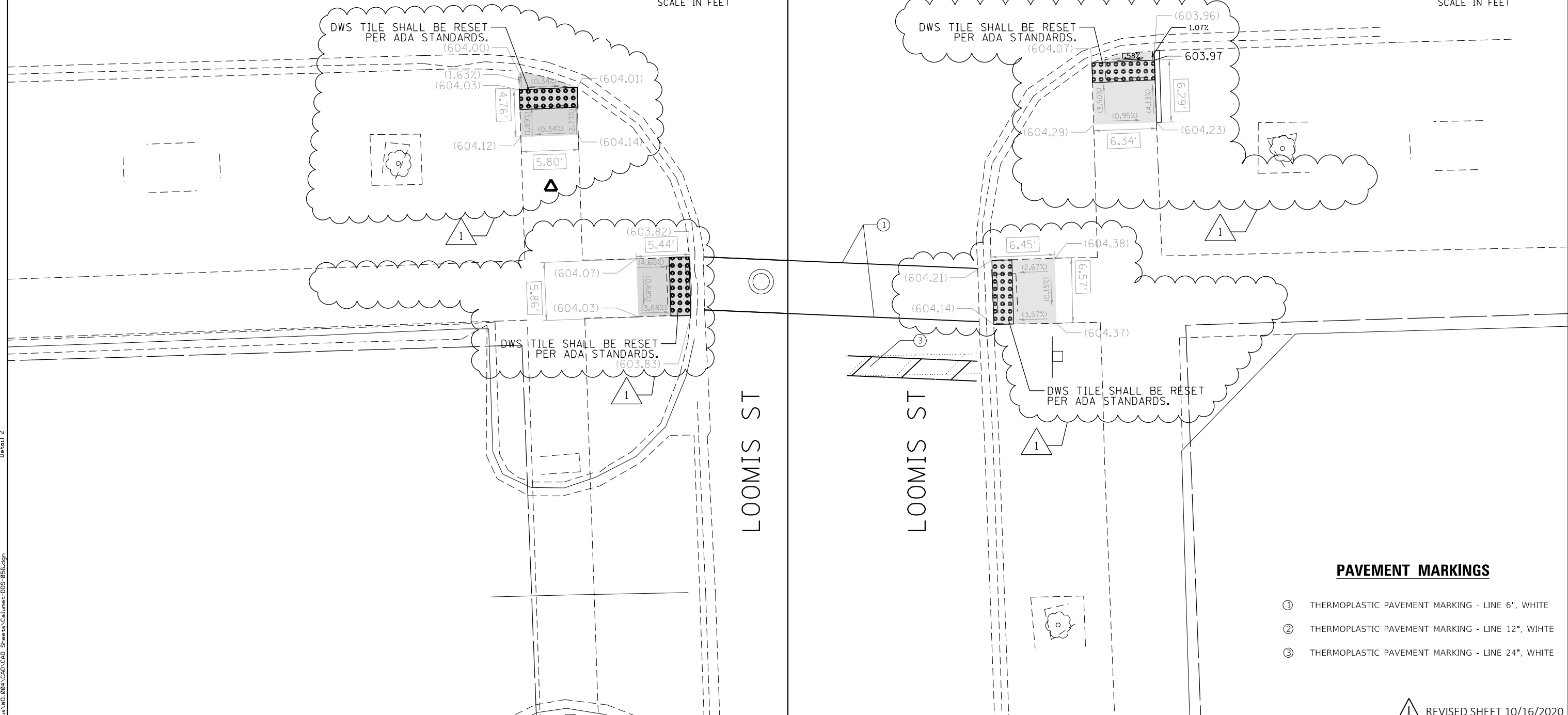
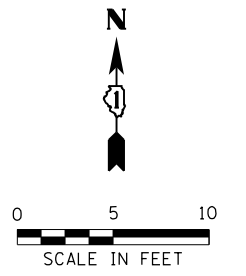
KEY ROUTE	SECTION	COUNTY	TOTAL SHEETS	SHEET NO.
VAR.	2020-019-SW	COOK	73	43
CONTRACT NO.			62K85	
ILLINOIS FED. AID PROJECT				

FILE NAME = X:\P\113-0108-2020_IDOT_Phase_1&2_user\cus\WD_004\CAD\CAD_Sheets\Columb+D05-0955.dgn

127TH ST



127TH ST



PAVEMENT MARKINGS

- ① THERMOPLASTIC PAVEMENT MARKING - LINE 6", WHITE
- ② THERMOPLASTIC PAVEMENT MARKING - LINE 12", WHITE
- ③ THERMOPLASTIC PAVEMENT MARKING - LINE 24", WHITE

① REVISED SHEET 10/16/2020

REFERENCE BENCHMARK ELEV N/A

BENCHMARK : N/A

LOCATION : N/A

LEGEND

xx.xx'

EXISTING LENGTH

==

PROPOSED SIDE CURB

()

EXISTING ELEVATION/SLOPE




PROPOSED SIDEWALK



DETECTABLE WARNINGS



SIDEWALK REMOVAL
REPLACE W/TOPSOIL & SOD



USER NAME = SchoeffN	DESIGNED - NWS/IWB	REVISED -
	DRAWN - NWS/IWB	REVISED -
PLOT SCALE = 10.0001' / in.	CHECKED - RPH	REVISED -
PLOT DATE = 10/14/2020	DATE - 8/6/2020	REVISED -

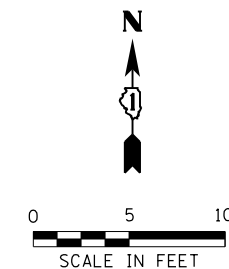
STATE OF ILLINOIS
DEPARTMENT OF TRANSPORTATION

SIDEWALK RAMP DETAILS
127TH ST AT LOOMIS ST

SCALE: 1" = 5' SHEET 38 OF 58 SHEETS STA. TO STA.

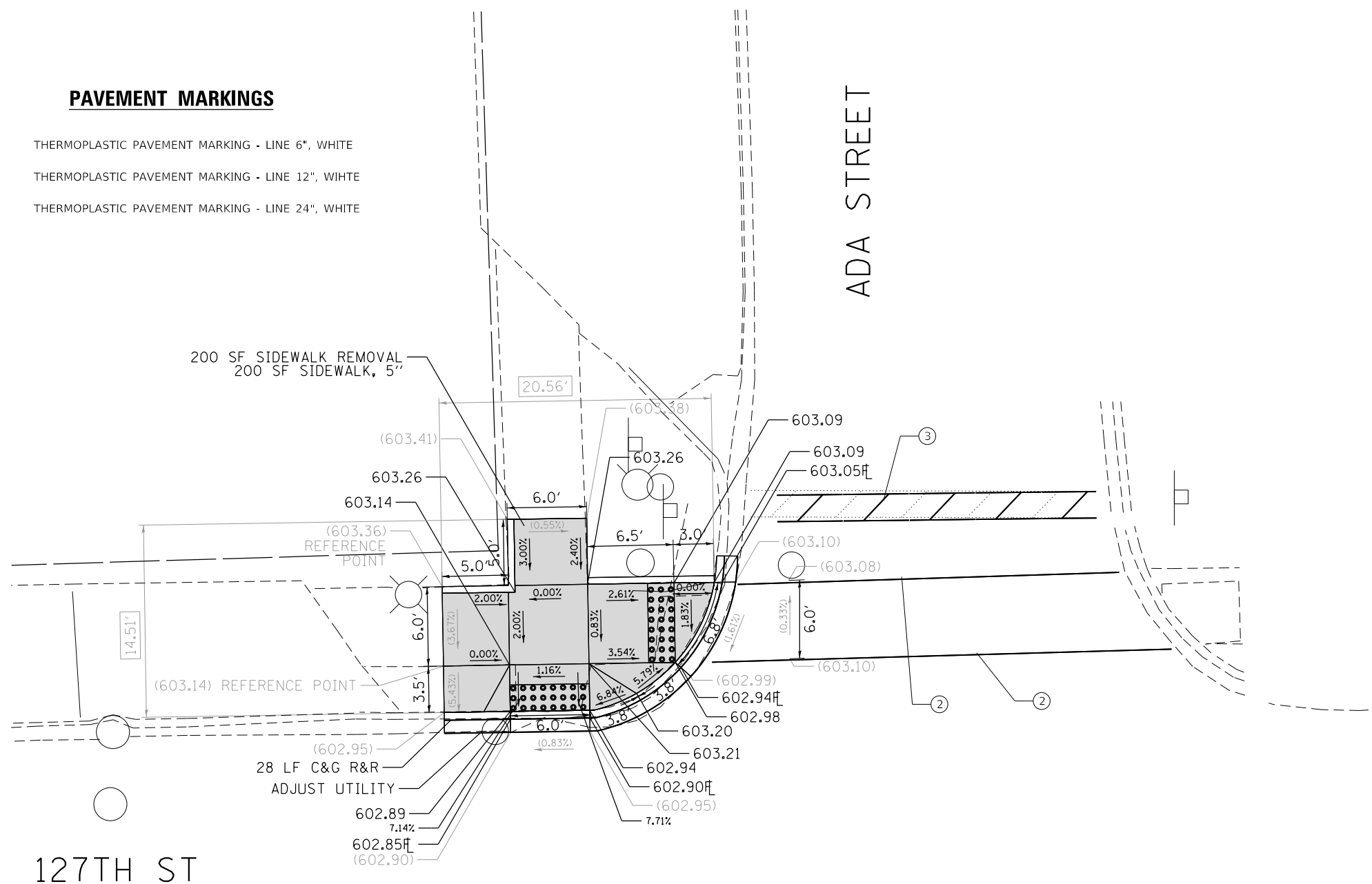
KEY ROUTE	SECTION	COUNTY	TOTAL SHEETS	SHEET NO.
VAR.	2020-019-SW	COOK	73	44
CONTRACT NO.			62K85	
ILLINOIS FED. AID PROJECT				

Detail 2
FILE NAME = X:\P\113-0108-2020_IDOT_Phase_1&2_user\cus\WD_004\CAD\CAD_Sheets\Columb+DWS-0956.dgn



PAVEMENT MARKINGS


- THERMOPLASTIC PAVEMENT MARKING - LINE 6", WHITE
- THERMOPLASTIC PAVEMENT MARKING - LINE 12", WHITE
- THERMOPLASTIC PAVEMENT MARKING - LINE 24", WHITE



1 REVISED SHEET 10/16/2020

REFERENCE BENCHMARK ELEV 603.68
 BENCHMARK : CONTROL POINT IN NE CORNER OF 127TH ST AND ADA ST
 LOCATION : 30 FT NORTH OF 127TH ST CL AND 33 FT EAST OF ADA ST CL

LEGEND	
xx.xx'	EXISTING LENGTH
==	PROPOSED SIDE CURB
()	EXISTING ELEVATION/SLOPE
[Shaded Box]	PROPOSED SIDEWALK
[Grid Pattern Box]	DETECTABLE WARNINGS
[Cross-hatch Box]	SIDEWALK REMOVAL REPLACE W/TOPSOIL & SOD



USER NAME = SchoeffN	DESIGNED - NWS/1WB	REVISED -
	DRAWN - NWS/1WB	REVISED -
PLOT SCALE = 10.0001' / in.	CHECKED - RPH	REVISED -
PLOT DATE = 10/13/2020	DATE - 8/6/2020	REVISED -

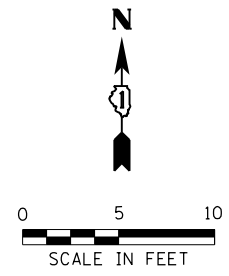
STATE OF ILLINOIS
 DEPARTMENT OF TRANSPORTATION

SIDEWALK RAMP DETAILS			
127TH ST AT ADA ST			
SCALE: 1" = 5'	SHEET 39	OF 58 SHEETS	STA. TO STA.

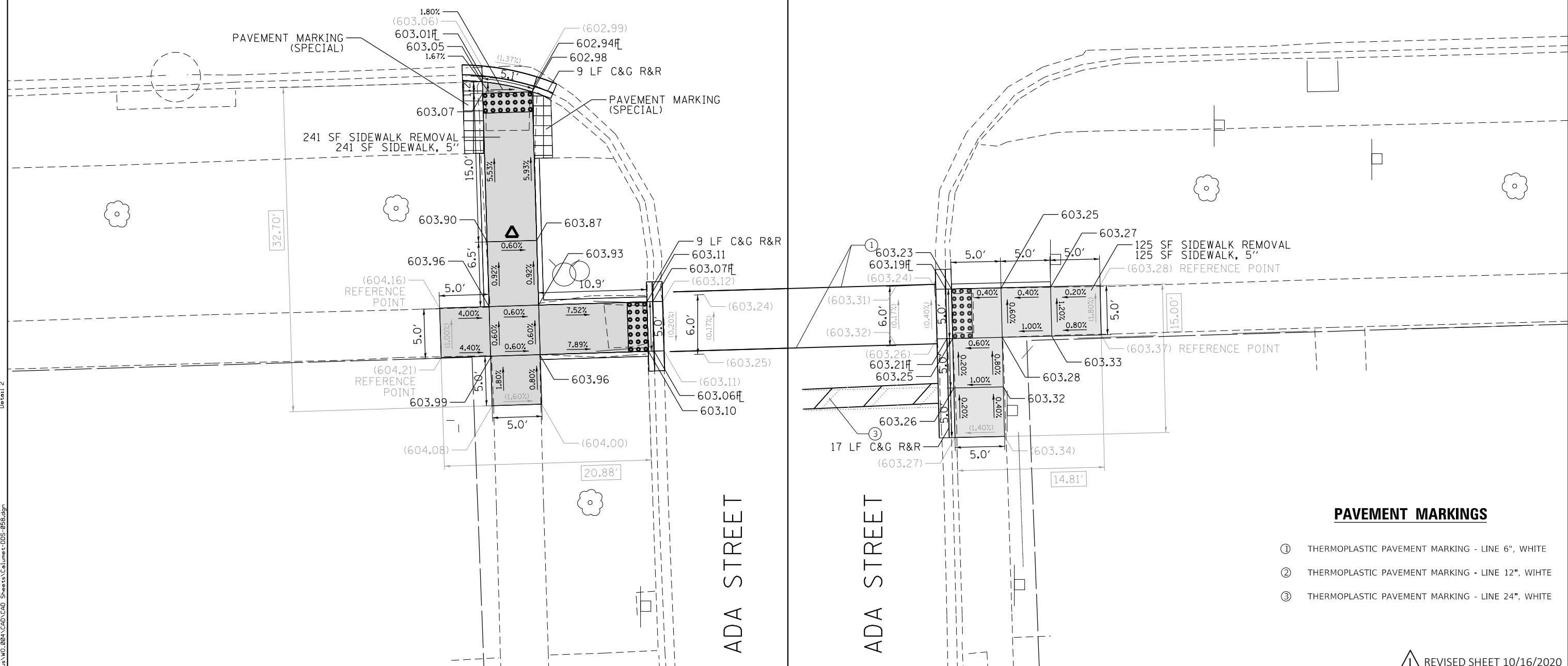
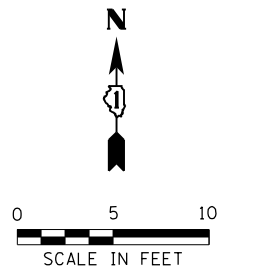
KEY ROUTE	SECTION	COUNTY	TOTAL SHEETS	SHEET NO.
VAR.	2020-019-SW	COOK	73	45
			CONTRACT NO. 62K85	
ILLINOIS FED. AID PROJECT				

Detail 1
 FILE NAME = X:\P\113-0108-2020_IDOT_Phase_1&2_user\cous\WD_0804\CAD\CAD_Sheets\Columb+DDBS-0957.dgn

127TH ST



127TH ST



PAVEMENT MARKINGS


- ① THERMOPLASTIC PAVEMENT MARKING - LINE 6", WHITE
- ② THERMOPLASTIC PAVEMENT MARKING - LINE 12", WHITE
- ③ THERMOPLASTIC PAVEMENT MARKING - LINE 24", WHITE

① REVISED SHEET 10/16/2020

REFERENCE BENCHMARK ELEV 603.68
 BENCHMARK : CONTROL POINT IN SW CORNER OF 127TH ST AND ADA ST
 LOCATION : 37 FT SOUTH OF 127TH ST CL AND 29 FT WEST OF ADA ST CL

LEGEND

xx.xx'	EXISTING LENGTH		PROPOSED SIDEWALK
==	PROPOSED SIDE CURB		DETECTABLE WARNINGS
()	EXISTING ELEVATION/SLOPE		SIDEWALK REMOVAL REPLACE W/TOPSOIL & SOD



Detail 2
FILE NAME = X:\P\113-0108-0200_IDOT_Phase_1&2_user\cous\WD_004\CAD\CAD_Sheets\Columb-DIS-05B.dgn



USER NAME = SchoeffN	DESIGNED - NWS/IWB	REVISED -
DRAWN - NWS/IWB	CHECKED - RPH	REVISED -
PLOT SCALE = 10.0001' / in.	DATE - 8/6/2020	REVISED -
PLOT DATE = 10/13/2020		

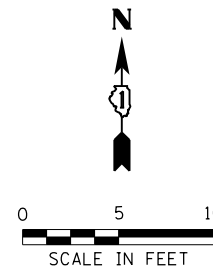
STATE OF ILLINOIS
DEPARTMENT OF TRANSPORTATION

SIDEWALK RAMP DETAILS
127TH ST AT ADA ST

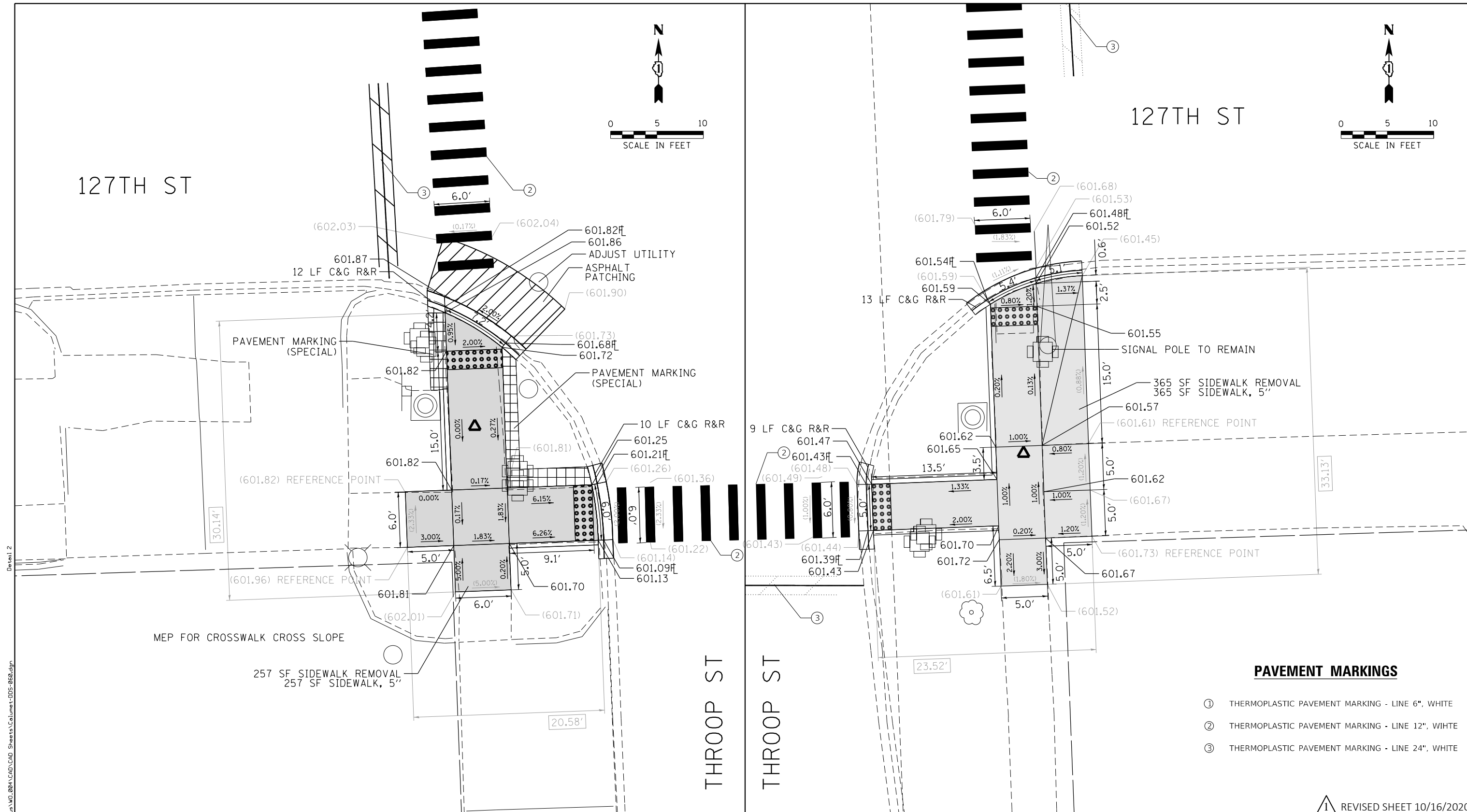
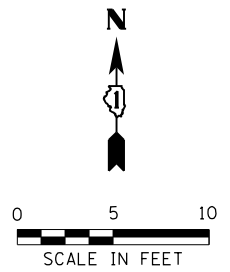
SCALE: 1" = 5' SHEET 40 OF 58 SHEETS STA. TO STA.

KEY ROUTE	SECTION	COUNTY	TOTAL SHEETS	SHEET NO.
VAR.	2020-019-SW	COOK	73	46
CONTRACT NO.			62K85	
ILLINOIS FED. AID PROJECT				

127TH ST



127TH ST



PAVEMENT MARKINGS


- ① THERMOPLASTIC PAVEMENT MARKING - LINE 6", WHITE
- ② THERMOPLASTIC PAVEMENT MARKING - LINE 12", WHITE
- ③ THERMOPLASTIC PAVEMENT MARKING - LINE 24", WHITE

1 REVISED SHEET 10/16/2020

REFERENCE BENCHMARK ELEV 601.83
 BENCHMARK : CONTROL POINT IN SW CORNER OF 127TH ST AND THROOP ST
 LOCATION : 37 FT SOUTH OF 127TH ST CL AND 28 FT WEST OF THROOP ST CL

LEGEND

- xx.xx' EXISTING LENGTH
- PROPOSED SIDE CURB
- () EXISTING ELEVATION/SLOPE
- PROPOSED SIDEWALK
- DETECTABLE WARNINGS
- SIDEWALK REMOVAL REPLACE W/TOPSOIL & SOD



USER NAME = SchoeffN	DESIGNED - NWS/IWB	REVISED -
	DRAWN - NWS/IWB	REVISED -
PLOT SCALE = 10.0001' / in.	CHECKED - RPH	REVISED -
PLOT DATE = 10/13/2020	DATE - 8/6/2020	REVISED -

STATE OF ILLINOIS
 DEPARTMENT OF TRANSPORTATION

SIDEWALK RAMP DETAILS
 127TH ST AT THROOP ST

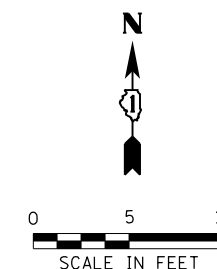
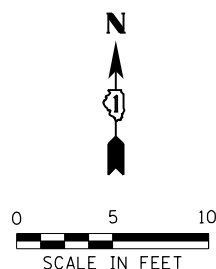
SCALE: 1" = 5' SHEET 41 OF 58 SHEETS STA. TO STA.

KEY ROUTE	SECTION	COUNTY	TOTAL SHEETS	SHEET NO.
VAR.	2020-019-SW	COOK	73	47
CONTRACT NO. 62K85			ILLINOIS FED. AID PROJECT	

FILE NAME = X:\P\113-0108-0200_IDOT_Phase_1&2_user\cus\WD_0804\CAD\CAD_Sheets\Columb+D05-060.dgn

PAVEMENT MARKINGS

- ① THERMOPLASTIC PAVEMENT MARKING - LINE 6", WHITE
- ② THERMOPLASTIC PAVEMENT MARKING - LINE 12", WHITE
- ③ THERMOPLASTIC PAVEMENT MARKING - LINE 24", WHITE

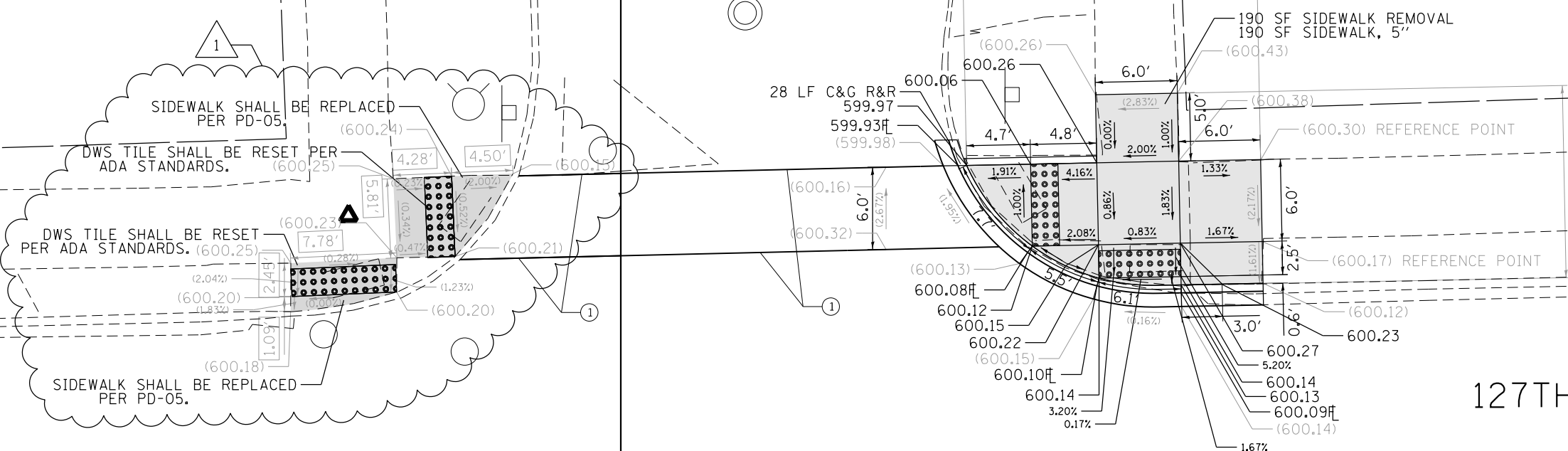


ELIZABETH ST

ELIZABETH ST

127TH ST

127TH ST



LEGEND

- xx.xx' EXISTING LENGTH
- PROPOSED SIDE CURB
- EXISTING ELEVATION/SLOPE
- PROPOSED SIDEWALK
- DETECTABLE WARNINGS
- SIDEWALK REMOVAL REPLACE W/TOPSOIL & SOD

REFERENCE BENCHMARK ELEV 600.48
 BENCHMARK : CONTROL POINT IN NW CORNER OF 127TH ST AND ELIZABETH ST
 LOCATION : 29 FT NORTH OF 127TH ST CL AND 29 FT WEST OF ELIZABETH ST CL

① REVISED SHEET 10/16/2020



USER NAME = SchoeffN	DESIGNED - NWS/1WB	REVISED -
	DRAWN - NWS/1WB	REVISED -
PLOT SCALE = 10.0001' / in.	CHECKED - RPH	REVISED -
PLOT DATE = 10/14/2020	DATE - 8/6/2020	REVISED -

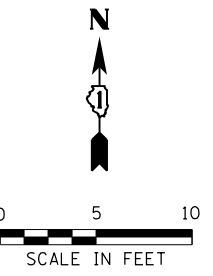
STATE OF ILLINOIS
DEPARTMENT OF TRANSPORTATION

SIDEWALK RAMP DETAILS
127TH ST AT ELIZABETH ST

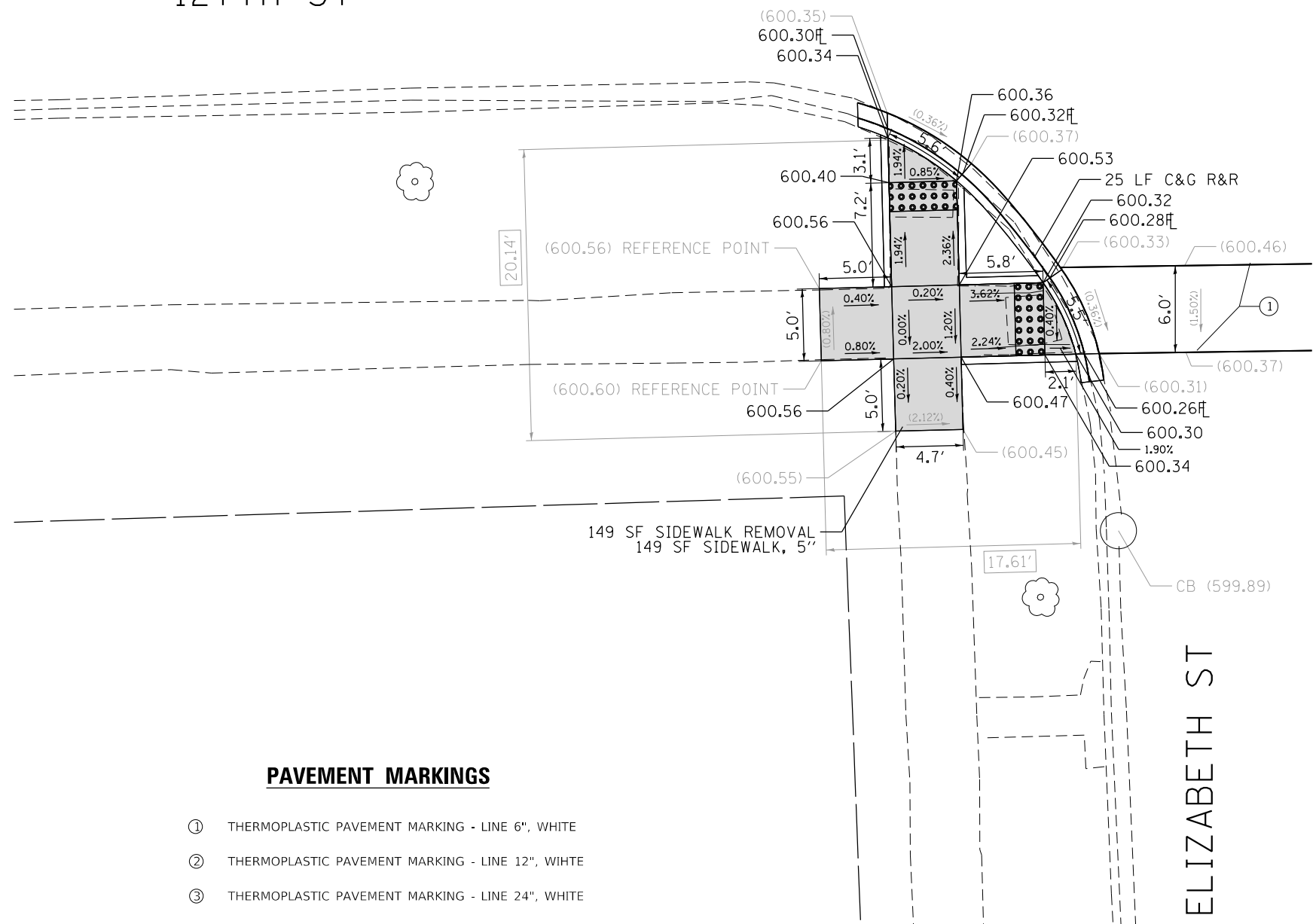
SCALE: 1" = 5' SHEET 42 OF 58 SHEETS STA. TO STA.

KEY ROUTE	SECTION	COUNTY	TOTAL SHEETS	SHEET NO.
VAR.	2020-019-SW	COOK	73	48
CONTRACT NO.			62K85	
ILLINOIS FED. AID PROJECT				

Detail 1
FILE NAME = X:\A\113-0108-0200_IDDT_Phase_1&2_user\cus\WD_0804\CAD\CAD_Sheets\Columb-005-061.dgn



127TH ST



PAVEMENT MARKINGS

- ① THERMOPLASTIC PAVEMENT MARKING - LINE 6", WHITE
- ② THERMOPLASTIC PAVEMENT MARKING - LINE 12", WHITE
- ③ THERMOPLASTIC PAVEMENT MARKING - LINE 24", WHITE

LEGEND

- xx.xx' EXISTING LENGTH
- PROPOSED SIDE CURB
- () EXISTING ELEVATION/SLOPE
- PROPOSED SIDEWALK
- DETECTABLE WARNINGS
- SIDEWALK REMOVAL REPLACE W/TOPSOIL & SOD

REFERENCE BENCHMARK ELEV 600.67
 BENCHMARK : CONTROL POINT IN SE CORNER OF 127TH ST AND ELIZABETH ST
 LOCATION : 38 FT SOUTH OF 127TH ST CL AND 27 FT EAST OF ELIZABETH ST CL

① REVISED SHEET 10/16/2020



USER NAME = Schoeffn	DESIGNED - NWS/IWB	REVISED -
	DRAWN - NWS/IWB	REVISED -
PLOT SCALE = 10.0001' / in.	CHECKED - RPH	REVISED -
PLOT DATE = 10/13/2020	DATE - 8/6/2020	REVISED -

STATE OF ILLINOIS
 DEPARTMENT OF TRANSPORTATION

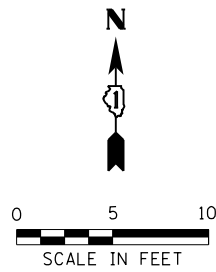
SIDEWALK RAMP DETAILS
 127TH ST AT ELIZABETH ST

SCALE: 1" = 5' SHEET 43 OF 58 SHEETS STA. TO STA.

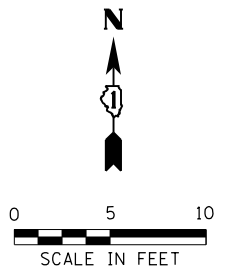
KEY ROUTE	SECTION	COUNTY	TOTAL SHEETS	SHEET NO.
VAR.	2020-019-SW	COOK	73	49
CONTRACT NO.			62K85	
ILLINOIS FED. AID PROJECT				

Detail 2
 FILE NAME = X:\P\113-0108-2020 IDOT Phase 1&2 User\cous\WD_004\CAD\CAD Sheets\Columns+DWS-062.dgn

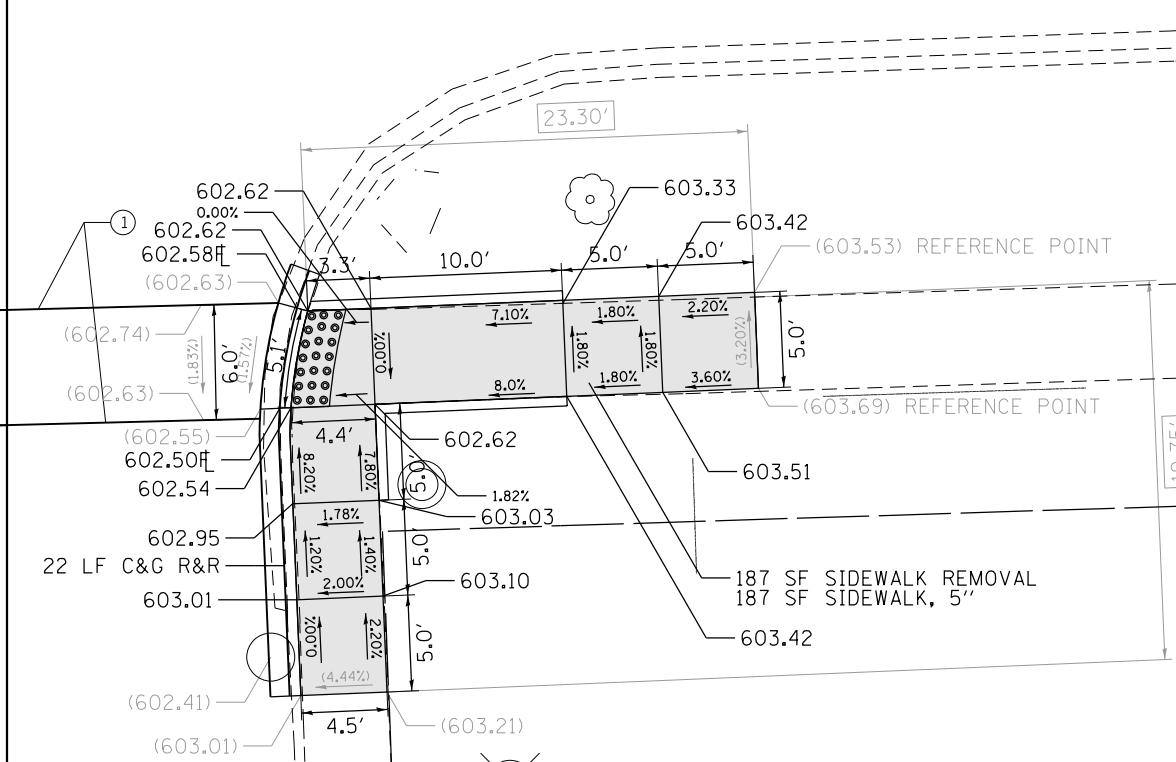
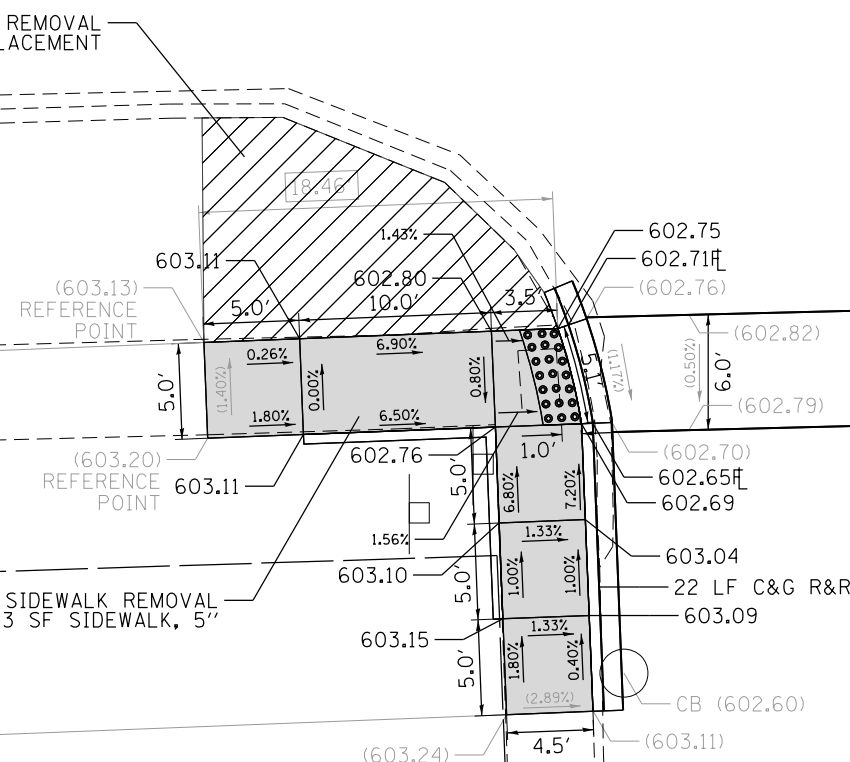
127TH ST



127TH ST



157 SF DRIVEWAY REMOVAL AND REPLACEMENT



163 SF SIDEWALK REMOVAL
163 SF SIDEWALK, 5"

22 LF C&G R&R

187 SF SIDEWALK REMOVAL
187 SF SIDEWALK, 5"

ABERDEEN ST

ABERDEEN ST

PAVEMENT MARKINGS

- ① THERMOPLASTIC PAVEMENT MARKING - LINE 6", WHITE
- ② THERMOPLASTIC PAVEMENT MARKING - LINE 12", WHITE
- ③ THERMOPLASTIC PAVEMENT MARKING - LINE 24", WHITE

① REVISED SHEET 10/16/2020

LEGEND

- xx.xx' EXISTING LENGTH
- PROPOSED SIDE CURB
- () EXISTING ELEVATION/SLOPE
- PROPOSED SIDEWALK
- DETECTABLE WARNINGS
- SIDEWALK REMOVAL REPLACE W/TOPSOIL & SOD

REFERENCE BENCHMARK ELEV 602.50
BENCHMARK : CONTROL POINT NORTH OF 127TH ST AND ABERDEEN ST
LOCATION : 40 FT NORTH OF 127TH ST CL AND 1 FT EAST OF ABERDEEN ST CL



USER NAME = SchoeffN	DESIGNED - NWS/IWB	REVISED -
	DRAWN - NWS/IWB	REVISED -
PLOT SCALE = 10.0001' / in.	CHECKED - RPH	REVISED -
PLOT DATE = 10/13/2020	DATE - 8/6/2020	REVISED -

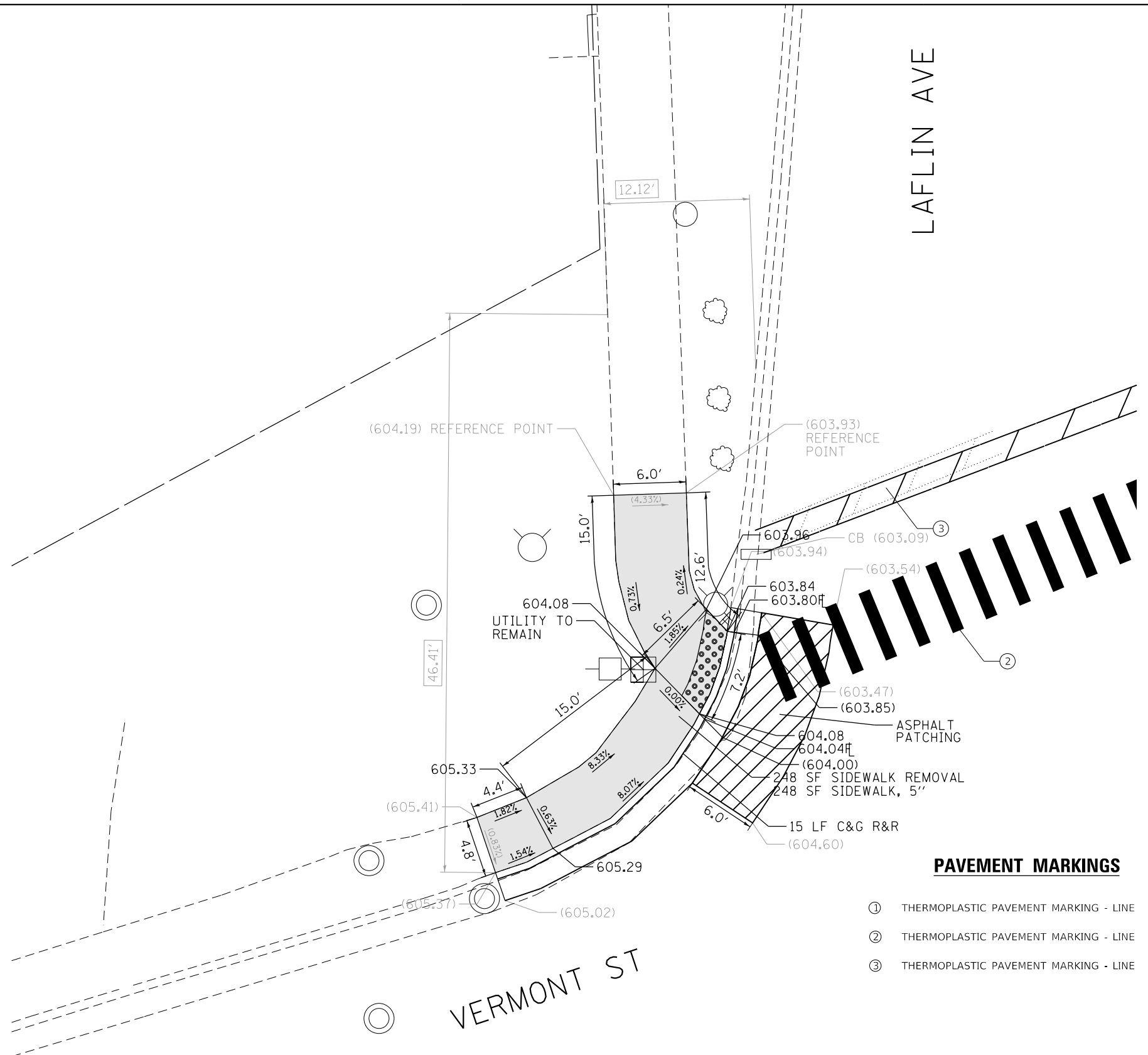
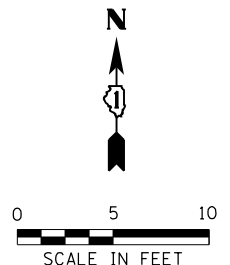
STATE OF ILLINOIS
DEPARTMENT OF TRANSPORTATION

SIDEWALK RAMP DETAILS
127TH ST AT ABERDEEN ST

SCALE: 1" = 5' SHEET 44 OF 58 SHEETS STA. TO STA.

KEY ROUTE	SECTION	COUNTY	TOTAL SHEETS	SHEET NO.
VAR.	2020-019-SW	COOK	73	50
CONTRACT NO.			62K85	
ILLINOIS FED. AID PROJECT				

Detail 1
FILE NAME = X:\P\113-0108-2020 IDOT Phase 1&2 User\cus\WD.004\CAD\CAD Sheets\Columb+D05-065.dgn




PAVEMENT MARKINGS

- ① THERMOPLASTIC PAVEMENT MARKING - LINE
- ② THERMOPLASTIC PAVEMENT MARKING - LINE
- ③ THERMOPLASTIC PAVEMENT MARKING - LINE

▲ REVISED SHEET 10/16/2020

REFERENCE BENCHMARK ELEV 603.94
 BENCHMARK : CONTROL POINT IN NE CORNER OF VERMONT AVE AND LAFLIN ST
 LOCATION : 23 FT NORTH OF VERMONT AVE EDGE OF PAVEMENT AND 57 FT EAST OF LAFLIN ST EDGE OF PAVEMENT

LEGEND	
xx.xx'	EXISTING LENGTH
==	PROPOSED SIDE CURB
()	EXISTING ELEVATION/SLOPE
[Grey Box]	PROPOSED SIDEWALK
[Dotted Box]	DETECTABLE WARNINGS
[Cross-hatched Box]	SIDEWALK REMOVAL REPLACE W/TOPSOIL & SOD



USER NAME = SchoeffN	DESIGNED - NWS/IWB	REVISED -
	DRAWN - NWS/IWB	REVISED -
PLOT SCALE = 10.0001' / in.	CHECKED - RPH	REVISED -
PLOT DATE = 10/13/2020	DATE - 8/6/2020	REVISED -

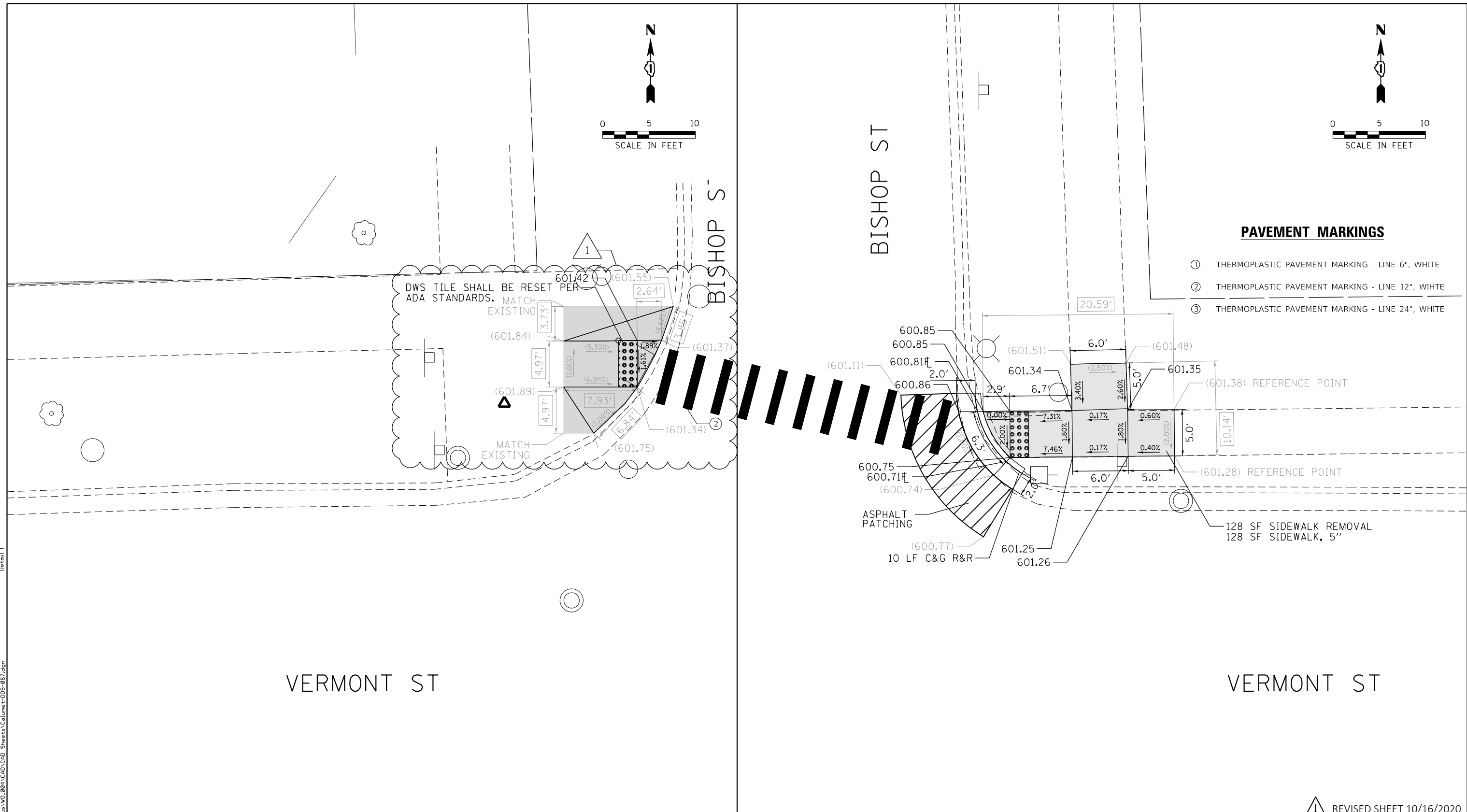
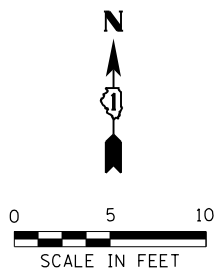
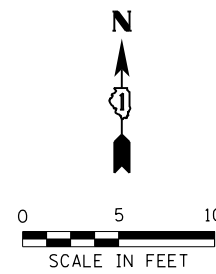
STATE OF ILLINOIS
 DEPARTMENT OF TRANSPORTATION

SCALE: 1" = 5'		SHEET 45 OF 58 SHEETS	STA. _____ TO STA. _____
----------------	--	-----------------------	--------------------------

SIDEWALK RAMP DETAILS
 VERMONT ST AT LAFLIN ST

KEY ROUTE	SECTION	COUNTY	TOTAL SHEETS	SHEET NO.
VAR.	2020-019-SW	COOK	73	51
CONTRACT NO. 62K85			ILLINOIS FED. AID PROJECT	

Detail 1
 FILE NAME = X:\P\113-0108-2020_IDOT_Phase_1&2_user\cous\WD_804\CAD\CAD_Sheets\Columb+DPS-966.dgn



PAVEMENT MARKINGS

- ① THERMOPLASTIC PAVEMENT MARKING - LINE 6", WHITE
- ② THERMOPLASTIC PAVEMENT MARKING - LINE 12", WHITE
- ③ THERMOPLASTIC PAVEMENT MARKING - LINE 24", WHITE

VERMONT ST


VERMONT ST

LEGEND

- xx.xx' EXISTING LENGTH
- PROPOSED SIDE CURB
- () EXISTING ELEVATION/SLOPE
- PROPOSED SIDEWALK
- DETECTABLE WARNINGS
- SIDEWALK REMOVAL REPLACE W/TOPSOIL & SOD

REFERENCE BENCHMARK ELEV 602.01
 BENCHMARK : CONTROL POINT IN NW CORNER OF VERMONT AVE AND BISHOP ST
 LOCATION : 10 FT NORTH OF VERMONT AVE EDGE OF PAVEMENT AND 34 FT WEST OF BISHOP ST

① REVISED SHEET 10/16/2020



USER NAME = SchoeffN	DESIGNED - NWS/IWB	REVISED -
	DRAWN - NWS/IWB	REVISED -
PLOT SCALE = 10.0001' / in.	CHECKED - RPH	REVISED -
PLOT DATE = 10/14/2020	DATE - 8/6/2020	REVISED -

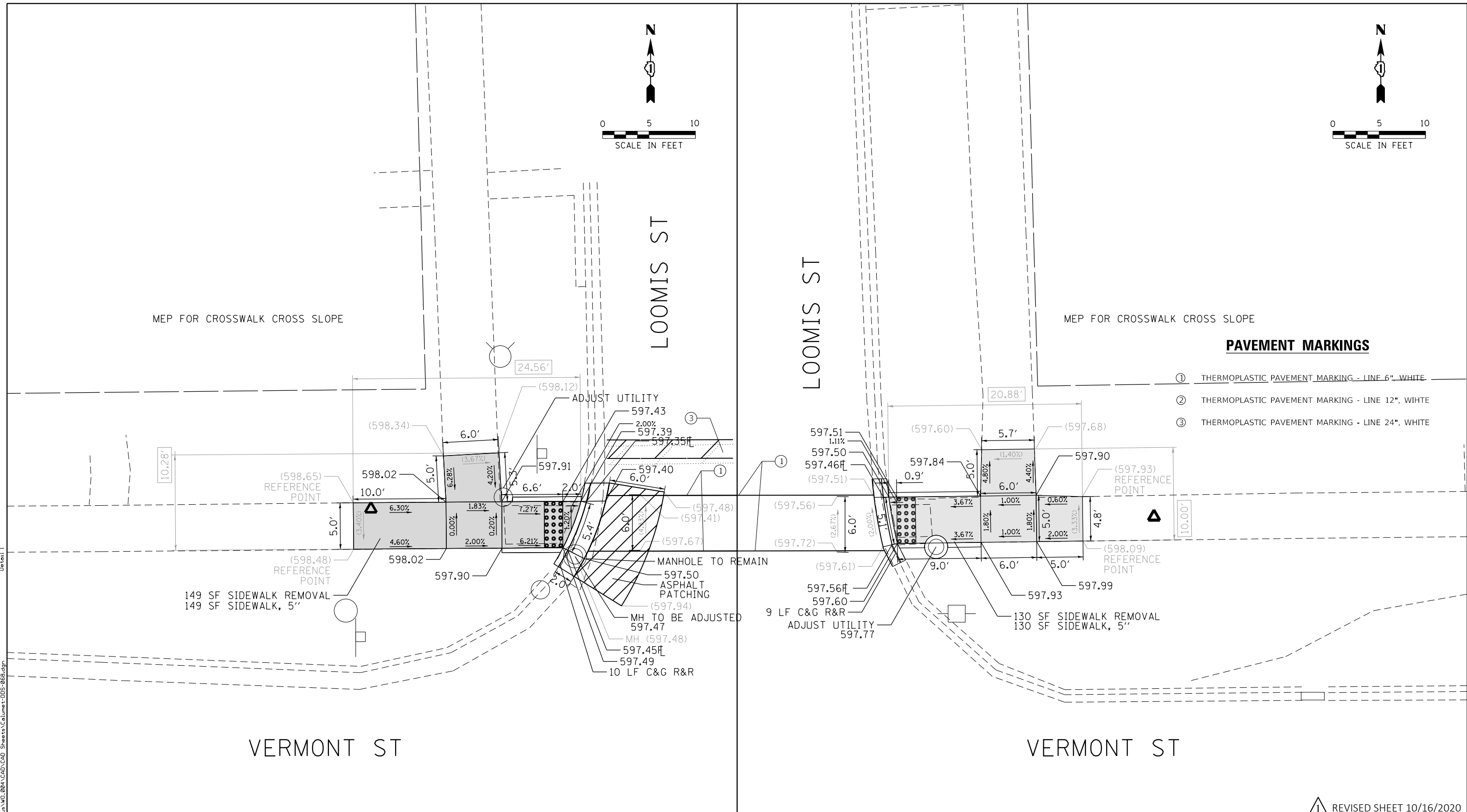
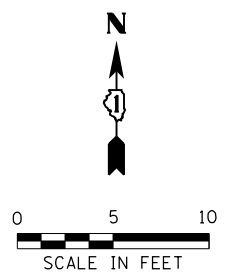
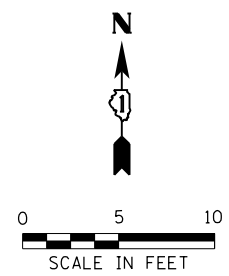
**STATE OF ILLINOIS
 DEPARTMENT OF TRANSPORTATION**

**SIDEWALK RAMP DETAILS
 VERMONT ST AT BISHOP ST**

SCALE: 1" = 5' SHEET 46 OF 58 SHEETS STA. TO STA.

KEY ROUTE	SECTION	COUNTY	TOTAL SHEETS	SHEET NO.
VAR.	2020-019-SW	COOK	73	52
CONTRACT NO.			62K85	
ILLINOIS FED. AID PROJECT				

Detail 1
 FILE NAME = X:\P\113-0108-2020 IDOT Phase 1&2 User\cus\WD_0804\CAD\CAD_Sheets\Columns\005-067.dgn



PAVEMENT MARKINGS

- ① THERMOPLASTIC PAVEMENT MARKING - LINE 6", WHITE
- ② THERMOPLASTIC PAVEMENT MARKING - LINE 12", WHITE
- ③ THERMOPLASTIC PAVEMENT MARKING - LINE 24", WHITE


Detail 1
 FILE NAME = X:\P\113-0108-2020 IDOT Phase 1&2 User\cous\WD_004\CAD\CAD_Sheets\Columb+D05-06B.dwg

1 REVISED SHEET 10/16/2020

REFERENCE BENCHMARK ELEV 598.64
 BENCHMARK : CONTROL POINT IN NW CORNER OF VERMONT AVE AND LOOMIS ST
 LOCATION : 19 FT NORTH OF VERMONT AVE EDGE OF PAVEMENT AND 39 FT WEST OF LOOMIS ST ☐

LEGEND

xx.xx'	EXISTING LENGTH		PROPOSED SIDEWALK
	PROPOSED SIDE CURB		DETECTABLE WARNINGS
()	EXISTING ELEVATION/SLOPE		SIDEWALK REMOVAL REPLACE W/TOPSOIL & SOD



USER NAME = SchoeffN	DESIGNED - NWS/1WB	REVISED -	1
DRAWN - NWS/1WB	CHECKED - RPH	REVISED -	
PLOT SCALE = 10.0001' / in.	DATE - 8/6/2020	REVISED -	
PLOT DATE = 10/13/2020			

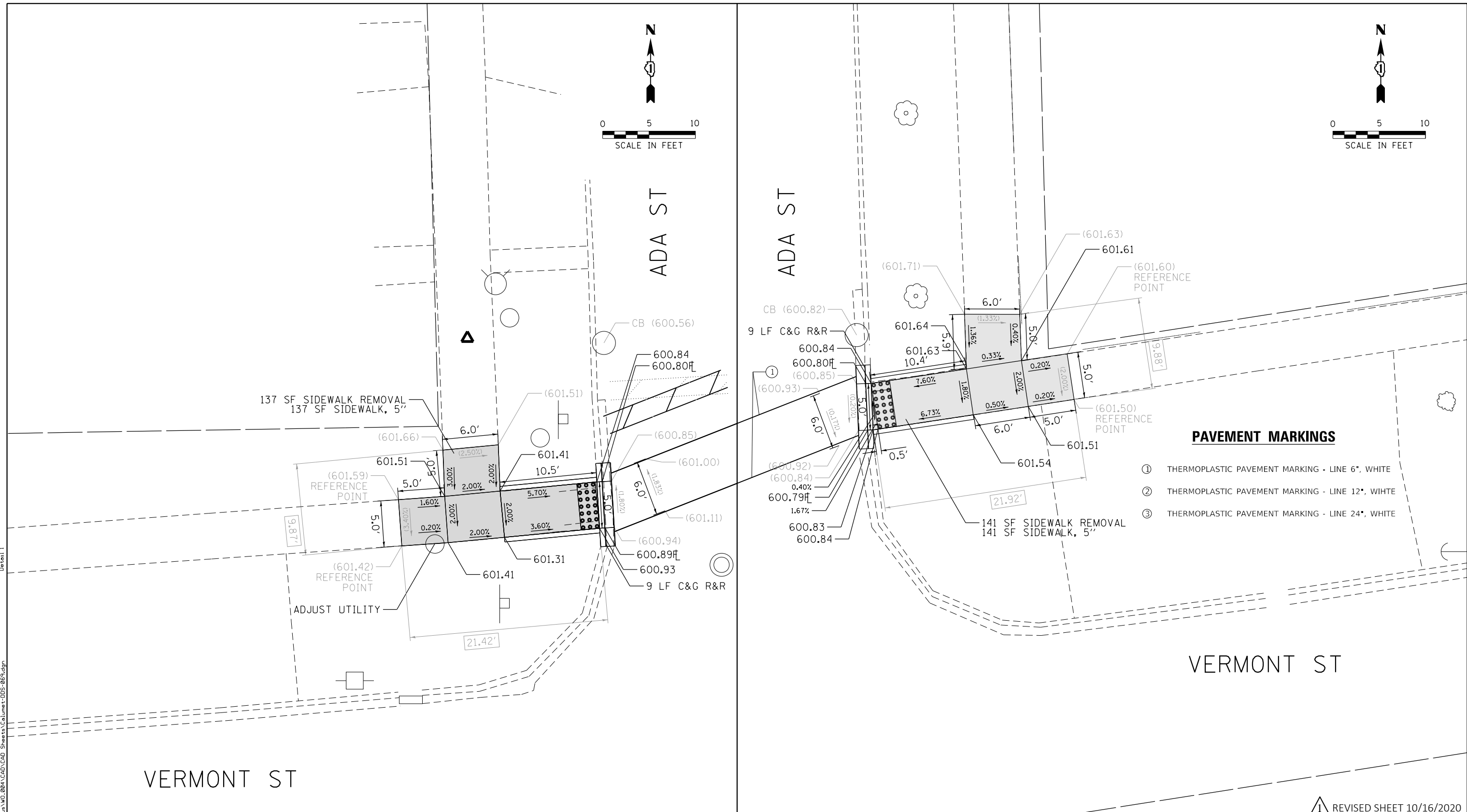
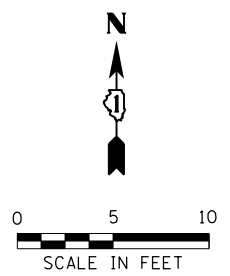
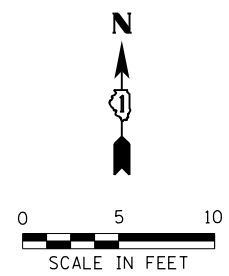
STATE OF ILLINOIS
 DEPARTMENT OF TRANSPORTATION

SIDEWALK RAMP DETAILS
VERMONT ST AT LOOMIS ST

SCALE: 1" = 5'

SHEET 47	OF 58 SHEETS	STA.	TO STA.
----------	--------------	------	---------

KEY ROUTE	SECTION	COUNTY	TOTAL SHEETS	SHEET NO.
VAR.	2020-019-SW	COOK	73	53
CONTRACT NO.			62K85	
ILLINOIS FED. AID PROJECT				




PAVEMENT MARKINGS

- ① THERMOPLASTIC PAVEMENT MARKING - LINE 6", WHITE
- ② THERMOPLASTIC PAVEMENT MARKING - LINE 12", WHITE
- ③ THERMOPLASTIC PAVEMENT MARKING - LINE 24", WHITE

1 REVISED SHEET 10/16/2020

REFERENCE BENCHMARK ELEV 601.52
 BENCHMARK : CONTROL POINT IN NW CORNER OF VERMONT AVE AND ADA ST
 LOCATION : 39 FT NORTH OF VERMONT AVE EDGE OF PAVEMENT AND 28 FT WEST OF ADA ST ☐

LEGEND	
xx.xx'	EXISTING LENGTH
==	PROPOSED SIDE CURB
()	EXISTING ELEVATION/SLOPE
[Solid Grey Box]	PROPOSED SIDEWALK
[Grid Pattern Box]	DETECTABLE WARNINGS
[Cross-hatch Pattern Box]	SIDEWALK REMOVAL REPLACE W/TOPSOIL & SOD



FILE NAME = X:\P\113-0108-2020 IDOT Phase 1&2 User\cus\WD_0804\CAD\CAD_Sheets\Columb+DDBS-0659.dgn



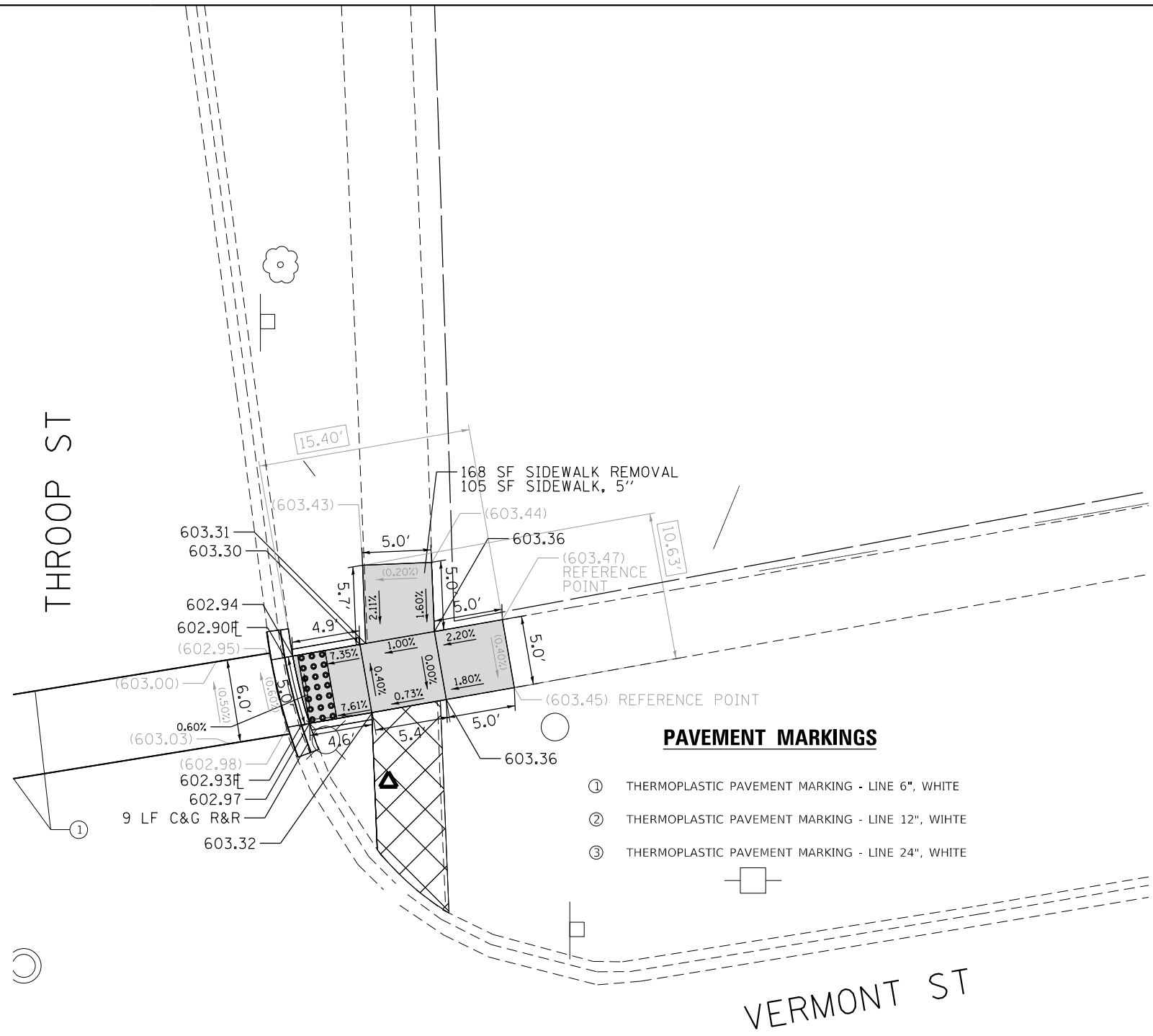
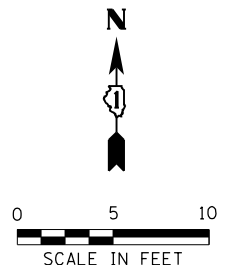
USER NAME = SchoeffN	DESIGNED - NWS/IWB	REVISED -
DRAWN - NWS/IWB	CHECKED - RPH	REVISED -
PLOT SCALE = 10.0001' / in.	DATE - 8/6/2020	REVISED -
PLOT DATE = 10/13/2020		

STATE OF ILLINOIS
DEPARTMENT OF TRANSPORTATION

SCALE: 1" = 5'		SHEET 48 OF 58 SHEETS		STA.	TO STA.
----------------	--	-----------------------	--	------	---------

SIDEWALK RAMP DETAILS
VERMONT ST AT ADA ST

KEY ROUTE	SECTION	COUNTY	TOTAL SHEETS	SHEET NO.
VAR.	2020-019-SW	COOK	73	54
CONTRACT NO.			62K85	
ILLINOIS FED. AID PROJECT				



PAVEMENT MARKINGS

- ① THERMOPLASTIC PAVEMENT MARKING - LINE 6", WHITE
- ② THERMOPLASTIC PAVEMENT MARKING - LINE 12", WHITE
- ③ THERMOPLASTIC PAVEMENT MARKING - LINE 24", WHITE


VERMONT ST

THROOP ST

1 REVISED SHEET 10/16/2020

REFERENCE BENCHMARK ELEV 603.43
 BENCHMARK : CONTROL POINT IN NW CORNER OF VERMONT AVE AND THROOP ST
 LOCATION : 8 FT NORTH OF VERMONT AVE EDGE OF PAVEMENT AND 27 FT EAST OF THROOP ST

LEGEND	
xx.xx'	EXISTING LENGTH
==	PROPOSED SIDE CURB
()	EXISTING ELEVATION/SLOPE
[Solid Grey Box]	PROPOSED SIDEWALK
[Grid Pattern Box]	DETECTABLE WARNINGS
[Cross-hatch Pattern Box]	SIDEWALK REMOVAL REPLACE W/TOPSOIL & SOD



USER NAME = SchoeffN	DESIGNED - NWS/IWB	REVISED -
	DRAWN - NWS/IWB	REVISED -
PLOT SCALE = 10.0001' / in.	CHECKED - RPH	REVISED -
PLOT DATE = 10/13/2020	DATE - 8/6/2020	REVISED -

STATE OF ILLINOIS
 DEPARTMENT OF TRANSPORTATION

SIDEWALK RAMP DETAILS
 VERMONT ST AT THROOP ST

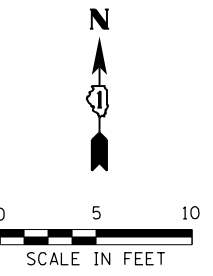
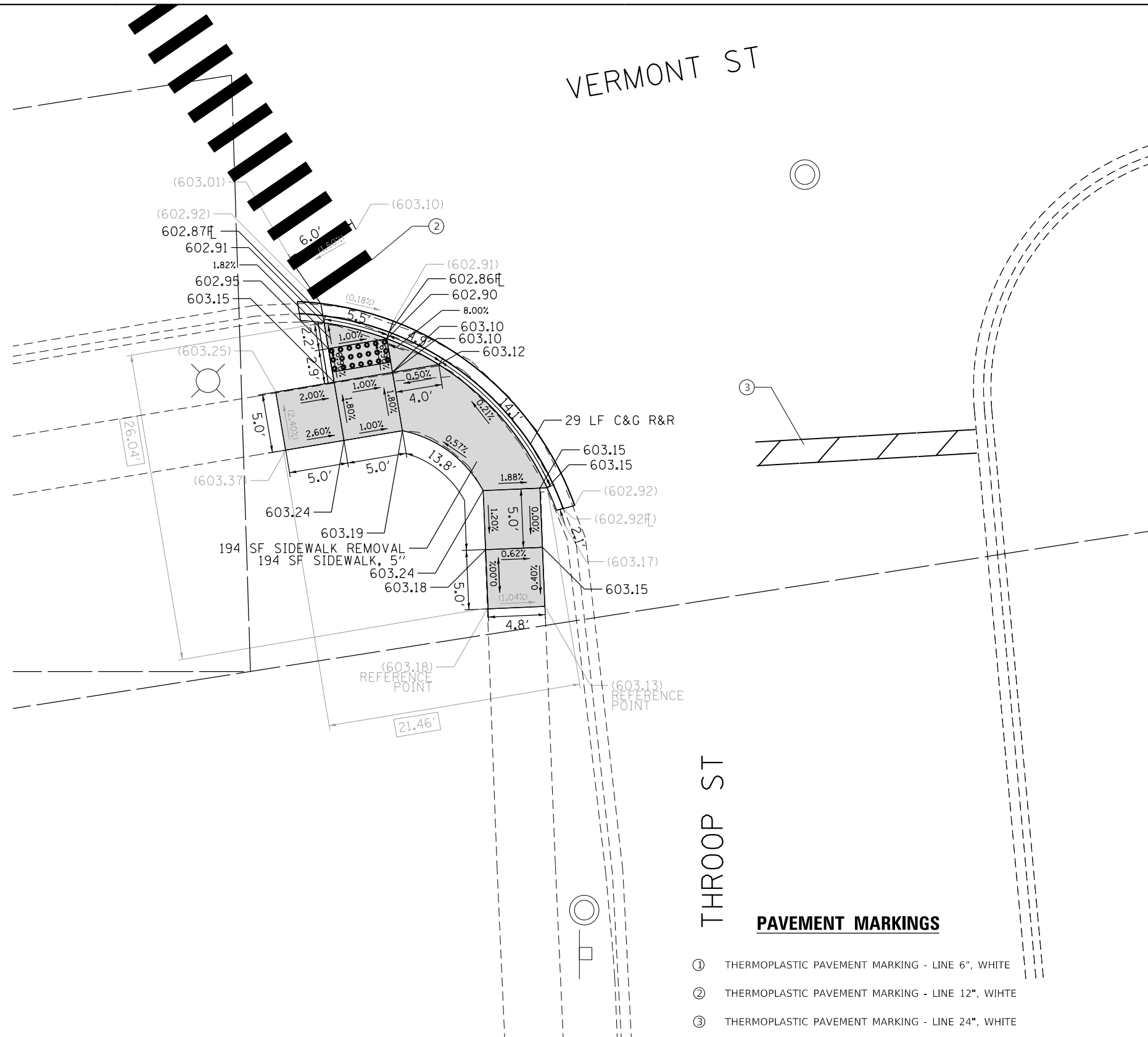
SCALE: 1" = 5' SHEET 49 OF 58 SHEETS STA. TO STA.

KEY ROUTE	SECTION	COUNTY	TOTAL SHEETS	SHEET NO.
VAR.	2020-019-SW	COOK	73	55
CONTRACT NO.			62K85	
ILLINOIS FED. AID PROJECT				

Detail 1
 FILE NAME = X:\P\113-0108-2020 IDOT Phase 1&2\user\cous\WD_004\CAD\CAD_Sheets\Columns+DPS-0720.dgn

Detail 2

FILE NAME = X:\P\113-0108-0000 IDOT Phase 1&2 User\cous\WD_004\CAD\CAD_Sheets\Columet-DIS-071.dgn



THROOP ST

PAVEMENT MARKINGS


- ① THERMOPLASTIC PAVEMENT MARKING - LINE 6", WHITE
- ② THERMOPLASTIC PAVEMENT MARKING - LINE 12", WHITE
- ③ THERMOPLASTIC PAVEMENT MARKING - LINE 24", WHITE

1 REVISED SHEET 10/16/2020

REFERENCE BENCHMARK ELEV 603.43
 BENCHMARK : CONTROL POINT IN NW CORNER OF VERMONT AVE AND THROOP ST
 LOCATION : 8 FT NORTH OF VERMONT AVE EDGE OF PAVEMENT AND 27 FT EAST OF THROOP ST ☐

LEGEND

xx.xx'	EXISTING LENGTH		PROPOSED SIDEWALK
	PROPOSED SIDE CURB		DETECTABLE WARNINGS
()	EXISTING ELEVATION/SLOPE		SIDEWALK REMOVAL REPLACE W/TOPSOIL & SOD



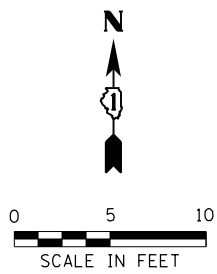
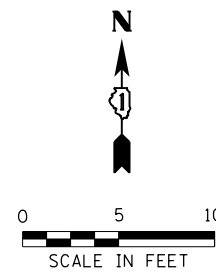
USER NAME = SchoeffN	DESIGNED - NWS/IWB	REVISED -
DRAWN - NWS/IWB	CHECKED - RPH	REVISED -
PLOT SCALE = 10.0001' / in.	DATE - 8/6/2020	REVISED -
PLOT DATE = 10/13/2020		

STATE OF ILLINOIS
 DEPARTMENT OF TRANSPORTATION

SIDEWALK RAMP DETAILS
 VERMONT ST AT THROOP ST

SCALE: 1" = 5' SHEET 50 OF 58 SHEETS STA. TO STA.

KEY ROUTE	SECTION	COUNTY	TOTAL SHEETS	SHEET NO.
VAR.	2020-019-SW	COOK	73	56
CONTRACT NO.			62K85	
ILLINOIS FED. AID PROJECT				



ELIZABETH ST

ELIZABETH ST

VERMONT ST

VERMONT ST

DWS TILE SHALL BE RESET PER ADA STANDARDS.

SIDEWALK SHALL BE REPLACED PER PD-04.

DWS TILE SHALL BE RESET PER ADA STANDARDS.

SIDEWALK SHALL BE REPLACED PER PD-04.

PAVEMENT MARKINGS

- ① THERMOPLASTIC PAVEMENT MARKING - LINE 6", WHITE
- ② THERMOPLASTIC PAVEMENT MARKING - LINE 12", WHITE
- ③ THERMOPLASTIC PAVEMENT MARKING - LINE 24", WHITE



LEGEND



EXISTING LENGTH



PROPOSED SIDE CURB



EXISTING ELEVATION/SLOPE



PROPOSED SIDEWALK



DETECTABLE WARNINGS



SIDEWALK REMOVAL
REPLACE W/TOPSOIL & SOD

① REVISED SHEET 10/16/2020

REFERENCE BENCHMARK ELEV N/A

BENCHMARK : N/A

LOCATION : N/A



USER NAME = SchoeffN	DESIGNED - NWS/IWB	REVISED -
	DRAWN - NWS/IWB	REVISED -
PLOT SCALE = 10.0001' / in.	CHECKED - RPH	REVISED -
PLOT DATE = 10/14/2020	DATE - 8/6/2020	REVISED -

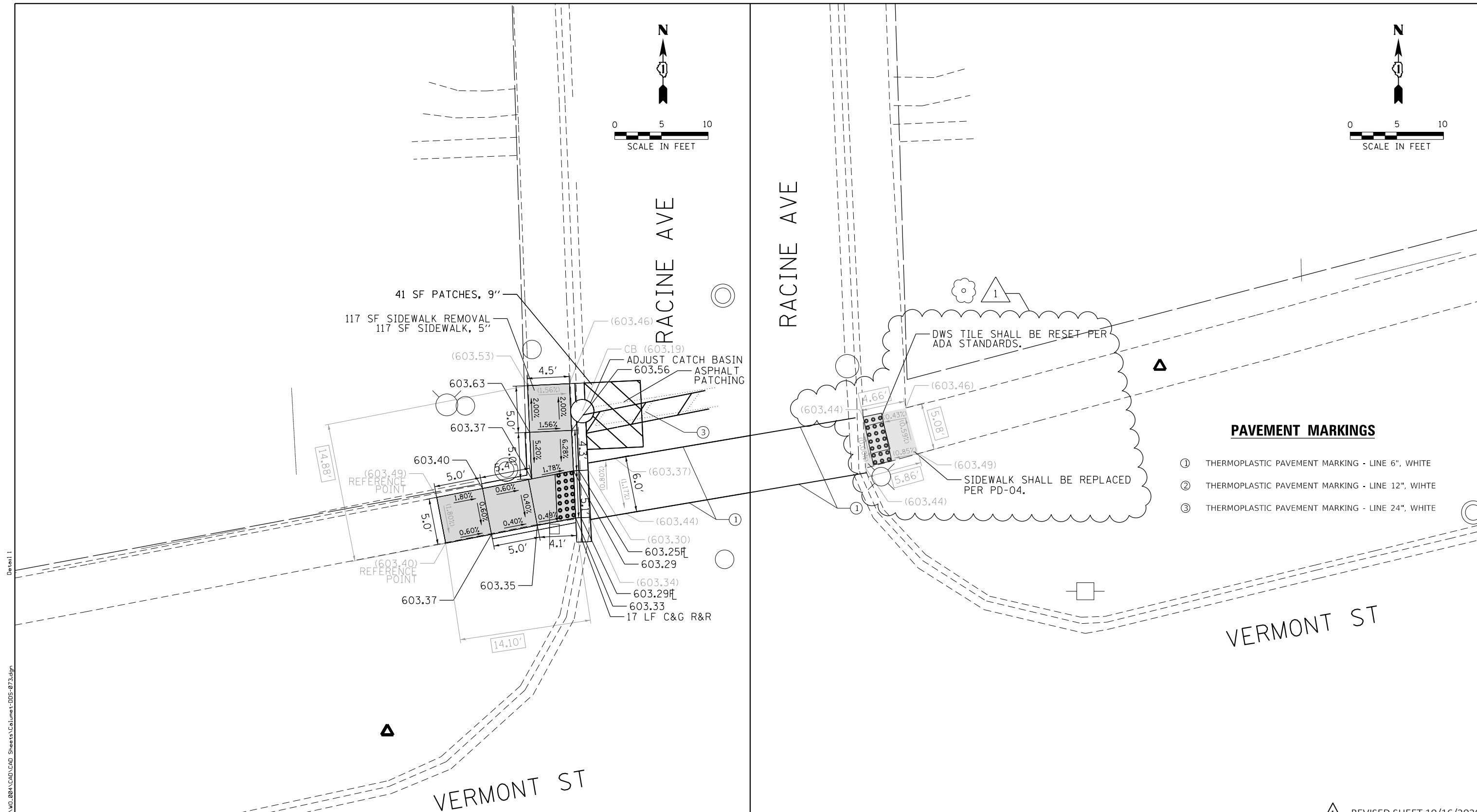
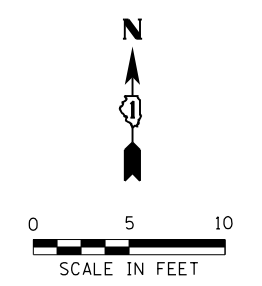
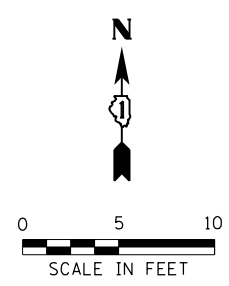
STATE OF ILLINOIS
DEPARTMENT OF TRANSPORTATION

SIDEWALK RAMP DETAILS
VERMONT ST AT ELIZABETH ST

SCALE: 1" = 5' SHEET 51 OF 58 SHEETS STA. TO STA.

KEY ROUTE	SECTION	COUNTY	TOTAL SHEETS	SHEET NO.
VAR.	2020-019-SW	COOK	73	57
CONTRACT NO.			62K85	
ILLINOIS FED. AID PROJECT				

Detail 1
 FILE NAME = X:\P\113-0108-2020 IDOT Phase 1&2 User\cus\WD_0804\CAD\CAD_Sheets\Columet-DDS-072.dgn




PAVEMENT MARKINGS

- ① THERMOPLASTIC PAVEMENT MARKING - LINE 6", WHITE
- ② THERMOPLASTIC PAVEMENT MARKING - LINE 12", WHITE
- ③ THERMOPLASTIC PAVEMENT MARKING - LINE 24", WHITE

① REVISED SHEET 10/16/2020

REFERENCE BENCHMARK ELEV 603.46
 BENCHMARK : CONTROL POINT IN NE CORNER OF VERMONT AVE AND RACINE AVE
 LOCATION : 26 FT NORTH OF VERMONT AVE EDGE OF PAVEMENT AND 48 FT EAST OF RACINE AVE ☐

LEGEND	
xx.xx'	EXISTING LENGTH
==	PROPOSED SIDE CURB
()	EXISTING ELEVATION/SLOPE
[Solid Grey Box]	PROPOSED SIDEWALK
[Grid Pattern Box]	DETECTABLE WARNINGS
[Cross-hatch Box]	SIDEWALK REMOVAL REPLACE W/TOPSOIL & SOD



USER NAME = SchoeffN	DESIGNED - NWS/IWB	REVISED -
	DRAWN - NWS/IWB	REVISED -
PLOT SCALE = 10.0001' / in.	CHECKED - RPH	REVISED -
PLOT DATE = 10/14/2020	DATE - 8/6/2020	REVISED -

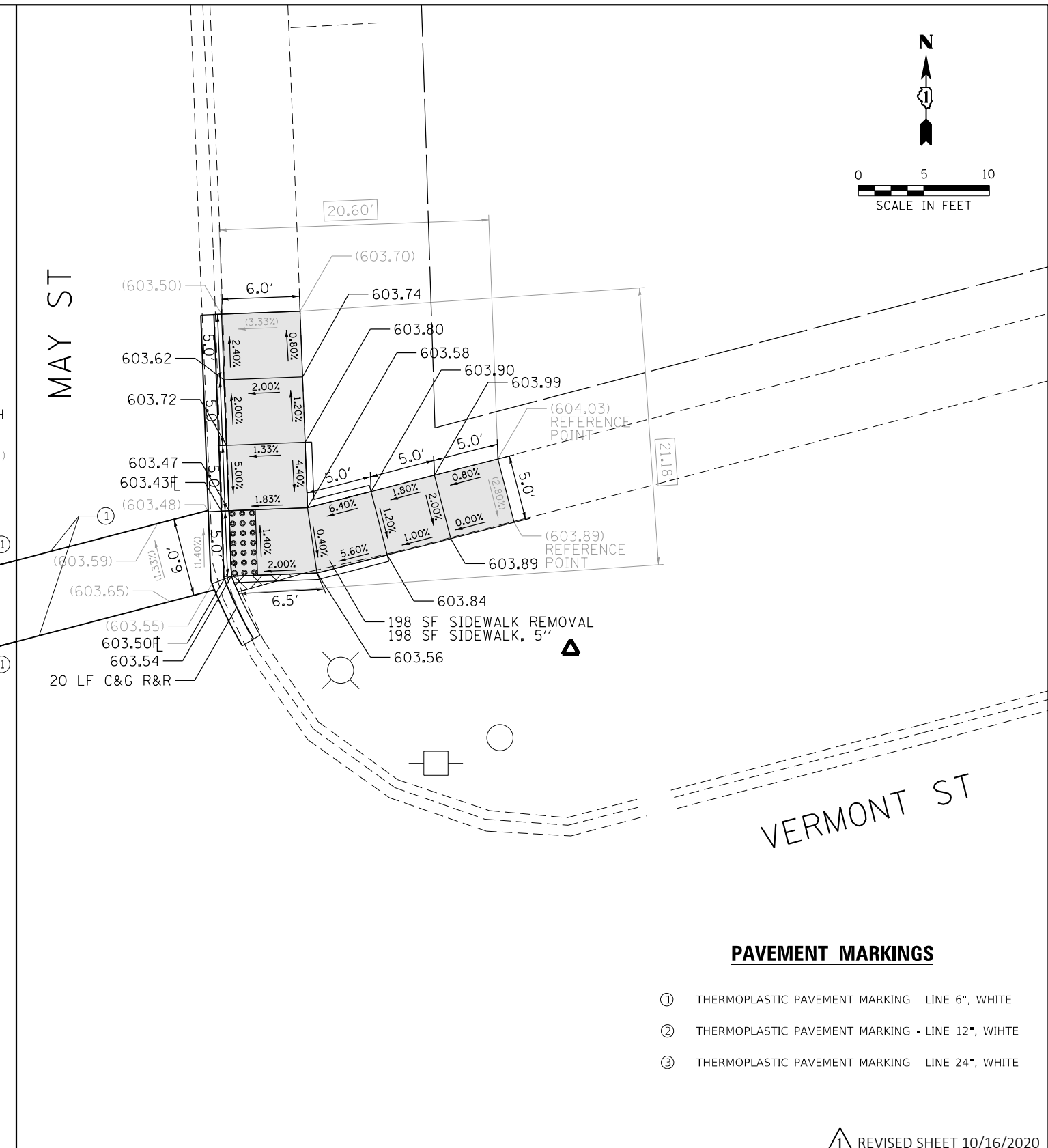
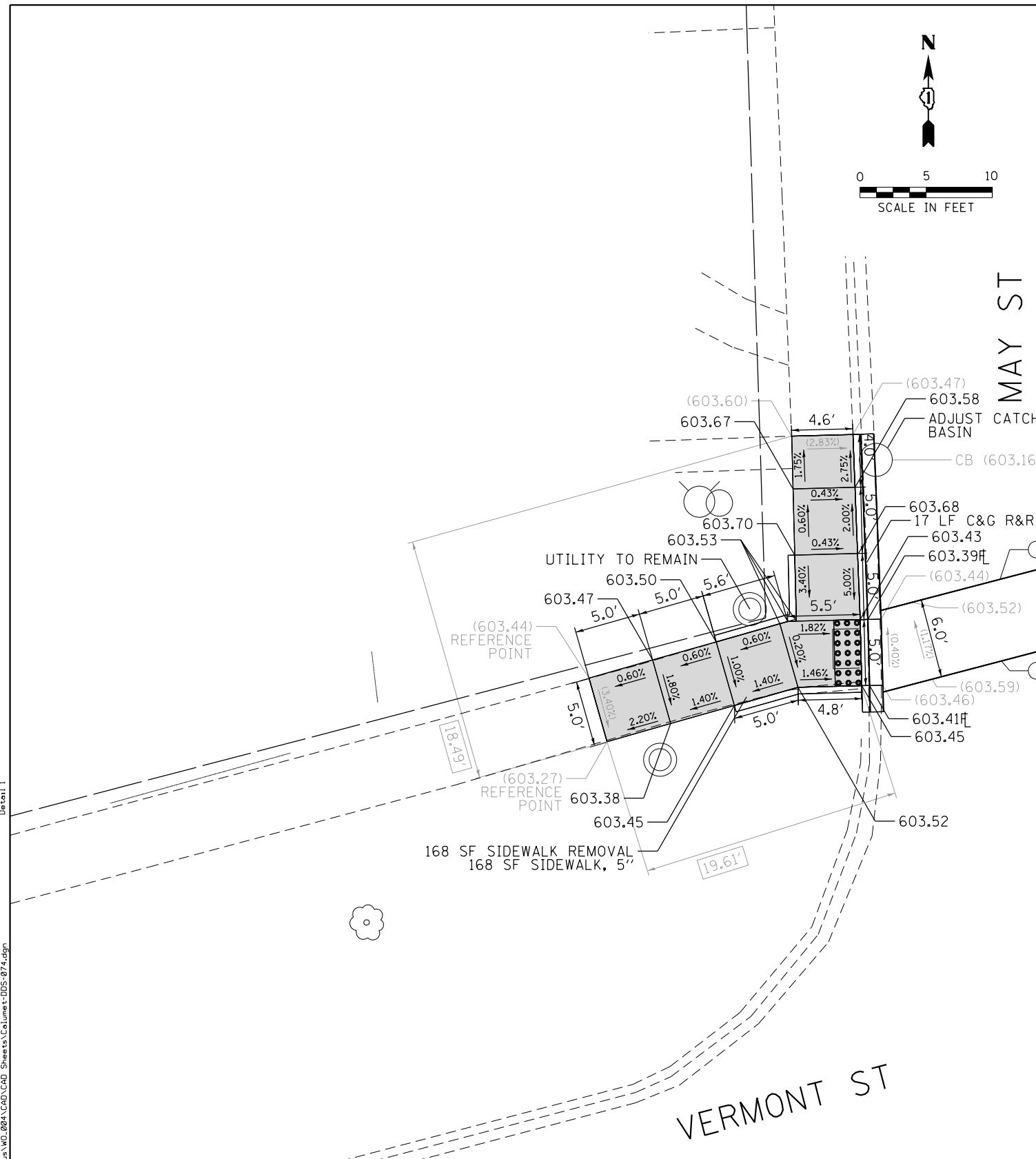
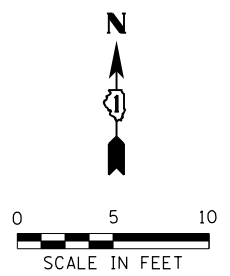
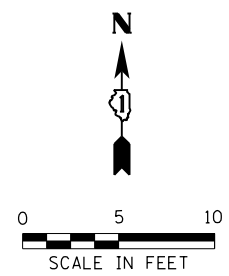
STATE OF ILLINOIS
 DEPARTMENT OF TRANSPORTATION

SIDEWALK RAMP DETAILS
 VERMONT ST AT RACINE AVE

SCALE: 1" = 5' SHEET 52 OF 58 SHEETS STA. TO STA.

KEY ROUTE	SECTION	COUNTY	TOTAL SHEETS	SHEET NO.
VAR.	2020-019-SW	COOK	73	58
CONTRACT NO.			62K85	
ILLINOIS FED. AID PROJECT				

FILE NAME = X:\P\113-0108-0000 IDOT Phase 1&2\user\cous\WD_004\CAD\CAD_Sheets\Volume+D05-073.dgn



PAVEMENT MARKINGS


- ① THERMOPLASTIC PAVEMENT MARKING - LINE 6", WHITE
- ② THERMOPLASTIC PAVEMENT MARKING - LINE 12", WHITE
- ③ THERMOPLASTIC PAVEMENT MARKING - LINE 24", WHITE

① REVISED SHEET 10/16/2020

REFERENCE BENCHMARK ELEV 604.20
 BENCHMARK : CONTROL POINT IN NE CORNER OF VERMONT AVE AND MAY ST
 LOCATION : 28 FT NORTH OF VERMONT AVE EDGE OF PAVEMENT AND 116 FT EAST OF MAY ST ☐

LEGEND

xx.xx'	EXISTING LENGTH		PROPOSED SIDEWALK
	PROPOSED SIDE CURB		DETECTABLE WARNINGS
()	EXISTING ELEVATION/SLOPE		SIDEWALK REMOVAL REPLACE W/TOPSOIL & SOD



STATE OF ILLINOIS
 DEPARTMENT OF TRANSPORTATION

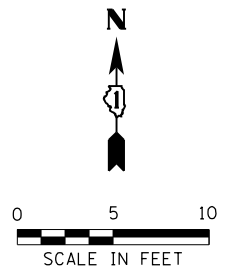
SIDEWALK RAMP DETAILS
 VERMONT ST AT MAY ST



USER NAME = SchoeffN	DESIGNED - NWS/IWB	REVISED -	1
PLOT SCALE = 10.0001' / in.	DRAWN - NWS/IWB	REVISED -	
PLOT DATE = 10/13/2020	CHECKED - RPH	REVISED -	
	DATE - 8/6/2020	REVISED -	

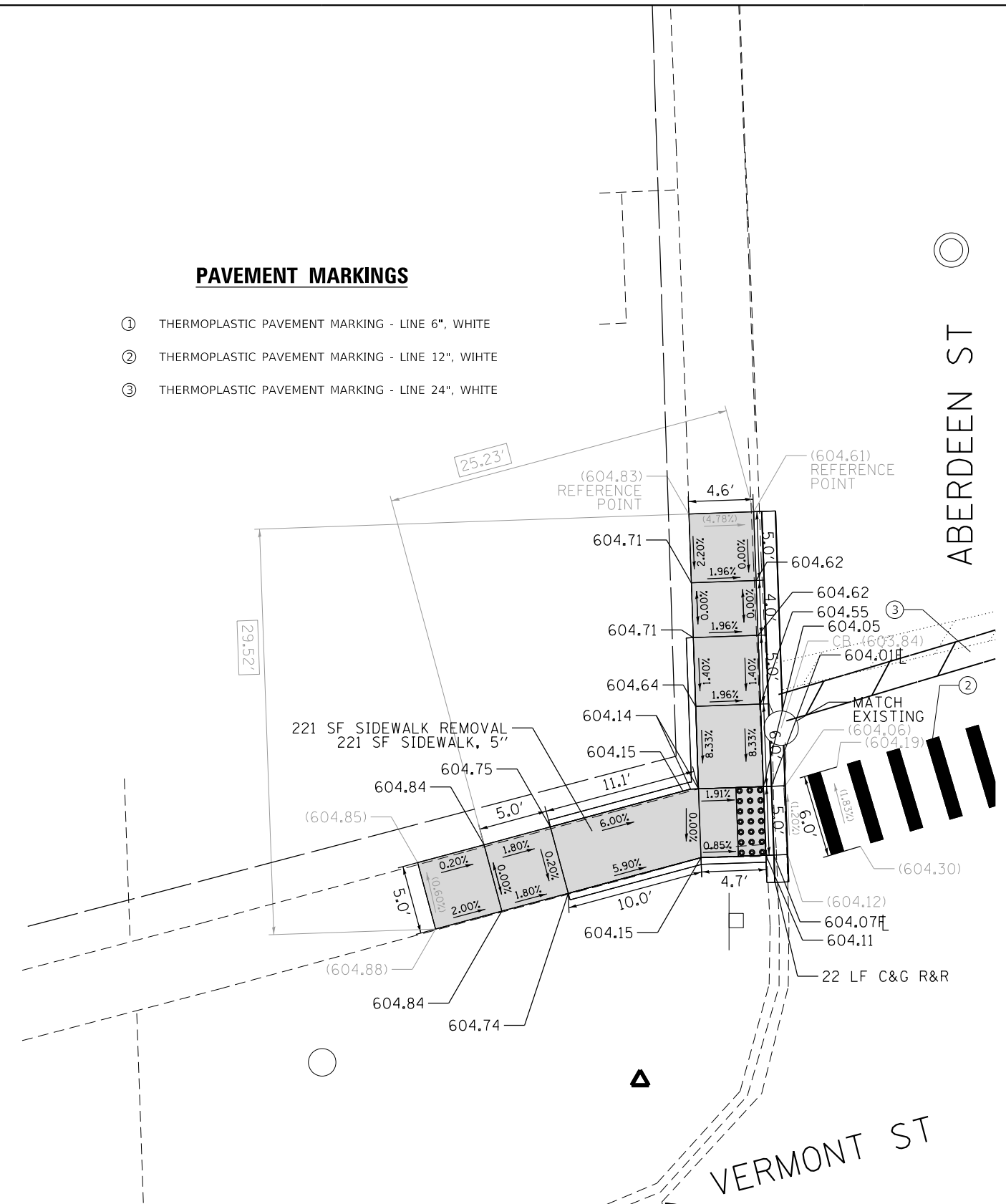
SCALE: 1" = 5'	SHEET 53 OF 58 SHEETS	STA. _____	TO STA. _____
KEY ROUTE		SECTION	COUNTY
VAR.		2020-019-SW	COOK
		TOTAL SHEETS	SHEET NO.
		73	59
		CONTRACT NO. 62K85	
ILLINOIS FED. AID PROJECT			

FILE NAME = X:\P\113-0108-2020_IDOT_Phase_1&2_VermontSt\113-0108-2020_Sheets\CAD\CAD_Sheets\CadSheet-D05-074.dgn



PAVEMENT MARKINGS

- ① THERMOPLASTIC PAVEMENT MARKING - LINE 6", WHITE
- ② THERMOPLASTIC PAVEMENT MARKING - LINE 12", WHITE
- ③ THERMOPLASTIC PAVEMENT MARKING - LINE 24", WHITE




Detail 1
FILE NAME = X:\P\113-0108-2020_IDOT_Phase_1&2_Vermont\CD\004\CAD\CAD_Sheets\Columb-DDS-075.dgn

REVISOR SHEET 10/16/2020

REFERENCE BENCHMARK ELEV 604.72
 BENCHMARK : CONTROL POINT IN NW CORNER OF VERMONT AVE AND ABERDEEN ST
 LOCATION : 11 FT NORTH OF VERMONT AVE EDGE OF PAVEMENT AND 29 FT WEST OF ABERDEEN ST

LEGEND

xx.xx'	EXISTING LENGTH	[Grey Box]	PROPOSED SIDEWALK
==	PROPOSED SIDE CURB	[Grid Box]	DETECTABLE WARNINGS
()	EXISTING ELEVATION/SLOPE	[Cross-hatch Box]	SIDEWALK REMOVAL REPLACE W/TOPSOIL & SOD



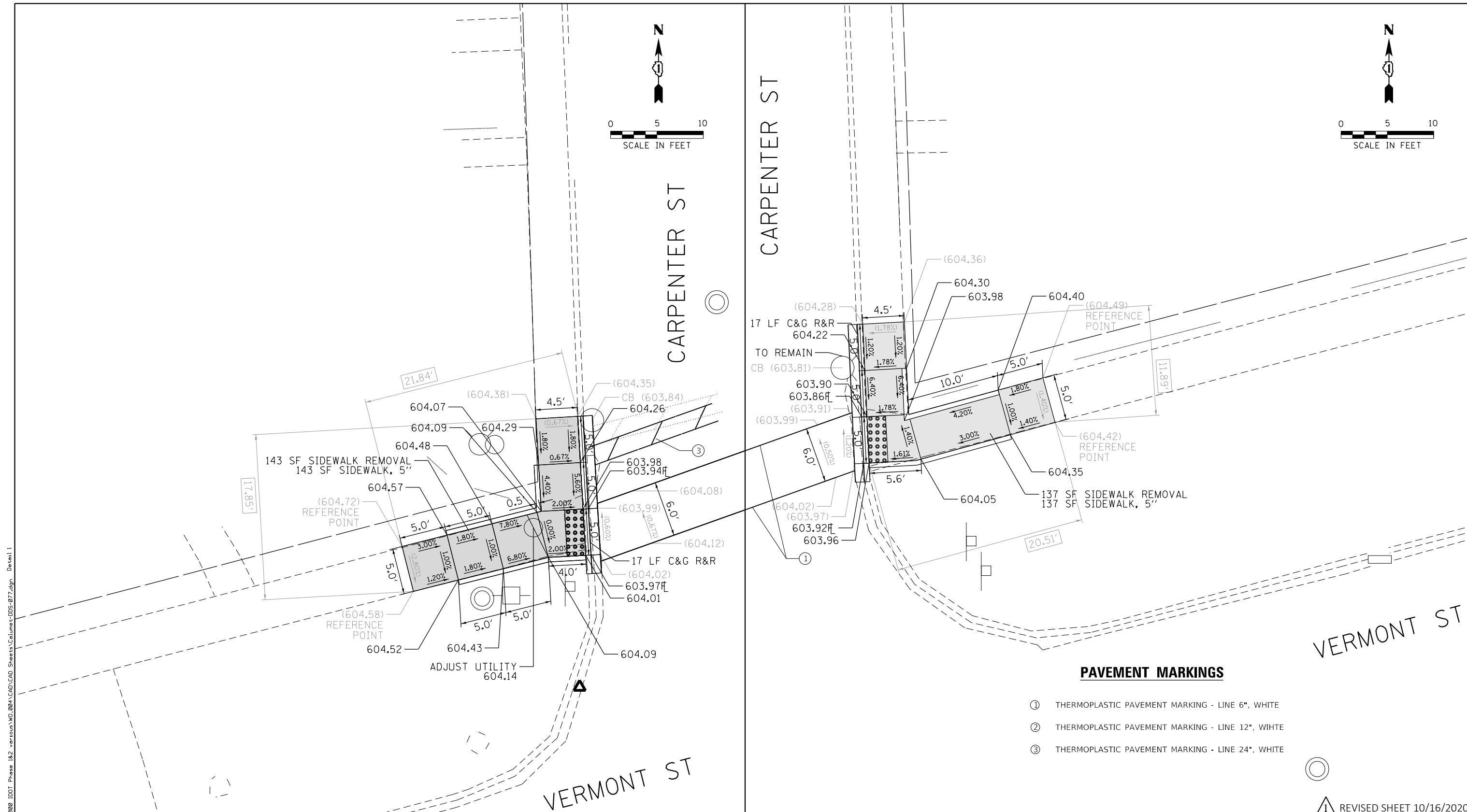
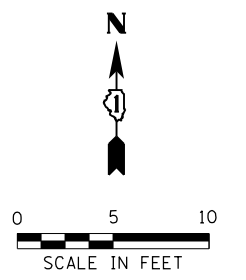
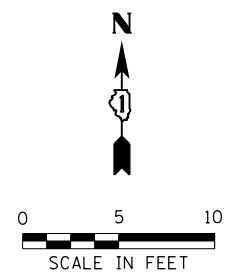
USER NAME = SchoeffN	DESIGNED - NWS/IWB	REVISED -
DRAWN - NWS/IWB	REVISIONS	
CHECKED - RPH	REVISIONS	
DATE - 8/6/2020	REVISIONS	

STATE OF ILLINOIS
 DEPARTMENT OF TRANSPORTATION

SIDEWALK RAMP DETAILS
VERMONT ST AT ABERDEEN ST

SCALE: 1" = 5' SHEET 54 OF 58 SHEETS STA. TO STA.

KEY ROUTE	SECTION	COUNTY	TOTAL SHEETS	SHEET NO.
VAR.	2020-019-SW	COOK	73	60
CONTRACT NO. 62K85			ILLINOIS FED. AID PROJECT	



PAVEMENT MARKINGS


- ① THERMOPLASTIC PAVEMENT MARKING - LINE 6", WHITE
- ② THERMOPLASTIC PAVEMENT MARKING - LINE 12", WHITE
- ③ THERMOPLASTIC PAVEMENT MARKING - LINE 24", WHITE

① REVISED SHEET 10/16/2020

REFERENCE BENCHMARK ELEV 604.71
 BENCHMARK : CONTROL POINT IN NW CORNER OF VERMONT AVE AND CARPENTER ST
 LOCATION : 27 FT NORTH OF VERMONT AVE EDGE OF PAVEMENT AND 88 FT WEST OF CARPENTER ST

LEGEND

xx.xx'	EXISTING LENGTH		PROPOSED SIDEWALK
	PROPOSED SIDE CURB		DETECTABLE WARNINGS
()	EXISTING ELEVATION/SLOPE		SIDEWALK REMOVAL REPLACE W/TOPSOIL & SOD



USER NAME = Schoeffn	DESIGNED - NWS/1WB	REVISED -
DRAWN - NWS/1WB	CHECKED - RPH	REVISED -
PLOT SCALE = 10.0001' / in.	DATE - 8/6/2020	REVISED -
PLOT DATE = 10/13/2020		

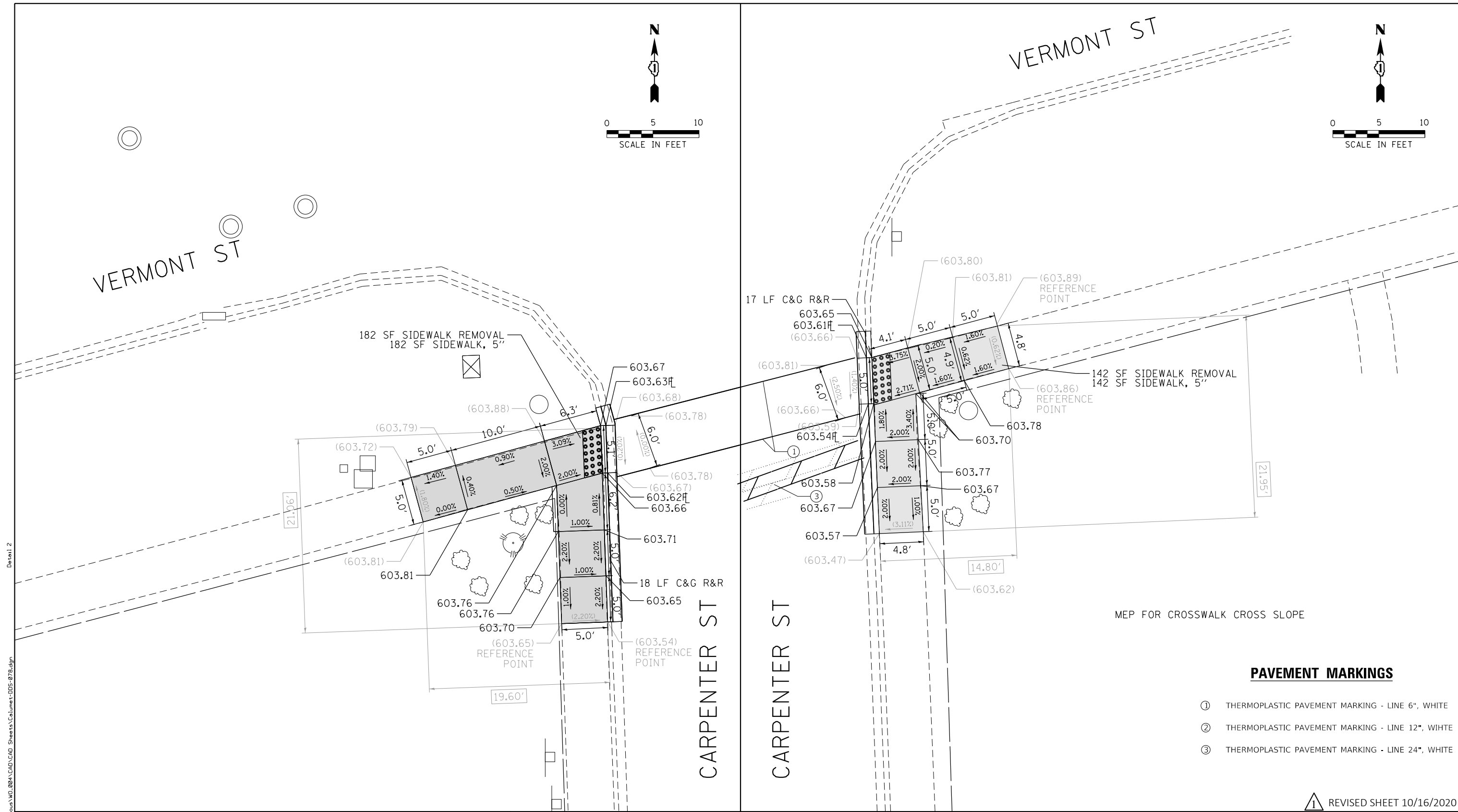
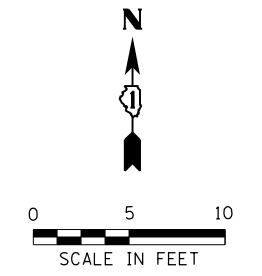
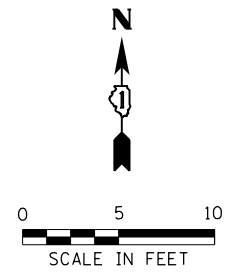
STATE OF ILLINOIS
DEPARTMENT OF TRANSPORTATION

SIDEWALK RAMP DETAILS
VERMONT ST AT CARPENTER ST

SCALE: 1" = 5' SHEET 55 OF 58 SHEETS STA. TO STA.

KEY ROUTE	SECTION	COUNTY	TOTAL SHEETS	SHEET NO.
VAR.	2020-019-SW	COOK	73	61
CONTRACT NO. 62K85			ILLINOIS FED. AID PROJECT	

FILE NAME: \\nps\1\1011\transportation\PA\113-0108-2000\DOT Phase 1B2 - vermont\MO.0805\CAD\CAD_Sheets\Cummet-DBS-077.dgn Detail 1



PAVEMENT MARKINGS


- ① THERMOPLASTIC PAVEMENT MARKING - LINE 6", WHITE
- ② THERMOPLASTIC PAVEMENT MARKING - LINE 12", WHITE
- ③ THERMOPLASTIC PAVEMENT MARKING - LINE 24", WHITE

① REVISED SHEET 10/16/2020

REFERENCE BENCHMARK ELEV 604.71
 BENCHMARK : CONTROL POINT IN NW CORNER OF VERMONT AVE AND CARPENTER ST
 LOCATION : 27 FT NORTH OF VERMONT AVE EDGE OF PAVEMENT AND 88 FT WEST OF CARPENTER ST

LEGEND

xx.xx'	EXISTING LENGTH	[Grey Box]	PROPOSED SIDEWALK
==	PROPOSED SIDE CURB	[Grid Box]	DETECTABLE WARNINGS
()	EXISTING ELEVATION/SLOPE	[Cross-hatch Box]	SIDEWALK REMOVAL REPLACE W/TOPSOIL & SOD



Detail 2
 FILE NAME = X:\P\113-0108-2020 IDOT Phase 1&2\user\cous\WD_0804\CAD\CAD_Sheets\Columet-DDS-0718.dgn



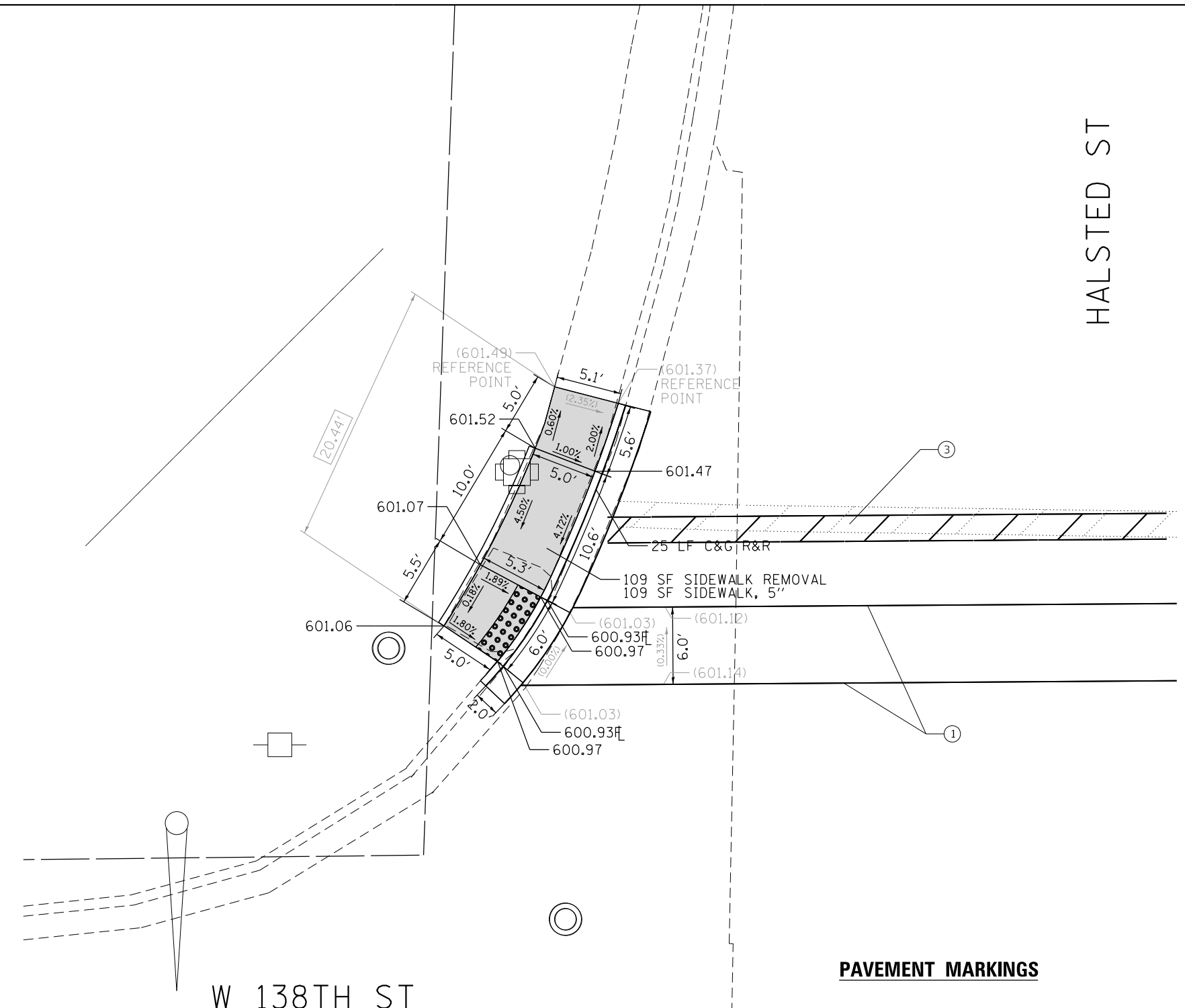
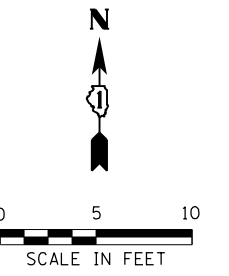
USER NAME = SchoeffN	DESIGNED - NWS/IWB	REVISED -
DRAWN - NWS/IWB	CHECKED - RPH	REVISED -
PLOT SCALE = 10.0001' / in.	DATE - 8/6/2020	REVISED -
PLOT DATE = 10/13/2020		

STATE OF ILLINOIS
 DEPARTMENT OF TRANSPORTATION

SIDEWALK RAMP DETAILS
 VERMONT ST AT CARPENTER ST

SCALE: 1" = 5' SHEET 56 OF 58 SHEETS STA. TO STA.

KEY ROUTE	SECTION	COUNTY	TOTAL SHEETS	SHEET NO.
VAR.	2020-019-SW	COOK	73	62
CONTRACT NO. 62K85			ILLINOIS FED. AID PROJECT	



PAVEMENT MARKINGS


- ① THERMOPLASTIC PAVEMENT MARKING - LINE 6", WHITE
- ② THERMOPLASTIC PAVEMENT MARKING - LINE 12", WHITE
- ③ THERMOPLASTIC PAVEMENT MARKING - LINE 24", WHITE

LEGEND

- xx.xx' EXISTING LENGTH
- PROPOSED SIDE CURB
- () EXISTING ELEVATION/SLOPE
- PROPOSED SIDEWALK
- DETECTABLE WARNINGS
- SIDEWALK REMOVAL REPLACE W/TOPSOIL & SOD

REFERENCE BENCHMARK ELEV 600.86
 BENCHMARK : CONTROL POINT IN NE CORNER OF 131ST ST AND HALSTED ST
 LOCATION : 37 FT NORTH OF 131ST ST CL AND 82 FT EAST OF HALSTED ST CL

1 REVISSED SHEET 10/16/2020



USER NAME = SchoeffN	DESIGNED - NWS/1WB	REVISED -
DRAWN - NWS/1WB	CHECKED - RPH	REVISED -
PLOT SCALE = 10.0001' / in.	DATE - 8/6/2020	REVISED -
PLOT DATE = 10/13/2020		

STATE OF ILLINOIS
 DEPARTMENT OF TRANSPORTATION

SIDEWALK RAMP DETAILS
 138TH ST AT HALSTED ST

SCALE: 1" = 5' SHEET 57 OF 58 SHEETS STA. TO STA.

KEY ROUTE	SECTION	COUNTY	TOTAL SHEETS	SHEET NO.
VAR.	2020-019-SW	COOK	73	63
CONTRACT NO.			62K85	
ILLINOIS FED. AID PROJECT				

Detail 1
 FILE NAME = X:\A\113-0108-2020_IDOT_Phase_1&2_user\cous\WD_0804\CAD\CAD_Sheets\Columns+DWS-079.dgn