





SUMMARY OF QUANTITIES			URBAN TOTAL QUANTITIES	CONSTRUCTION TYPE CODE				
CODE NO	ITEM	UNIT		100% STATE 0005				
44200050	WELDED WIRE REINFORCEMENT	SO YD	1480	1480				
44200970	CLASS B PATCHES, TYPE II, 10 INCH	SO YD	1481	1481				
44200974	CLASS B PATCHES, TYPE III, 	SO YD	888	888				
44200976	CLASS B PATCHES, TYPE IV, 10 INCH	SO YD	592	592				
44201299	DOWEL BARS 1 1/2"	EACH	3140	3140				
44213200	SAW CUTS	FOOT	12294	12294				
44213202	TIE BARS 1"	EACH	434	434				
45200100	JOINT OR CRACK ROUTING (PC CONCRETE PAVEMENT AND SHOULDER)	FOOT	38062	38062				
45200300	JOINT OR CRACK FILLING	POUND	119617	119617				
67000400	ENGINEER'S FIELD OFFICE, TYPE A	CAL MO	12	12				
67100100	MOBILIZATION	L SUM	1	1				
70102630	TRAFFIC CONTROL AND PROTECTION, STANDARD 701601	L SUM	1	1				
70102635	TRAFFIC CONTROL AND PROTECTION, STANDARD 701701	L SUM	1	1				

SUMMARY OF QUANTITIES			URBAN TOTAL QUANTITIES	CONSTRUCTION TYPE CODE				
CODE NO	ITEM	UNIT		100% STATE 0005				
70102640	TRAFFIC CONTROL AND PROTECTION, STANDARD 701801	L SUM	1	1				
* 78009000	MODIFIED URETHANE PAVEMENT MARKING - LETTERS AND SYMBOLS	SO FT	574	574				
* 78009004	MODIFIED URETHANE PAVEMENT MARKING - LINE 4"	FOOT	85372	85372				
* 78009006	MODIFIED URETHANE PAVEMENT MARKING - LINE 6"	FOOT	7609	7609				
* 78009008	MODIFIED URETHANE PAVEMENT MARKING - LINE 8"	FOOT	18600	18600				
* 78009012	MODIFIED URETHANE PAVEMENT MARKING - LINE 12"	FOOT	2210	2210				
* 78009024	MODIFIED URETHANE PAVEMENT MARKING - LINE 24"	FOOT	2029	2029				
Z0030850	TEMPORARY INFORMATION SIGNING	SO FT	308	308				
Ø Z0076604	TRAINEES - TRAINING PROGRAM GRADUATE	HOURS	500	500				
70200100	NIGHTTIME WORK ZONE LIGHTING	L SUM	1	1				
X7010216	TRAFFIC CONTROL AND PROTECTION, (SPECIAL)	L SUM	1	1				 REVISED SHEET 10/21/2020 Ø 0042
X7011015	TRAFFIC CONTROL AND PROTECTION, (EXPRESSWAY)	L SUM	1	1				* SPECIALTY ITEM

FILE NAME =	USER NAME = somol	DESIGNED -	REVISED -
p:\planroom\dtd\111\mof.gov\PM\DOT\Documents\DOT	Files\of\tr\ct\N\Projects\0146220\CAD\Draw\Design\0146220-4	DRAWN -	REVISED -
	PLOT SCALE = 100,0000' / 1in	CHECKED -	REVISED -
	PLOT DATE = 8/13/2020	DATE -	REVISED -

**STATE OF ILLINOIS
DEPARTMENT OF TRANSPORTATION**

**SUMMARY OF QUANTITIES
U.S. ROUTE 41 (LAKE SHORE DRIVE) (BALBO DRIVE TO 57TH DRIVE)**

F.A.P. RTE.	SECTION	COUNTY	TOTAL SHEETS	SHEET NO.
341	2020-063-1	COOK	28	3
CONTRACT NO. 62L41			REV-SEP	
SCALE: SHEET NO. OF SHEETS STA. TO STA. FED. ROAD DIST. NO. 1 ILLINOIS FED. AID PROJECT				