

STATE OF ILLINOIS
DEPARTMENT OF TRANSPORTATION

F.A.P. DATE	SECTION	COUNTY	TOTAL SHEETS	SHEET NO.
873	28-5,106(W-3,RS-8)	FRANKLIN	171	1
		ILLINOIS	CONTRACT NO. 78481	

FOR INDEX OF SHEETS, SEE SHEET NO. 3
FOR SUMMARY OF QUANTITIES, SEE SHEET NO. 6-13

PROPOSED HIGHWAY PLANS

FAP ROUTE 873 (IL 149)
SECTION 28-5,106(W-3,RS-8)
PROJECT STP-9CNO(658)
3R RECONSTRUCTION AND RESURFACING
FRANKLIN COUNTY

TRAFFIC DATA

IL 149 I-57 to IL 37			
	2015	2019	2039
PV =	12,545	13,050	15,925
SU =	650	675	825
MU =	205	215	260
ADT =	13,400	13,940	17,010

TOWNSHIPS
DENNING

DESIGN DESIGNATION : N/A
COORDINATE SYSTEM : NAD 1983
STATEPLANE ILLINOIS EAST

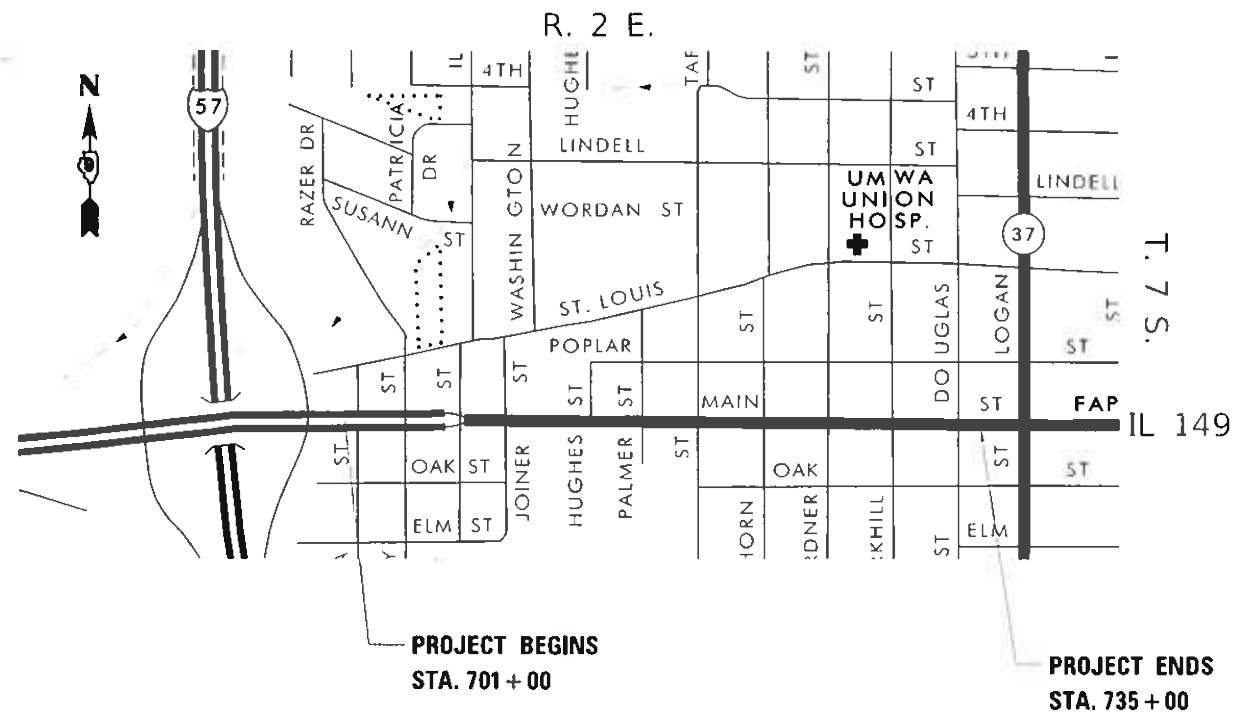
POSTED SPEED : 30-35 MPH

J.U.L.I.E.
JOINT UTILITY LOCATION INFORMATION FOR EXCAVATION
1-800-892-0123
OR 811

PROJECT ENGINEER VALERIE ROLLA
PROJECT DESIGNER BRANDY MAES

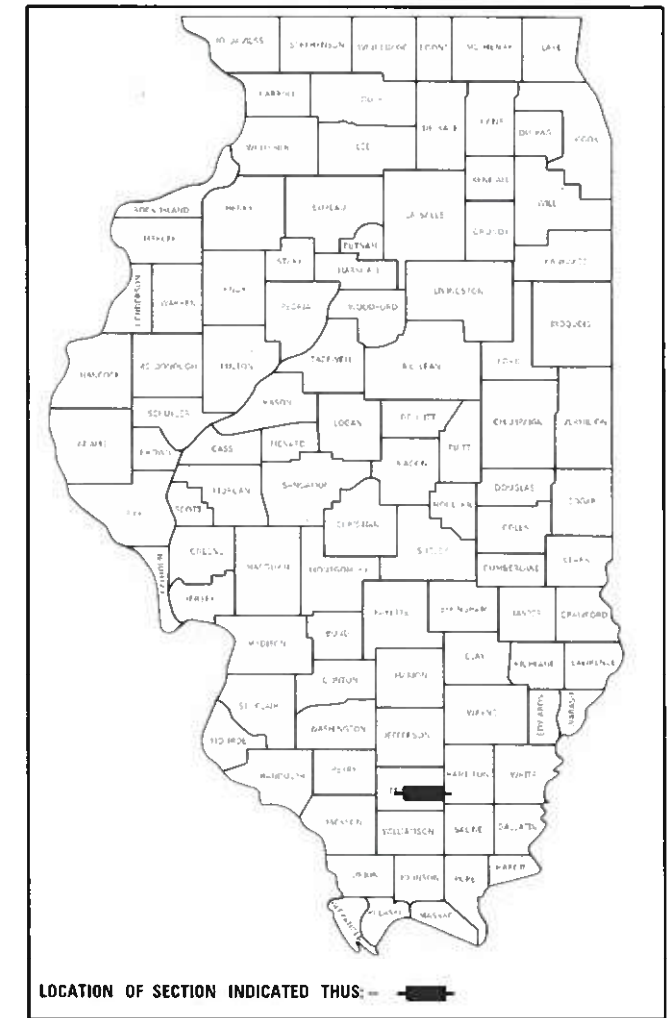
CONTRACT NO. 78481

C-99-049-15



GROSS LENGTH = 3400 FT. = 0.64 MILES
NET LENGTH = 3400 FT. = 0.64 MILES

D-99-041-15



STATE OF ILLINOIS
DEPARTMENT OF TRANSPORTATION

SUBMITTED 08-13-2020
[Signature]
REGION FIVE ENGINEER

October 2, 2020
[Signature]
ENGINEER OF DESIGN AND ENVIRONMENT

October 2, 2020
[Signature]
DIRECTOR OF HIGHWAYS PROJECT IMPLEMENTATION

PRINTED BY THE AUTHORITY
OF THE STATE OF ILLINOIS

MODEL: Default
FILE NAME: G:\inroom\dep_illinois\gov\INDOT\Documents\DOT_Offices\Districts\Projects\1443\CADDraws\1443\1443-01-01-1443.dwg

Prepared By: Charles Stein
DISTRICT STUDIES & PLANS ENGINEER

Examined By: Nancy Lee
DISTRICT LAND ACQUISITION ENGINEER

Examined By: Carrie Nelson
DISTRICT PROGRAM DEVELOPMENT ENGINEER

Examined By: Kurt Kelly
DISTRICT OPERATIONS ENGINEER

Examined By: [Signature]
DISTRICT PROJECT IMPLEMENTATION ENGINEER

Examined By: Daryl J. [Signature]
DISTRICT CONSTRUCTION ENGINEER

Examined By: Rob Graeff (AH)
DISTRICT MATERIALS ENGINEER

USER NAME = mae201	DESIGNED -	REVISED -
	DRAWN -	REVISED -
PLOT SCALE = 100.0000 ' / in.	CHECKED -	REVISED -
PLOT DATE = 7/23/2020	DATE -	REVISED -

**STATE OF ILLINOIS
DEPARTMENT OF TRANSPORTATION**

SIGNATURE SHEET

SCALE: SHEET OF SHEETS STA. TO STA.

F.A.P. RTE.	SECTION	COUNTY	TOTAL SHEETS	SHEET NO.
873	28-5106(W-3,RS-8)	FRANKLIN	171	2
ILLINOIS FED. AID PROJECT			CONTRACT NO. 78481	

HIGHWAY STANDARDS

INDEX OF SHEETS

SHEET NO	DESCRIPTION
1	COVER SHEET
2	SIGNATURE SHEET
3	INDEX OF SHEETS & HIGHWAY STANDARDS
4	GENERAL NOTES & COMMITMENTS
5	MIX DESIGN
6-13	SUMMARY OF QUANTITIES
14-17	TYPICAL SECTIONS: IL 149 SCHEDULES:
18	PAVEMENT & EARTHWORK SCHEDULES
19	BINDER THICKNESS SCHEDULE
20-21	INLET SCHEDULE
22	STORM SEWER SCHEDULE
23	SIDEWALK & MULTI USE PATH SCHEDULE
24-25	STAMPED COLORED PCC SIDEWALK SCHEDULE
26	CURB AND GUTTER SCHEDULE
27	ENTRANCE GEOMETRICS SCHEDULE
28	SIDEROAD GEOMETRICS SCHEDULE
29-30	ENTRANCE SCHEDULE
31	SIDEROAD SCHEDULE
32-33	PAVEMENT MARKING SCHEDULE
34	SIGN & LIGHTING REMOVAL SCHEDULE
35	SEEDING & EROSION CONTROL, LANDSCAPING & FENCE SCHEDULES
36	MISC. REMOVAL & TREE REMOVAL SCHEDULES
37-38	GEOPAK ELEMENTS IDENTIFICATION
39	TIES & BENCHMARKS
40-46	IL 149 PLAN & PROFILE
47-57	SIDEROADS PLAN & PROFILE
58-63	IL 149 DRAINAGE & UTILITY PLAN
64-67	IL 149 EROSION CONTROL & SEEDING PLAN
68-72	ROW PLAT
73-76	IL 149 PAVEMENT MARKING PLAN
77	BUILDING REMOVAL LOCATION #1
78-79	DETAILS: RETAINING WALLS
80	DISTRICT DETAILS
81	SIDEROAD & ENTRANCE DETAILS
82-171	IL 149 CROSS SECTIONS

000001-07	Standard Symbols, Abbreviations and Patterns
001001-02	Areas of Reinforcement Bars
001006	Decimal of an Inch and of a Foot
280001-07	Temporary Erosion Control Systems
420001-09	Pavement Joints
420101-06	24' (7.2 m) Jointed PCC Pavement
420701-03	Pavement Welded Wire Reinforcement
424001-11	Perpendicular Curb Ramps for Sidewalks
602306-03	Inlet, Type B
602401-06	Precast Manhole, Type A, 4' (1.22 m) Diameter
602601-06	Precast Reinforced Concrete Flat Slab Top
604001-05	Frame and Lids, Type 1
604006-05	Frame and Grate, Type 3
604066-02	Frame and Lid, Type 15
701001-02	Off-Road Operations, 2L, 2W, More Than 15' Away
701006-05	Off-Road Operations, 2L, 2W, 15' to 24" From Pavement Edge
701011-04	Off-Road Moving Operations, 2L, 2W, Day Only
701101-05	Off-Road Operations, Multilane, 15' (4.5 m) to 24" (600 mm) from Pavement Edge
701106-02	Off-Road Operations, Multilane, More Than 15' (4.5 m) Away
701301-04	Lane Closure, 2L, 2W, Short Time Operations
701311-03	Lane Closure 2L, 2W, Moving Operations - Day Only
701427-05	Lane Closure, Multilane, Intermittent or Moving Oper., for Speeds < 40 MPH
701502-09	Urban Lane Closure, 2L, 2W, with Bidirectional Left Turn Lane
701601-09	Urban Lane Closure, Multilane, 1W or 2W with Nontraversable Median
701701-10	Urban Lane Closure, Multilane Intersection
701801-06	Sidewalk, Corner or Crosswalk Closure
701901-08	Traffic Control Devices
720001-01	Sign Panel Mounting Details
720006-04	Sign Panel Erection Details
720011-01	Metal Posts for Signs, Markers and Delineators
729001-01	Applications of Types A and B Metal Posts (For Signs & Markers)
780001-05	Typical Pavement Markings
781001-04	Typical Applications Raised Reflective Pavement Markers

MODEL: Default
 FILE: h:\mhc\p\pub\harcam\dat\links\gov\PI\DOT\Documents\DOT_Offices\District_9\Projects\78481\CADD\Drawings\DOT_Offices\District_9\Projects\78481_shts\cvt_500_index.dgn

	USER NAME = maesol	DESIGNED -	REVISED -	STATE OF ILLINOIS DEPARTMENT OF TRANSPORTATION	INDEX OF SHEETS & HIGHWAY STANDARDS				F.A.P. RTE.	SECTION	COUNTY	TOTAL SHEETS	SHEET NO.
		DRAWN -	REVISED -						873	28-5106(W-3,RS-8)	FRANKLIN	171	3
	PLOT SCALE = 100,0000' / in.	CHECKED -	REVISED -										
	PLOT DATE = 9/28/2020	DATE -	REVISED -			SCALE:	SHEET	OF	SHEETS	STA.	TO	STA.	
											ILLINOIS FED. AID PROJECT		

GENERAL NOTES

FACTORS USED FOR ESTIMATING PLAN QUANTITIES ARE AS FOLLOWS AND SHALL NOT BE USED FOR THE BASIS OF FINAL QUANTITIES:

ALL HOT MIX ASPHALT 2.016 TONS/CU. YD.
 ALL AGGREGATE 2.05 TONS/CU. YD.

THE QUANTITY OF SHORT TERM PAVEMENT MARKING SHOWN IN THE PLANS IS BASED ON ONE APPLICATION EACH FOR THE HMA SURFACE REMOVAL, BINDER COURSE, AND SURFACE COURSE, AND ONE APPLICATION FOR PCC PAVEMENT

TRENCH BACKFILL REQUIRED FOR STORM SEWER, SANITARY SEWER, OR WATER MAINS SHALL ONLY BE PLACED UP TO ONE FOOT BELOW THE FINAL GRADE IN AREAS HAVING A PROPOSED GRASS OR SOD SURFACE.

AT ALL LOCATIONS WHERE THE PROPOSED HOT MIX ASPHALT OR CONCRETE PAVEMENT JOINS AN EXISTING HOT MIX ASPHALT OR CONCRETE PAVEMENT, A FULL DEPTH SAWED JOINT SHALL BE CONSTRUCTED. THE COST OF THIS JOINT WILL BE INCLUDED IN THE COST OF THE TYPE OF PAVEMENT BEING CONSTRUCTED.

THE CONTRACTOR SHALL STAMP STATIONING IN THE PROPOSED HOT MIX ASPHALT SURFACE AND PCC PAVEMENT AT 300 FT INTERVALS ON ALTERNATING SIDES OF THE PAVEMENT AND AS DIRECTED BY THE ENGINEER. THE STATION SYMBOL STAMPS USED SHALL BE FURNISHED BY THE CONTRACTOR. THEY SHALL BE 5 1/2 IN. TALL, OF A DESIGN APPROVED BY THE ENGINEER, AND SHALL REMAIN THE PROPERTY OF THE CONTRACTOR.

CONNECTING OF NEW OR EXISTING STORM SEWER TO NEW OR EXISTING INLETS OR MANHOLES SHALL BE MADE IN A MANNER WHICH RESULTS IN A NEAT AND WATERTIGHT JOINT. WHEN PLACED THROUGH THE WALL OF AN INLET OR MANHOLE, STORM SEWER PIPE SHALL BE PLACED OR CUT FLUSH WITH THE FACE OF THE WALL AND DRESSED WITH MORTAR TO PROVIDE A SMOOTH ROUNDED OR BEVELED EDGE. THIS WORK WILL NOT BE PAID FOR SEPARATELY, BUT SHALL BE CONSIDERED AS INCLUDED IN THE CONTRACT UNIT PRICES OF THE STORM SEWERS OR STRUCTURES INVOLVED.

PLACEMENT AND LOCATION OF PERMANENT SURVEY MARKERS SHALL BE DETERMINED BY THE ENGINEER IN COORDINATION WITH THE DISTRICT 9 SURVEYS UNIT. IN ADDITION TO THE REQUIREMENTS OF STANDARD 667101, BACKFILL USED IN CONJUNCTION WITH PRECAST MARKERS SHALL BE QUICK-MIX CONCRETE OR SIMILAR MATERIAL APPROVED BY THE ENGINEER.

VIBRATORY ROLLERS WILL NOT BE ALLOWED BETWEEN STA. 709+98 TO STA. 735+00.

COMMITMENTS

IDOT to remove the two large trees located in the front yard on Lot 10 between approx. Lt. Sta. 715+52 and 716+04. Work includes: removal of tree stumps, regrading and planting seed in accordance with project specification.

It is understood that the 10' Shared Use Path constructed as part of the subject improvement, will not hinder the owners/tenants ability to utilize the entrance to and from Illinois Route 149 (W. Main Street)

During construction, IDOT will stage construct the commercial entrance located at approx. Lt. Sta. 728+64, one half at a time to maintain access to the property at all times.

During construction, IDOT will stage construct the commercial entrances located at approx. Lt. Sta. 705+35 and Lt. Sta. 706+05, one half at a time to maintain access to the property at all times.

IDOT will construct 34 ft. wide commercial entrance at Lt. Sta. 704+69.

MODEL: Default
 FILE: \\bls01c01\pub\lanscom\data\illinois.gov\PI\DOT\Documents\IDOT_Offices\District 9\Projects\78481\CADD\Drawings\CAD\Sheet\78481_shts-cv_500_index.dgn

	USER NAME = maesbl	DESIGNED -	REVISED -	STATE OF ILLINOIS DEPARTMENT OF TRANSPORTATION	GENERAL NOTES & COMMITMENTS			F.A.P. RTE.	SECTION	COUNTY	TOTAL SHEETS	SHEET NO.
		DRAWN -	REVISED -					873	28-5106(W-3,RS-8)	FRANKLIN	171	4
	PLOT SCALE = 100,0000' / in.	CHECKED -	REVISED -		CONTRACT NO. 78481							
	PLOT DATE = 9/29/2020	DATE -	REVISED -		SCALE:	SHEET	OF	SHEETS	STA.	TO	STA.	ILLINOIS FED. AID PROJECT

HMA MIXTURE REQUIREMENTS

Location(s):	Hot-Mix Asphalt Surface Course
Mixture Use(s):	Polymerized Hot-Mix Asphalt Surface Course, Mix D, N90
AB/PG:	SBS PG76-22
ABR % (Max):	See Special Provision
Design Air Voids:	4.0 %, 90 Gyration Design
Mixture Composition: (Mixture Gradation)	IL-9.5mm
Friction Aggregate:	D Surface
Mixture Weight:	112 lbs/Sq Yd/in
Quality Management Program:	QCQA
Sublot Size:	NA

Location(s):	Hot-Mix Asphalt Binder Course
Mixture Use(s):	Polymerized Hot-Mix Asphalt Binder Course, N90, IL-9.5FG
AB/PG:	SBS PG76-22
ABR % (Max):	See Special Provision
Design Air Voids:	4.0 %, 90 Gyration Design
Mixture Composition: (Mixture Gradation)	IL-9.5FG
Friction Aggregate:	None
Mixture Weight:	112 lbs/Sq Yd/in
Quality Management Program:	QCQA
Sublot Size:	NA

MODEL: Default
 FILE: hma12c_pavplamroom.dwg
 I:\projects\78481\CADData\CAD\Drawings\78481_shts-cvr_500_index.dgn

	USER NAME = maesbl DESIGNED - DRAWN - CHECKED - DATE -	REVISED - REVISED - REVISED - REVISED -	STATE OF ILLINOIS DEPARTMENT OF TRANSPORTATION	MIX DESIGN	SCALE:	SHEET OF SHEETS STA. TO STA.	<table border="1" style="font-size: small;"> <tr> <th>F.A.P. RTE.</th> <th>SECTION</th> <th>COUNTY</th> <th>TOTAL SHEETS</th> <th>SHEET NO.</th> </tr> <tr> <td>873</td> <td>28-5106(W-3,RS-8)</td> <td>FRANKLIN</td> <td>171</td> <td>5</td> </tr> <tr> <td colspan="5" style="text-align: right;">CONTRACT NO. 78481</td> </tr> </table>	F.A.P. RTE.	SECTION	COUNTY	TOTAL SHEETS	SHEET NO.	873	28-5106(W-3,RS-8)	FRANKLIN	171	5	CONTRACT NO. 78481				
F.A.P. RTE.	SECTION	COUNTY	TOTAL SHEETS	SHEET NO.																		
873	28-5106(W-3,RS-8)	FRANKLIN	171	5																		
CONTRACT NO. 78481																						
							ILLINOIS FED. AID PROJECT															

SUMMARY OF QUANTITIES

COUNTY:	FRANKLIN CO	
ROUTE:	IL 149	
FUNDING:	80% FED / 20% STATE	80% FED / 20% CITY
LOCATION:	URBAN	URBAN
	ROADWAY	FACILITY
	0003	0028

CODE NUMBER	ITEM DESCRIPTION	UNIT	TOTAL QUANTITY	ROADWAY	FACILITY
20100110	TREE REM OVAL (6 TO 15 UNITS DIAMETER)	UNIT	22	22	
20100210	TREE REM OVAL (OVER 15 UNITS DIAMETER)	UNIT	66	66	
20200100	EARTH EXCAVATION	CU YD	6,989	6,989	
20800150	TRENCH BACKFILL	CU YD	291	291	
20900110	POROUS GRANULAR BACKFILL	CU YD	624	624	
* 25000100	SEEDING, CLASS 1	ACRE	1	1	
* 25000350	SEEDING, CLASS 7	ACRE	1	1	
* 25000400	NITROGEN FERTILIZER NUTRIENT	POUND	171	171	
* 25000500	PHOSPHORUS FERTILIZER NUTRIENT	POUND	86	86	
* 25000600	POTASSIUM FERTILIZER NUTRIENT	POUND	86	86	
* 25000700	AGRICULTURAL GROUND LIMESTONE	TON	2	2	
* 25100115	MULCH, METHOD 2	ACRE	2	2	

* SPECIALTY ITEM

REV. - MS

MODEL: D:\default
 FILE NAME: P:\p12121212\Documents\DOT_Offices\District 9\Project\78481\CADD\Sheet\CAD\Sheet\78481_sta-cv_50a_index.dgn

USER NAME = maesbl	DESIGNED -	REVISED -	STATE OF ILLINOIS DEPARTMENT OF TRANSPORTATION	SUMMARY OF QUANTITIES				F.A.P. RTE.	SECTION	COUNTY	TOTAL SHEETS	SHEET NO.
PLOT SCALE = 100.0000' / in.	DRAWN -	REVISED -		873	28-5106(W-3,RS-8)	FRANKLIN	171	6				
PLOT DATE = 8/14/2020	CHECKED -	REVISED -		CONTRACT NO. 78481			ILLINOIS FED. AID PROJECT					
	DATE -	REVISED -		SCALE:	SHEET OF SHEETS	STA. TO STA.						

SUMMARY OF QUANTITIES - CONT

COUNTY:	FRANKLIN CO	
ROUTE:	IL 149	
FUNDING:	80% FED / 20% STATE	80% FED / 20% CITY
LOCATION:	URBAN	URBAN
TOTAL QUANTITY	ROADWAY 0003	FACILITY 0028

CODE NUMBER	ITEM DESCRIPTION	UNIT	TOTAL QUANTITY	ROADWAY 0003	FACILITY 0028
* 25100630	EROSION CONTROL BLANKET	SQ YD	4,171	4,171	
28000250	TEMPORARY EROSION CONTROL SEEDING	POUND	285	285	
28000500	INLET AND PIPE PROTECTION	EACH	22	22	
31100300	SUBBASE GRANULAR MATERIAL, TYPE A 4"	SQ YD	169	169	
31100500	SUBBASE GRANULAR MATERIAL, TYPE A 6"	SQ YD	5,001	5,001	
40600290	BITUMINOUS MATERIALS (TACK COAT)	POUND	7,544	7,544	
40600990	TEMPORARY RAMP	SQ YD	56	56	
40603219	POLYMERIZED HOT-MIX ASPHALT BINDER COURSE, IL-9.5FG, N90	TON	799	799	
40604164	POLYMERIZED HOT-MIX ASPHALT SURFACE COURSE, IL-9.5, MIX "D", N90	TON	939	939	
40800050	INCIDENTAL HOT-MIX ASPHALT SURFACING	TON	19	19	
42000501	PORTLAND CEMENT CONCRETE PAVEMENT 10" (JOINTED)	SQ YD	4,781	4,781	
42001300	PROTECTIVE COAT	SQ YD	4,781	4,781	

* SPECIALTY ITEM

MODEL: Default
 FILE NAME: P:\p12100000.dwg
 PROJECT: P:\p12100000\Documents\DOT_Offices\District 9\Projects\78481\CADD\Sheet\CAD\Sheet178481_sta-cv.ssa_index.dwg

SUMMARY OF QUANTITIES - CONT

COUNTY:	FRANKLIN CO	
ROUTE:	IL 149	
FUNDING:	80% FED / 20% STATE	80% FED / 20% CITY
LOCATION:	URBAN	URBAN
TOTAL QUANTITY	ROADWAY 0003	FACILITY 0028

CODE NUMBER	ITEM DESCRIPTION	UNIT	TOTAL QUANTITY	ROADWAY 0003	FACILITY 0028
42300200	PORTLAND CEMENT CONCRETE DRIVEWAY PAVEMENT, 6 INCH	SQ YD	41	41	
42300300	PORTLAND CEMENT CONCRETE DRIVEWAY PAVEMENT, 7 INCH	SQ YD	2,675	2,675	
42300400	PORTLAND CEMENT CONCRETE DRIVEWAY PAVEMENT, 8 INCH	SQ YD	2,007	2,007	
42400200	PORTLAND CEMENT CONCRETE SIDEWALK 5 INCH	SQ FT	42,812	35,151	7,661
42400800	DETECTABLE WARNINGS	SQ FT	650	650	
44000100	PAVEMENT REMOVAL	SQ YD	6,694	6,694	
44000155	HOT-MIX ASPHALT SURFACE REMOVAL, 1 1/2"	SQ YD	1,667	1,667	
44000161	HOT-MIX ASPHALT SURFACE REMOVAL, 3"	SQ YD	9,509	9,509	
44000200	DRIVEWAY PAVEMENT REMOVAL	SQ YD	2,967	2,967	
44000300	CURB REMOVAL	FOOT	1,009	1,009	
44000500	COMBINATION CURB AND GUTTER REMOVAL	FOOT	3,093	3,093	
44000600	SIDEWALK REMOVAL	SQ FT	13,984	13,984	

MODEL: Default
 FILE: \\blm1c1.pva\pub\lanscom\data\illinois.gov\PIWDOT\Documents\DOT_Offices\District 9\Projects\78481\CAAD\Drawings\78481_shts-cur_500.tbl

SUMMARY OF QUANTITIES - CONT

COUNTY:	FRANKLIN CO	
ROUTE:	IL 149	
FUNDING:	80% FED / 20% STATE	80% FED / 20% CITY

CODE NUMBER	ITEM DESCRIPTION	UNIT	TOTAL QUANTITY	URBAN	
				ROADWAY 0003	FACILITY 0028
44003100	MEDIAN REMOVAL	SQ FT	488	488	
44004250	PAVED SHOULDER REMOVAL	SQ YD	1,150	1,150	
50800205	REINFORCEMENT BARS, EPOXY COATED	POUND	226	226	
52200900	CONCRETE STRUCTURES (RETAINING WALL)	CU YD	105	105	
54248510	CONCRETE COLLAR	CU YD	1	1	
550B0360	STORM SEWERS, CLASS B, TYPE 2 15"	FOOT	143	143	
550B0380	STORM SEWERS, CLASS B, TYPE 2 18"	FOOT	175	175	
550B0400	STORM SEWERS, CLASS B, TYPE 2 21"	FOOT	375	375	
550B0410	STORM SEWERS, CLASS B, TYPE 2 24"	FOOT	262	262	
550B0420	STORM SEWERS, CLASS B, TYPE 2 27"	FOOT	289	289	
550B0430	STORM SEWERS, CLASS B, TYPE 2 30"	FOOT	238	238	
60218300	MANHOLES, TYPE A, 4'-DIAMETER, TYPE 1 FRAME, OPEN LID	EACH	3	3	
60240210	INLETS, TYPE B, TYPE 1 FRAME, OPEN LID	EACH	1	1	

REV. - MS

MODEL: Default
FILE NAME: p:\planning\dot\illinois.gov\p\WIDOT\Documents\DOT_Offices\District 9\Projects\78481\CADD\DATA\CAD\Sheets\78481_sta-cvt_sq_index.dgn

USER NAME = maesbl	DESIGNED -	REVISED -	STATE OF ILLINOIS DEPARTMENT OF TRANSPORTATION	SUMMARY OF QUANTITIES	F.A.P. RTE. 873	SECTION 28-5106(W-3,RS-8)	COUNTY FRANKLIN	TOTAL SHEETS 171	SHEET NO. 9	
PLOT SCALE = 100.0000' / in.	CHECKED -	REVISED -			CONTRACT NO. 78481		ILLINOIS FED. AID PROJECT			
PLOT DATE = 8/14/2020	DATE -	REVISED -			SCALE: SHEET OF SHEETS STA. TO STA.					

SUMMARY OF QUANTITIES - CONT

COUNTY:	FRANKLIN CO	
ROUTE:	IL 149	
FUNDING:	80% FED / 20% STATE	80% FED / 20% CITY
LOCATION:	URBAN	URBAN
TOTAL QUANTITY	ROADWAY 0003	FACILITY 0028

CODE NUMBER	ITEM DESCRIPTION	UNIT	TOTAL QUANTITY	ROADWAY	FACILITY
60240220	INLETS, TYPE B, TYPE 3 FRAME AND GRATE	EACH	22	22	
60240301	INLETS, TYPE B, TYPE 8 GRATE	EACH	3	3	
60255700	MANHOLES TO BE ADJUSTED WITH NEW TYPE 1 FRAME, OPEN LID	EACH	9	9	
60256900	MANHOLES TO BE ADJUSTED WITH NEW TYPE 15 FRAME AND LID	EACH	1	1	
60260500	INLETS TO BE ADJUSTED WITH NEW TYPE 3 FRAME AND GRATE	EACH	6	6	
60261500	INLETS TO BE ADJUSTED WITH NEW TYPE 15 FRAME AND LID	EACH	2	2	
60500060	REMOVING INLETS	EACH	6	6	
60500090	REMOVING INLETS TO MAINTAIN FLOW	EACH	17	17	
60605000	COMBINATION CONCRETE CURB AND GUTTER, TYPE B-6.24	FOOT	5,368	5,368	
66700305	PERMANENT SURVEY MARKERS, TYPE II	EACH	3	3	
* 66900200	NON-SPECIAL WASTE DISPOSAL	CU YD	305	305	
* 66900530	SOIL DISPOSAL ANALYSIS	EACH	10	10	
* 66901001	REGULATED SUBSTANCES PRE-CONSTRUCTION PLAN	LSUM	1	1	

* SPECIALTY ITEM

MODEL: Default
 FILE NAME: P:\p1212121\p1212121\CADD\Drawings\DOT - Office\District 2\Project\78481\CADD\Drawings\CAD\Sheet\78481_sta-cr_50a_index.dwg

REV. - MS

USER NAME = maesbl DESIGNED - DRAWN - PLOT SCALE = 100.0000' / in. CHECKED - PLOT DATE = 8/14/2020 DATE -	REVISED - REVISED - REVISED + REVISED +	STATE OF ILLINOIS DEPARTMENT OF TRANSPORTATION	SUMMARY OF QUANTITIES	SCALE:	SHEET OF SHEETS STA. TO STA.	F.A.P. RTE. 873 SECTION 28-5106(W-3,RS-8) COUNTY FRANKLIN TOTAL SHEETS 171 SHEET NO. 10 ILLINOIS FED. AID PROJECT CONTRACT NO. 78481
---	--	---	------------------------------	--------	------------------------------	---

SUMMARY OF QUANTITIES - CONT

COUNTY:	FRANKLIN CO	
ROUTE:	IL 149	
FUNDING:	80% FED / 20% STATE	80% FED / 20% CITY
LOCATION:	URBAN	URBAN
	ROADWAY	FACILITY
	0003	0028

CODE NUMBER	ITEM DESCRIPTION	UNIT	TOTAL QUANTITY	ROADWAY	FACILITY
* 66901003	REGULATED SUBSTANCES FINAL CONSTRUCTION REPORT	LSUM	1	1	
* 66901006	REGULATED SUBSTANCES MONITORING	CAL DA	1	1	
67000400	ENGINEER'S FIELD OFFICE, TYPE A	CAL MO	15	15	
67100100	MOBILIZATION	L SUM	1	1	
67201100	SEALING ABANDONED MONITORING WELLS	EACH	13	13	
70102622	TRAFFIC CONTROL AND PROTECTION, STANDARD 701502	L SUM	1	1	
70102630	TRAFFIC CONTROL AND PROTECTION, STANDARD 701601	L SUM	1	1	
70102635	TRAFFIC CONTROL AND PROTECTION, STANDARD 701701	L SUM	1	1	
70107025	CHANGEABLE MESSAGE SIGN	CAL DA	28	28	
70300100	SHORT TERM PAVEMENT MARKING	FOOT	2,253	2,253	
70300150	SHORT TERM PAVEMENT MARKING REMOVAL	SQ FT	751	751	
70300210	TEMPORARY PAVEMENT MARKING LETTERS AND SYMBOLS	SQ FT	232	232	
70300220	TEMPORARY PAVEMENT MARKING - LINE 4"	FOOT	9,620	9,620	

* SPECIALTY ITEM

REV. - MS

MODEL: Default
 FILE: \\blm1c01.pva\pub\lanscom\data\illinois.gov\PI\DOT\Documents\DOT_Offices\District 9\Projects\78481\CADD\DATA\CAD\Sheet\78481_shts-cr_500_index.dgn

USER NAME = maesbl	DESIGNED -	REVISED -	STATE OF ILLINOIS DEPARTMENT OF TRANSPORTATION	SUMMARY OF QUANTITIES		F.A.P. RTE.	SECTION	COUNTY	TOTAL SHEETS	SHEET NO.
	DRAWN -	REVISED -		873	28-5106(W-3,RS-8)	FRANKLIN	171	11		
PLOT SCALE = 100,0000' / in.	CHECKED -	REVISED -		CONTRACT NO. 78481						
PLOT DATE = 8/14/2020	DATE -	REVISED -		SCALE:	SHEET OF SHEETS	STA. TO STA.	ILLINOIS FED. AID PROJECT			

SUMMARY OF QUANTITIES - CONT

COUNTY:	FRANKLIN CO	
ROUTE:	IL 149	
FUNDING:	80% FED / 20% STATE	80% FED / 20% CITY
LOCATION:	URBAN	URBAN

CODE NUMBER	ITEM DESCRIPTION	UNIT	TOTAL QUANTITY	URBAN	
				ROADWAY 0003	FACILITY 0028
70300260	TEMPORARY PAVEMENT MARKING - LINE 12"	FOOT	1,160	1,160	
70300280	TEMPORARY PAVEMENT MARKING - LINE 24"	FOOT	260	260	
* 70009000	MODIFIED URETHANE PAVEMENT MARKING - LETTERS AND SYMBOLS	SQ FT	232	232	
* 70009004	MODIFIED URETHANE PAVEMENT MARKING - LINE 4"	FOOT	9,620	9,620	
* 70009012	MODIFIED URETHANE PAVEMENT MARKING - LINE 12"	FOOT	1,160	1,160	
* 70009024	MODIFIED URETHANE PAVEMENT MARKING - LINE 24"	FOOT	260	260	
* 70100100	RAISED REFLECTIVE PAVEMENT MARKER	EACH	95	95	
* 70300200	RAISED REFLECTIVE PAVEMENT MARKER REMOVAL	EACH	95	95	
84200600	REMOVAL OF LIGHTING UNIT, NO SALVAGE	EACH	0	0	
* A2C025G5	TREE, CERCIS CANADENSIS (REDBUD), CONTAINER GROWN, 5-GALLON	EACH	3	3	
* A2C19G06	TREE, CRAPE MYRTLE (SHELL PINK), 3' HEIGHT, CONTAINER GROWN	EACH	2	2	
X0327979	PAVEMENT MARKING REMOVAL - GRINDING	SQ FT	9,562	9,562	

* SPECIALTY ITEM

MODEL: Default
 FILE NAME: P:\p1planroom.dwg
 ILLINOIS DOT: ILLINOIS DOT
 OFFICE: DISTRICT 9
 PROJECT: 78481
 CAD: 78481
 STA: CV
 SSI: index.dwg

REV. - MS

USER NAME = maesbl DESIGNED - DRAWN - PLOT SCALE = 100.0000' / in. CHECKED - PLOT DATE = 8/14/2020 DATE -	REVISED - REVISED - REVISED + REVISED +	STATE OF ILLINOIS DEPARTMENT OF TRANSPORTATION	SUMMARY OF QUANTITIES	SCALE:	SHEET OF SHEETS STA. TO STA.	F.A.P. RTE. 873 SECTION 28-5106(W-3,RS-8) COUNTY FRANKLIN TOTAL SHEETS 171 SHEET NO. 12 ILLINOIS FED. AID PROJECT CONTRACT NO. 78481
---	--	---	------------------------------	--------	------------------------------	---

SUMMARY OF QUANTITIES - CONT

COUNTY:	FRANKLIN CO	
ROUTE:	IL 149	
FUNDING:	80% FED / 20% STATE	80% FED / 20% CITY
LOCATION:	URBAN	URBAN
	ROADWAY	FACILITY
	0003	0028

CODE NUMBER	ITEM DESCRIPTION	UNIT	TOTAL QUANTITY	ROADWAY	FACILITY
X1700067	STAMPED COLORED PORTLAND CEMENT CONCRETE SIDEWALK, 5 INCH	SQ FT	4,330	4,330	
X200003	FENCE (SPECIAL)	FOOT	200	200	
X4401198	HMA SURFACE REMOVAL, VARIABLE DEPTH	SQ YD	9509	9509	
X7240300	SIGN REMOVAL	EACH	19	19	
Z0007601	BUILDING REMOVAL NO. 1	L SUM	1	1	
Z0007602	BUILDING REMOVAL NO. 2	L SUM	1	1	
Z0013798	CONSTRUCTION LAYOUT	L SUM	1	1	
Z0033700	LONGITUDINAL JOINT SEALANT	FOOT	5004	5004	
Z0034105	MATERIAL TRANSFER DEVICE	TON	1,738	1,738	
* Z0049901	REMOVAL AND DISPOSAL OF NON-FRIABLE ASBESTOS, BUILDING NO. 1	L SUM	1	1	
∅ Z0076600	TRAINEES	HOURL	1000	1000	
Z0075496	CONCRETE RETAINING WALL REMOVAL	FOOT	16	16	
∅ Z0076604	TRAINEES TRAINING PROGRAM GRADUATE	HOURL	1000	1000	

* SPECIALTY ITEM

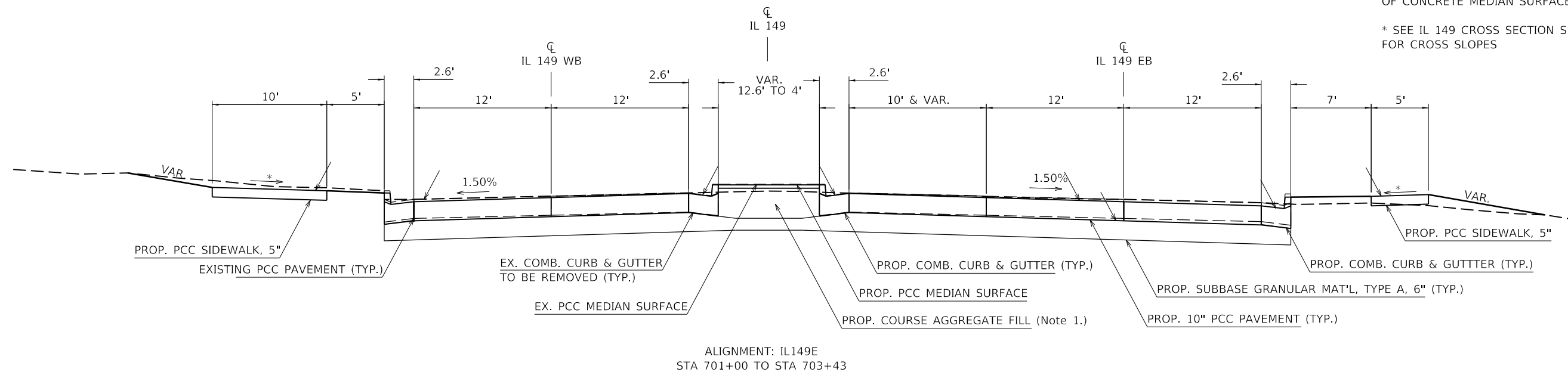
∅ 0042

REV. - MS

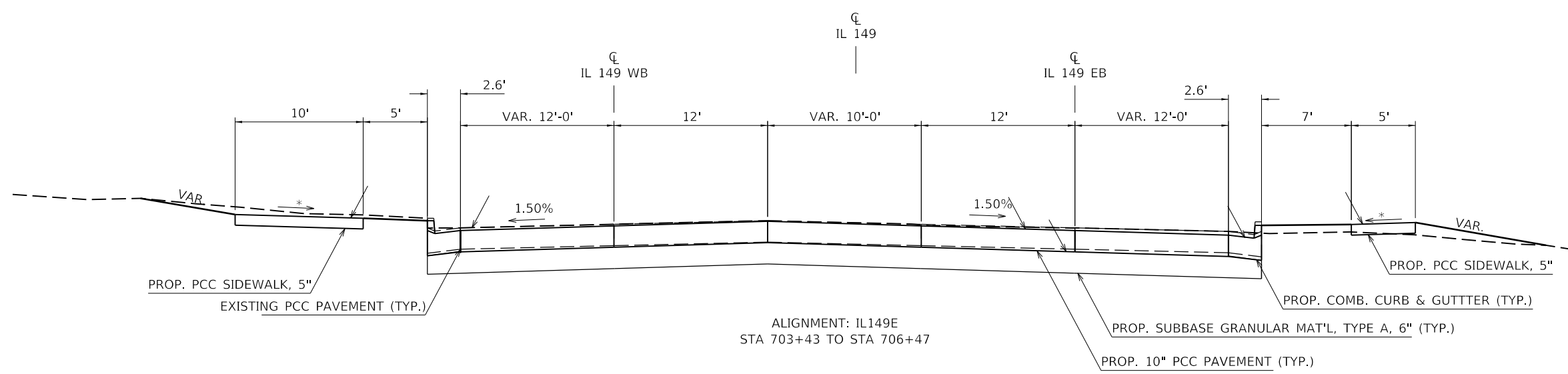
MODEL: Default
FILE NAME: p:\planning\dot\illinois.gov\p\WIDOT\Documents\DOT Office\District: 9\Projects\78481\CADD\DATA\CAD\Sheets\78481_shts\cvr_sq_index.dgn

USER NAME = maesbl	DESIGNED -	REVISED -	STATE OF ILLINOIS DEPARTMENT OF TRANSPORTATION	SUMMARY OF QUANTITIES			F.A.P. RTE.	SECTION	COUNTY	TOTAL SHEETS	SHEET NO.
PLOT SCALE = 100.0000' / in.	DRAWN -	REVISED -		873	28-5106(W-3,RS-8)	FRANKLIN	171	13			
PLOT DATE = 8/14/2020	CHECKED -	REVISED -		SCALE: SHEET OF SHEETS STA. TO STA.			ILLINOIS FED. AID PROJECT CONTRACT NO. 78481				
	DATE -	REVISED -									

NOTES:
 1. COURSE AGGREGATE FILL (CA16) TO SUB-GRADE INCLUDED IN THE COST OF CONCRETE MEDIAN SURFACE, 4"
 * SEE IL 149 CROSS SECTION SHEETS FOR CROSS SLOPES



ALIGNMENT: IL149E
 STA 701+00 TO STA 703+43



ALIGNMENT: IL149E
 STA 703+43 TO STA 706+47

MODEL: Typical
 FILE: \\maesl\p\pub\baroncom.dwg\Illinois\p\Pub\DOT\Documents\DOT_Offices\Ill149E\1\CAD\Drawings\Drawings\78481_smb-hp_sch-dwg_geospatial.dwg

USER NAME = maesl	DESIGNED -	REVISED -
	DRAWN -	REVISED -
PLOT SCALE = 100,0000' / in.	CHECKED -	REVISED -
PLOT DATE = 8/14/2020	DATE -	REVISED -

**STATE OF ILLINOIS
 DEPARTMENT OF TRANSPORTATION**

TYPICAL SECTIONS				
SCALE:	SHEET	OF	SHEETS	STA. TO STA.

F.A.P. RTE.	SECTION	COUNTY	TOTAL SHEETS	SHEET NO.
873	28-5106(W-3,RS-8)	FRANKLIN	171	14
CONTRACT NO. 78481				
ILLINOIS FED. AID PROJECT				

STORM SEWER SCHEDULE

LOCATION							STORM SEWER. CLASS B, TYPE 2						CONCRETE COLLAR CU YD	TRENCH BACKFILL CU YD
							15" DIA. FOOT	18" DIA. FOOT	21" DIA. FOOT	24" DIA. FOOT	27" DIA. FOOT	30" DIA. FOOT		
STATION	OFFSET	TO	STATION	OFFSET	ALIGNMENT									
712+06	30.1	LT TO	712+10	19.9	LT	IL 149E					11		3	
712+10	19.9	LT TO	712+64	20.0	LT	IL 149E			53				11	
712+64	20.0	LT TO	713+85	20.2	LT	IL 149E			122				24	
713+85	20.2	LT TO	714+79	19.8	LT	IL 149E			94				16	
714+79	19.8	LT TO	715+96	19.7	LT	IL 149E			118				20	
715+96	19.7	LT TO	716+46	19.7	LT	IL 149E		50					8	
716+46	19.7	LT TO	716+95	19.8	LT	IL 149E		49					8	
716+95	19.8	LT TO	718+38	20.1	LT	IL 149E	143						19	
722+30	24.5	LT TO	722+35	27.3	LT	IL 149E			5				1	
712+33	28.6	RT TO	712+30	20.0	RT	IL 149E					9		3	
712+34	36.1	RT TO	712+33	28.6	RT	IL 149E					7		2	
712+30	20.0	RT TO	713+24	19.8	RT	IL 149E					95		23	
713+16	37.5	RT TO	713+25	28.7	RT	IL 149E					13		4	
713+24	19.8	RT TO	713+75	19.9	RT	IL 149E					51		12	
713+75	19.9	RT TO	714+26	20.0	RT	IL 149E					52		13	
714+26	35.6	RT TO	714+28	19.8	RT	IL 149E			16			0.44	4	
714+26	20.0	RT TO	714+80	19.8	RT	IL 149E				54			12	
714+80	29.0	RT TO	714+80	19.8	RT	IL 149E			9			0.44	2	
714+80	19.8	RT TO	717+14	19.8	RT	IL 149E				235			50	
717+14	38.1	RT TO	717+15	29.6	RT	IL 149E			8				2	
717+14	19.8	RT TO	718+69	20.0	RT	IL 149E			155				27	
718+69	20.0	RT TO	719+37	17.9	RT	IL 149E		68					11	
719+37	22.5	RT TO	719+37	17.9	RT	IL 149E		5					1	
719+40	25.4	RT TO	719+37	22.5	RT	IL 149E		3					1	
722+34	28.5	RT TO	722+38	16.1	RT	IL 149E			12				3	
725+69	28.3	RT TO	725+74	15.9	RT	IL 149E			13				3	
729+03	25.6	RT TO	729+10	16.5	RT	IL 149E			11				3	
729+44	28.4	RT TO	729+39	16.5	RT	IL 149E			11				3	
732+41	28.1	RT TO	732+45	17.7	RT	IL 149E			10				2	
TOTAL							143	175	375	262	289	238	0.88	291

MODEL: Schedules
 FILE: \\blairc-pw\pub\lroom\data\Illinois.gov\PW\DOT\Documents\DOT_Offices\District 9\Projects\78481\CADD\BataCAD\Batches\78481_smb-hp_sch.doc_gesbaklements.dgn

USER NAME = maesbl	DESIGNED -	REVISED -
	DRAWN -	REVISED -
PLOT SCALE = 100,0000' / in.	CHECKED -	REVISED -
PLOT DATE = 9/28/2020	DATE -	REVISED -

**STATE OF ILLINOIS
DEPARTMENT OF TRANSPORTATION**

STORM SEWER SCHEDULE			
SCALE:	SHEET	OF	SHEETS
	STA.	TO	STA.

F.A.P. RTE.	SECTION	COUNTY	TOTAL SHEETS	SHEET NO.
873	28-5106(W-3,RS-8)	FRANKLIN	171	22
CONTRACT NO. 78481				
ILLINOIS		FED. AID PROJECT		

SIDEWALK & MULTI-USE PATH SCHEDULE

LOCATION			ALIGNMENT	LENGTH	PCC SIDEWALK, 5"		DETECTABLE WARNINGS	SIDEWALK REMOVAL *	REMARKS
					10' MULTI USE PATH	5' SIDEWALK			
STATION TO STATION				FEET	SQ FT	SQ FT	SQ FT	SQ FT	
701+00	TO	701+39	IL149E	39	263	100	30	0	Sophia St
701+39	TO	703+76	IL149E	237	2094	977	90	0	Avery St
703+76	TO	706+67	IL149E	291	2784	1279	60	1149	Stewart St
706+67	TO	709+00	IL149E	233	2018	1022	60	965	Joiner St
709+00	TO	713+37	IL149E	437	4111	2073	50	0	Hughes St
713+37	TO	716+23	IL149E	286	2599	1376	50	1426	Palmer St
716+23	TO	719+16	IL149E	293	2632	1461	60	2164	Taft St
719+16	TO	722+53	IL149E	337	3059	1519	60	1610	Horn St
722+53	TO	725+89	IL149E	336	3056	1519	60	2223	Gardiner St
725+89	TO	729+24	IL149E	335	3005	1519	60	2146	Park Hill St
729+24	TO	732+60	IL149E	336	3037	1309	70	1770	Douglas St
732+60	TO	735+00	IL149E	240	0	0	0	0	
SUBTOTAL					28658	14154			
TOTAL					42812		650	13453	

* SEE BUILDING REMOVAL SHEET FOR ADDITIONAL QUANTITY

MODEL: Schedule
 FILE: \\nrcs-pub\pubroom\dat\illinois.gov\PWIDOT\Documents\DOT_Offices\Director\Projects\78481\CADD\Drawings\78481_smb-hp_sch.tbl @geocalelements.dgn

USER NAME = maesbl	DESIGNED -	REVISED -
	DRAWN -	REVISED -
PLOT SCALE = 100,0000 ' / in.	CHECKED -	REVISED -
PLOT DATE = 8/14/2020	DATE -	REVISED -

**STATE OF ILLINOIS
DEPARTMENT OF TRANSPORTATION**

**SIDEWALK AND MULTI USE
PATH SCHEDULE**

SCALE: SHEET OF SHEETS STA. TO STA.

F.A.P. RTE.	SECTION	COUNTY	TOTAL SHEETS	SHEET NO.
873	28-5106(W-3,RS-8)	FRANKLIN	171	23
			CONTRACT NO. 78481	
		ILLINOIS	FED. AID PROJECT	

STAMPED COLORED PCC SIDEWALK SCHEDULE

LOCATION				ALIGN.	LENGTH FEET	STAMPED COLORED PCC SIDEWALK 5" SQ FT	REMARKS *
STATION TO STATION		LT/RT					
701+00	TO	701+16	RT	1L149E	16	20	BROADWAY
701+19	TO	702+09	-	1L149E	90	327	MEDIAN
701+66	TO	702+05	RT	1L149E	39	68	BROADWAY
702+54	TO	703+45	RT	1L149E	91	176	BROADWAY
704+04	TO	704+43	RT	1L149E	39	90	BROADWAY
704+77	TO	704+91	RT	1L149E	14	59	BROADWAY
704+84	TO	705+19	LT	1L149E	35	50	BACK OF SIDEWALK
705+53	TO	705+89	LT	1L149E	36	67	BACK OF SIDEWALK
706+23	TO	706+54	LT	1L149E	31	44	BACK OF SIDEWALK
705+58	TO	705+84	LT	1L149E	26	99	BROADWAY
706+28	TO	706+47	LT	1L149E	19	56	BROADWAY
706+32	TO	706+45	RT	1L149E	13	46	BROADWAY
706+89	TO	707+10	LT	1L149E	21	56	BACK OF SIDEWALK
707+72	TO	707+93	LT	1L149E	21	62	BACK OF SIDEWALK
708+55	TO	708+79	LT	1L149E	24	75	BACK OF SIDEWALK
706+88	TO	707+05	LT	1L149E	17	45	BROADWAY
708+60	TO	708+76	LT	1L149E	16	39	BROADWAY
706+88	TO	707+07	RT	1L149E	19	78	BROADWAY
709+11	TO	709+86	LT	1L149E	75	148	BACK OF SIDEWALK
710+10	TO	710+38	LT	1L149E	28	56	BACK OF SIDEWALK
710+15	TO	710+33	LT	1L149E	18	61	BROADWAY
709+27	TO	709+40	RT	1L149E	13	52	BROADWAY
710+44	TO	710+52	RT	1L149E	8	20	BROADWAY
710+73	TO	711+54	LT	1L149E	81	161	BACK OF SIDEWALK
711+89	TO	712+16	LT	1L149E	27	53	BACK OF SIDEWALK
711+94	TO	712+11	LT	1L149E	17	54	BROADWAY
712+50	TO	713+24	LT	1L149E	74	145	BACK OF SIDEWALK
713+49	TO	714+25	LT	1L149E	76	169	BACK OF SIDEWALK
713+69	TO	713+85	RT	1L149E	16	58	BROADWAY
714+16	TO	714+34	RT	1L149E	18	78	BROADWAY
716+38	TO	716+59	LT	1L149E	21	43	BACK OF SIDEWALK
717+23	TO	717+42	LT	1L149E	19	40	BACK OF SIDEWALK
717+70	TO	717+80	LT	1L149E	10	24	BACK OF SIDEWALK
716+44	TO	716+55	LT	1L149E	11	26	BROADWAY
SUBTOTAL						2645	

* BROADWAY IS THE AREA BETWEEN THE SIDEWALK OR MULTI-USE PATH AND THE BACK OF CURB & GUTTER

MODEL: Schedule
 FILE: \\blairc-pw\pub\rooms\dat\links\gov\PI\DOT\Documents\DOT_Offices\District_9\Project\78481\CADD\DATA\CAD\Sheet\78481_smb-hp_sch.tbl_ges\skalelements.dgn

USER NAME = maesbl	DESIGNED -	REVISED -	STATE OF ILLINOIS DEPARTMENT OF TRANSPORTATION	STAMPED COLORED PCC SIDEWALK SCHEDULE	F.A.P. RTE.	SECTION	COUNTY	TOTAL SHEETS	SHEET NO.		
	DRAWN -	REVISED -			873	28-5106(W-3,RS-8)	FRANKLIN	171	24		
PLOT SCALE = 100.0000' / in.	CHECKED -	REVISED -			CONTRACT NO. 78481						
PLOT DATE = 9/28/2020	DATE -	REVISED -			ILLINOIS FED. AID PROJECT						
					SCALE:	SHEET	OF	SHEETS	STA.	TO	STA.

STAMPED COLORED PCC SIDEWALK SCHEDULE CONT.

LOCATION			ALIGN.	LENGTH FEET	STAMPED COLORED PCC SIDEWALK 5" SQ FT	REMARKS *	
STATION TO STATION	LT/RT						
718+42	TO	718+58	LT	IL149E	16	41	BACK OF SIDEWALK
718+89	TO	719+00	LT	IL149E	11	26	BACK OF SIDEWALK
718+80	TO	718+93	LT	IL149E	13	32	BROADWAY
719+30	TO	719+56	LT	IL149E	26	50	BACK OF SIDEWALK
719+80	TO	720+40	LT	IL149E	60	171	BACK OF SIDEWALK
720+66	TO	720+82	LT	IL149E	16	51	BACK OF SIDEWALK
719+38	TO	719+53	LT	IL149E	15	43	BROADWAY
720+71	TO	720+92	LT	IL149E	21	74	BROADWAY
721+69	TO	721+74	LT	IL149E	5	9	BACK OF SIDEWALK
722+09	TO	722+37	LT	IL149E	28	56	BACK OF SIDEWALK
722+14	TO	722+30	LT	IL149E	16	41	BROADWAY
726+12	TO	726+28	LT	IL149E	16	47	BROADWAY
726+65	TO	726+86	LT	IL149E	21	71	BROADWAY
726+78	TO	727+18	RT	IL149E	40	214	BACK OF SIDEWALK
727+21	TO	727+48	LT	IL149E	27	77	BACK OF SIDEWALK
727+55	TO	727+98	LT	IL149E	43	132	BACK OF SIDEWALK
728+07	TO	728+49	LT	IL149E	42	150	BACK OF SIDEWALK
728+79	TO	728+98	LT	IL149E	19	65	BACK OF SIDEWALK
728+84	TO	728+98	LT	IL149E	14	32	BROADWAY
730+01	TO	730+47	LT	IL149E	46	83	BACK OF SIDEWALK
730+50	TO	730+77	LT	IL149E	27	45	BACK OF SIDEWALK
731+22	TO	731+31	LT	IL149E	9	16	BACK OF SIDEWALK
731+54	TO	732+34	LT	IL149E	80	159	BACK OF SIDEWALK
SUBTOTAL						1685	
TOTAL						4330	

* BROADWAY IS THE AREA BETWEEN THE SIDEWALK OR MULTI-USE PATH AND THE BACK OF CURB & GUTTER

MODEL: Schedules
 FILE: \\blairc:\pub\blair\rooms\dat\illinois\gov\PIWDOT\Documents\IDOT_Offices\District_9\Projects\78481\CADD\Drawings\CAD\Drawings\78481_smb-hrp_sch-hdr_geopackelements.dgn

USER NAME = maesbl	DESIGNED -	REVISED -
	DRAWN -	REVISED -
PLOT SCALE = 100.0000' / in.	CHECKED -	REVISED -
PLOT DATE = 9/28/2020	DATE -	REVISED -

**STATE OF ILLINOIS
DEPARTMENT OF TRANSPORTATION**

**STAMPED COLORED PCC
SIDEWALK SCHEDULE CONT.**

SCALE: SHEET OF SHEETS STA. TO STA.

F.A.P. RTE.	SECTION	COUNTY	TOTAL SHEETS	SHEET NO.
873	28-5106(W-3,RS-8)	FRANKLIN	171	25
CONTRACT NO. 78481				
ILLINOIS FED. AID PROJECT				

CURB & GUTTER SCHEDULE

LOCATION				ALIGNMENT	COMB CONC C&G B6.24	REMARKS
STATION TO STATION		LT/RT	FEET			
700+00	TO	701+40	LT	IL149E	40	Sophia St
701+40	TO	703+76	LT	IL149E	452	Avery St
703+76	TO	706+67	LT	IL149E	199	Stewart St
706+67	TO	709+00	LT	IL149E	168	Joiner St
709+00	TO	713+37	LT	IL149E	288	Hughes St
713+37	TO	716+23	LT	IL149E	235	Palmer St
716+23	TO	719+16	LT	IL149E	181	Taft St
719+16	TO	722+53	LT	IL149E	192	Horn St
722+53	TO	725+89	LT	IL149E	237	Gardiner St
725+89	TO	729+24	LT	IL149E	225	Park Hill St
729+24	TO	732+60	LT	IL149E	260	Douglas St
732+60	TO	733+00	LT	IL149E		
SUBTOTAL					2477	

CURB & GUTTER SCHEDULE CONT.

LOCATION				ALIGNMENT	COMB CONC C&G B6.24	REMARKS
STATION TO STATION		LT/RT	FEET			
700+00	TO	701+40	RT	IL149E	88	Sophia St
701+40	TO	703+76	RT	IL149E	429	Avery St
703+76	TO	706+67	RT	IL149E	239	Stewart St
706+67	TO	709+00	RT	IL149E	187	Joiner St
709+00	TO	713+37	RT	IL149E	304	Hughes St
713+37	TO	716+23	RT	IL149E	192	Palmer St
716+23	TO	719+16	RT	IL149E	286	Taft St
719+16	TO	722+53	RT	IL149E	253	Horn St
722+53	TO	725+89	RT	IL149E	295	Gardiner St
725+89	TO	729+24	RT	IL149E	302	Park Hill St
729+24	TO	732+60	RT	IL149E	316	Douglas St
732+60	TO	733+00	RT	IL149E		
SUBTOTAL					2891	
TOTAL					5368	

MODEL: Schedule
 FILE: \\nrc\p\pub\lanscom\data\illinois\pwr\WIDOT\Documents\DOT_Offices\District 9\Projects\78481\CADD\Drawings\CAD\Drawings\78481_smb-hp_sch.tbl @geopackelements.dgn

USER NAME = maesbl	DESIGNED -	REVISED -	STATE OF ILLINOIS DEPARTMENT OF TRANSPORTATION	CURB & GUTTER SCHEDULE	F.A.P. RTE.	SECTION	COUNTY	TOTAL SHEETS	SHEET NO.	
PLOT SCALE = 100.0000 ' / in.	DRAWN -	REVISED -			873	28-5106(W-3,RS-8)	FRANKLIN	171	26	
PLOT DATE = 8/14/2020	CHECKED -	REVISED -			CONTRACT NO. 78481					
	DATE -	REVISED -			SCALE:	SHEET OF SHEETS	STA. TO STA.	ILLINOIS FED. AID PROJECT		

ENTRANCE GEOMETRICS SCHEDULE (LEFT)

LOCATION	TYPE OF ENTRANCE	PROPOSED TOTAL AREA	RADIUS		WIDTH AT RADIUS RETURN/END OF TAPER	LENGTH*
			LEFT	RIGHT		
STATION		SQ FT	FEET	FEET	FEET	FEET
702+36.00	CEL		ENTRANCE TO BE REMOVED			
702+86.63	CEL		ENTRANCE TO BE REMOVED			
704+69.00	CEL	1041	15	15	34	32.0
705+36.19	CEL	601.1	15	15	34.0	18.8
706+07.01	CEL	605.8	15	15	34.0	19.0
707+22.66	CEL	502.8	15	15	26.0	20.0
708+42.79	CEL	502.7	15	15	26.0	20.0
709+98.24	CEL	442.6	15	15	24.0	19.0
710+50.45	CEL	686.6	15	15	35.0	20.8
711+71.09	CEL	625.6	15	15	35.0	19.0
712+34.55	CEL	639.3	15	15	34.0	19.8
714+38.05	CEL	484.8	15	15	24.0	20.9
714+97.23	PEL	209.5	10	10	1.3	19.9
715+48.01	PEL	202.4	10	10	1.7	20.3
716+65.56	CEL	287.6	10	15	14.0	21.0
717+56.07	CEL	563.0	15	15	28.0	20.9
718+30.24	CEL	1218.0	15	5	75.0	21.0
719+67.22	CEL	486.1	10	15	25.0	21.0
720+52.55	CEL	515.7	15	15	26.0	21.0
721+09.09	CEL	439.7	15	15	24.0	18.9
721+93.29	CEL	659.0	15	15	35.0	20.0
723+23.68	CEL	412.6	15	15	24.0	17.8
723+82.26	CEL	417.7	15	15	20.0	21.0
724+70.68	CEL	702.2	15	15	37.0	20.4
726+45.20	CEL	550.2	10	15	30.0	20.0
727+07.73	CEL	568.2	15	15	30.0	20.0
728+68.81	CEL	630.9	15	15	31.0	21.3
729+92.30	CEL	320.4	15	15	16.0	19.1
730+84.75	CEL	318.0	15	15	16.0	19.5
731+42.55	CEL	420.6	15	15	24.0	18.1

* LENGTH MEASURED FROM EDGE OF ROADWAY PAVEMENT TO BACK OF PROPOSED ENTRANCE

ENTRANCE GEOMETRICS SCHEDULE (RIGHT)

LOCATION	TYPE OF ENTRANCE	PROPOSED TOTAL AREA	RADIUS		WIDTH AT RADIUS RETURN/END OF TAPER	LENGTH*
			LEFT	RIGHT		
STATION		SQ FT	FEET	FEET	FEET	FEET
702+28.06	CER	556.0	15	15	30.6	15.1
704+61.04	CER	831.8	15	15	24.0	35.2
704+99.81	CER	879.8	15	15	32.0	27.6
706+14.00	CER	494.1	15	15	30.2	17.4
707+15.34	CER	571.1	15	15	30.0	20.0
708+18.26	CER	518.9	15	15	27.0	20.0
709+59.37	CER	597.9	15	15	31.6	20.0
710+26.45	CER	535.8	15	15	28.4	19.8
710+72.85	CER	595.1	15	15	34.1	18.6
712+04.59	CER	676.7	15	15	35.0	20.5
713+48.53	CER	631.4	15	15	32.4	20.5
713+99.22	CER	475.2	15	15	24.6	19.9
714+54.34	CER	581.8	15	15	29.8	20.5
716+20.50	CER	721.7	25	25	23.8	20.0
720+35.94	CER	482.3	15	15	23.6	22.1
721+02.78	CER	542.2	15	15	27.0	22.5
721+89.28	CER	383.2	15	15	24.0	18.8
724+61.55	CER	658.3	15	15	34.0	25.0
727+33.17	CER	395.7	15	15	20.1	24.3
727+93.24	PER	231.8	10	10	12.0	27.7
730+55.00	CER	575.1	15	15	28.6	29.9

* LENGTH MEASURED FROM EDGE OF ROADWAY PAVEMENT TO BACK OF PROPOSED ENTRANCE

MODEL: Schedule
FILE: \\nauc\p\pub\lancroom\data\illinois\pwr\WIDOT\Documents\DOT_Offices\District_9\Projects\78481\CADD\Drawings\DOT_Offices\District_9\Projects\78481_smb-hrs_sch-hdr_@gsaklements.dgn

USER NAME = maesbl	DESIGNED -	REVISED -
	DRAWN -	REVISED -
PLOT SCALE = 100.0000' / in.	CHECKED -	REVISED -
PLOT DATE = 8/14/2020	DATE -	REVISED -

**STATE OF ILLINOIS
DEPARTMENT OF TRANSPORTATION**

**ENTRANCE GEOMETRICS
SCHEDULE**

SCALE: SHEET OF SHEETS STA. TO STA.

F.A.P. RTE.	SECTION	COUNTY	TOTAL SHEETS	SHEET NO.
873	28-5106(W-3,RS-8)	FRANKLIN	171	27
			CONTRACT NO. 78481	
		ILLINOIS	FED. AID PROJECT	

SIDEROAD GEOMETRICS SCHEDULE

LOCATION	LT/RT	EXISTING SURFACE TYPE	PROPOSED TOTAL AREA	RADIUS		WIDTH AT RADIUS RETURN	LENGTH*	REMARKS
				LEFT	RIGHT			
STATION			SQ FT	FEET	FEET	FEET	FEET	
701+41.50	RT	CONC	736.9	25	25	18	26	Sophia S.
703+75.91	RT	CONC/HMA	1438.6	25	25	27	44	Avery S.
703+75.69	LT	CONC/HMA	873.7	25	25	24	26	Avery N.
706+67.33	RT	CONC/HMA	1020.7	25	25	24	30	Stewart S.
706+67.33	LT	CONC/HMA	807.9	25	25	20	27	Stewart N.
708+97.94	LT	CONC/HMA	862.5	25	25	22	27	Joiner N.
709+02.70	RT	CONC/HMA	1215.1	25	25	24	39	Joiner S.
713+37.00	LT	O&C	808.3	25	25	20	27	Hughes N.
716+23.80	LT	O&C	808.3	25	25	20	27	Palmer N.
719+16.00	RT	HMA	943.2	25	25	25	27	Taft S.
719+16.00	LT	HMA	915.2	25	25	24	27	Taft N.
722+52.00	RT	HMA	869.0	25	25	24	25	Horn S.
722+53.10	LT	HMA	915.0	25	25	24	27	Horn N.
725+88.70	RT	HMA	918.5	25	25	26	25	Gardner S.
725+89.80	LT	HMA	916.0	25	25	24	27	Gardner N.
729+24.10	RT	HMA	916.4	25	25	24	27	Park Hill S.
729+24.10	LT	CONC	1075.5	25	25	30	27	Park Hill N.
732+60.10	RT	HMA	992.8	25	10	22.5	28	Douglas S.
732+60.10	LT	HMA	1030.3	25	15	24	28	Douglas N.

* LENGTH MEASURED FROM EDGE OF ROADWAY PAVEMENT TO BACK OF PROPOSED SIDEROAD

MODEL: Schedule
 FILE: \\nrcs-pub\pub\room\dat\illinois.gov\PI\DOT\Documents\DOT_Offices\District_9\Projects\78481\CADD\Drawings\DOT_Offices\District_9\Projects\78481_smb-hp_sch-dat_geopackelements.dgn

USER NAME = maesbl	DESIGNED -	REVISED -	STATE OF ILLINOIS DEPARTMENT OF TRANSPORTATION	SIDEROAD GEOMETRICS SCHEDULE				F.A.P. RTE.	SECTION	COUNTY	TOTAL SHEETS	SHEET NO.
PLOT SCALE = 100.0000 ' / in.	DRAWN -	REVISED -		873	28-5106(W-3,RS-8)	FRANKLIN	171	28				
PLOT DATE = 8/14/2020	CHECKED -	REVISED -						CONTRACT NO. 78481				
	DATE -	REVISED -		SCALE:	SHEET	OF	SHEETS	STA.	TO STA.	ILLINOIS	FED. AID PROJECT	

ENTRANCE SCHEDULE (LEFT)

LOCATION STATION	TYPE OF ENTRANCE	EXISTING SURFACE TYPE	PROPOSED SURFACE TYPE	SUBBASE GRANULAR MATERIAL, TYPE A		INCIDENTAL HMA, 2" TON	PCC DRIVEWAY PAV'T		DRIVEWAY PAVEMENT REMOVAL SQ YD	
				4" SQ YD	6" SQ YD		6" PE SQ YD	7" CE SQ YD		
702+36.00	CEL	CONC	ENTRANCE TO BE REMOVED							17.48
702+86.63	CEL	CONC	ENTRANCE TO BE REMOVED							46.42
704+69.00	CEL	AGG	CONC		115.7			115.7	20.27	
705+36.19	CEL	CONC	CONC					66.8	65.01	
706+07.01	CEL	CONC	CONC					67.3	68.62	
707+22.66	CEL	CONC	CONC					55.9	53.06	
708+42.79	CEL	CONC	CONC					55.9	54.40	
709+98.24	CEL	HMA	CONC					49.2	34.26	
710+50.45	CEL	CONC	CONC					76.3	36.99	
711+71.09	CEL	CONC	CONC					69.5	30.01	
712+34.55	CEL	HMA	CONC					71.0	61.02	
714+38.05	CEL	CONC	CONC					53.9	52.20	
714+97.23	PEL	AGG	CONC		2.4		20.8		26.27	
715+48.01	PEL	AGG	CONC		2.2		20.3		24.83	
716+65.56	CEL	CONC	CONC					32.0	29.14	
717+56.07	CEL	CONC	CONC					62.6	54.29	
718+30.24	CEL	CONC	CONC					135.3	114.61	
719+67.22	CEL	HMA	CONC					54.0	69.81	
720+52.55	CEL	HMA	CONC					57.3	59.50	
721+09.09	CEL	AGG	CONC		3.5			45.4	28.81	
721+93.29	CEL	HMA	CONC					73.2	93.05	
723+23.68	CEL	AGG	CONC					45.8	21.83	
723+82.26	CEL	CONC	CONC					46.4	63.91	
724+70.68	CEL	CONC	CONC					78.0	100.30	
726+45.20	CEL	HMA	CONC	8.0		0.9		61.1	67.82	
727+07.73	CEL	CONC	CONC	8.0		0.9		63.1	69.70	
728+68.81	CEL	HMA	CONC					70.1	91.07	
729+92.30	CEL	CONC	CONC					35.6	37.22	
730+84.75	CEL	CONC	CONC					35.3	38.41	
731+42.55	CEL	AGG	CONC					46.7	60.12	
SUBTOTAL				16.0	123.7	1.8	41.2	1623.5	1590.44	

MODEL: Schedule
 FILE: \\nrcs-pub\pubroom\dat\illinois\pwr\WIDOT\Documents\DOT_Offices\Illin\ct_9\Projects\78481\CADD\Drawings\CAD\Drawings\78481_smb-hp_sch_dwg_@0000elements.dgn

USER NAME = maesbl	DESIGNED -	REVISED -	STATE OF ILLINOIS DEPARTMENT OF TRANSPORTATION	ENTRANCE SCHEDULE				F.A.P. RTE.	SECTION	COUNTY	TOTAL SHEETS	SHEET NO.
PLOT SCALE = 100.0000' / in.	DRAWN -	REVISED -						873	28-5106(W-3,RS-8)	FRANKLIN	171	29
PLOT DATE = 8/14/2020	CHECKED -	REVISED -		SCALE: SHEET OF SHEETS STA. TO STA.				CONTRACT NO. 78481				
	DATE -	REVISED -		ILLINOIS FED. AID PROJECT								

ENTRANCE SCHEDULE CONT. (RIGHT)

LOCATION STATION	TYPE OF ENTRANCE	EXISTING SURFACE TYPE	PROPOSED SURFACE TYPE	SUBBASE GRANULAR MATERIAL, TYPE A		INCIDENTAL HMA, 2"	PCC DRIVEWAY PAV'T		DRIVEWAY PAVEMENT REMOVAL
				4" SQ YD	6" SQ YD		6" PE SQ YD	7" CE SQ YD	
702+28.06	CER	CONC	CONC					61.8	43.68
704+61.04	CER	CONC	CONC					92.4	110.59
704+99.81	CER	HMA	CONC	54.2		6.1		43.6	91.96
706+14.00	CER	HMA	CONC					54.9	48.59
707+15.34	CER	CONC	CONC						71.74
708+18.26	CER	CONC	CONC						78.34
709+59.37	CER	HMA	CONC	17.5		2.0		48.9	74.49
710+26.45	CER	HMA	CONC	15.0		1.7		44.5	61.67
710+72.85	CER	HMA	CONC	13.6		1.5		52.5	71.99
712+04.59	CER	CONC	CONC					75.2	75.19
713+48.53	CER	HMA	CONC	20.0		2.3		50.1	56.52
713+99.22	CER	HMA	CONC	13.5		1.5		39.3	42.74
714+54.34	CER	CONC	CONC					64.6	65.96
716+20.50	CER	CONC	CONC					80.2	49.07
720+35.94	CER	HMA	CONC	15.3		1.7		37.9	68.10
721+02.78	CER	CONC	CONC					60.2	73.17
721+89.28	CER	CONC	CONC					42.6	49.24
724+61.55	CER	CONC	CONC					73.1	83.74
727+33.17	CER	CONC	CONC					44.0	52.37
727+93.24	PER	CONC	CONC					25.8	17.77
730+55.00	CER	CONC	CONC	3.9		0.4		60.0	89.82
SUBTOTAL				153.0	0.0	17.3	0.0	1051.6	1376.73
TOTAL				169.0	123.7	19.1	41.2	2675.1	2967.17

MODEL: Schedule
 FILE: \\nrcs-pub\pubroom\dat\illinois\pwr\WIDOT\Documents\DOT_Offices\District_9\Projects\78481\CADD\Drawings\78481_smb-hp_sch-dat_0909aklements.dgn

USER NAME = maesbl	DESIGNED -	REVISED -
	DRAWN -	REVISED -
PLOT SCALE = 100.0000' / in.	CHECKED -	REVISED -
PLOT DATE = 8/14/2020	DATE -	REVISED -

**STATE OF ILLINOIS
DEPARTMENT OF TRANSPORTATION**

ENTRANCE SCHEDULE CONT.

SCALE: SHEET OF SHEETS STA. TO STA.

F.A.P. RTE.	SECTION	COUNTY	TOTAL SHEETS	SHEET NO.
873	28-5106(W-3,RS-8)	FRANKLIN	171	30
CONTRACT NO. 78481				
ILLINOIS FED. AID PROJECT				

SIDEROAD SCHEDULE

LOCATION		EXISTING SURFACE TYPE	PROPOSED SURFACE TYPE	PROPOSED TOTAL AREA	PCC DRIVEWAY PAV'T		PAVTMENT REMOVAL	REMARKS
					8" SIDEROAD			
STATION	LT/RT			SQ FT	SQ YD	SQ YD		
701+41.50	RT	CONC	CONC	736.9	81.9	108		Sophia S.
703+75.91	RT	CONC/HMA	CONC	1438.6	159.8	167		Avery S.
703+75.69	LT	CONC/HMA	CONC	873.7	97.1	78		Avery N.
706+67.33	RT	CONC/HMA	CONC	1020.7	113.4	101		Stewart S.
706+67.33	LT	CONC/HMA	CONC	807.9	89.8	91		Stewart N.
708+97.94	LT	CONC/HMA	CONC	862.5	95.8	84		Joiner N.
709+02.70	RT	CONC/HMA	CONC	1215.1	135.0	95		Joiner S.
713+37.00	LT	O&C	CONC	808.3	89.8	67		Hughes N.
716+23.80	LT	O&C	CONC	808.3	89.8	89		Palmer N.
719+16.00	RT	HMA	CONC	943.2	104.8	104		Taft S.
719+16.00	LT	HMA	CONC	915.2	101.7	108		Taft N.
722+52.00	RT	HMA	CONC	869.0	96.6	98		Horn S.
722+53.10	LT	HMA	CONC	915.0	101.7	99		Horn N.
725+88.70	RT	HMA	CONC	918.5	102.1	98		Gardner S.
725+89.80	LT	HMA	CONC	916.0	101.8	101		Gardner N.
729+24.10	RT	HMA	CONC	916.4	101.8	101		Park Hill S.
729+24.10	LT	CONC	CONC	1075.5	119.5	130		Park Hill N.
732+60.10	RT	HMA	CONC	992.8	110.3	90		Douglas S.
732+60.10	LT	HMA	CONC	1030.3	114.5	105		Douglas N.
TOTAL					2007.1	1913		

MODEL: Schedule
 FILE: \\nrcs-pub\pubroom\data\illinois.gov\PWIDOT\Documents\DOT_Offices\District 9\Projects\78481\CADD\data\CAD\Drawings\78481_smb-hp_sch-106_@cspallements.dgn

USER NAME = maesbl	DESIGNED -	REVISED -
	DRAWN -	REVISED -
PLOT SCALE = 100,0000 ' / in.	CHECKED -	REVISED -
PLOT DATE = 9/28/2020	DATE -	REVISED -

**STATE OF ILLINOIS
DEPARTMENT OF TRANSPORTATION**

SIDEROAD SCHEDULE

SCALE: SHEET OF SHEETS STA. TO STA.

F.A.P. RTE.	SECTION	COUNTY	TOTAL SHEETS	SHEET NO.
873	28-5106(W-3,RS-8)	FRANKLIN	171	31
CONTRACT NO. 78481				
ILLINOIS FED. AID PROJECT				

PAVEMENT MARKING SCHEDULE

LOCATION			ALIGNMENT	LENGTH	LETTERS & SYMBOLS	LINE 4"				LINE 12"	LINE 24" SOLID WHITE	RRPM	RRPM REMOVAL	REMARKS
						SOLID		SKIP DASH		SOLID				
						WHITE	YELLOW	YELLOW	WHITE	WHITE				
STATION	TO	STATION	FOOT	SQ FT	FOOT	FOOT	FOOT	FOOT	FOOT	FOOT	EACH	EACH		
701+00	TO	701+40	IL149E	40	0	0	81		138	115	24	2	2	Sophia St
701+40	TO	703+76	IL149E	236	20.6	127	413		103	135	28	7	7	Avery St
703+76	TO	706+67	IL149E	291	35.3	110	367	147		115	24	5	5	Stewart St
706+67	TO	709+00	IL149E	233	14.7		466	187		110	26	6	6	Joiner St
709+00	TO	713+37	IL149E	437	14.7		874	350		70	12	11	11	Hughes St
713+37	TO	716+23	IL149E	286	14.7		572	229		70	10	8	8	Palmer St
716+23	TO	719+16	IL149E	293	14.7		586	235		125	28	8	8	Taft St
719+16	TO	722+53	IL149E	337	14.7		674	270		120	26	9	9	Horn St
722+53	TO	725+89	IL149E	336	22.05		672	269		125	28	9	9	Gardiner St
725+89	TO	729+24	IL149E	335	22.05		670	268		140	29	9	9	Park Hill St
729+24	TO	732+60	IL149E	336			672	269		35	25	9	9	Douglas St
732+60	TO	735+00	IL149E	240	58.9	312	359	144	56			12	12	
SUBTOTAL					232.4	549	6406	2368	297	1160	260	95	95	
TOTAL						9620								

MODEL: Schedule
 FILE: \\nrcs-pub\pubroom\dat\illinois\pwr\WIDOT\Documents\DOT_Offices\Director\Projects\78481\CADD\DATA\CAD\Drawings\78481_smb-hp_sch.tbl @geocal\elements.dgn

USER NAME = maesbl	DESIGNED -	REVISED -
	DRAWN -	REVISED -
PLOT SCALE = 100.0000 ' / in.	CHECKED -	REVISED -
PLOT DATE = 8/14/2020	DATE -	REVISED -

STATE OF ILLINOIS
DEPARTMENT OF TRANSPORTATION

PAVEMENT MARKING SCHEDULE

SCALE: SHEET OF SHEETS STA. TO STA.

F.A.P. RTE.	SECTION	COUNTY	TOTAL SHEETS	SHEET NO.
873	28-5106(W-3,RS-8)	FRANKLIN	171	32
CONTRACT NO. 78481			ILLINOIS FED. AID PROJECT	

PAVEMENT MARKING SCHEDULE CONT.

LOCATION			ALIGNMENT	SHORT TERM PAVT MARKING REMOVAL	SHORT TERM PAVEMENT MARKING	TEMPORARY PAVEMENT MARKING, LINE 4"	TEMPORARY PAVEMENT MARKING, LINE 12"	TEMPORARY PAVEMENT MARKING, LINE 24"	TEMP. PAV'T MARK. LETTERS & SYMBOLS	PAVT MARKING REMOVAL	REMARKS
STATION	TO	STATION		SQ FT	FOOT	FOOT	FOOT	FOOT	SQ FT	SQ FT	
701+00	TO	701+40	IL149E	8	24	219	115	24	0	236	Sophia St
701+40	TO	703+76	IL149E	60	180	643	135	28	20.6	617	Avery St
703+76	TO	706+67	IL149E	64	192	624	115	24	35.3	778	Stewart St
706+67	TO	709+00	IL149E	47	141	653	110	26	14.7	775	Joiner St
709+00	TO	713+37	IL149E	88	264	1224	70	12	14.7	1019	Hughes St
713+37	TO	716+23	IL149E	58	174	801	70	10	14.7	729	Palmer St
716+23	TO	719+16	IL149E	59	177	821	125	28	14.7	925	Taft St
719+16	TO	722+53	IL149E	68	204	944	120	26	14.7	989	Horn St
722+53	TO	725+89	IL149E	68	204	941	125	28	22.05	1012	Gardiner St
725+89	TO	729+24	IL149E	67	201	938	140	29	22.05	1044	Park Hill St
729+24	TO	732+60	IL149E	68	204	941	35	25	0	798	Douglas St
732+60	TO	735+00	IL149E	96	288	871	0	0	58.9	640	
TOTAL				751	2253	9620	1160	260	232.4	9562	

MODEL: Schedule
 FILE: \\nrcs-pub\pubroom\dat\illinois\pwr\WIDOT\Documents\DOT_Offices\District 9\Projects\78481\CADD\Drawings\78481_smb-hp_sch-1de_@geopakelements.dgn

USER NAME = maesbl	DESIGNED -	REVISED -
	DRAWN -	REVISED -
PLOT SCALE = 100.0000' / in.	CHECKED -	REVISED -
PLOT DATE = 8/14/2020	DATE -	REVISED -

**STATE OF ILLINOIS
DEPARTMENT OF TRANSPORTATION**

PAVEMENT MARKING SCHEDULE CONT.

SCALE: SHEET OF SHEETS STA. TO STA.

F.A.P. RTE.	SECTION	COUNTY	TOTAL SHEETS	SHEET NO.
873	28-5106(W-3,RS-8)	FRANKLIN	171	33
CONTRACT NO. 78481				
ILLINOIS		FED. AID PROJECT		

REMOVAL OF LIGHTING UNIT, NO SALVAGE

STATION	LT/RT	O/S, FT	EACH	REMARKS
703+99	LT	43	1	WEST PARKING LOT LIGHT
705+14	LT	41	1	MIDDLE PARKING LOT LIGHT
726+16	LT	48	1	PARKING LOT LIGHT AT SW CORNER
701+79	RT	56	1	WEST PARKING LOT LIGHT
702+59	RT	50	1	MIDDLE PARKING LOT LIGHT
703+15	RT	50	1	EAST PARKING LOT LIGHT
710+95	RT	32	1	LIGHTPOLE
725+63	RT	42	1	LIGHTPOLE
TOTAL			8	

SIGN REMOVAL

STATION	LT/RT	O/S, FT	EACH	REMARKS
703+33	LT	43	1	SIGN
706+47	LT	28	1	SIGN ON EAST END
709+78	LT	37	1	SIGN
712+93	LT	32	1	PORTABLE SIGN
713+20	LT	46	1	LARGE SIGN (UNDER RELOCATION)
713+52	LT	45	1	SIGN
728+96	LT	45	1	SIGN POLE AT SE CORNER
703+49	RT	65	1	SIGN
706+47	RT	43	1	SIGN
709+36	RT	42	1	SIGN
711+03	RT	46	1	SIGN OVERHANG
714+32	RT	38	1	SMALL WOODEN SIGN
722+17	RT	49	1	SIGN OVERHANG
722+27	RT	34	1	PORTABLE SIGN
722+76	RT	44	1	SIGN
723+88	RT	31	1	SIGN
723+95	RT	31	1	SIGN
725+68	RT	37	1	SIGN
726+49	RT	27	1	SIGN
732+11	RT	29	1	SIGN
732+24	RT	28	1	SIGN
TOTAL			19	

MODEL: Schedule
 FILE: \\blairc-pub\blairroom\dat\illinois.gov\PI\DOT\Documents\DOT_Offices\Dir\dtc_9\Project\78481\CADD\Drawings\DOT_Offices\Dir\dtc_9\Project\78481_smb-hp_sch-dwg_080324elements.dgn

USER NAME = maesbl	DESIGNED -	REVISED -
	DRAWN -	REVISED -
PLOT SCALE = 100.0000 ' / in.	CHECKED -	REVISED -
PLOT DATE = 9/28/2020	DATE -	REVISED -

**STATE OF ILLINOIS
DEPARTMENT OF TRANSPORTATION**

**SIGN AND LIGHTING
REMOVAL SCHEDULES**

SCALE: SHEET OF SHEETS STA. TO STA.

F.A.P. RTE.	SECTION	COUNTY	TOTAL SHEETS	SHEET NO.
873	28-5106(W-3,RS-8)	FRANKLIN	171	34
CONTRACT NO. 78481				
ILLINOIS		FED. AID PROJECT		

SEEDING AND EROSION CONTROL SCHEDULE

LOCATION			ALIGNMENT	SEEDING, CLASS 1	SEEDING, CLASS 7	NITROGEN FERTILIZER NUTRIENT	PHOSPHORUS FERTILIZER NUTRIENT	POTASSIUM FERTILIZER NUTRIENT	AGRICULTURAL GROUND LIMESTONE	MULCH, METHOD 2	EROSION CONTROL BLANKET	TEMP EROSION CONTROL SEEDING	PERIMETER EROSION BARRIER	REMARKS
STA.	TO	STA.		ACRE	ACRE	POUND	POUND	POUND	TON	ACRE	SQ YD	POUND	FOOT	
700+31	TO	701+07	IL149E	0.1	0.1	20	10	10	0.2	0.2	551	34	230	Building Removal
701+00	TO	701+39	IL149E	0.1	0.1	18	9	9	0.2	0.2	50	30	73	Sophia St
701+39	TO	703+76	IL149E	0.1	0.1	11	6	6	0.1	0.1	304	19	422	Avery St
703+76	TO	706+67	IL149E	0.1	0.1	9	5	5	0.1	0.1	250	16	268	Stewart St
706+67	TO	709+00	IL149E	0.0	0.0	8	4	4	0.1	0.1	208	13	299	Joiner St
709+00	TO	713+37	IL149E	0.1	0.1	13	6	6	0.1	0.1	341	21	333	Hughes St
713+37	TO	716+23	IL149E	0.1	0.1	12	6	6	0.1	0.1	320	20	358	Palmer St
716+23	TO	719+16	IL149E	0.1	0.1	16	8	8	0.2	0.2	441	27	348	Taft St
719+16	TO	722+53	IL149E	0.1	0.1	13	6	6	0.1	0.1	344	21	307	Horn St
722+53	TO	725+89	IL149E	0.1	0.1	19	10	10	0.2	0.2	514	32	455	Gardiner St
725+89	TO	729+24	IL149E	0.1	0.1	15	7	7	0.2	0.2	400	25	288	Park Hill St
729+24	TO	732+60	IL149E	0.1	0.1	17	8	8	0.2	0.2	448	28	77	Douglas St
732+60	TO	735+00	IL149E	0.0	0.0	0	0	0	0.0	0.0	0	0		
TOTALS				1	1	171	86	86	2	2	4171	285	3458	

LANDSCAPING SCHEDULE

LOCATION		ALIGNMENT	RT/LT	TREE, CERCIS CANADENSIS (RED BUD), CONTAINER GROWN, 5-GALLON	TREE, CRAPE MYRTLE (SHELL PINK), 3' HEIGHT, CONTAINER GROWN
STATION	OFFSET			EACH	EACH
700+00	74	IL149E	LT	1	
700+24	59	IL149E	LT		1
700+49	74	IL149E	LT	1	
700+74	59	IL149E	LT		1
700+99	74	IL149E	LT	1	
TOTAL				3	2

FENCE SCHEDULE

LOCATION (STATION TO STATION)						FENCE (SPECIAL)
STATION	OFFSET	TO	STATION	OFFSET	ALIGNMENT	FOOT
699+25	75	LT	701+25	75	IL149WB	200
TOTAL						200

*FENCE (SPECIAL) IS 4' HIGH, 3-RAIL PVC FENCING, SEE SPECIAL PROVISIONS FOR DETAILS.

MODEL: Schedules
FILE: \\blairc:\pub\blairroom\dat\illinois\pwr\WIDOT\Documents\DOT_Offices\blairc\9\Projects\78481\CADD\blairCAD\blairc\78481_smb-hrp_sch.tbl @geospatial\elements.dgn

USER NAME = maesbl	DESIGNED -	REVISED -
	DRAWN -	REVISED -
PLOT SCALE = 100,0000 ' / in.	CHECKED -	REVISED -
PLOT DATE = 9/28/2020	DATE -	REVISED -

**STATE OF ILLINOIS
DEPARTMENT OF TRANSPORTATION**

SEEDING AND EROSION CONTROL, LANDSCAPING AND FENCE SCHEDULES			
SCALE:	SHEET	OF	SHEETS
	STA.	TO	STA.

F.A.P. RTE.	SECTION	COUNTY	TOTAL SHEETS	SHEET NO.
873	28-5106(W-3,RS-8)	FRANKLIN	171	35
CONTRACT NO. 78481				
ILLINOIS FED. AID PROJECT				

MISCELLANEOUS REMOVAL SCHEDULE

LOCATION				ALIGN.	COMB C&G REMOVAL FOOT	CURB REMOVAL FOOT	PAVED SHLD REMOVAL SQ YD	MEDIAN REMOVAL SQ FT	ISLAND REMOVAL SQ FT
STATION TO STATION		LT/RT							
701+00	TO 701+40								
701+40	TO 703+76	LT	IL149E	442			148		
703+76	TO 706+67	LT	IL149E	234					
706+67	TO 709+00	LT	IL149E	198					
709+00	TO 713+37	LT	IL149E	45		323			
713+37	TO 716+23	LT	IL149E	16	30	115			
716+23	TO 719+16	LT	IL149E	161		94			
719+16	TO 722+53	LT	IL149E	77					
722+53	TO 725+89	LT	IL149E		230				
725+89	TO 729+24	LT	IL149E		120				
729+24	TO 732+60	LT	IL149E	233		167			
701+00	TO 701+40	RT	IL149E	75					
701+40	TO 703+76	RT	IL149E	398					
703+76	TO 706+67	RT	IL149E	279					
706+67	TO 709+00	RT	IL149E	238					
709+00	TO 713+37	RT	IL149E	157		142			
713+37	TO 716+23	RT	IL149E	21		180			
716+23	TO 719+16	RT	IL149E	70		129			
719+16	TO 722+53	RT	IL149E	192					
722+53	TO 725+89	RT	IL149E		238				
725+89	TO 729+24	RT	IL149E		304				
729+24	TO 732+60	RT	IL149E	215	87				
TOTAL					3093	1009	1150	488	0

* SAW CUT INCLUDED IN COST OF CURB & GUTTER REMOVAL

TREE REMOVAL SCHEDULE

LOCATION		OFFSET	TREE REMOVAL (6 TO 15 UNITS)	TREE REMOVAL (OVER 15 UNITS)
LT/RT	STATION	FEET	UNIT	UNIT
LT	699+14	64	9	
LT	699+14	62	7	
LT	699+04	69	6	
LT	715+60	46		38
LT	715+98	44		27
TOTAL			22	66

MODEL: Schedules
FILE: \\blairc:\pub\blairroom\dat\illinois.gov\RWIDOT\Documents\DOT_Offices\Dir\dtc_9\Projects\78481\CADD\DATA\CAD\Drawings\78481_smb-hp_sch-tab_@copallements.dgn

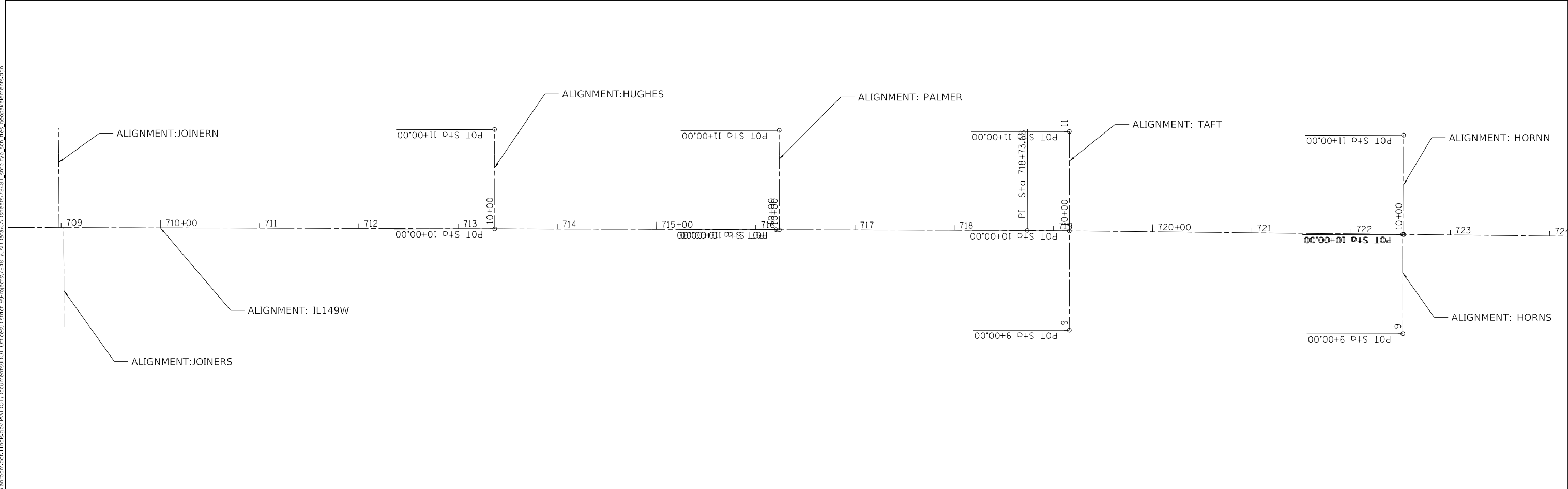
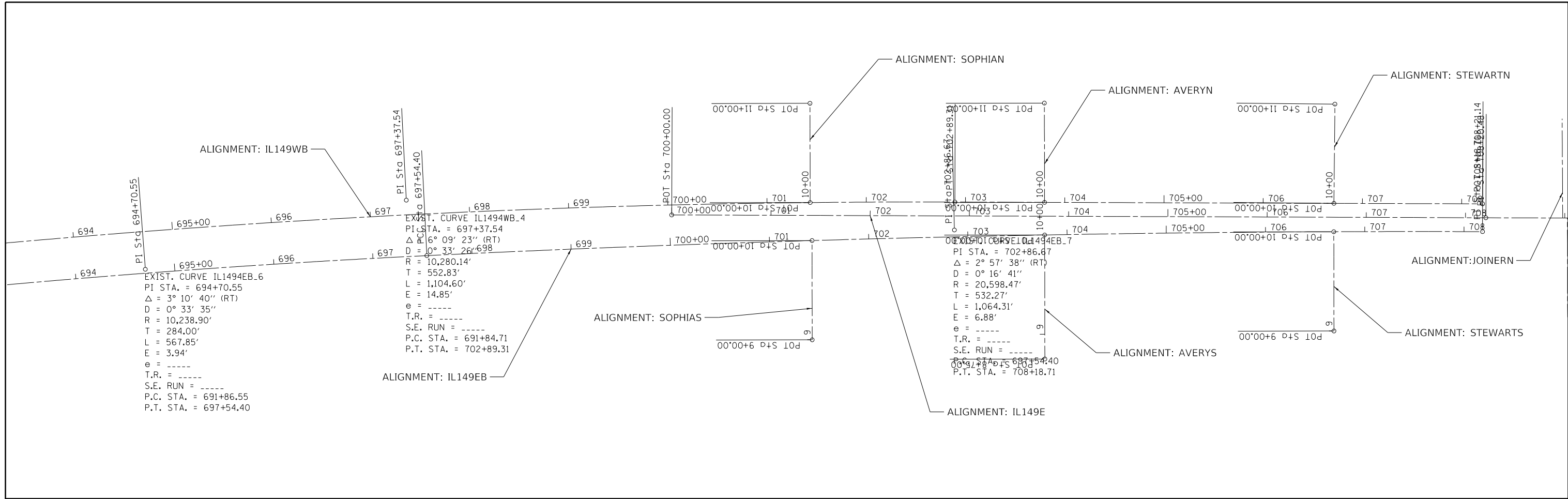
USER NAME = maesbl	DESIGNED -	REVISED -
	DRAWN -	REVISED -
PLOT SCALE = 100.0000' / in.	CHECKED -	REVISED -
PLOT DATE = 9/28/2020	DATE -	REVISED -

**STATE OF ILLINOIS
DEPARTMENT OF TRANSPORTATION**

**MISC. REMOVAL AND
TREE REMOVAL SCHEDULES**

SCALE: SHEET OF SHEETS STA. TO STA.

F.A.P. RTE.	SECTION	COUNTY	TOTAL SHEETS	SHEET NO.
873	28-5106(W-3,RS-8)	FRANKLIN	171	36
CONTRACT NO. 78481				
ILLINOIS		FED. AID PROJECT		



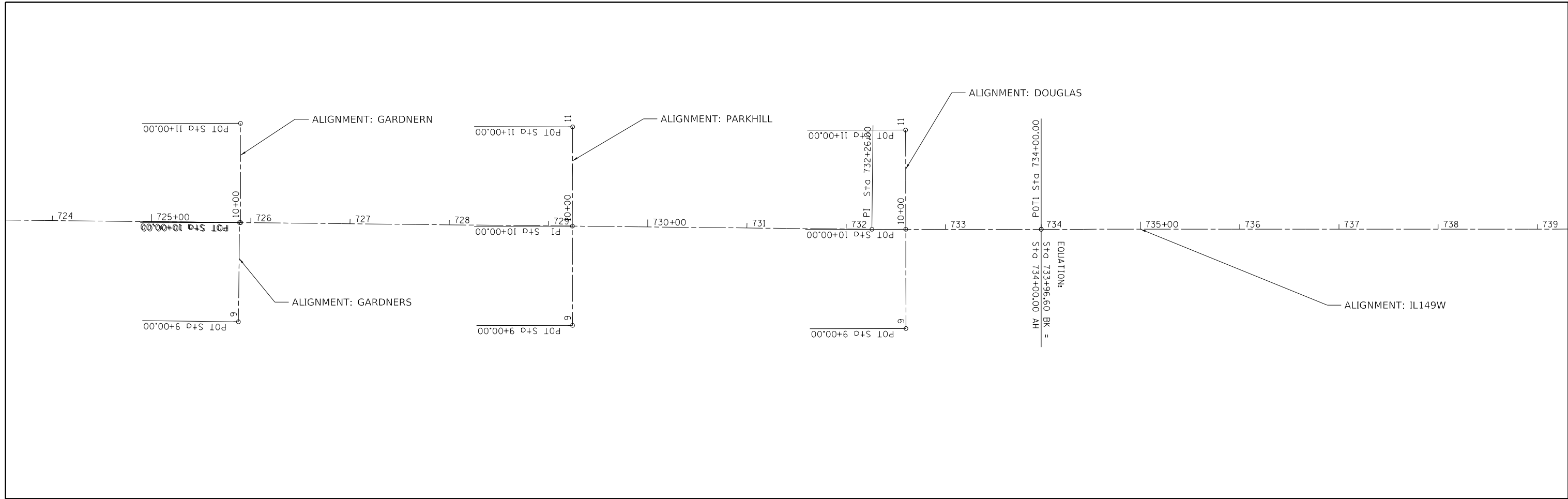
MODEL: GEOPAK
 FILE: h:\m\p\p\suplanroom.d\illinois\p\p\WIDOT\Documents\DOT_Offices\Illin\1\CAD\Drawings\78481_smb-hp_sch-dat_geopakelements.dgn

USER NAME = maesbl	DESIGNED -	REVISED -
	DRAWN -	REVISED -
PLOT SCALE = 100.0000' / in.	CHECKED -	REVISED -
PLOT DATE = 8/14/2020	DATE -	REVISED -

STATE OF ILLINOIS
DEPARTMENT OF TRANSPORTATION

IL 149				
GEOPAK ELEMENTS				
SCALE:	SHEET	OF	SHEETS	STA. TO STA.

F.A.P. RTE.	SECTION	COUNTY	TOTAL SHEETS	SHEET NO.
873	28-5106(W-3,RS-8)	FRANKLIN	171	37
CONTRACT NO. 78481				
ILLINOIS FED. AID PROJECT				



THIS SPACE INTENTIONALLY LEFT BLANK

MODEL: GEOPAK
 FILE: h:\m\c:\p\suplanroom\dat\illinois\pwr\WIDOT\Documents\DOT_Offices\District 9\Projects\78481\CADD\data\CAD\Drawings\78481_smb-hp_sch-dat_geopakelements.dgn

USER NAME = maesbl	DESIGNED -	REVISED -
	DRAWN -	REVISED -
PLOT SCALE = 100.0000' / in.	CHECKED -	REVISED -
PLOT DATE = 8/14/2020	DATE -	REVISED -

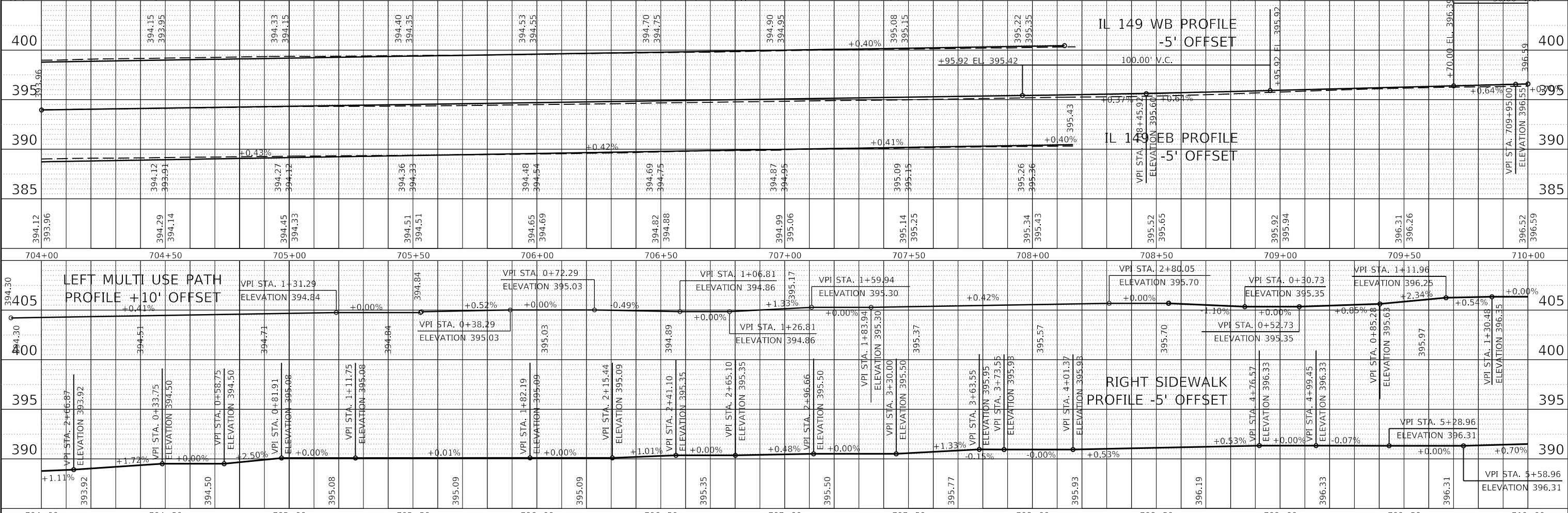
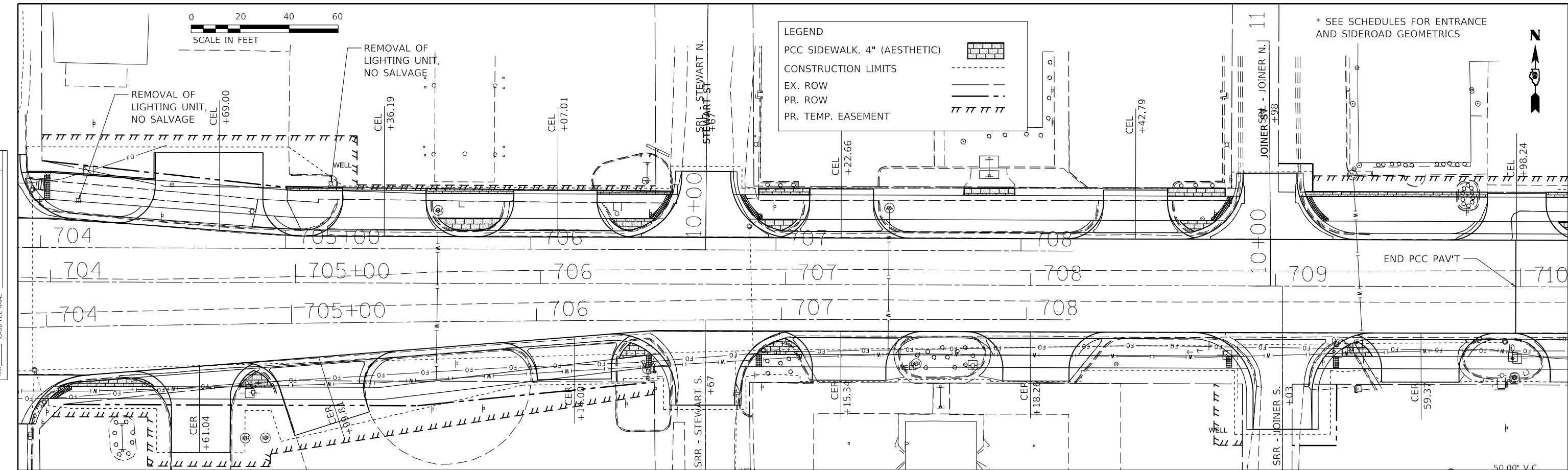
**STATE OF ILLINOIS
 DEPARTMENT OF TRANSPORTATION**

IL 149 GEOPAK ELEMENTS			
SCALE:	SHEET	OF SHEETS	STA. TO STA.

F.A.P. RTE.	SECTION	COUNTY	TOTAL SHEETS	SHEET NO.
873	28-5106(W-3,RS-8)	FRANKLIN	171	38
CONTRACT NO. 78481				
ILLINOIS FED. AID PROJECT				

PLAN	SURVEYED	DATE
	PLOTTED	
	ALIGNED	
	CHECKED	
	STRUCTURE	
	NOTATION	
	GRID	
	NO.	

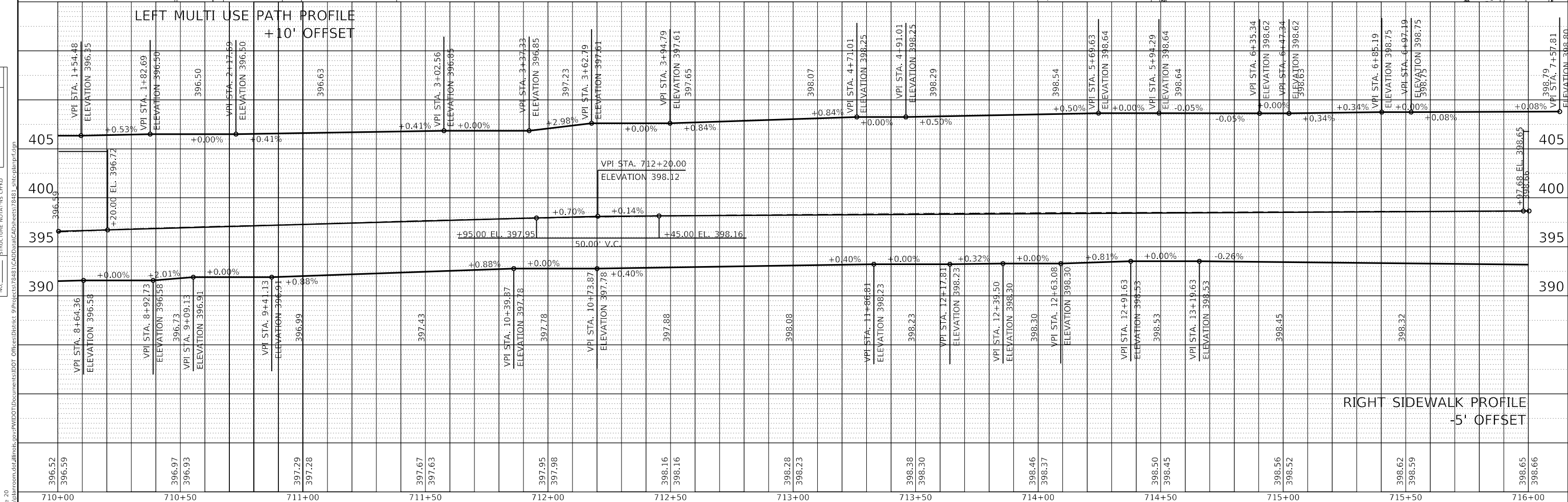
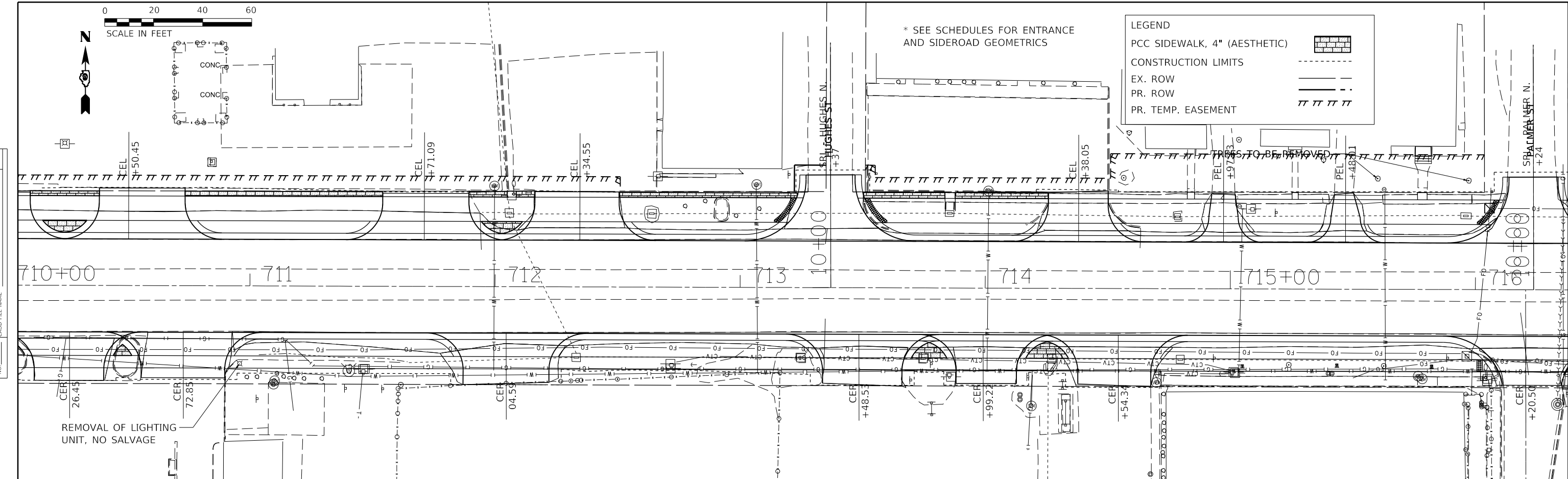
PROFILE	SURVEYED	DATE
	PLOTTED	
	GRADES	
	CHECKED	
	STRUCTURE	
	NOTATION	
	GRID	
	NO.	



MODEL: MainHrs_20	USER NAME = maesbl	DESIGNED -	REVISED -	STATE OF ILLINOIS DEPARTMENT OF TRANSPORTATION	IL 149 PLAN & PROFILE	F.A.P. RTE.	SECTION	COUNTY	TOTAL SHEETS	SHEET NO.	
FILE NAME: p:\v\l\m\room\d\illinois\gov\p\w\DOT\Documents\DOT - Offices\Bldg\2\Projects\78481\CADData\CAD\Sheets\78481_s\plan\plan.dgn	PLOT SCALE = 40.0000' / in.	CHECKED -	REVISED -			873	28-5106(W-3,RS-8)	FRANKLIN	171	41	
	PLOT DATE = 9/28/2020	DRAWN -	REVISED -			CONTRACT NO. 78481					
		CHECKED -	REVISED -			ILLINOIS FED. AID PROJECT					

PLAN	SURVEYED	BY	DATE
	ALIGNED		
	CHECKED		
	FILE NAME		
	CADD FILE NAME		

PROFILE	SURVEYED	BY	DATE
	GRADES		
	CHECKED		
	NOTATION		
	FILE NAME		
	CADD FILE NAME		



396.52	396.59	396.97	396.93	397.29	397.28	397.67	397.63	397.95	397.98	398.16	398.16	398.28	398.23	398.38	398.30	398.46	398.37	398.50	398.45	398.56	398.52	398.62	398.59	398.65	398.66	
710+00	710+50	711+00	711+50	712+00	712+50	713+00	713+50	714+00	714+50	715+00	715+50	716+00														

MODEL: Mainfile_20
FILE NAME: p:\workroom\dellinois.gov\p\DOT\Documents\DOT - Offices\Bldg\9\Projects\78481\CADD\Drawings\78481_3\p\plan\pr.dwg

USER NAME	= maesbl	DESIGNED	-	REVISED	-
		DRAWN	-	REVISED	-
PLOT SCALE	= 40.0000' / in.	CHECKED	-	REVISED	-
PLOT DATE	= 9/28/2020	DATE	-	REVISED	-

**STATE OF ILLINOIS
DEPARTMENT OF TRANSPORTATION**

**IL 149
PLAN & PROFILE**

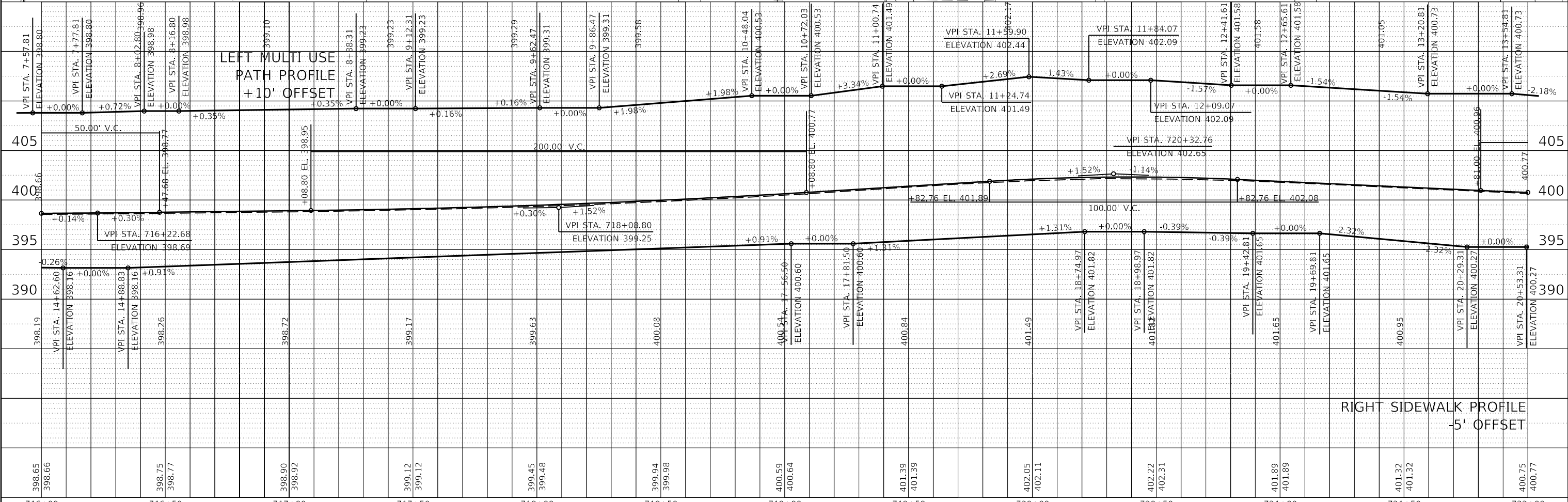
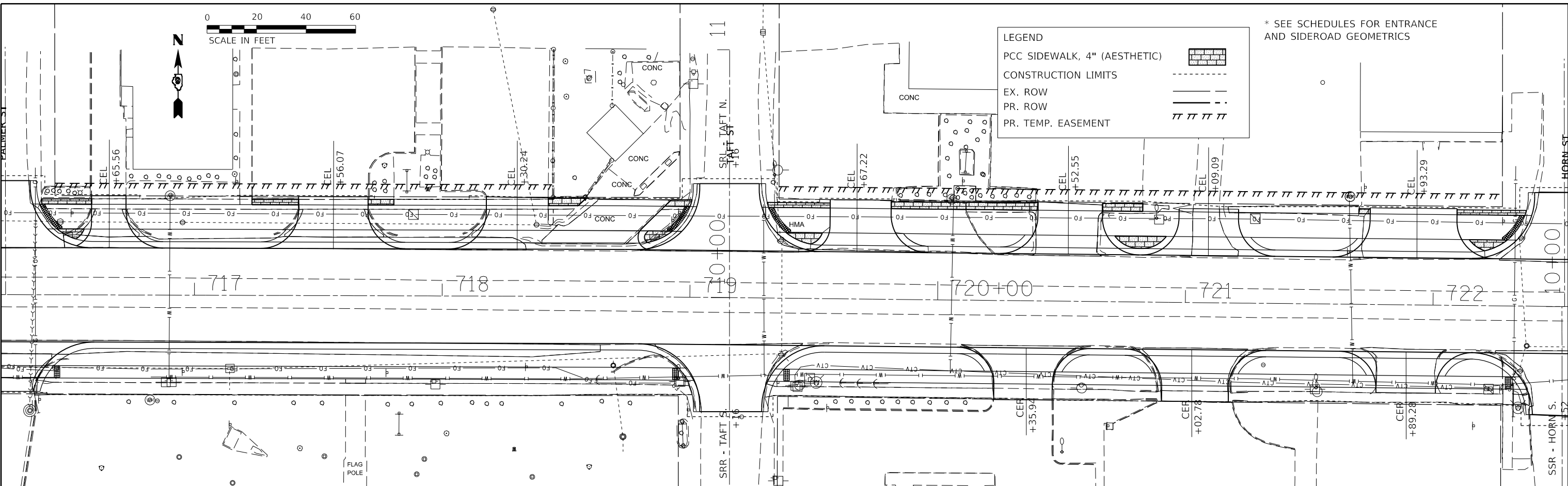
SCALE: SHEET OF SHEETS STA. TO STA.

F.A.P. RTE.	SECTION	COUNTY	TOTAL SHEETS	SHEET NO.
873	28-5106(W-3,RS-8)	FRANKLIN	171	42
CONTRACT NO. 78481				
ILLINOIS FED. AID PROJECT				

PLAN	SURVEYED	DATE
	PLOTTED	
	ALIGNED	
	CHECKED	
	FILE NAME	
	NO.	

PROFILE	SURVEYED	DATE
	PLOTTED	
	GRADES	
	CHECKED	
	STRUCTURE	
	NOTATION	
	NO.	

MODEL: Mainline_20
 FILE NAME: p:\v\l\m\room.d\illinois.gov\p\WIDOT\Documents\DOT - Offices\District 9\Projects\78481\CADD\Drawings\78481_3\plan\planp1.dwg



USER NAME	= maesst	DESIGNED	-	REVISED	-
		DRAWN	-	REVISED	-
PLOT SCALE	= 40.0000' / in.	CHECKED	-	REVISED	-
PLOT DATE	= 9/28/2020	DATE	-	REVISED	-

**STATE OF ILLINOIS
DEPARTMENT OF TRANSPORTATION**

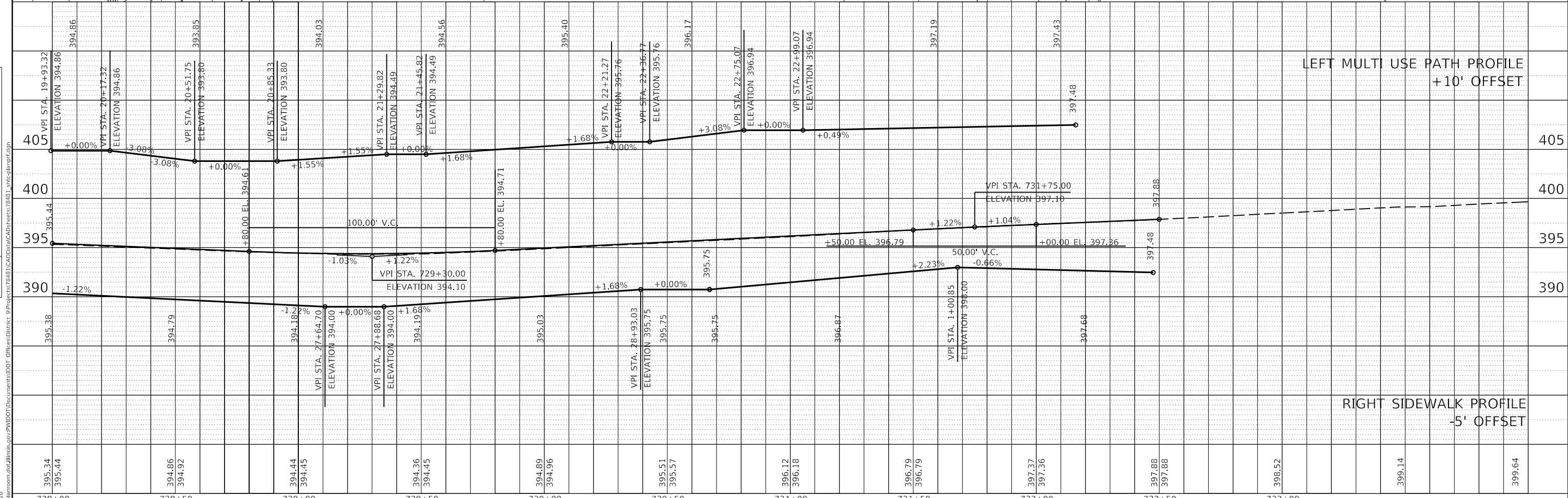
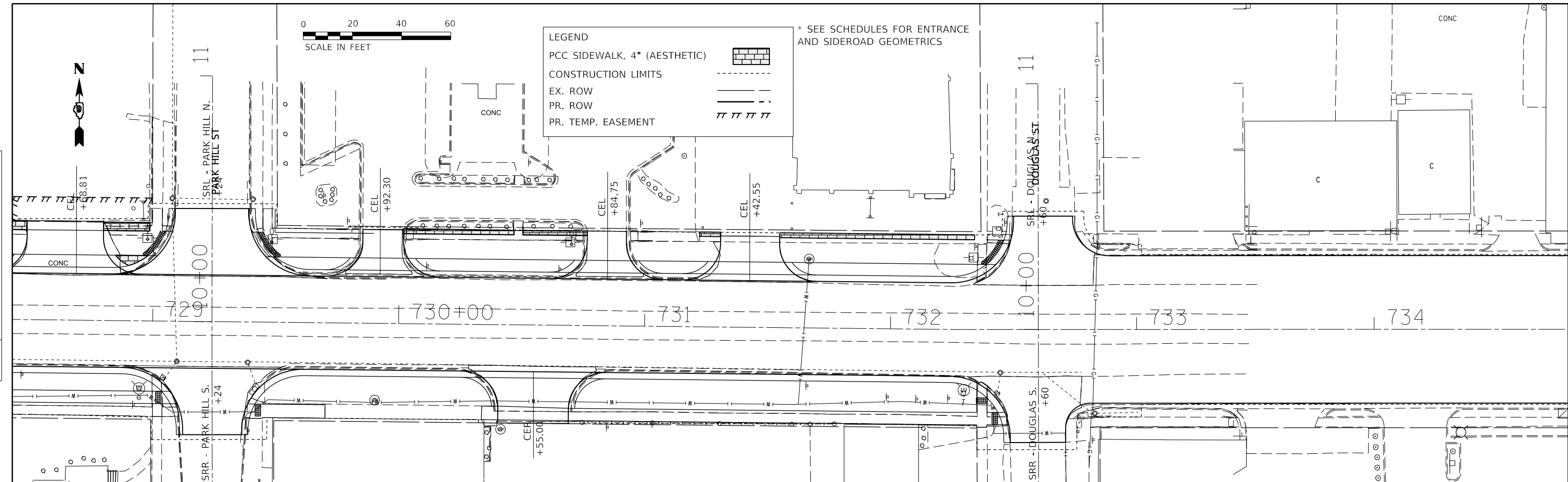
**IL 149
PLAN & PROFILE**

F.A.P. RTE.	SECTION	COUNTY	TOTAL SHEETS	SHEET NO.
873	28-5106(W-3,RS-8)	FRANKLIN	171	43
CONTRACT NO. 78481				
ILLINOIS		FED. AID PROJECT		

SCALE: SHEET OF SHEETS STA. TO STA.

PLAN	SURVEYED	BY	DATE
	PLOTTED		
	ALIGNMENT CHECKED		
	GRADES CHECKED		
	STRUCTURE NOTATIONS CRWD		
	NO.		
	CADD FILE NAME		

PROFILE	SURVEYED	BY	DATE
	PLOTTED		
	GRADES CHECKED		
	STRUCTURE NOTATIONS CRWD		
	NO.		
	CADD FILE NAME		

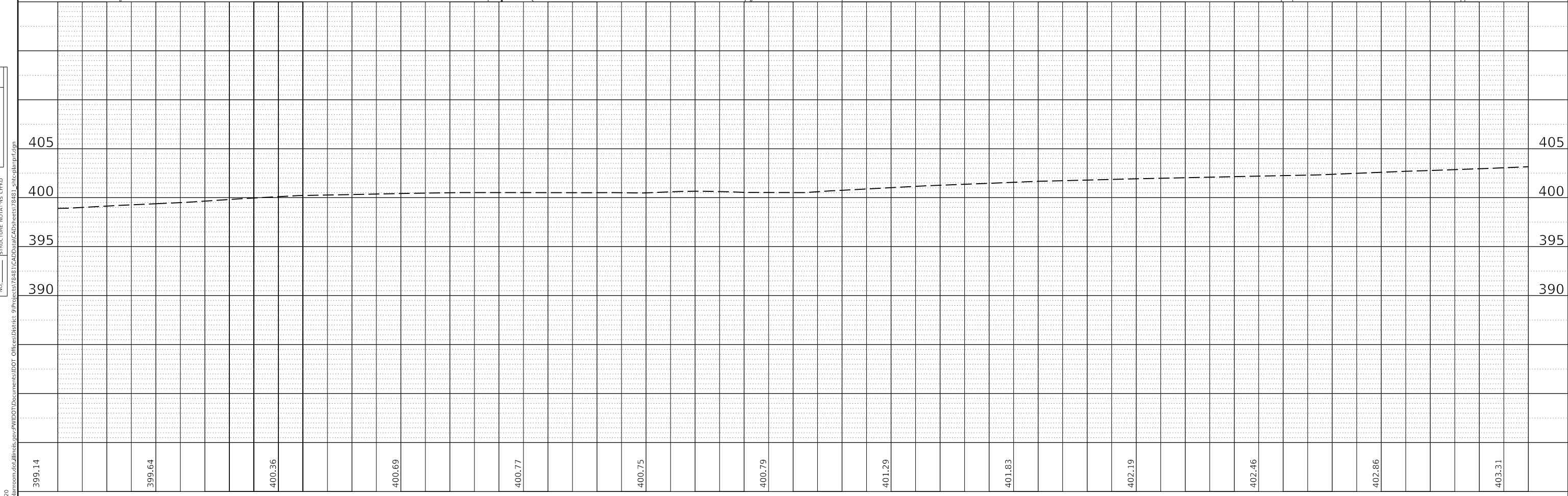
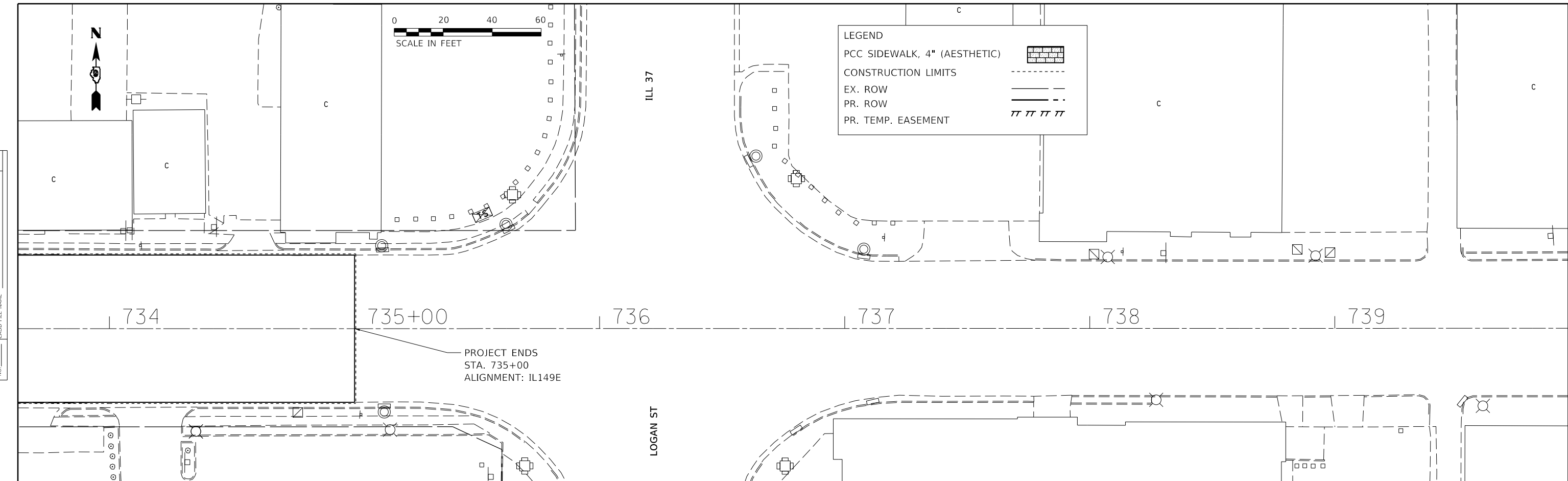


USER NAME = maesbl	DESIGNED -	REVISED -	STATE OF ILLINOIS DEPARTMENT OF TRANSPORTATION	IL 149 PLAN & PROFILE	F.A.P. RTE. 873	SECTION 28-5106(W-3,RS-8)	COUNTY FRANKLIN	TOTAL SHEETS 171	SHEET NO. 45	
PLOT SCALE = 40.0000' / in.	CHECKED -	REVISED -			SCALE: SHEET OF SHEETS STA. TO STA.	CONTRACT NO. 78481				
PLOT DATE = 9/28/2020	DATE -	REVISED -			ILLINOIS FED. AID PROJECT					

MODEL: Mainline_20
FILE NAME: p:\vlp\room\da\illinois.gov\p\WIDOT\Documents\DOT Offices\District 9\Projects\78481\CADD\Drawings\CD\Drawings\78481_3\pcr\plan\prf.dgn

PLAN	SURVEYED	BY	DATE
	PLOTTED		
	ALIGNMENT CHECKED		
	GRADES CHECKED		
	STRUCTURE NOTATIONS CHECKED		
	NOTE BOOK NO.		
	CADD FILE NAME		

PROFILE	SURVEYED	BY	DATE
	PLOTTED		
	GRADES CHECKED		
	STRUCTURE NOTATIONS CHECKED		
	NOTE BOOK NO.		
	CADD FILE NAME		



733+50	734+00	734+50	735+00	735+50	736+00	736+50	737+00	737+50	738+00	738+50	739+00	739+50
399.14	399.64	400.36	400.69	400.77	400.75	400.79	401.29	401.83	402.19	402.46	402.86	403.31

USER NAME = maesbl	DESIGNED -	REVISED -
PLOT SCALE = 40.0000' / in.	DRAWN -	REVISED -
PLOT DATE = 8/14/2020	CHECKED -	REVISED -
	DATE -	REVISED -

**STATE OF ILLINOIS
DEPARTMENT OF TRANSPORTATION**

**IL 149
PLAN & PROFILE**

SCALE: SHEET OF SHEETS STA. TO STA.

F.A.P. RTE.	SECTION	COUNTY	TOTAL SHEETS	SHEET NO.
873	28-5106(W-3,RS-8)	FRANKLIN	171	46
CONTRACT NO. 78481			ILLINOIS FED. AID PROJECT	

MODEL: MainHrs_20
FILE NAME: p:\vlp\mroom\da\illinois\gov\p\WIDOT\Documents\DOT Offices\District 9\Projects\78481\CADD\Drawings\78481_3hnc-pln\pr.dgn

PLAN	SURVEYED	DATE
	PLOTTED	
	ALIGNMENT CHECKED	
	NOTE BOOK	
	NO.	
	CADD FILE NAME	

PROFILE	SURVEYED	DATE
	PLOTTED	
	GRADES CHECKED	
	NOTE BOOK	
	NO.	
	STRUCTURE NOTATIONS	

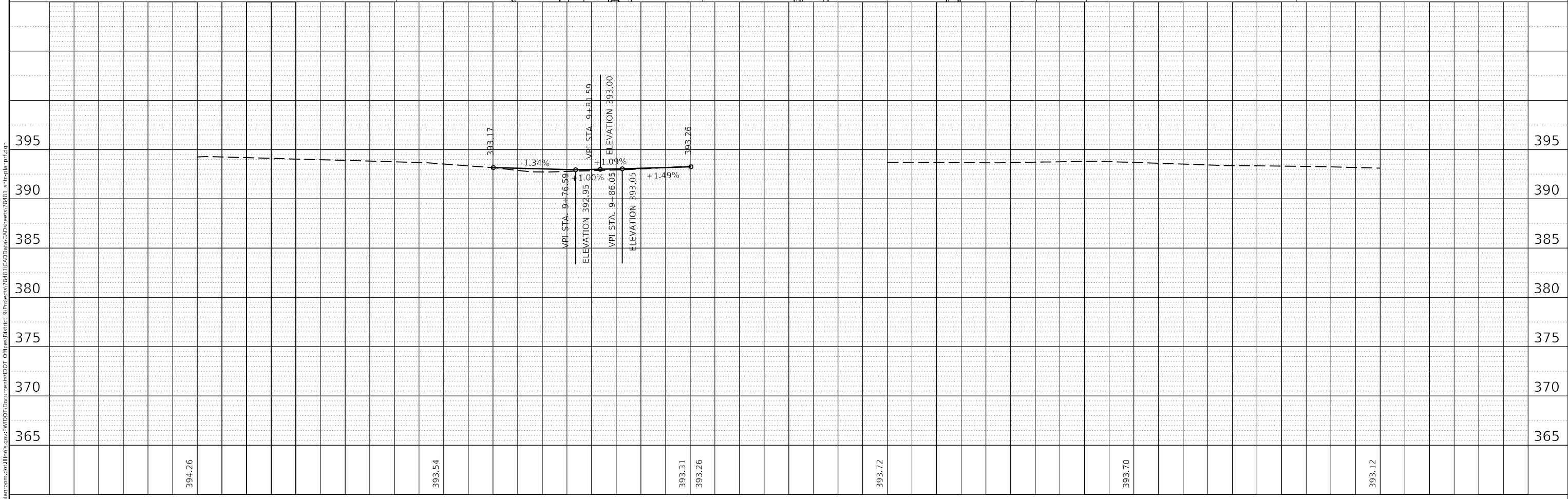
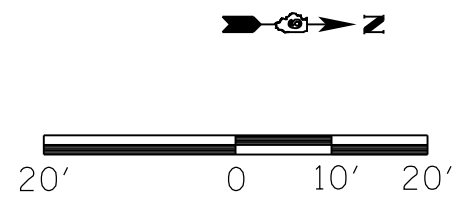
MODEL: Sideroads 10
FILE NAME: p:\cadd\room\da\illinois\gov\p\w\DOT\Documents\DOT Offices\District 9\Projects\78481\CADD\Drawings\78481_3\plan\plan.pdf.dgn

SW QUADRANT IL 149E & SOPHIA S.

STATIONING ALONG IL 149E		OFFSET TO EOP	EDGE OF PAV'T ELEV.	STATIONING ALONG SOPHIA S.		OFFSET TO EOP	DISTANCE ALONG RADIUS
		FEET	FEET			FEET	FEET
RT	701+08.17	13.28	393.76	RT	9+85.73	34.32	0.00
RT	701+17.88	15.41	393.66	RT	9+83.88	24.56	10.00
RT	701+25.99	21.15	393.29	RT	9+78.38	16.29	20.00
RT	701+31.23	29.59	393.03	RT	9+70.09	10.82	30.00
RT	701+32.79	39.00	393.03	RT	9+60.73	9.00	39.59

SE QUADRANT IL 149E & SOPHIA S.

STATIONING ALONG IL 149E		OFFSET TO EOP	EDGE OF PAV'T ELEV.	STATIONING ALONG SOPHIA S.		OFFSET TO EOP	DISTANCE ALONG RADIUS
		FEET	FEET			FEET	FEET
RT	701+76.27	14.39	393.75	LT	9+86.52	33.74	0.00
RT	701+66.50	16.21	393.65	LT	9+84.45	24.02	10.00
RT	701+58.20	21.68	393.27	LT	9+78.75	15.89	20.00
RT	701+52.69	29.94	393.01	LT	9+70.34	10.61	30.00
RT	701+50.84	38.71	393.02	LT	9+61.52	9.00	39.01



USER NAME = maesbl	DESIGNED -	REVISED -
PLOT SCALE = 20.0000' / in.	DRAWN -	REVISED -
PLOT DATE = 9/28/2020	CHECKED -	REVISED -
	DATE -	REVISED -

**STATE OF ILLINOIS
DEPARTMENT OF TRANSPORTATION**

**SOPHIA STREET
PLAN & PROFILE**

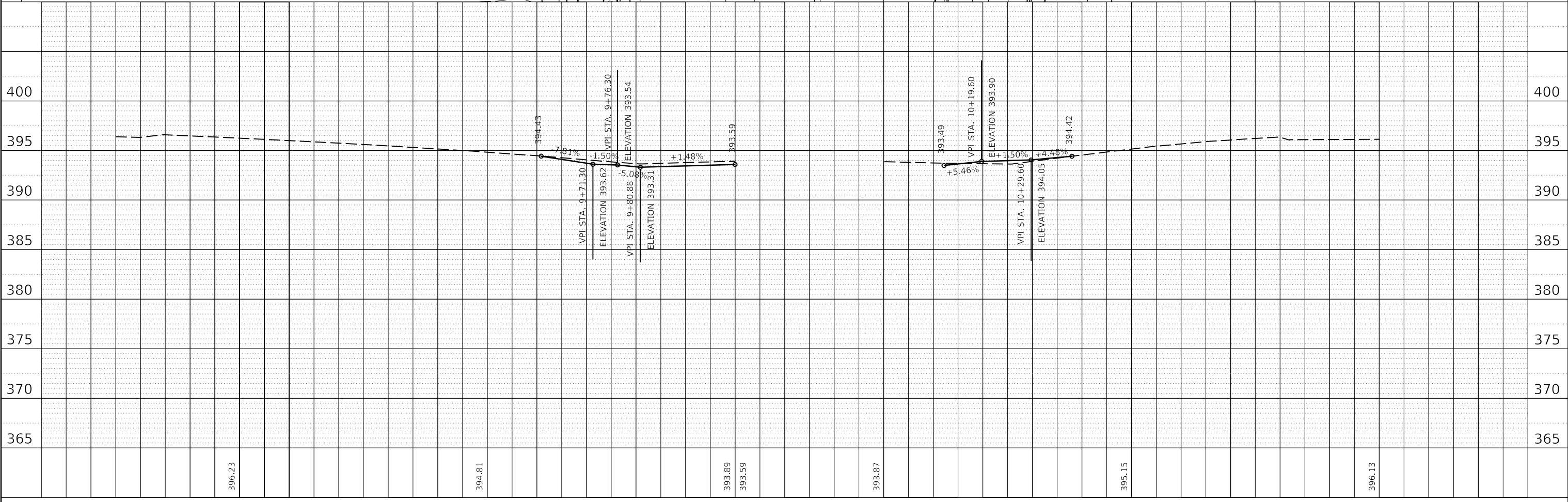
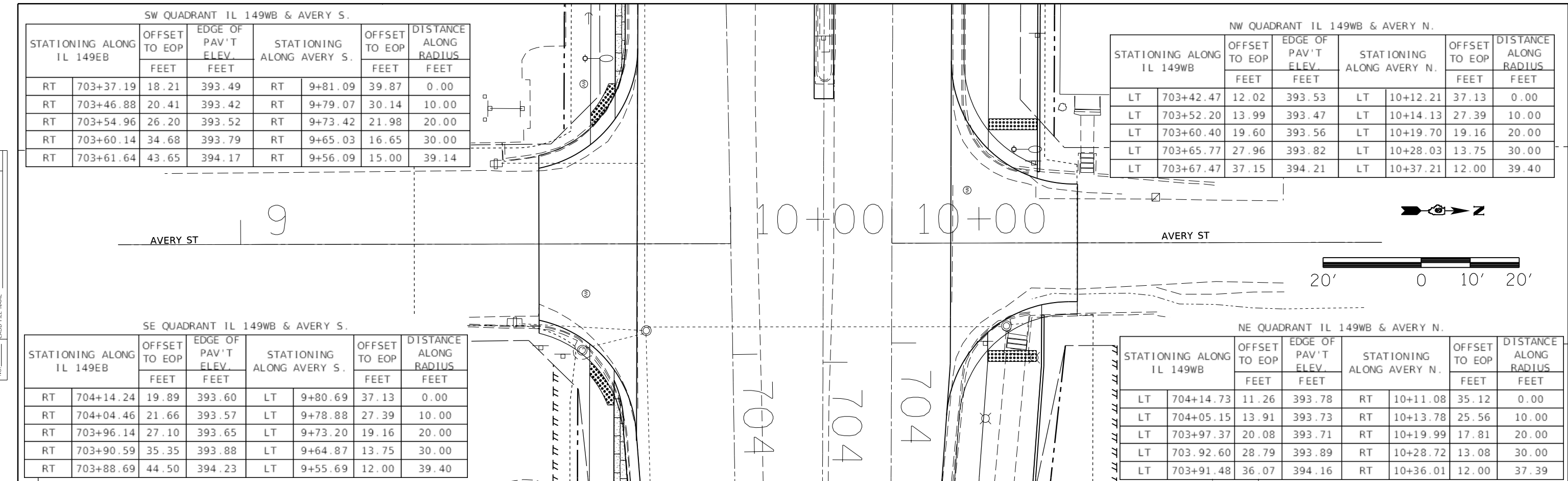
SCALE: SHEET OF SHEETS STA. TO STA.

F.A.P. RTE.	SECTION	COUNTY	TOTAL SHEETS	SHEET NO.
873	28-5,106(W-3,RS-8)	FRANKLIN	171	47
CONTRACT NO. 78481				

ILLINOIS FED. AID PROJECT

PLAN	SURVEYED	DATE
	PLOTTED	
	ALIGNED	
	CHECKED	
	FILE NAME	
	NO.	

PROFILE	SURVEYED	DATE
	PLOTTED	
	GRADES	
	CHECKED	
	STRUCTURE	
	NOTATION	
	NO.	



MODEL: Sideroads 10	USER NAME = maesbl	DESIGNED -	REVISED -	STATE OF ILLINOIS DEPARTMENT OF TRANSPORTATION	AVERY STREET PLAN & PROFILE	F.A.P. RTE. 873	SECTION 28-5,106(W-3,R5-8)	COUNTY FRANKLIN	TOTAL SHEETS 171	SHEET NO. 48
FILE NAME: p:\il\planroom\dal\illinois\gov\p\WIDOT\Documents\DOT Offices\District 9\Projects\78481\CAD\Drawings\78481_3\trc-plan\pfr.dgn	PLOT SCALE = 20,0000' / in.	DRAWN -	REVISED -			CONTRACT NO. 78481				
	PLOT DATE = 9/28/2020	CHECKED -	REVISED -			ILLINOIS FED. AID PROJECT				
		DATE -	REVISED -							

PLAN	SURVEYED	DATE
	PLOTTED	
	ALIGNED	
	CHECKED	
	FILE NAME	
	NO.	

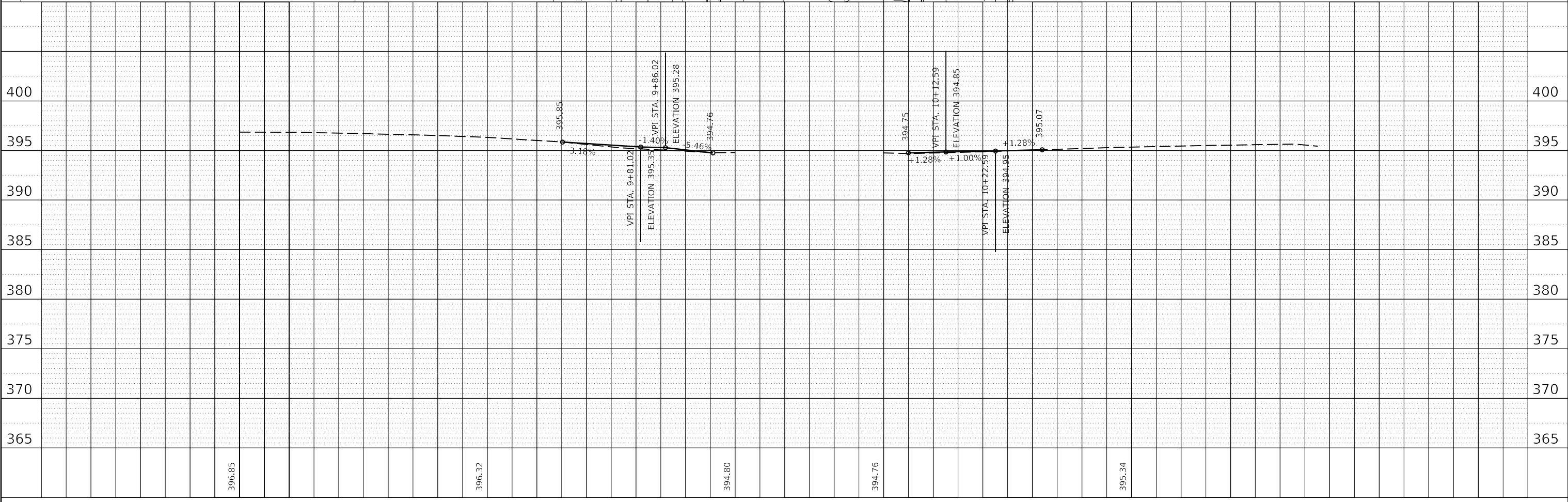
PROFILE	SURVEYED	DATE
	PLOTTED	
	GRADES	
	CHECKED	
	STRUCTURE	
	NOTATION	
	NO.	

SW QUADRANT IL 149 & STEWART S.							
STATIONING ALONG IL 149		OFFSET TO EOP	EDGE OF PAV'T ELEV.	STATIONING ALONG STEWART S.		OFFSET TO EOP	DISTANCE ALONG RADIUS
		FEET	FEET			FEET	FEET
RT	706+28.39	20.52	394.43	RT	9+94.28	38.91	0.00
RT	706+38.26	21.70	394.38	RT	9+93.06	29.05	10.00
RT	706+46.89	26.62	394.42	RT	9+88.09	20.45	20.00
RT	706+52.97	34.51	394.66	RT	9+80.17	14.46	30.00
RT	706+55.40	44.13	395.12	RT	9+70.53	12.03	40.00
RT	706+55.43	45.31	395.19	RT	969.35	12.00	41.18

NW QUADRANT IL 149 & STEWART N.							
STATIONING ALONG IL 149		OFFSET TO EOP	EDGE OF PAV'T ELEV.	STATIONING ALONG STEWART N.		OFFSET TO EOP	DISTANCE ALONG RADIUS
		FEET	FEET			FEET	FEET
LT	706+32.52	19.00	394.47	LT	10+04.79	34.84	0.00
LT	706+42.25	20.97	394.53	LT	10+06.82	25.12	10.00
LT	706+50.45	26.58	394.64	LT	10+12.48	16.96	20.00
LT	706+55.82	34.94	394.77	LT	10+20.87	11.64	30.00
LT	706+57.52	43.84	394.89	LT	10+29.79	10.00	39.11

SE QUADRANT IL 149 & STEWART S.							
STATIONING ALONG IL 149		OFFSET TO EOP	EDGE OF PAV'T ELEV.	STATIONING ALONG STEWART S.		OFFSET TO EOP	DISTANCE ALONG RADIUS
		FEET	FEET			FEET	FEET
RT	707+04.43	19.00	394.72	LT	9+95.41	37.13	0.00
RT	706+94.69	20.97	394.68	LT	9+93.48	27.39	10.00
RT	706+86.49	26.58	394.64	LT	9+87.92	19.16	20.00
RT	706+81.13	34.94	394.73	LT	9+79.59	13.75	30.00
RT	706+79.43	44.13	395.13	LT	9+70.41	12.00	39.40

NE QUADRANT IL 149 & STEWART N.							
STATIONING ALONG IL 149		OFFSET TO EOP	EDGE OF PAV'T ELEV.	STATIONING ALONG STEWART N.		OFFSET TO EOP	DISTANCE ALONG RADIUS
		FEET	FEET			FEET	FEET
LT	707+02.52	19.00	394.71	RT	10+05.23	35.16	0.00
LT	706+92.78	20.97	394.69	RT	10+07.14	25.41	10.00
LT	706+84.59	26.58	394.72	RT	10+12.70	17.18	20.00
LT	706+79.22	34.94	394.79	RT	10+21.02	11.76	30.00
LT	706+77.52	44.16	394.90	RT	10+30.23	10.00	39.43



USER NAME = maesbl	DESIGNED -	REVISED -
PLOT SCALE = 20.0000' / in.	DRAWN -	REVISED -
PLOT DATE = 9/28/2020	CHECKED -	REVISED -
	DATE -	REVISED -

**STATE OF ILLINOIS
DEPARTMENT OF TRANSPORTATION**

**STEWART STREET
PLAN & PROFILE**

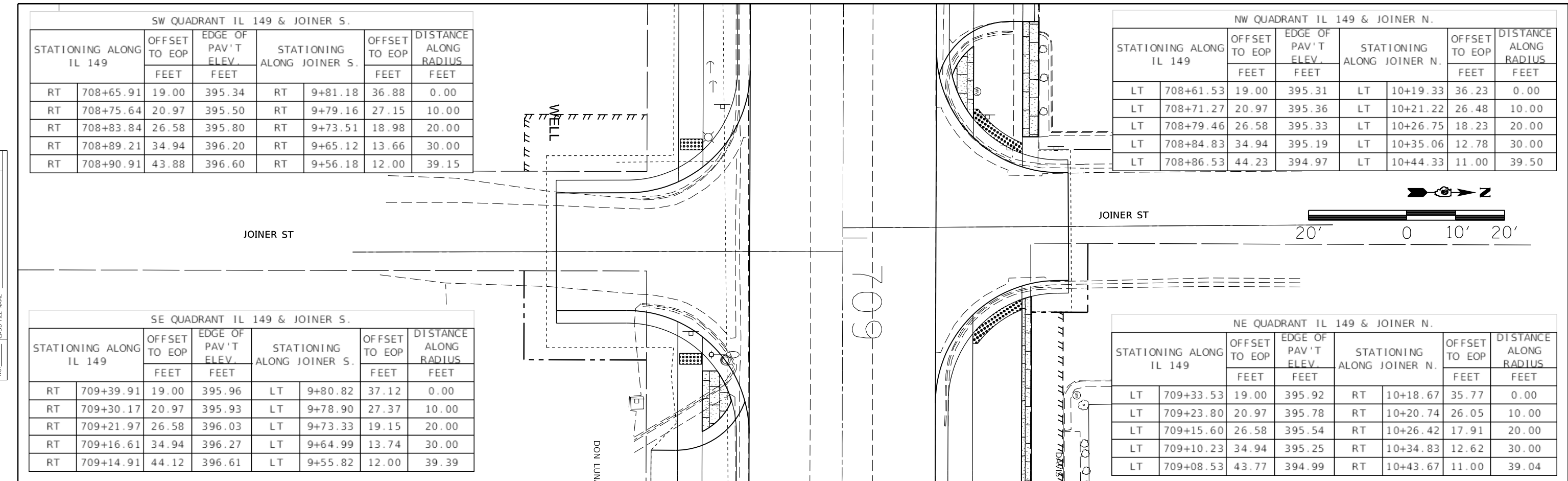
SCALE: SHEET OF SHEETS STA. TO STA.

F.A.P. RTE.	SECTION	COUNTY	TOTAL SHEETS	SHEET NO.
873	28-5,106(W-3,RS-8)	FRANKLIN	171	49
CONTRACT NO. 78481				
ILLINOIS FED. AID PROJECT				

MODEL: Sideroads 10
FILE NAME: p:\planningroom\dtd\illinois.gov\p\WIDOT\Documents\DOT Offices\District 9\Projects\78481\CADData\CADsheets\78481_3\stc-plan\pfr.dgn

PLAN	SURVEYED	DATE
	PLOTTED	BY
	ALIGNMENT CHECKED	
	GRADE CHECKED	
	STRUCTURE NOTATIONS ERWD	
	NO.	
	CAD FILE NAME	

PROFILE	SURVEYED	DATE
	PLOTTED	BY
	GRADES CHECKED	
	STRUCTURE NOTATIONS ERWD	
	NO.	
	CAD FILE NAME	

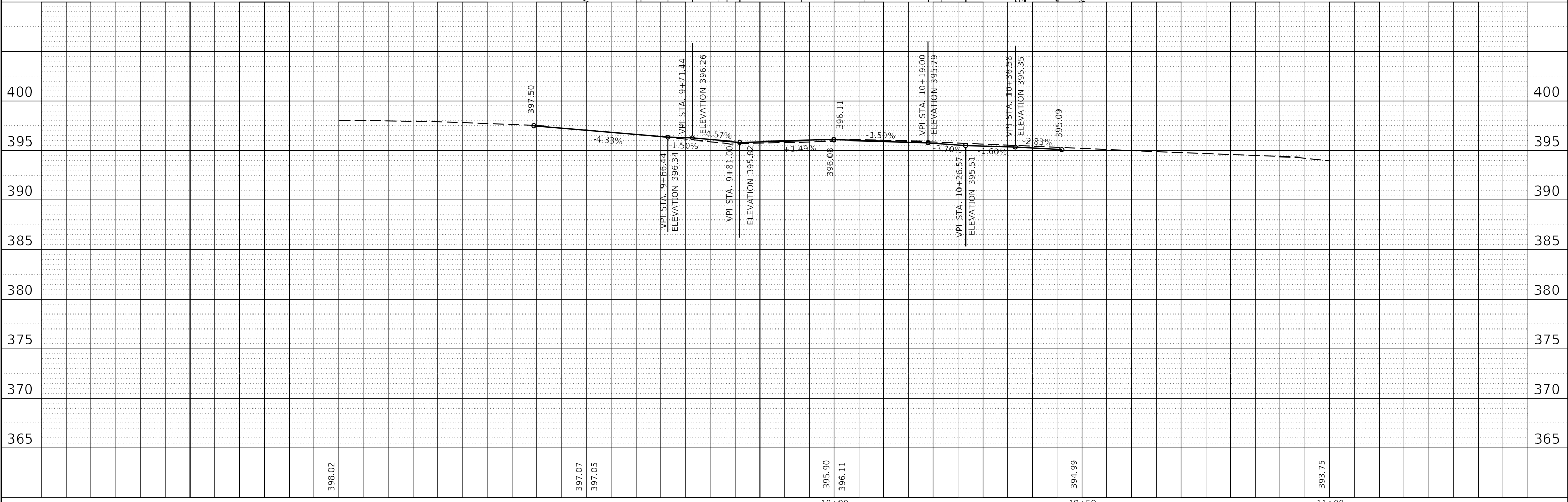


SW QUADRANT IL 149 & JOINER S.							
STATIONING ALONG IL 149		OFFSET TO EOP	EDGE OF PAV'T ELEV.	STATIONING ALONG JOINER S.	OFFSET TO EOP	DISTANCE ALONG RADIUS	
		FEET	FEET		FEET	FEET	
RT	708+65.91	19.00	395.34	RT	9+81.18	36.88	0.00
RT	708+75.64	20.97	395.50	RT	9+79.16	27.15	10.00
RT	708+83.84	26.58	395.80	RT	9+73.51	18.98	20.00
RT	708+89.21	34.94	396.20	RT	9+65.12	13.66	30.00
RT	708+90.91	43.88	396.60	RT	9+56.18	12.00	39.15

NW QUADRANT IL 149 & JOINER N.							
STATIONING ALONG IL 149		OFFSET TO EOP	EDGE OF PAV'T ELEV.	STATIONING ALONG JOINER N.	OFFSET TO EOP	DISTANCE ALONG RADIUS	
		FEET	FEET		FEET	FEET	
LT	708+61.53	19.00	395.31	LT	10+19.33	36.23	0.00
LT	708+71.27	20.97	395.36	LT	10+21.22	26.48	10.00
LT	708+79.46	26.58	395.33	LT	10+26.75	18.23	20.00
LT	708+84.83	34.94	395.19	LT	10+35.06	12.78	30.00
LT	708+86.53	44.23	394.97	LT	10+44.33	11.00	39.50

SE QUADRANT IL 149 & JOINER S.							
STATIONING ALONG IL 149		OFFSET TO EOP	EDGE OF PAV'T ELEV.	STATIONING ALONG JOINER S.	OFFSET TO EOP	DISTANCE ALONG RADIUS	
		FEET	FEET		FEET	FEET	
RT	709+39.91	19.00	395.96	LT	9+80.82	37.12	0.00
RT	709+30.17	20.97	395.93	LT	9+78.90	27.37	10.00
RT	709+21.97	26.58	396.03	LT	9+73.33	19.15	20.00
RT	709+16.61	34.94	396.27	LT	9+64.99	13.74	30.00
RT	709+14.91	44.12	396.61	LT	9+55.82	12.00	39.39

NE QUADRANT IL 149 & JOINER N.							
STATIONING ALONG IL 149		OFFSET TO EOP	EDGE OF PAV'T ELEV.	STATIONING ALONG JOINER N.	OFFSET TO EOP	DISTANCE ALONG RADIUS	
		FEET	FEET		FEET	FEET	
LT	709+33.53	19.00	395.92	RT	10+18.67	35.77	0.00
LT	709+23.80	20.97	395.78	RT	10+20.74	26.05	10.00
LT	709+15.60	26.58	395.54	RT	10+26.42	17.91	20.00
LT	709+10.23	34.94	395.25	RT	10+34.83	12.62	30.00
LT	709+08.53	43.77	394.99	RT	10+43.67	11.00	39.04



MODEL: Sideroads 10
FILE NAME: p:\planningroom\dellinois\gov\p\WIDOT\Documents\DOT Offices\District 9\projects\78481\CAD\Drawings\78481_3\plan\plan.prf.dgn

USER NAME = maesbl	DESIGNED -	REVISED -
PLOT SCALE = 20.0000' / in.	DRAWN -	REVISED -
PLOT DATE = 9/28/2020	CHECKED -	REVISED -
	DATE -	REVISED -

**STATE OF ILLINOIS
DEPARTMENT OF TRANSPORTATION**

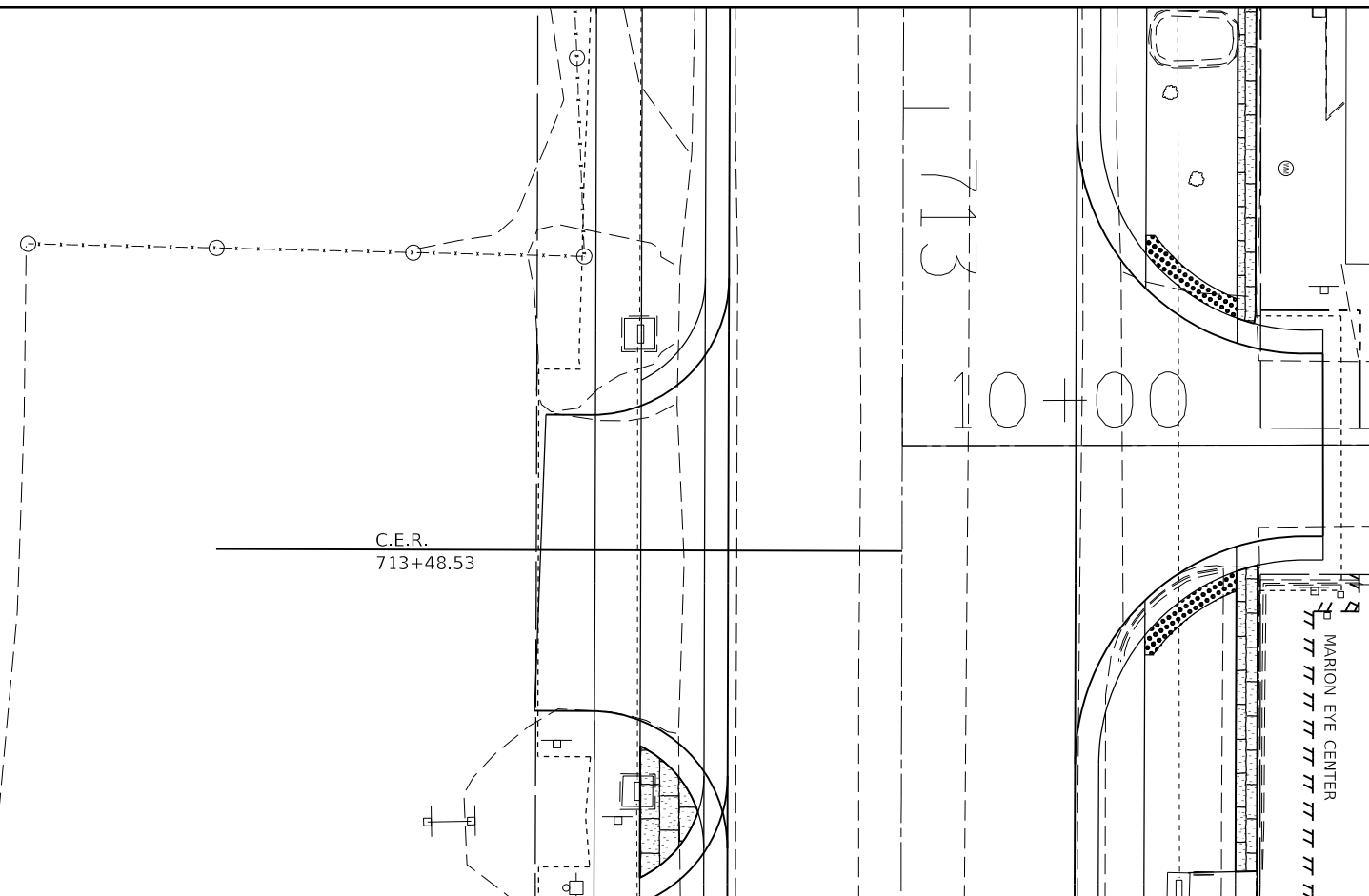
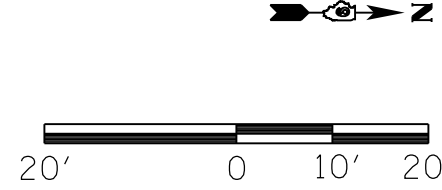
JOINER STREET PLAN & PROFILE				
SCALE:	SHEET	OF	SHEETS	STA. TO STA.

F.A.P. RTE.	SECTION	COUNTY	TOTAL SHEETS	SHEET NO.
873	28-5,106(W-3,R5-8)	FRANKLIN	171	50
CONTRACT NO. 78481				
ILLINOIS FED. AID PROJECT				

PLAN	SURVEYED	DATE
	PLOTTED	
	ALIGNED	
	CHECKED	
	FILE NAME	
	NO.	

PROFILE	SURVEYED	DATE
	PLOTTED	
	GRADES	
	CHECKED	
	NOTATION	
	NO.	

MODEL: Sideroads 10
 FILE NAME: p:\planningroom\da\illinois.gov\p\WIDOT\Documents\DOT Offices\District 9\Projects\78481\CADData\CAD\Sheets\78481_3\hcs-pln\pr.dgn

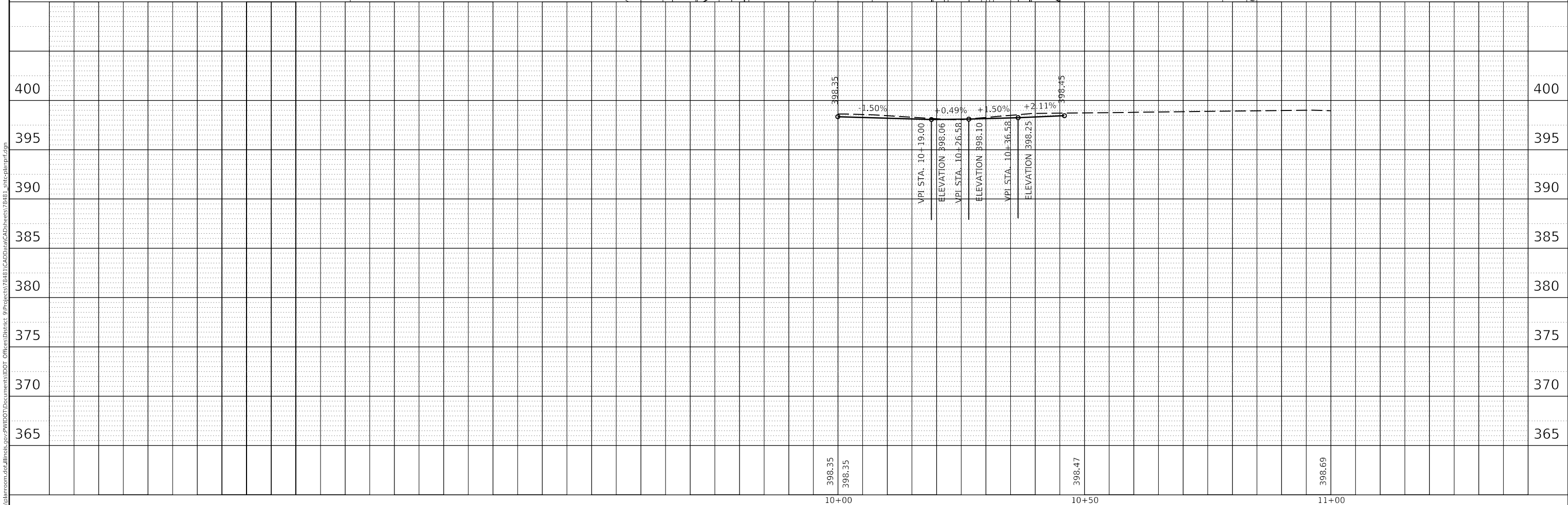


NW QUADRANT IL 149 & HUGHES N.

STATIONING ALONG IL 149		OFFSET TO EOP	EDGE OF PAV'T ELEV.	STATIONING ALONG HUGHES N.		OFFSET TO EOP	DISTANCE ALONG RADIUS
		FEET	FEET			FEET	FEET
LT	713+01.78	19.00	398.00	LT	10+19.17	35.12	0.00
LT	713+11.52	20.97	397.98	LT	10+21.10	25.37	10.00
LT	713+19.72	26.58	398.00	LT	10+26.66	17.15	20.00
LT	713+25.09	34.94	398.10	LT	10+35.00	11.74	30.00
LT	713+26.78	44.12	398.26	LT	10+44.17	10.00	39.39

NE QUADRANT IL 149 & HUGHES N.

STATIONING ALONG IL 149		OFFSET TO EOP	EDGE OF PAV'T ELEV.	STATIONING ALONG HUGHES N.		OFFSET TO EOP	DISTANCE ALONG RADIUS
		FEET	FEET			FEET	FEET
LT	713+71.79	19.00	398.12	RT	10+18.83	34.88	0.00
LT	713+62.05	20.97	398.11	RT	10+20.85	25.15	10.00
LT	713+53.85	26.58	398.09	RT	10+26.50	16.98	20.00
LT	713+48.48	34.94	398.11	RT	10+34.89	11.66	30.00
LT	713+46.79	43.88	398.25	RT	10+43.83	10.00	39.15



USER NAME	= maesbl	DESIGNED	-	REVISED	-
		DRAWN	-	REVISED	-
PLOT SCALE	= 20.0000' / in.	CHECKED	-	REVISED	-
PLOT DATE	= 9/28/2020	DATE	-	REVISED	-

**STATE OF ILLINOIS
DEPARTMENT OF TRANSPORTATION**

**HUGHES STREET
PLAN & PROFILE**

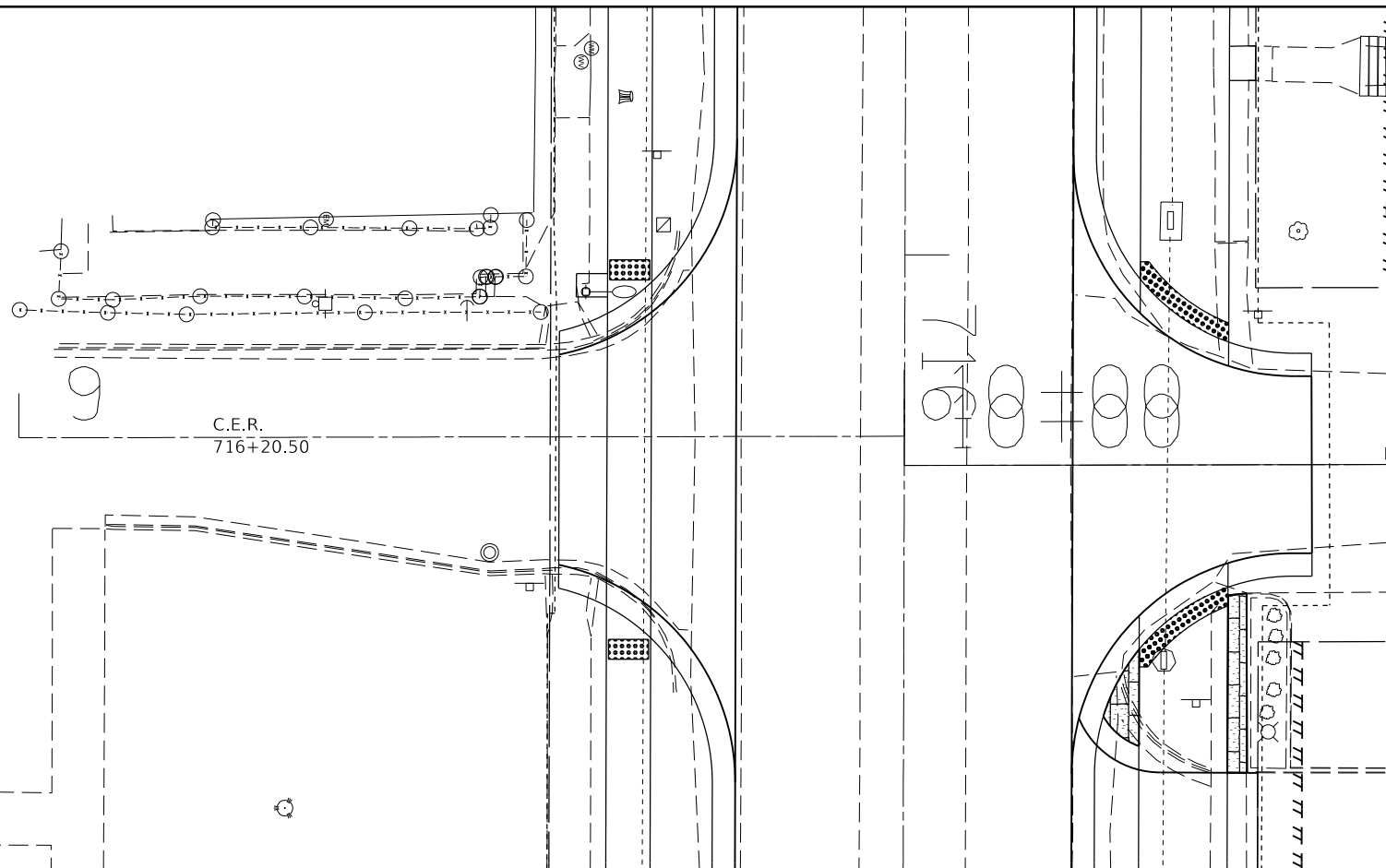
SCALE: SHEET OF SHEETS STA. TO STA.

F.A.P. RTE.	SECTION	COUNTY	TOTAL SHEETS	SHEET NO.
873	28-5,106(W-3,RS-8)	FRANKLIN	171	51
CONTRACT NO. 78481				
ILLINOIS		FED. AID PROJECT		

PLAN	SURVEYED	DATE
	PLOTTED	
	ALIGNMENT CHECKED	
	NOTE BOOK	
	NO.	
	CADD FILE NAME	

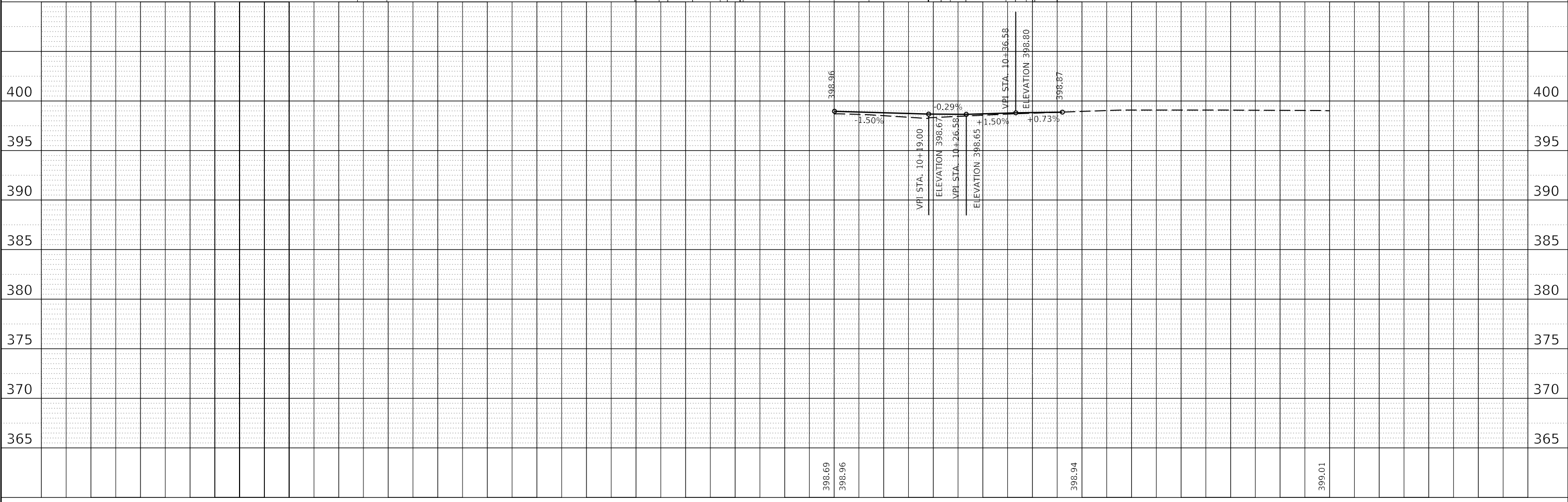
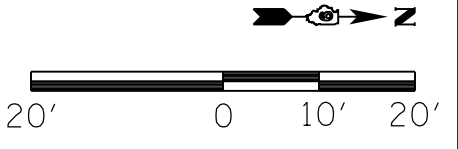
PROFILE	SURVEYED	DATE
	PLOTTED	
	GRADES CHECKED	
	NOTE BOOK	
	NO.	
	STRUCTURE NOTATIONS	

MODEL: Sideroads 10
 FILE NAME: p:\plannerroom.dta\illinois.gov\p\WIDOT\Documents\DOT Offices\District 9\Projects\78481\CADD\Drawings\Sheet\9\Sheet\planprf.dgn



NW QUADRANT IL 149 & PALMER N.							
STATIONING ALONG IL 149		OFFSET TO EOP	EDGE OF PAV'T ELEV.	STATIONING ALONG PALMER N.		OFFSET TO EOP	DISTANCE ALONG RADIUS
		FEET	FEET			FEET	FEET
LT	715+88.58	19.00	398.36	LT	10+19.17	35.11	0.00
LT	715+98.32	20.97	398.39	LT	10+21.10	25.37	10.00
LT	716+06.52	26.58	398.48	LT	10+26.66	17.15	20.00
LT	716+11.89	34.94	398.61	LT	10+35.00	11.74	30.00
LT	716+13.58	44.12	398.71	LT	10+44.17	10.00	39.39

NE QUADRANT IL 149 & PALMER N.							
STATIONING ALONG IL 149		OFFSET TO EOP	EDGE OF PAV'T ELEV.	STATIONING ALONG PALMER N.		OFFSET TO EOP	DISTANCE ALONG RADIUS
		FEET	FEET			FEET	FEET
LT	716+58.59	19.00	398.50	RT	10+18.83	34.88	0.00
LT	716+48.85	20.97	398.50	RT	10+20.85	25.15	10.00
LT	716+40.65	26.58	398.56	RT	10+26.50	16.98	20.00
LT	716+35.28	34.94	398.64	RT	10+34.89	11.66	30.00
LT	716+33.59	43.88	398.70	RT	10+43.83	10.00	39.15



USER NAME = maesbl	DESIGNED -	REVISED -
PLOT SCALE = 20.0000' / in.	DRAWN -	REVISED -
PLOT DATE = 9/28/2020	CHECKED -	REVISED -
	DATE -	REVISED -

**STATE OF ILLINOIS
DEPARTMENT OF TRANSPORTATION**

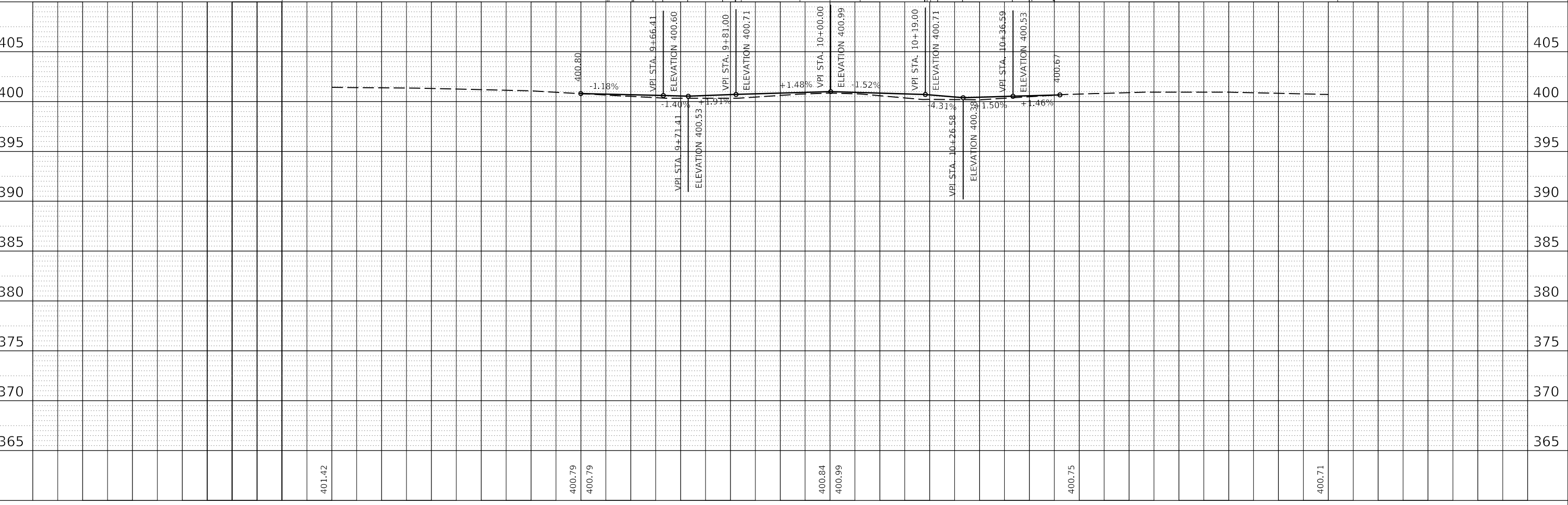
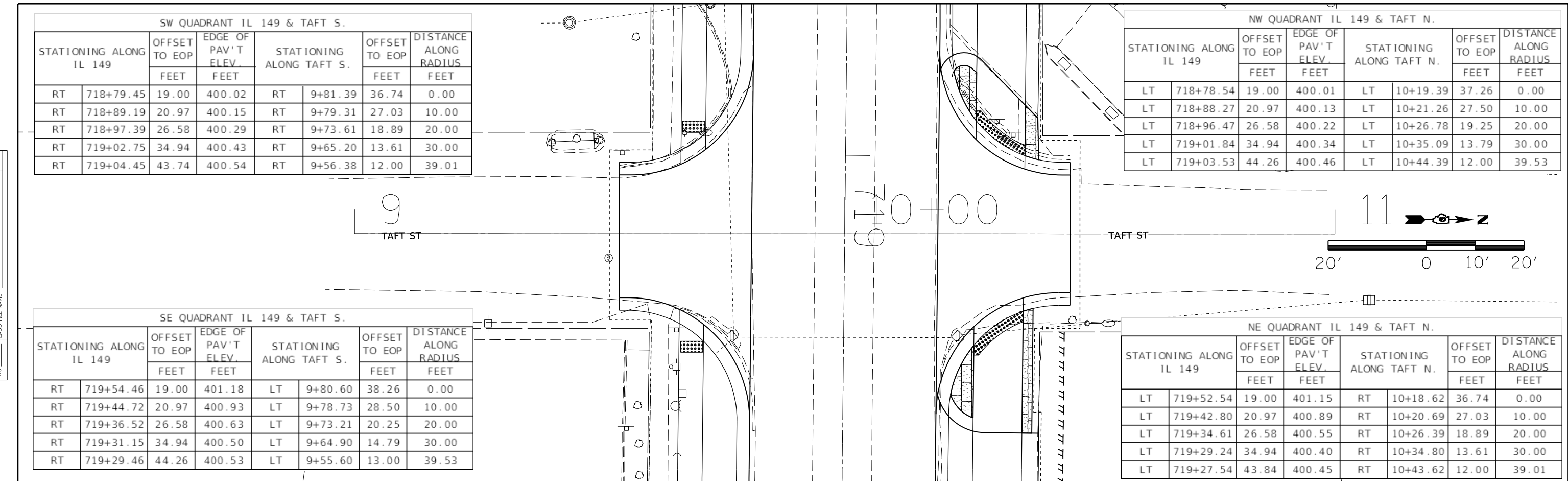
SCALE:	SHEET	OF	SHEETS	STA.	TO	STA.
--------	-------	----	--------	------	----	------

**PALMER STREET
PLAN & PROFILE**

F.A.P. RTE.	SECTION	COUNTY	TOTAL SHEETS	SHEET NO.
873	28-5,106(W-3,RS-8)	FRANKLIN	171	52
CONTRACT NO. 78481			ILLINOIS FED. AID PROJECT	

PLAN	SURVEYED	DATE
	PLOTTED	BY
	ALIGNMENT CHECKED	
	GRADE CHECKED	
	STRUCTURE NOTATION CHECKED	
	NOTE BOOK NO.	
	CADD FILE NAME	

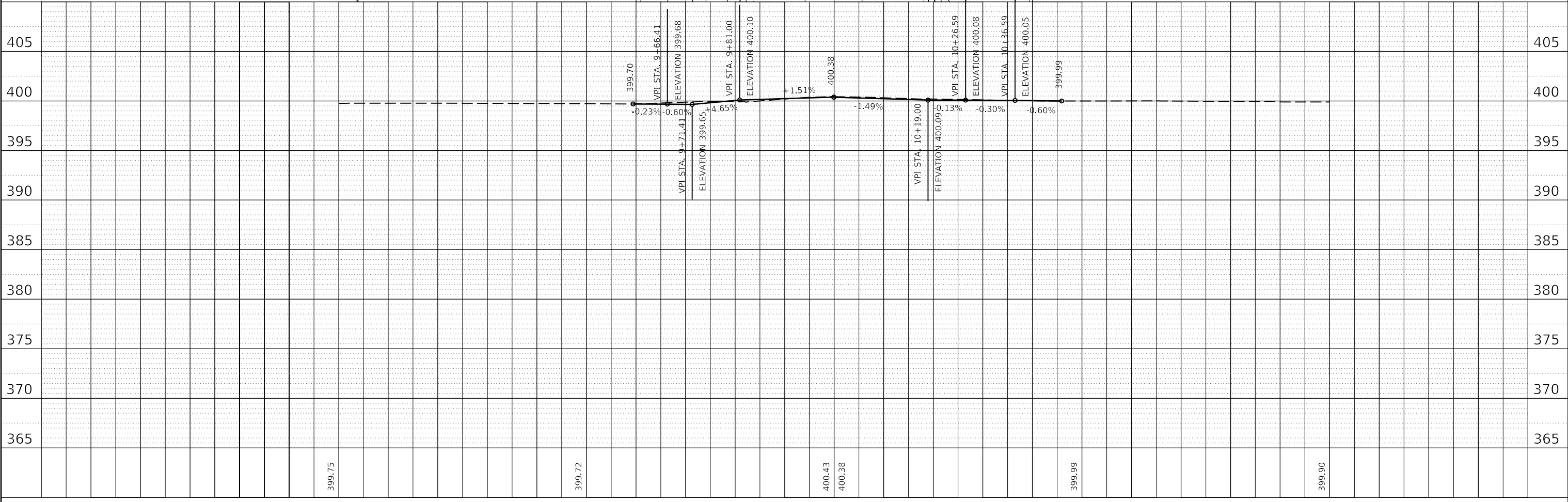
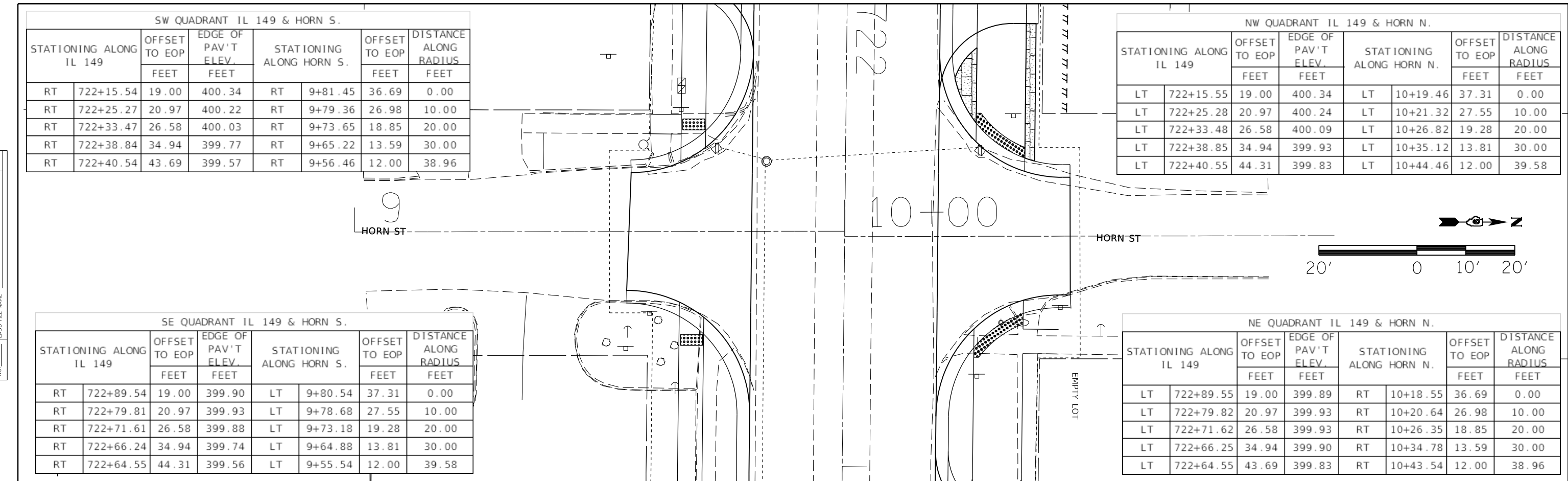
PROFILE	SURVEYED	DATE
	PLOTTED	BY
	GRADES CHECKED	
	STRUCTURE NOTATION CHECKED	
	NOTE BOOK NO.	
	CADD FILE NAME	



MODEL: Sideroads 10	USER NAME = maesbl	DESIGNED -	REVISED -	STATE OF ILLINOIS DEPARTMENT OF TRANSPORTATION	TAFT STREET PLAN & PROFILE	SCALE:	SHEET	OF	SHEETS	STA.	TO	STA.	F.A.P. RTE.	SECTION	COUNTY	TOTAL SHEETS	SHEET NO.
FILE NAME: p:\planningroom\dellinois.gov\p\WIDOT\Documents\DOT Offices\District 9\Projects\78481\CADD\Drawings\78481_3\taft-plan\prf.dgn	9+00	DRAWN -	REVISED -										8773	28-5.106(W-3,RS-8)	FRANKLIN	1771	53
	9+50	CHECKED -	REVISED -										CONTRACT NO. 78481				
	10+00	DATE -	REVISED -										ILLINOIS FED. AID PROJECT				

PLAN	SURVEYED	DATE
	PLOTTED	BY
	ALIGNED	
	CHECKED	
	FILE NAME	
	NO.	

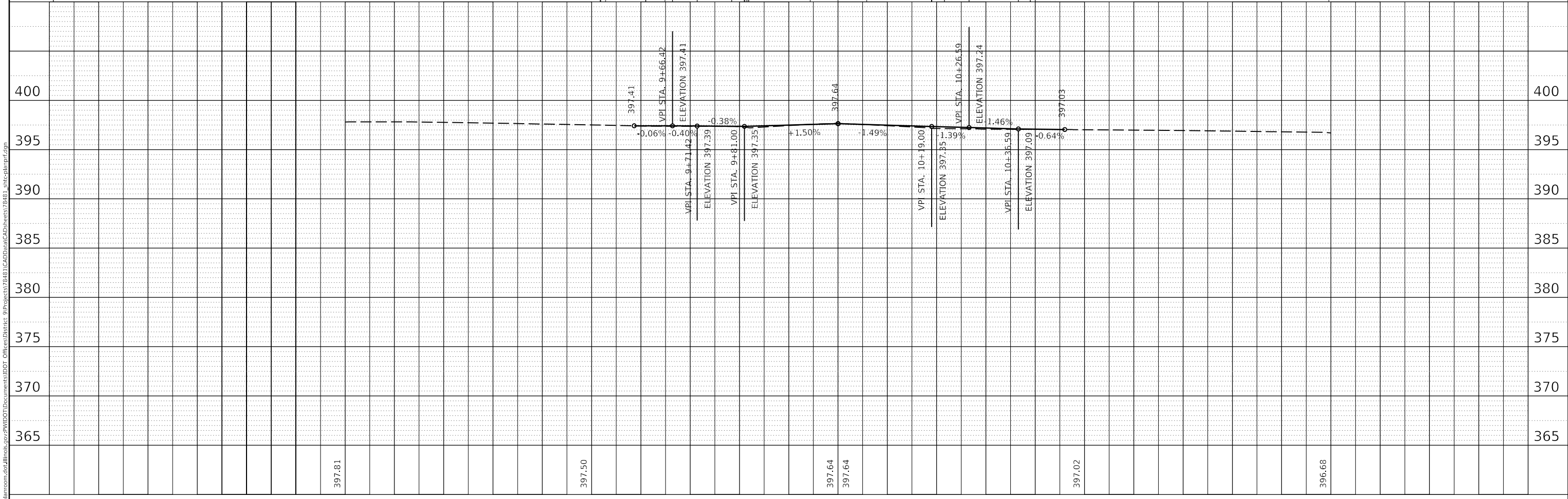
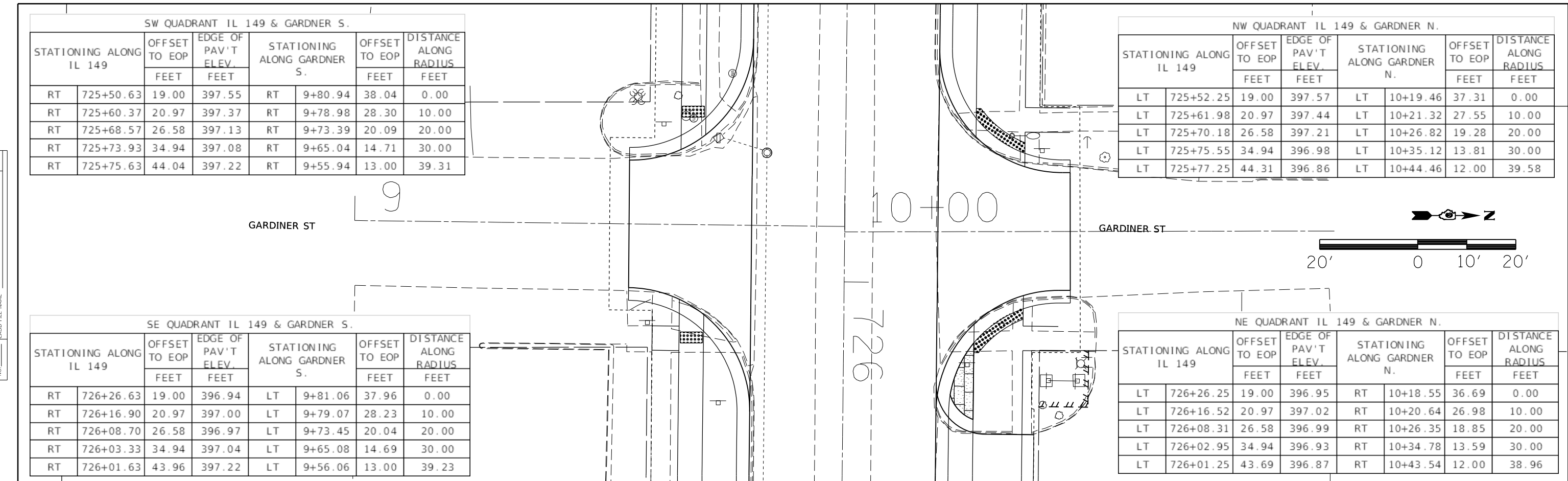
PROFILE	SURVEYED	DATE
	PLOTTED	BY
	GRADES	
	CHECKED	
	STRUCTURE	
	NOTATION	
	NO.	



MODEL: Sideroads 10	USER NAME = maesbl	DESIGNED -	REVISED -	STATE OF ILLINOIS DEPARTMENT OF TRANSPORTATION	HORN STREET PLAN & PROFILE	F.A.P. RTE.	SECTION	COUNTY	TOTAL SHEETS	SHEET NO.
FILE NAME: p:\p1\p1room.d\allinois.gov\p1\DOT\Documents\DOT Offices\District 9\Projects\78481\CAD\Drawings\78481_3\hsc-pln\p1.dwg	PLOT SCALE = 20.0000' / in.	DRAWN -	REVISED -			8773	28-5.106(W-3,RS-8)	FRANKLIN	1771	54
	PLOT DATE = 9/28/2020	CHECKED -	REVISED -			CONTRACT NO. 78481				
		DATE -	REVISED -			ILLINOIS FED. AID PROJECT				

PLAN	SURVEYED	DATE
	PLOTTED	
	ALIGNED	
	CHECKED	
	FILE NAME	
	NO.	

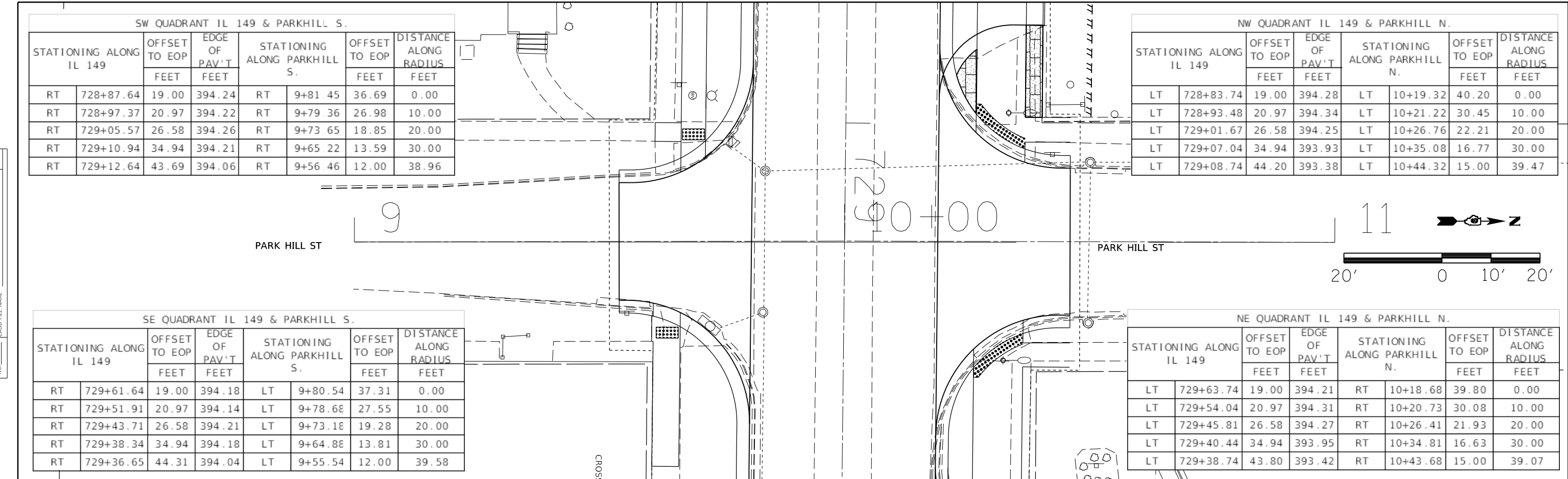
PROFILE	SURVEYED	DATE
	PLOTTED	
	GRADES	
	CHECKED	
	STRUCTURE	
	NOTATION	
	NO.	



MODEL: Sideroads 10	USER NAME = maesbl	DESIGNED -	REVISED -	STATE OF ILLINOIS DEPARTMENT OF TRANSPORTATION	GARDNER STREET PLAN & PROFILE	F.A.P. RTE.	SECTION	COUNTY	TOTAL SHEETS	SHEET NO.	
FILE NAME: p:\p1\p1room\dtd\illinois\gov\p1\p1\DOT\Documents\DOT Offices\Bldg\1\Projects\78481\CAD\Drawings\78481_gntc-plan\p1.dwg	PLOT SCALE = 20.0000' / in.	DRAWN -	REVISED -			8773	28-5.106(W-3,RS-8)	FRANKLIN	1771	55	
	PLOT DATE = 9/28/2020	CHECKED -	REVISED -			CONTRACT NO. 78481					
		DATE -	REVISED -			ILLINOIS FED. AID PROJECT					

PLAN	SURVEYED	DATE
	PLOTTED	
	ALIGNMENT CHECKED	
	STRUCTURE NOTATION CHECKED	
	NOTE BOOK NO.	
	FILE NAME	

PROFILE	SURVEYED	DATE
	PLOTTED	
	GRADES CHECKED	
	STRUCTURE NOTATION CHECKED	
	NOTE BOOK NO.	
	FILE NAME	

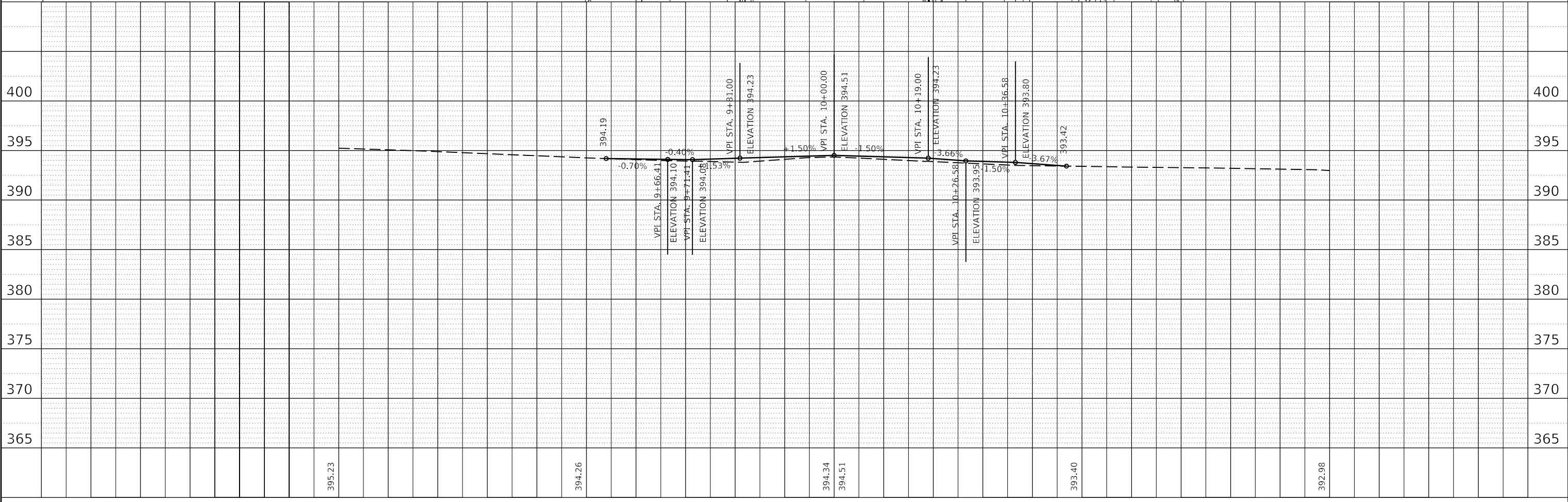


SE QUADRANT IL 149 & PARKHILL S.

STATIONING ALONG IL 149	OFFSET TO EOP		EDGE OF PAV'T FEET	STATIONING ALONG PARKHILL S.	OFFSET TO EOP		DISTANCE ALONG RADIUS FEET
	FEET	FEET			FEET	FEET	
RT 729+61.64	19.00		394.18	LT 9+80.54	37.31	0.00	
RT 729+51.91	20.97		394.14	LT 9+78.68	27.55	10.00	
RT 729+43.71	26.58		394.21	LT 9+73.18	19.28	20.00	
RT 729+38.34	34.94		394.18	LT 9+64.88	13.81	30.00	
RT 729+36.65	44.31		394.04	LT 9+55.54	12.00	39.58	

NE QUADRANT IL 149 & PARKHILL N.

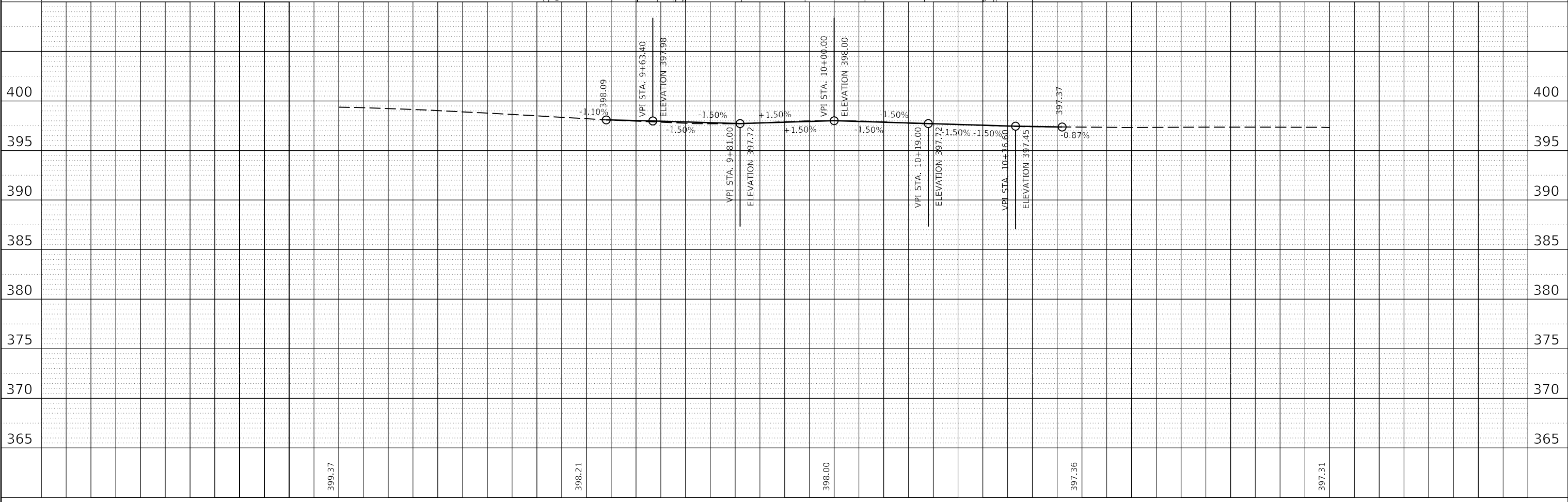
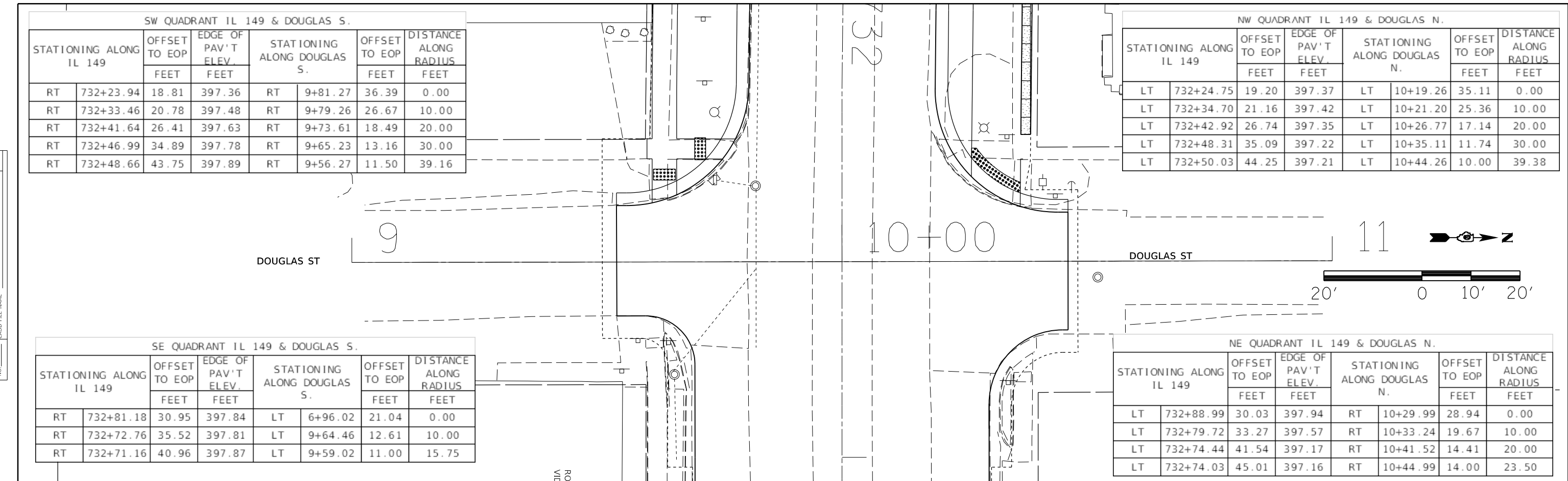
STATIONING ALONG IL 149	OFFSET TO EOP		EDGE OF PAV'T FEET	STATIONING ALONG PARKHILL N.	OFFSET TO EOP		DISTANCE ALONG RADIUS FEET
	FEET	FEET			FEET	FEET	
LT 729+63.74	19.00		394.21	RT 10+18.68	39.80	0.00	
LT 729+54.04	20.97		394.31	RT 10+20.73	30.08	10.00	
LT 729+45.81	26.58		394.27	RT 10+26.41	21.93	20.00	
LT 729+40.44	34.94		393.95	RT 10+34.81	16.63	30.00	
LT 729+38.74	43.80		393.42	RT 10+43.68	15.00	39.07	



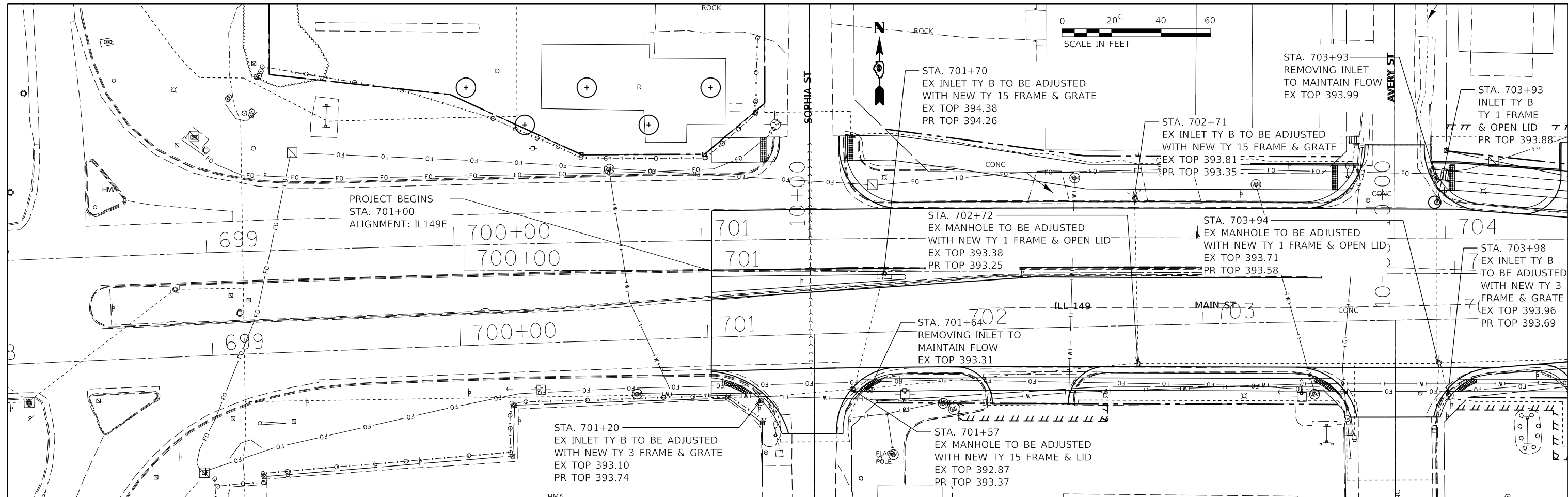
MODEL: Sideroads 10	USER NAME = maesbl	DESIGNED -	REVISED -	STATE OF ILLINOIS DEPARTMENT OF TRANSPORTATION	PARKHILL STREET PLAN & PROFILE	F.A.P. RTE.	SECTION	COUNTY	TOTAL SHEETS	SHEET NO.
FILE NAME: p:\planningroom\dellinois.gov\p\WIDOT\Documents\DOT Offices\District 9\Projects\78481\CADData\CADsheets\78481_shtc-plan\pfr.dgn	PLOT SCALE = 20.0000' / in.	DRAWN -	REVISED -			8773	28-5.106(W-3,RS-8)	FRANKLIN	1771	56
	PLOT DATE = 9/28/2020	CHECKED -	REVISED -			CONTRACT NO. 78481				
		DATE -	REVISED -			ILLINOIS FED. AID PROJECT				

PLAN	SURVEYED	DATE
	PLOTTED	
	ALIGNMENT CHECKED	
	NOTE BOOK NO.	
	CADD FILE NAME	

PROFILE	SURVEYED	DATE
	PLOTTED	
	GRADES CHECKED	
	STRUCTURE NOTATIONS CHECKED	
	NOTE BOOK NO.	
	CADD FILE NAME	



MODEL: Sideroads 10	USER NAME = maesbl	DESIGNED -	REVISED -	STATE OF ILLINOIS DEPARTMENT OF TRANSPORTATION	DOUGLAS STREET PLAN & PROFILE	F.A.P. RTE.	SECTION	COUNTY	TOTAL SHEETS	SHEET NO.	
FILE NAME: p:\p1\p1room\dtd\illinois.gov\p1\p1\DOT\Documents\DOT Offices\District 9\Projects\78481\CADD\Drawings\Sheets\78481_3\p1\p1\p1\p1.dgn	PLOT SCALE = 20.0000' / in.	DRAWN -	REVISED -			873	28-5,106(W-3,RS-8)	FRANKLIN	171	57	
	PLOT DATE = 8/14/2020	CHECKED -	REVISED -			CONTRACT NO. 78481					
		DATE -	REVISED -			ILLINOIS FED. AID PROJECT					



THIS SPACE INTENTIONALLY LEFT BLANK

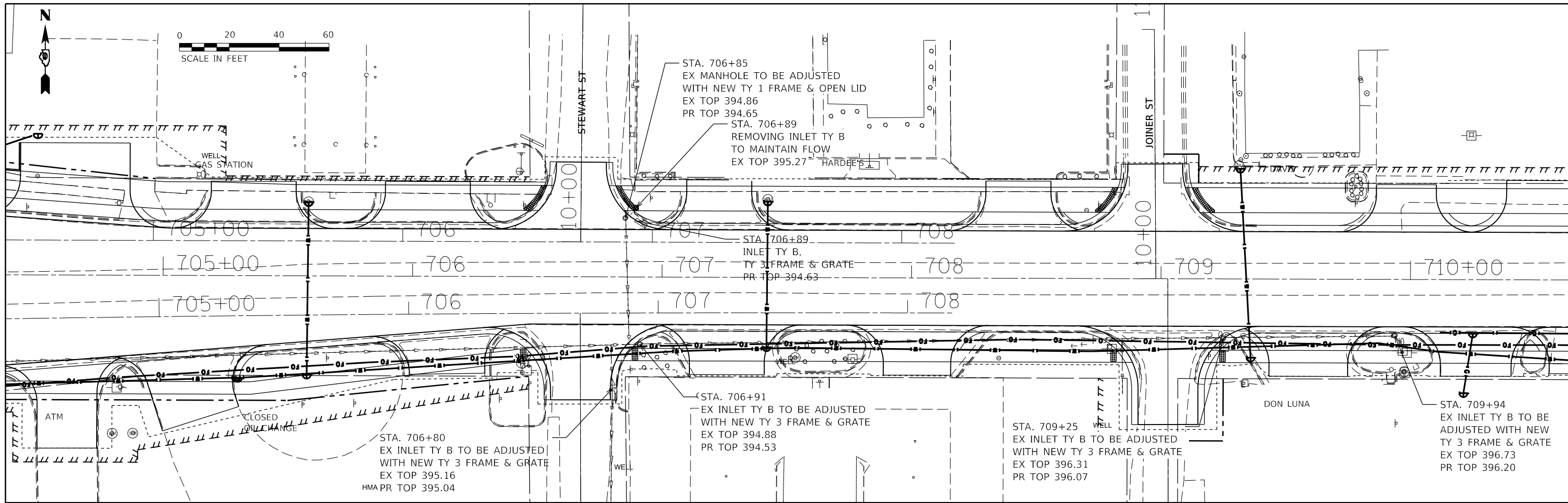
MODEL: A_Drainage_UTILITY
 FILE NAME: C:\p1\mms\mmsdata\illinois\dot\Documents\DOT_Offices\District 9\Projects\78481\CADD\data\CAD\sheet\78481_sht-encofan_drainage_util.dgn

USER NAME = maesbl	DESIGNED -	REVISED -
	DRAWN -	REVISED -
PLOT SCALE = 40.0000' / in.	CHECKED -	REVISED -
PLOT DATE = 9/28/2020	DATE -	REVISED -

STATE OF ILLINOIS
DEPARTMENT OF TRANSPORTATION

IL 149				
DRAINAGE & UTILITY PLAN				
SCALE:	SHEET	OF	SHEETS	STA. TO STA.

F.A.P. RTE.	SECTION	COUNTY	TOTAL SHEETS	SHEET NO.
873	28-5106(W-3,RS-8)	FRANKLIN	171	58
CONTRACT NO. 78481				
ILLINOIS FED. AID PROJECT				



THIS SPACE INTENTIONALLY LEFT BLANK

MODEL: A_Drainage_Utility
 FILE: \\sams:pub\lhammond\ad\Illinois\cadd\cadd\lhammond\Documents\DOT_Offices\lhammond\Project\78481\CADD\dwg\78481_28-5106-W-3-RS-8.dwg

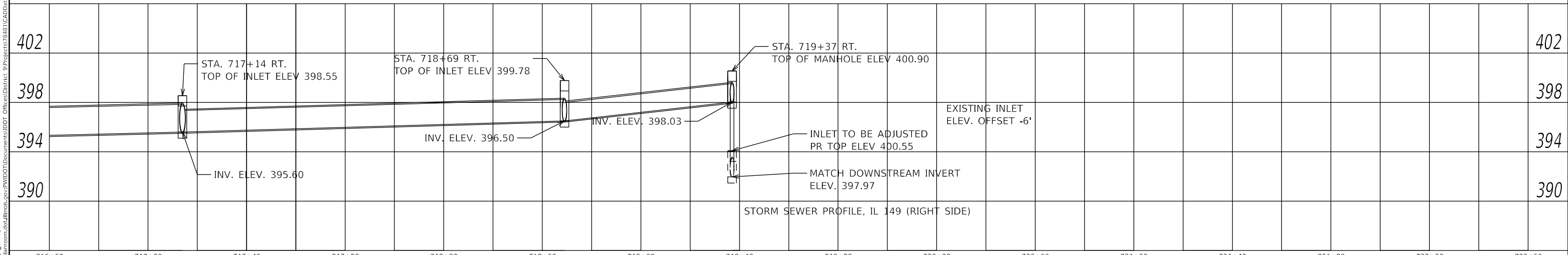

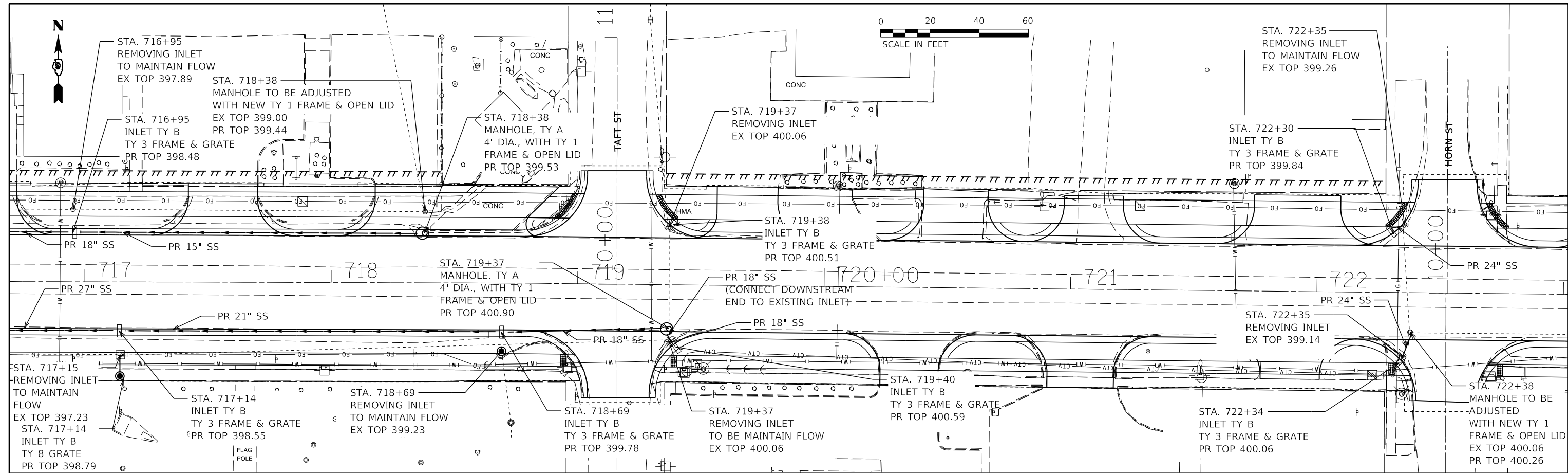
USER NAME = maesbl	DESIGNED -	REVISED -
	DRAWN -	REVISED -
PLOT SCALE = 40.0000 ' / in.	CHECKED -	REVISED -
PLOT DATE = 8/14/2020	DATE -	REVISED -

**STATE OF ILLINOIS
 DEPARTMENT OF TRANSPORTATION**

IL 149			F.A.P. RTE.	SECTION	COUNTY	TOTAL SHEETS	SHEET NO.
			873	28-5106(W-3,RS-8)	FRANKLIN	171	59
DRAINAGE & UTILITY PLAN			CONTRACT NO. 78481				
			SCALE:	SHEET	OF SHEETS	STA.	TO STA.
			ILLINOIS	FED. AID PROJECT			

PLAN	SURVEYED	DATE
	PLOTTED	
	ALIGNED	
	CHECKED	
	NO. _____	
	NO. _____	
	NO. _____	

PROFILE	SURVEYED	DATE
	PLOTTED	
	GRADES	
	CHECKED	
	NO. _____	
	NO. _____	
	NO. _____	



USER NAME = maesbl	DESIGNED -	REVISD -
PLOT SCALE = 40,0000' / in.	CHECKED -	REVISD -
PLOT DATE = 9/28/2020	DRAWN -	REVISD -
	CHECKED -	REVISD -

**STATE OF ILLINOIS
DEPARTMENT OF TRANSPORTATION**

**IL 149
DRAINAGE & UTILITY PLAN**

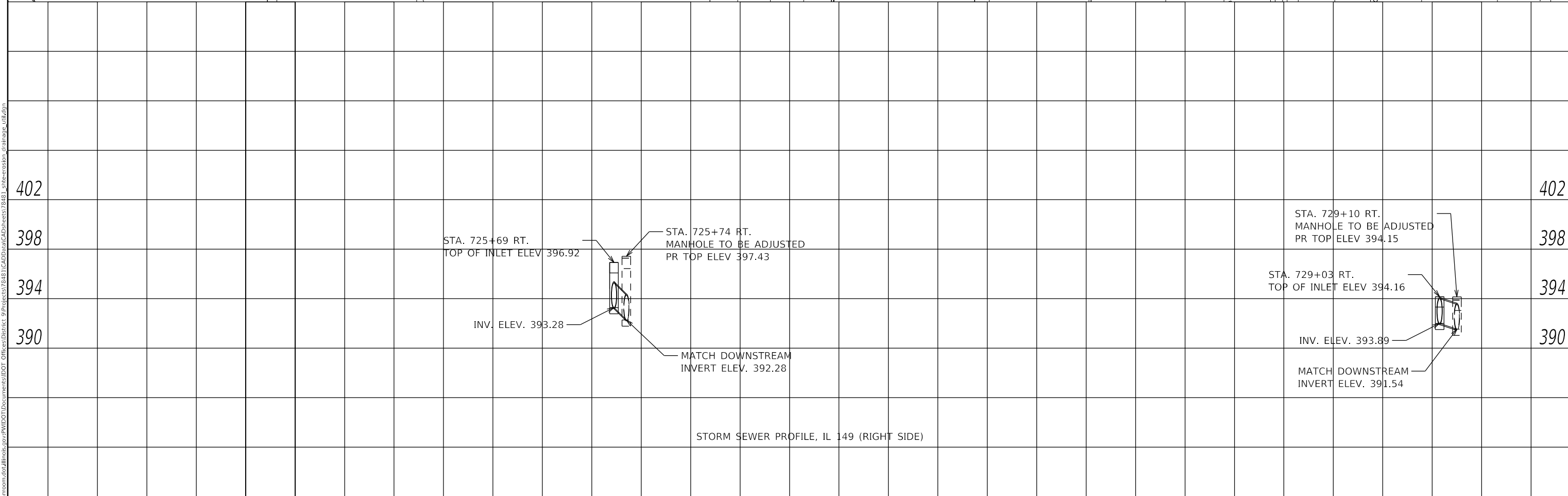
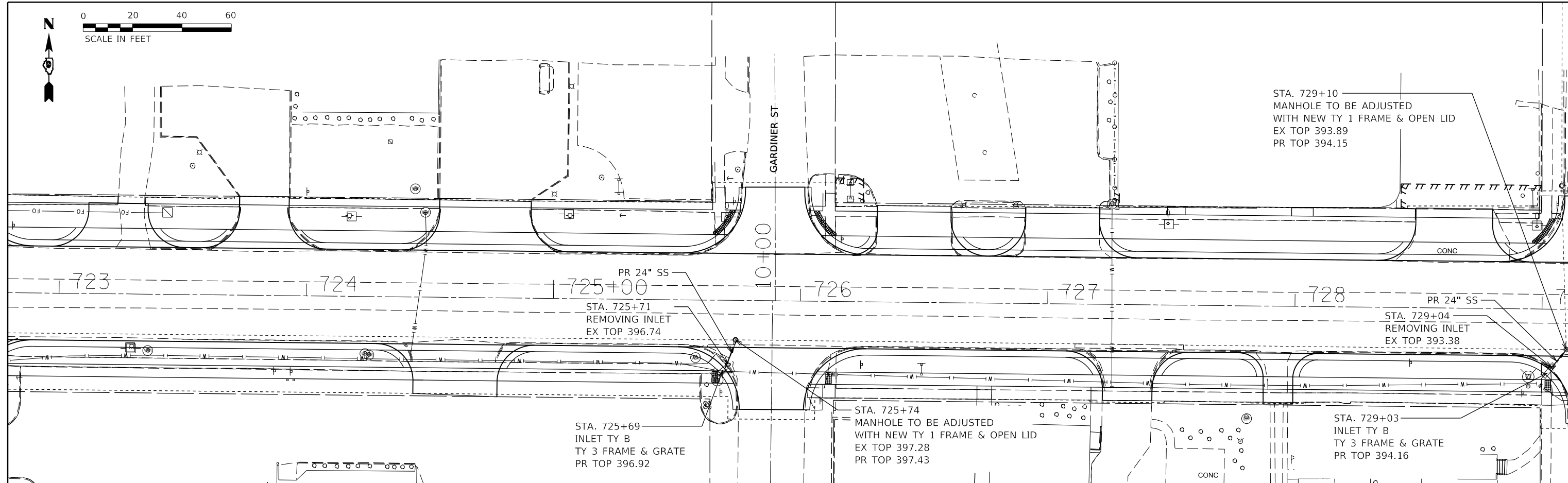
F.A.P. RTE.	SECTION	COUNTY	TOTAL SHEETS	SHEET NO.
873	28-5106(W-3,RS-8)	FRANKLIN	171	61
CONTRACT NO. 78481				

MODEL: A_Drainage_UTILITY
FILE NAME: p:\planningroom\dm\illinois\gov\p\WIDOT\Documents\DOT_Offices\District 9\projects\78481\CADD\Drawings\Sheet\78481_3\site-erect\9_drainage_util.dwg



DATE	
BY	
PLAN	
SURVEYED	
PLOTTED	
ALIGNMENT CHECKED	
GRADE CHECKED	
STRUCTURE NOTATIONS CHECKED	
NOTE BOOK NO.	
CADD FILE NAME	

DATE	
BY	
PROFILE	
SURVEYED	
PLOTTED	
GRADES CHECKED	
STRUCTURE NOTATIONS CHECKED	
NOTE BOOK NO.	
CADD FILE NAME	

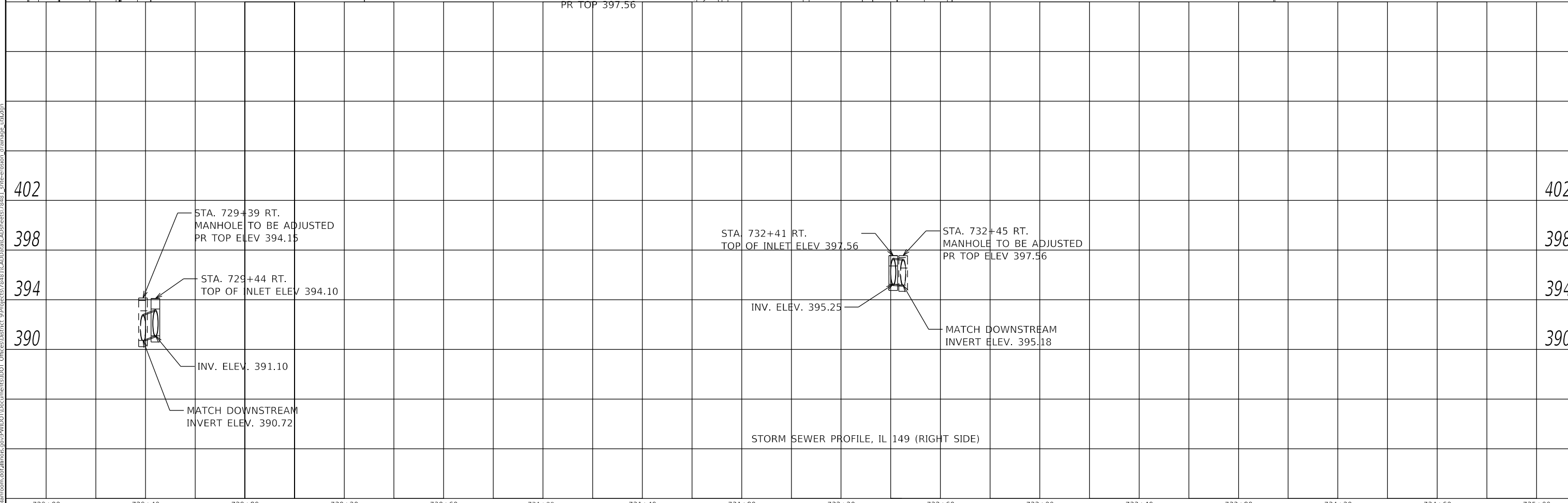
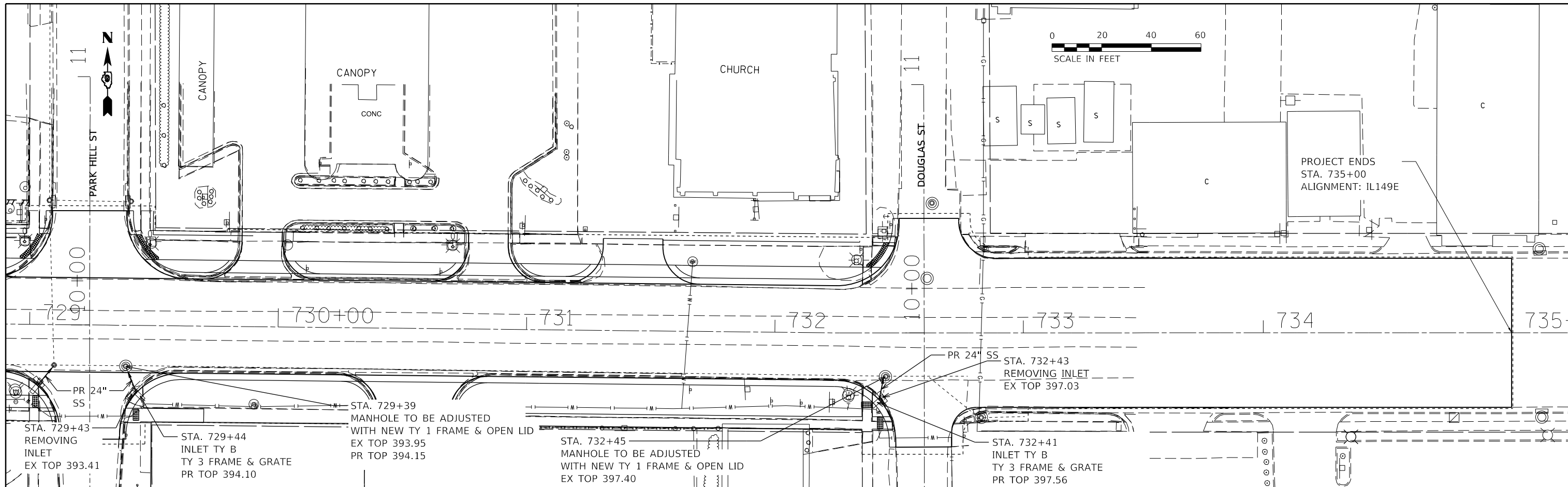


723+40	723+80	724+20	724+60	725+00	725+40	725+80	726+20	726+60	727+00	727+40	727+80	728+20	728+60	729+00	729+20
USER NAME = maesbl DESIGNED - DRAWN - PLOT SCALE = 40.0000 ' / in. CHECKED - DATE -				REVISED - REVISED - REVISED - REVISED -				STATE OF ILLINOIS DEPARTMENT OF TRANSPORTATION				IL 149 DRAINAGE & UTILITY PLAN			
PLOT DATE = 9/28/2020 DATE -								SCALE:				SHEET OF SHEETS STA. TO STA.			
												F.A.P. SECTION COUNTY TOTAL SHEETS SHEET NO. 873 28-5106(W-3,RS-8) FRANKLIN 171 62 CONTRACT NO. 78481 ILLINOIS FED. AID PROJECT			

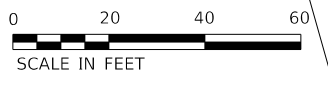
MODEL: A_Drainage_UTILITY
 FILE NAME: p:\p11mroom\da\illinois.gov\p11\DOT\Documents\DOT_Offices\District 9\projects\78481\CADD\Drawings\Drawings\78481_3\site-erostp\drainage_util.dwg

PLAN	SURVEYED	DATE
	PLOTTED	
	ALIGNMENT CHECKED	
	GRADE CHECKED	
	STRUCTURE NOTATIONS CHECKED	
	NOTE BOOK NO.	
	CADD FILE NAME	

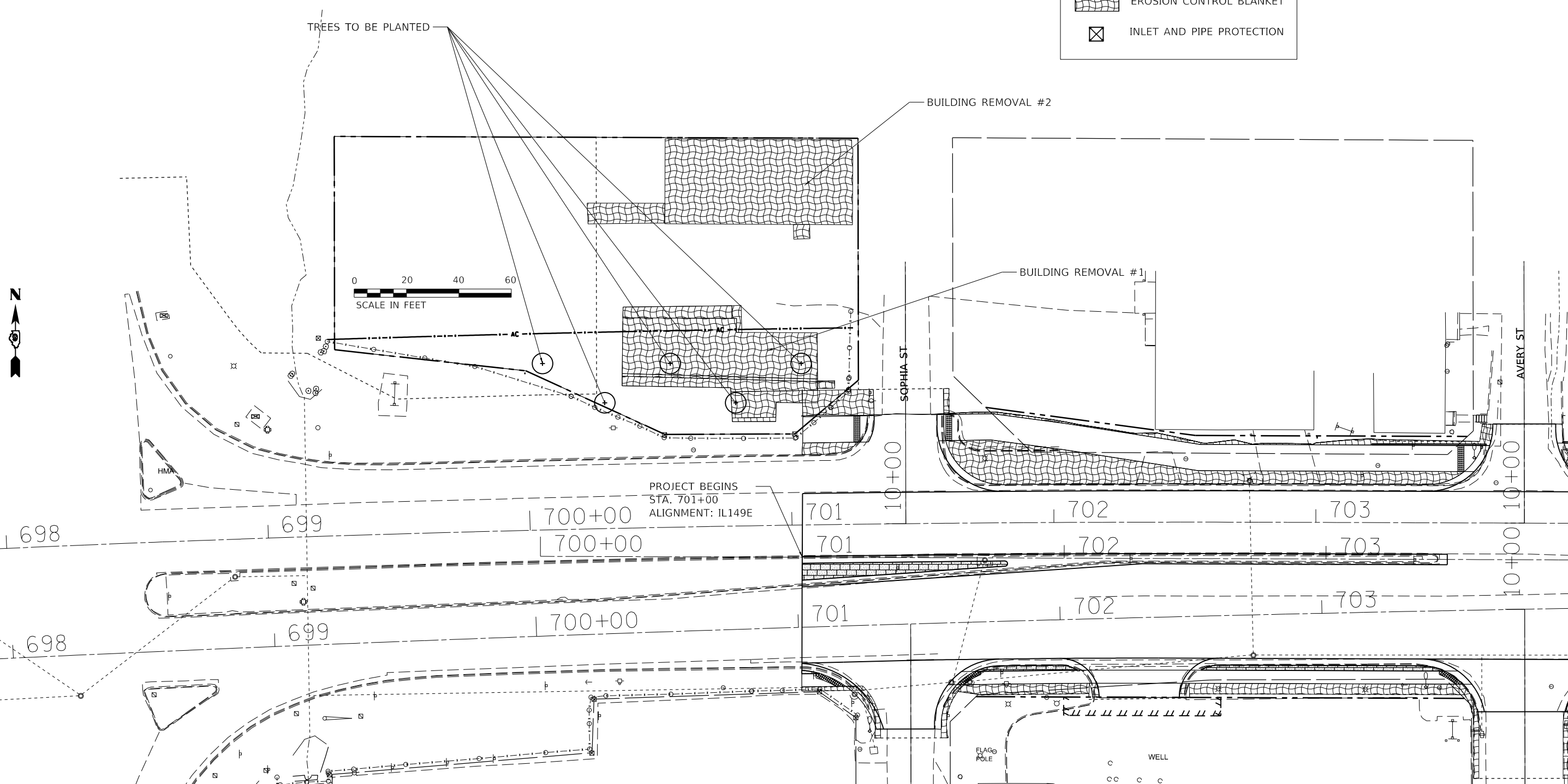
PROFILE	SURVEYED	DATE
	PLOTTED	
	GRADES CHECKED	
	STRUCTURE NOTATIONS CHECKED	
	NOTE BOOK NO.	
	CADD FILE NAME	



729+00	729+40	729+80	730+20	730+60	731+00	731+40	731+80	732+20	732+60	733+00	733+40	733+80	734+20	734+60	735+00
USER NAME = maestrl			DESIGNED -	REVISED -	STATE OF ILLINOIS DEPARTMENT OF TRANSPORTATION			IL 149 DRAINAGE & UTILITY PLAN			F.A.P. RTE.	SECTION	COUNTY	TOTAL SHEETS	SHEET NO.
DRAWN -			REVISED -	SCALE: SHEET OF SHEETS STA. TO STA.			873			28-5106(W-3,RS-8)	FRANKLIN	171	63		
PLOT SCALE = 40.0000' / in.			CHECKED -	REVISED -	ILLINOIS			FED. AID PROJECT			CONTRACT NO. 78481				
PLOT DATE = 9/28/2020			DATE -	REVISED -											



LEGEND	
	EROSION CONTROL BLANKET
	INLET AND PIPE PROTECTION



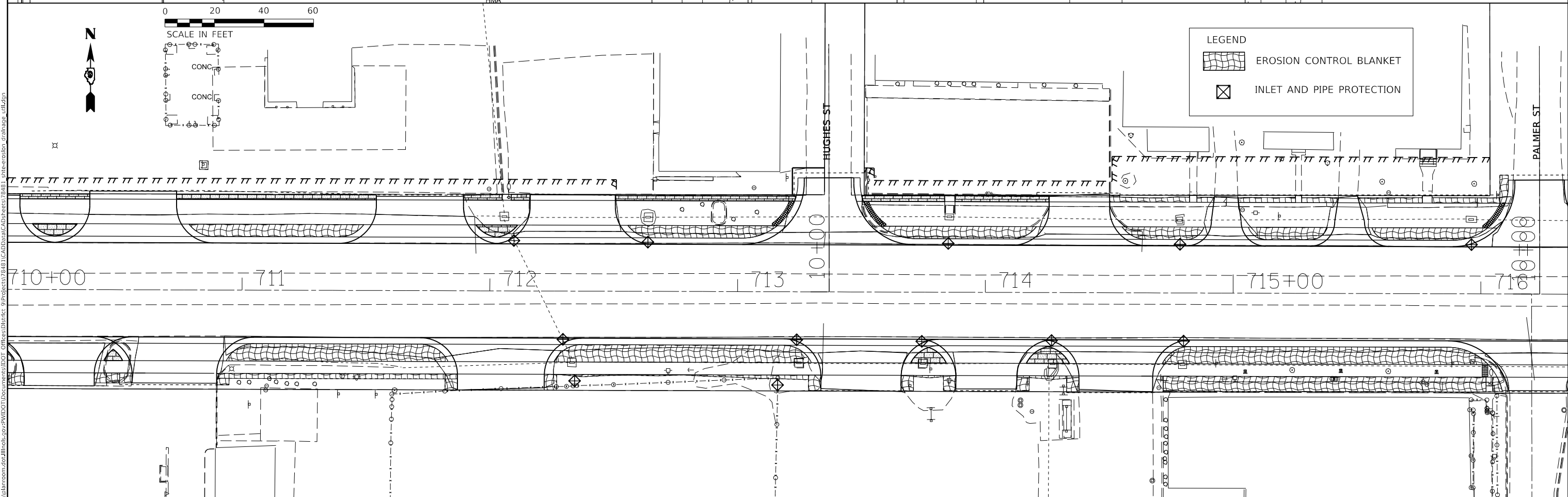
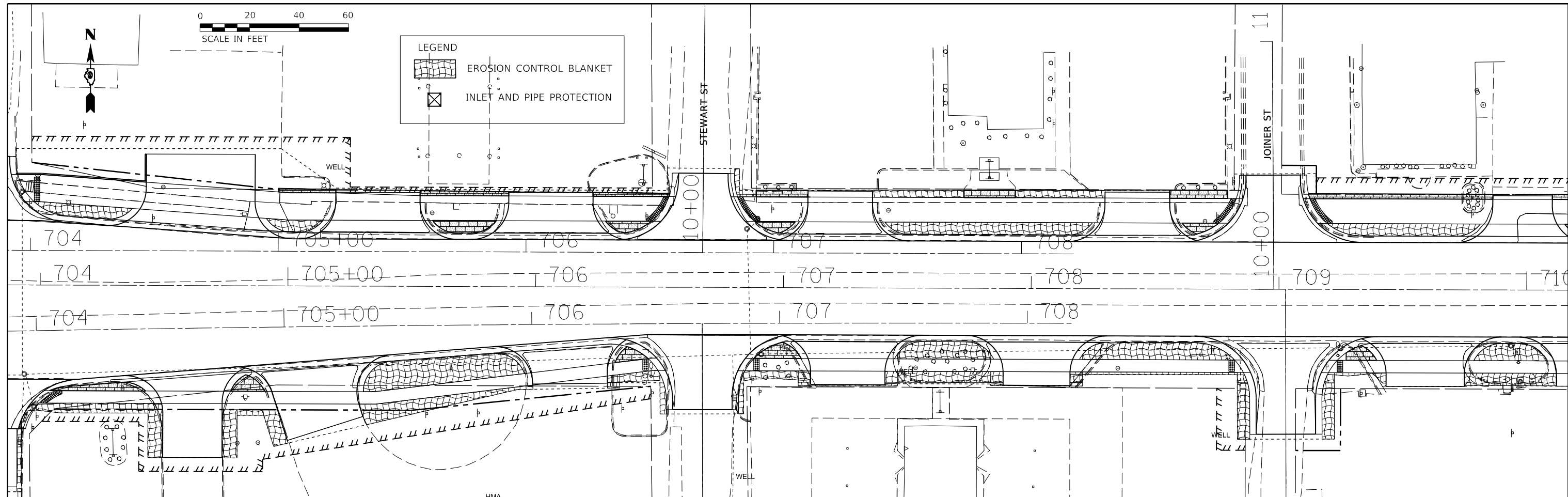
MODEL: B_Erosion_Seeding
 FILE: Model: B_Erosion_Seeding\DOT\Drawings\DOT_Offices\Drawings\9\Projects\78481\CADD\Drawings\78481_sheets\erosion_control.dwg

USER NAME = maesbl	DESIGNED -	REVISED -
	DRAWN -	REVISED -
PLOT SCALE = 40,0000 ' / in.	CHECKED -	REVISED -
PLOT DATE = 8/14/2020	DATE -	REVISED -

STATE OF ILLINOIS
DEPARTMENT OF TRANSPORTATION

IL 149			
EROSION CONTROL & SEEDING PLAN			
SCALE:	SHEET	OF	SHEETS
	STA.	TO	STA.

F.A.P. RTE.	SECTION	COUNTY	TOTAL SHEETS	SHEET NO.
873	28-5106(W-3,RS-8)	FRANKLIN	171	64
CONTRACT NO. 78481				
ILLINOIS FED. AID PROJECT				



MODEL: B_Erosion_seeding
 FILE: \\blm\work\data\illinois\pwr\WIDOT\Documents\BID\Office\Bldgct 9\Projects\78481\CADD\DWG\CAD\Sheet\78481_sbs-erofan_draibase_wid.dgn

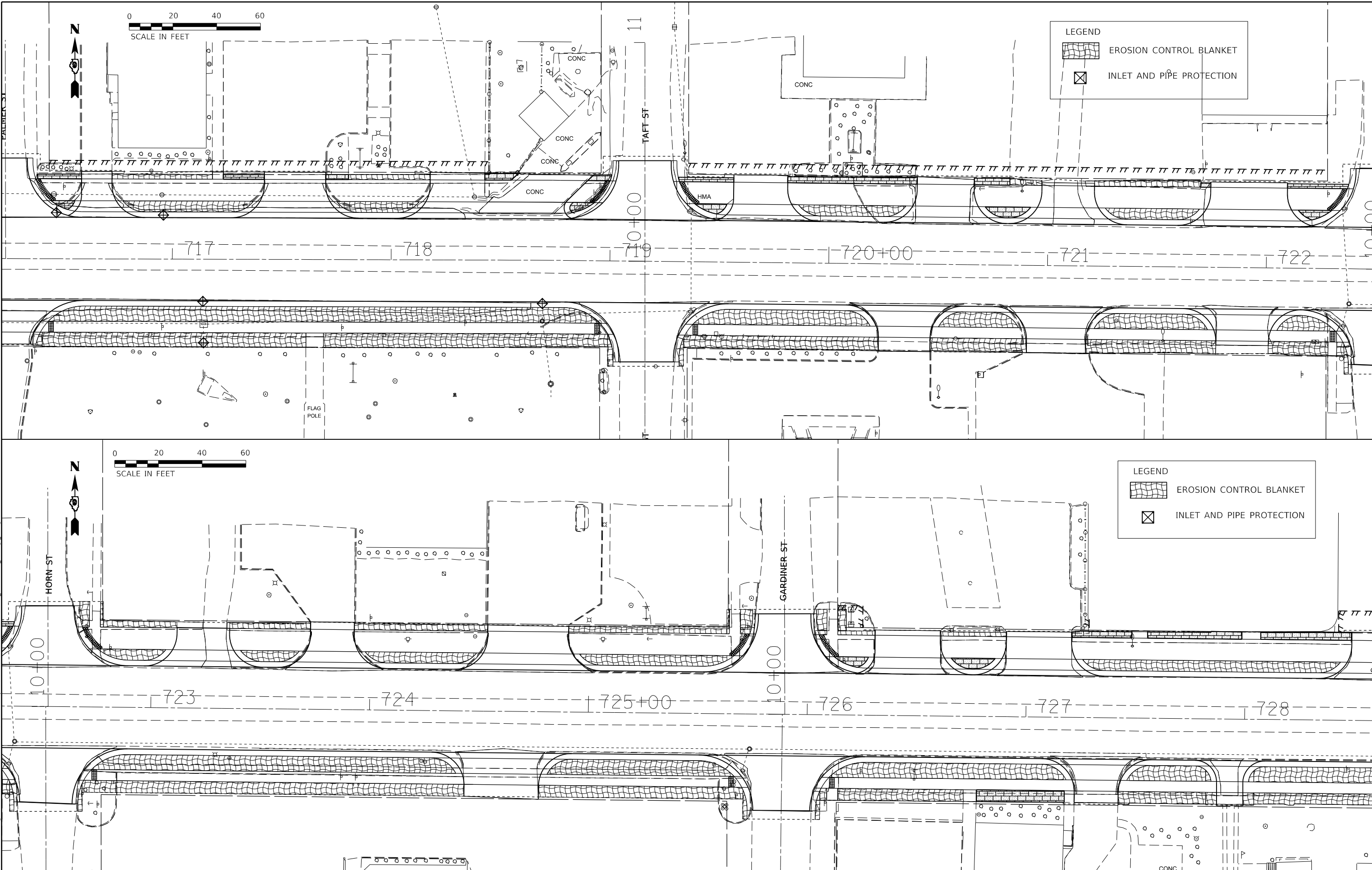
USER NAME = maesbl	DESIGNED -	REVISED -
	DRAWN -	REVISED -
PLOT SCALE = 40.0000' / in.	CHECKED -	REVISED -
PLOT DATE = 8/14/2020	DATE -	REVISED -

STATE OF ILLINOIS
DEPARTMENT OF TRANSPORTATION


IL 149
EROSION CONTROL & SEEDING PLAN


F.A.P. RTE.	SECTION	COUNTY	TOTAL SHEETS	SHEET NO.
873	28-5106(W-3,RS-8)	FRANKLIN	171	65
CONTRACT NO. 78481				
ILLINOIS		FED. AID PROJECT		

SCALE: SHEET OF SHEETS STA. TO STA.





LEGEND

 EROSION CONTROL BLANKET

 INLET AND PIPE PROTECTION

LEGEND

 EROSION CONTROL BLANKET

 INLET AND PIPE PROTECTION

0 20 40 60
SCALE IN FEET

0 20 40 60
SCALE IN FEET

**STATE OF ILLINOIS
DEPARTMENT OF TRANSPORTATION**

**IL 149
EROSION CONTROL & SEEDING PLAN**

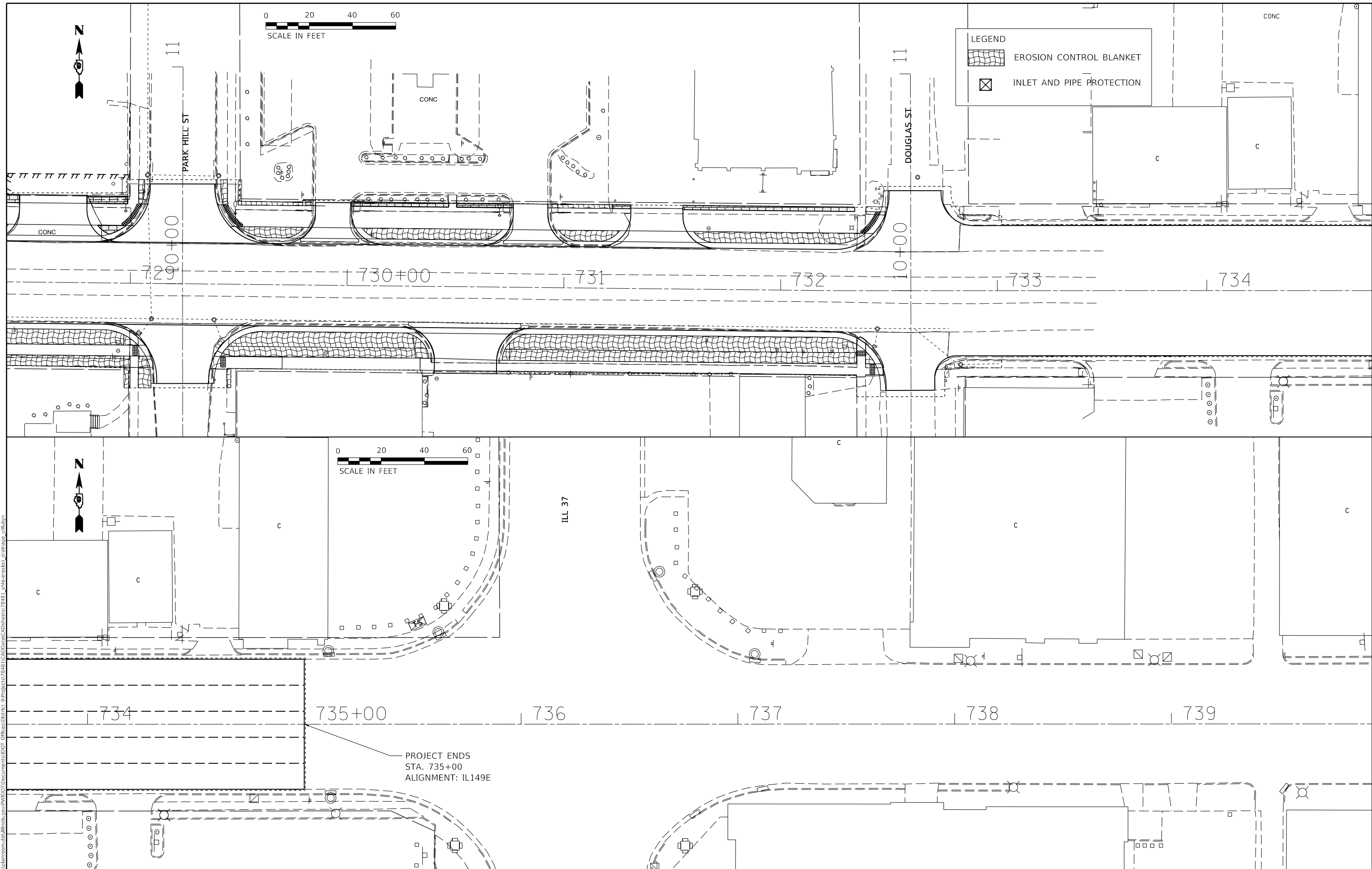
F.A.P. RTE.	SECTION	COUNTY	TOTAL SHEETS	SHEET NO.
873	28-5106(W-3,RS-8)	FRANKLIN	171	66
CONTRACT NO. 78481				

USER NAME = maesbl	DESIGNED -	REVISED -
PLOT SCALE = 40.0000 "/in.	DRAWN -	REVISED -
PLOT DATE = 8/14/2020	CHECKED -	REVISED -
	DATE -	REVISED -



SCALE: SHEET OF SHEETS STA. TO STA.

ILLINOIS FED. AID PROJECT

MODEL: B_Erosion_Seeding
FILE: \\miller\work\illinois\dot\Documents\DOT_Offices\Director_9\Projects\78481\CADD\DATA\CAD\EROSION\78481_erosion\plan\drainage_util.dgn



LEGEND

-  EROSION CONTROL BLANKET
-  INLET AND PIPE PROTECTION

MODEL: B_Erosion_seeding
 FILE: \\mtrc-p01\mtrc\mtrc\illinois\p01\DOT\Documents\DOT_Coffices\District 9\Projects\78481\CADD\Drawings\78481_sht-erofan_dra\erofan_dra.dgn

USER NAME = maesbl	DESIGNED -	REVISED -
PLOT SCALE = 40.0000 ' / in.	DRAWN -	REVISED -
PLOT DATE = 8/14/2020	CHECKED -	REVISED -
	DATE -	REVISED -

STATE OF ILLINOIS
DEPARTMENT OF TRANSPORTATION

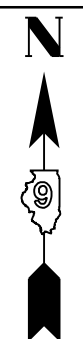
IL 149
EROSION CONTROL & SEEDING PLAN

SCALE: SHEET OF SHEETS STA. TO STA.

F.A.P. RTE.	SECTION	COUNTY	TOTAL SHEETS	SHEET NO.
873	28-5106(W-3,RS-8)	FRANKLIN	171	67
CONTRACT NO. 78481				
ILLINOIS FED. AID PROJECT				

A PART OF SECTION 24
TOWNSHIP 7 SOUTH, RANGE 2 EAST
3RD P. M. FRANKLIN COUNTY
STATE OF ILLINOIS

PT#	EASTING	NORTHING
JH147	808251.952	448932.994
JH315	808308.241	448932.798



NAD 1983 STATE PLANE ILLINOIS EAST
STATION OFFSET BASED OFF FAP 873
IL RTE 149 TRANSIT LINE NOT EBL OR WBL

ALIGNMENT INFO FAP 873 (IL RTE 149)

STATION	EASTING	NORTHING
699+00.00	807855.35	448888.33
700+00.00	807955.35	448888.03
708+20.48	808775.82	448885.17
718+73.68	809829.01	448881.97
732+26.00	81181.26	448867.55

ALIGNMENT INFO NORTH SOFIA STREET

STATION	EASTING	NORTHING
10+00.00	808094.88	448900.48
11+00.00	808094.70	449000.48

ALIGNMENT INFO SOUTH SOFIA STREET

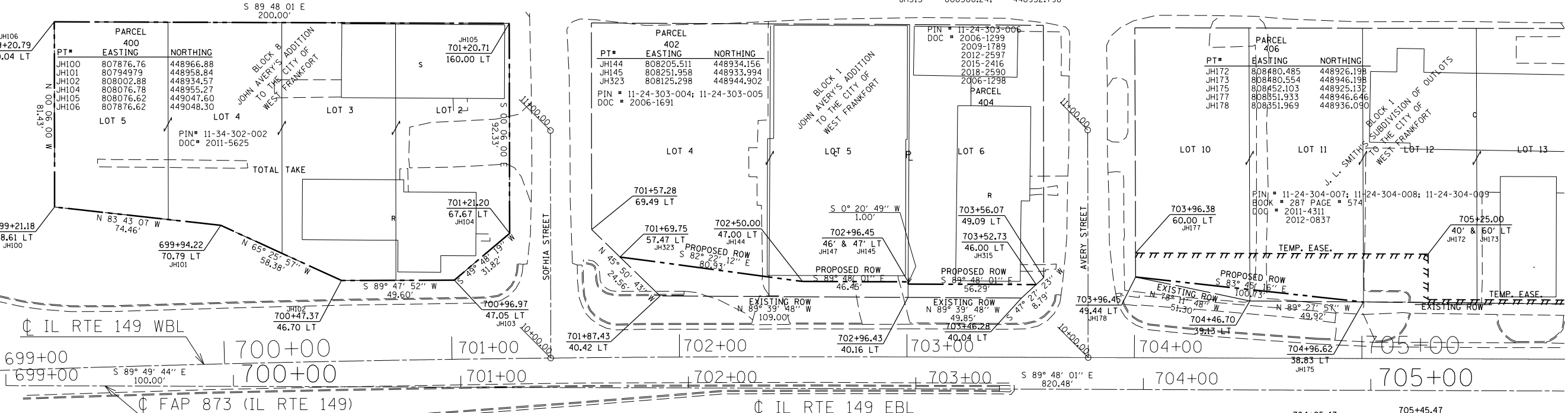
STATION	EASTING	NORTHING
9+00.00	808096.93	448762.21
10+00.00	808096.76	448862.21

ALIGNMENT INFO NORTH AVERY STREET

STATION	EASTING	NORTHING
10+00.00	808331.09	448900.70
11+00.00	808330.91	449000.70

ALIGNMENT INFO SOUTH AVERY STREET

STATION	EASTING	NORTHING
8+75.00	808331.41	448742.83
10+00.00	808331.19	448867.83




ALIGNMENT INFO IL 149 EBL

P.C. STA 697+54.40 E 807708.56 N 448847.02
P.I. STA 702+86.67 E 808240.21 N 448872.85
P.T. STA 708+18.71 E 808772.48 N 448871.18
DELTA = 2° 57' 37.58" (RT)
DEGREE = 0° 16' 41.36"
TANGENT = 532.27
LENGTH = 1064.31
RADIUS = 20598.47

ALIGNMENT INFO IL 149 WBL

P.C. STA 691+84.71 E 807138.07 N 448845.53
P.I. STA 697+37.54 E 807687.91 N 448902.92
P.T. STA 702+89.31 E 808240.74 N 448901.01
DELTA = 6° 09' 23.06" (RT)
DEGREE = 0° 33' 26.44"
TANGENT = 552.83
LENGTH = 1104.06
RADIUS = 10280.14
P.O.T. STA 708+21.14 E 808772.56 N 448899.18

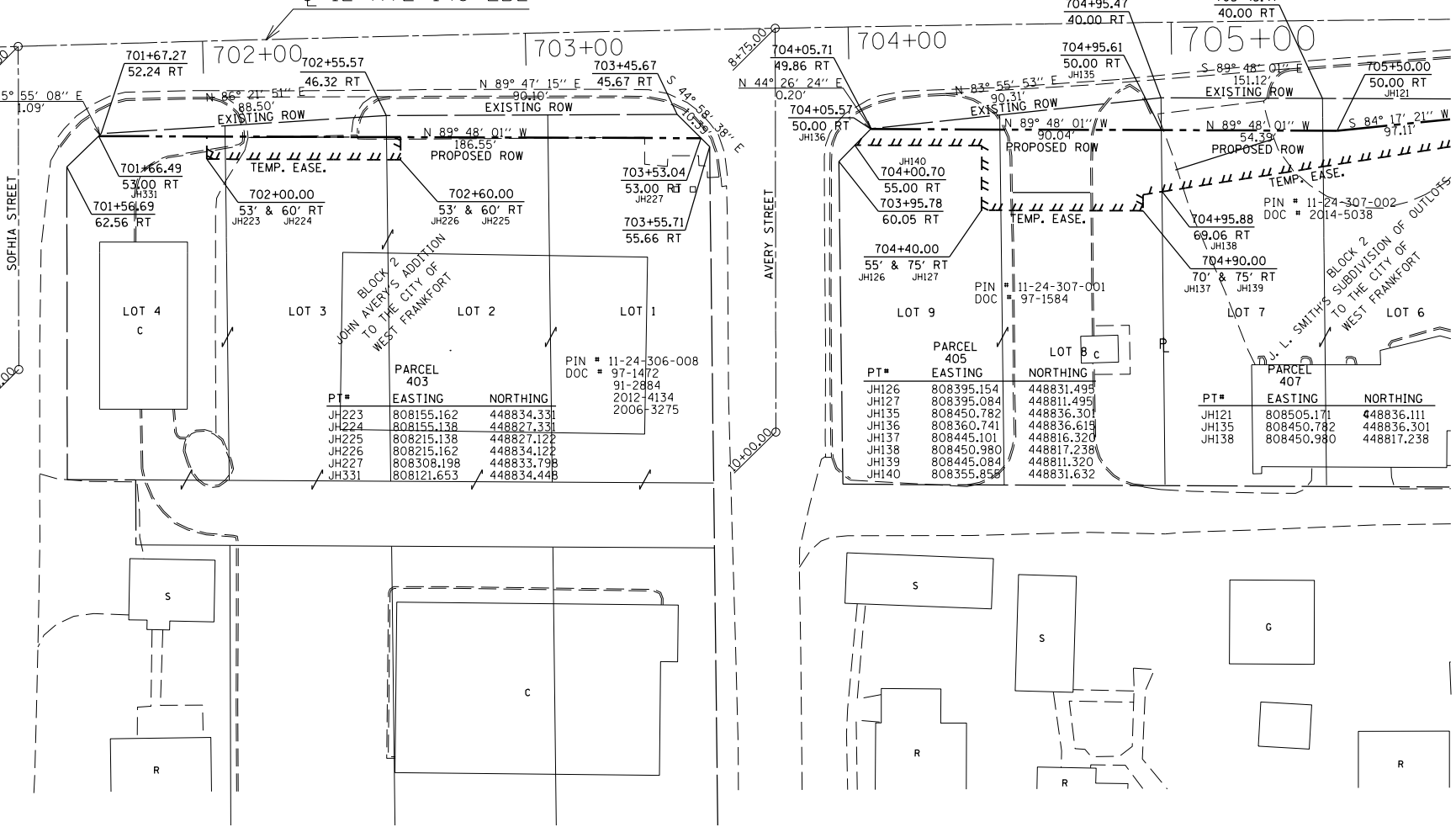


JOHN G. HOBBS
ILLINOIS PROFESSIONAL LAND SURVEYOR

Current license expires 11/2020.

This professional service conforms to the current Illinois minimum standards for a boundary survey.

PARCEL #	PROPERTY OWNER	PURPOSE	ACREAGE
400	JAVIER MENDEZ AND JULIAN RODRIGUEZ	ROW	0.452±
402	MACSHED 19, LLC	ROW	0.025±
403	MAC'S CONVENIENCE STORES LLC	ROW/T.E.	0.023/0.010±
404	DAVID MCCOLLUM	ROW	0.009±
405	BANTERRA BANK	ROW/T.E.	0.011/0.036±
406	L. RUSSELL CORP.	ROW/T.E.	0.006/0.056±
407	L. RUSSELL CORP.	ROW/T.E.	0.024/0.036±



STATE OF ILLINOIS
DEPARTMENT OF TRANSPORTATION

RIGHT OF WAY PLAT
IL RTE 149 FROM I-57 TO DOUGLAS ST


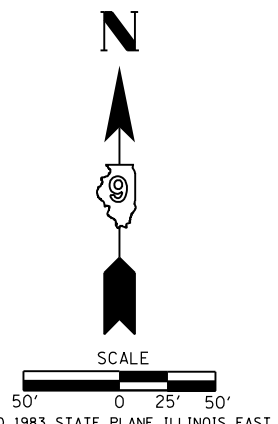
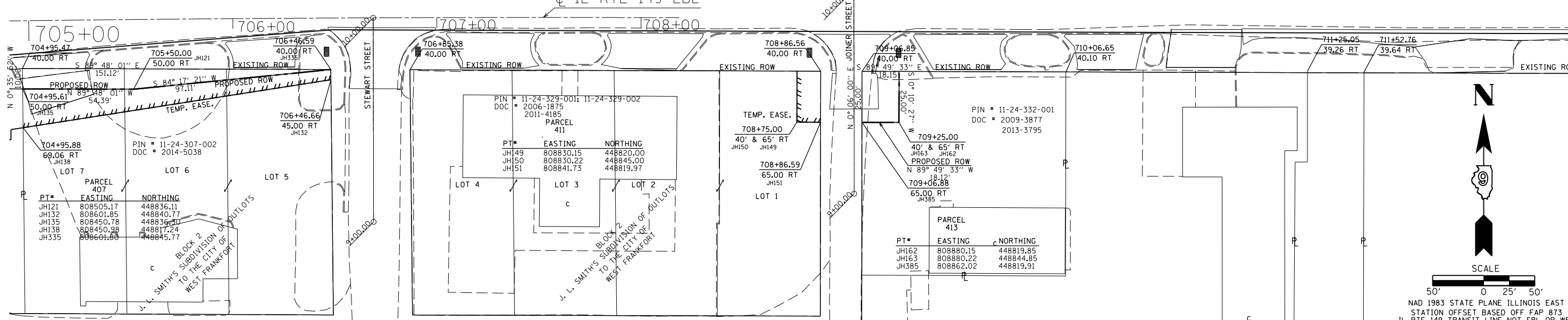
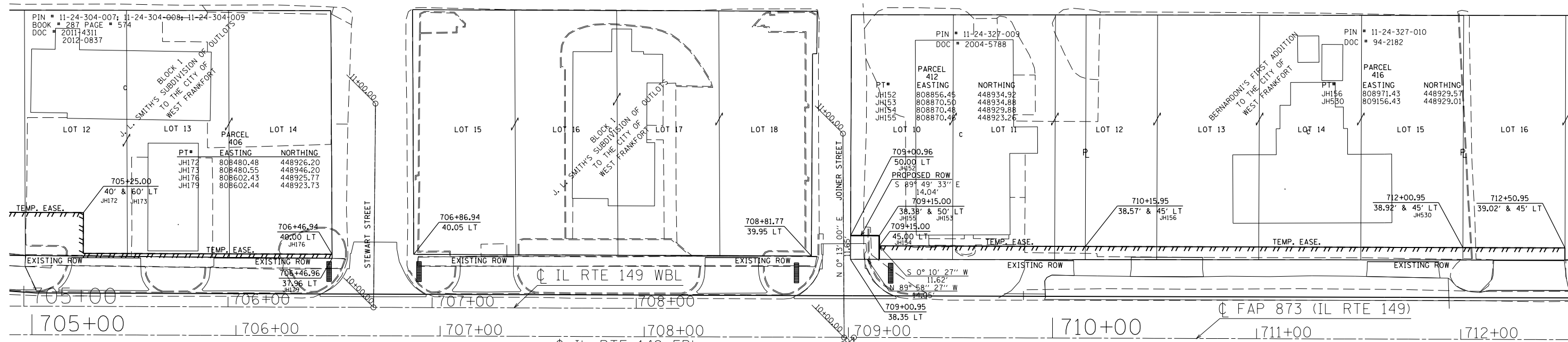
SCALE: 1" = 50' SHEET 1 OF 5 SHEETS STA. 699+00.00 TO STA. 705+00.00

F.A.P. RTE.	SECTION	COUNTY	TOTAL SHEETS	SHEET NO.
873	28-5.106(W-3,RS-8)	FRANKLIN	171	68

WEST FRANKFORT CONTRACT NO. 78481

MODEL: Default
FILE: hobbjg_3890.dwg

A PART OF SECTION 24
TOWNSHIP 7 SOUTH, RANGE 2 EAST
3RD P. M. FRANKLIN COUNTY
STATE OF ILLINOIS



JOHN G. HOBBS
ILLINOIS PROFESSIONAL LAND SURVEYOR

Current license expires 11/2020.

This professional service conforms to the current Illinois minimum standards for a boundary survey.

PARCEL #	PROPERTY OWNER	PURPOSE	ACREAGE
406	L. RUSSELL CORP.	ROW/T.E.	0.006/0.056±
407	L. RUSSELL CORP.	ROW/T.E.	0.024/0.036±
411	PEARL FAMILY LIMITED PARTNERSHIP	T.E.	0.007±
412	DENNIS O. & CAROL L. DAVIS	ROW/T.E.	0.004/0.016±
413	N. LUNA, M. LUNA, J. CORTES & M. VERTIZ	ROW	0.011±
416	JOHN & JAMIE WILCE	T.E.	0.027±


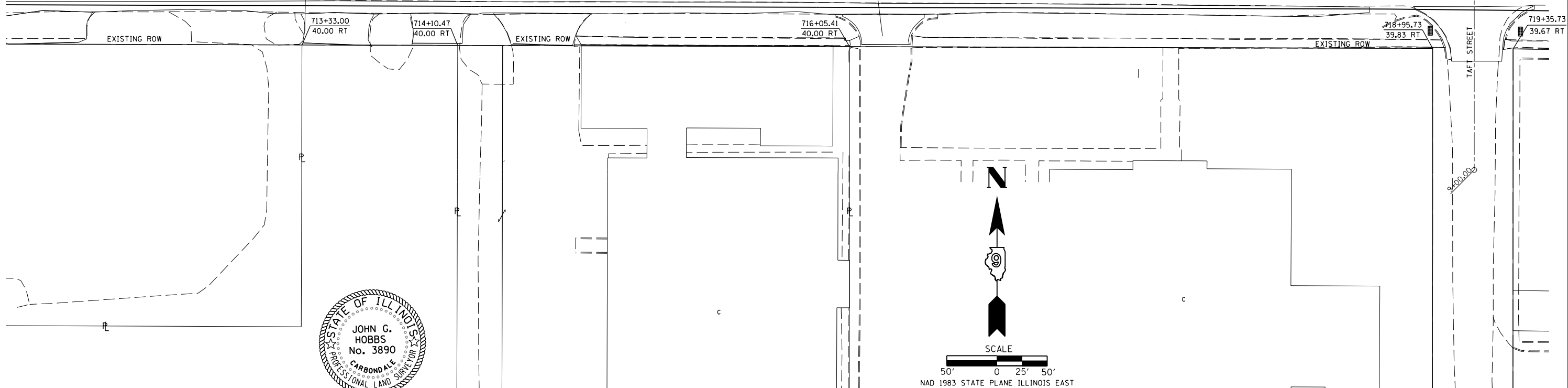
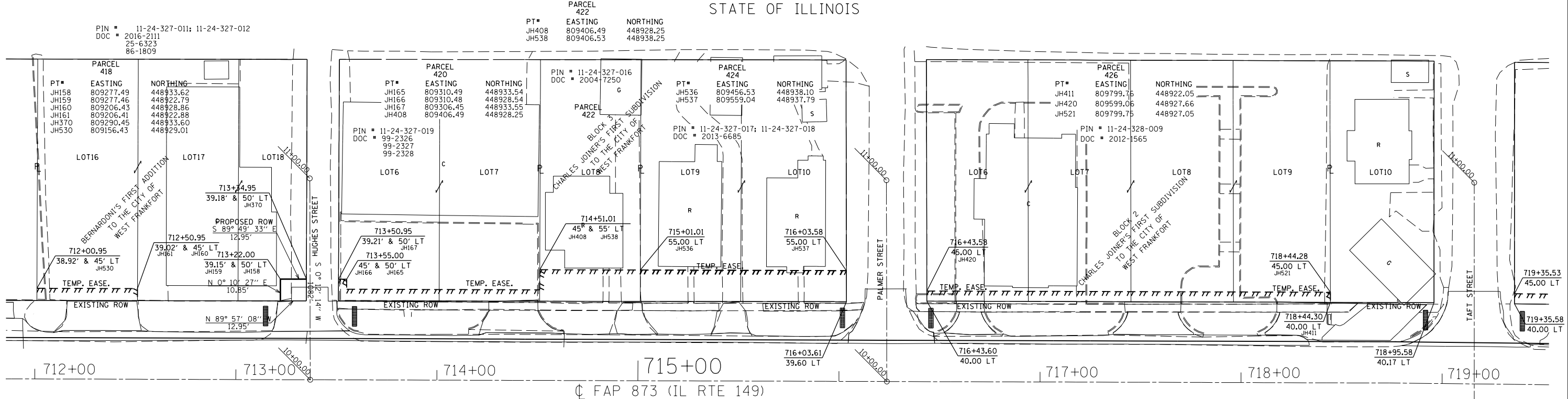
ALIGNMENT INFO IL 149 EBL
P.C. STA 697+54.40 E 807708.56 N 448847.02
P.I. STA 702+86.67 E 808240.21 N 448872.85
P.T. STA 708+18.71 E 808772.48 N 448871.18
DELTA = 2° 57' 37.58" (RT)
DEGREE = 0° 16' 41.36"
TANGENT = 532.27
LENGTH = 1064.31
RADIUS = 20598.47

ALIGNMENT INFO IL 149 WBL
P.C. STA 691+84.71 E 807138.07 N 448845.53
P.I. STA 697+37.54 E 807687.91 N 448902.92
P.T. STA 702+89.31 E 808240.74 N 448901.01
DELTA = 6° 09' 23.06" (RT)
DEGREE = 0° 33' 26.44"
TANGENT = 552.83
LENGTH = 1104.06
RADIUS = 10280.14
P.O.T. STA 708+21.14 E 808772.56 N 448899.18

ALIGNMENT INFO	NORTH STEWART STREET	EASTING	NORTHING
STATION	10+00.00	808622.72	448899.70
	11+00.00	808623.70	448899.69
ALIGNMENT INFO	SOUTH STEWART STREET	EASTING	NORTHING
STATION	9+00.00	808622.74	448771.10
	10+00.00	808622.57	448871.10
ALIGNMENT INFO	NORTH JOINER STREET	EASTING	NORTHING
STATION	10+00.00	808853.28	448884.93
	11+00.00	808852.67	448984.93
ALIGNMENT INFO	SOUTH JOINER STREET	EASTING	NORTHING
STATION	9+00.00	808858.21	448784.92
	10+00.00	808858.04	448884.92
ALIGNMENT INFO	FAP 873 (IL RTE 149)	EASTING	NORTHING
STATION	699+00.00	807855.35	448888.33
	700+00.00	807955.35	448888.03
	708+20.48	808775.82	448885.17
	718+73.68	809829.01	448881.97
	732+26.00	811181.26	448867.55

MODEL: Default
FILE: h:\work\p\pub\hobbs\illinois\p\1101\Documents\IBDOT_Offices\Ill149\3-11-2020\1101_149_WBL.plt

A PART OF SECTION 24
TOWNSHIP 7 SOUTH, RANGE 2 EAST
3RD P. M. FRANKLIN COUNTY
STATE OF ILLINOIS

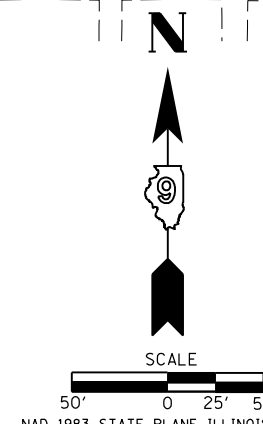


JOHN G. HOBBS
ILLINOIS PROFESSIONAL LAND SURVEYOR

Current license expires 11/2020.

This professional service conforms to the current Illinois minimum standards for a boundary survey.

PARCEL #	PROPERTY OWNER	PURPOSE	ACREAGE
418	JACK WOOLARD	ROW/T.E.	0.004/0.007±
420	MAQBOOL & SAMINA AHMAD	T.E.	0.014±
422	MILDRED FRICKER	T.E.	0.018±
424	JACK R. WOOLARD REVOCABLE TRUST	T.E.	0.036±
426	805 WEST MAIN, LLC	T.E.	0.023±



NAD 1983 STATE PLANE ILLINOIS EAST
STATION OFFSET BASED OFF FAP 873
IL RTE 149 TRANSIT LINE NOT EBL OR WBL

ALIGNMENT	STATION	EASTING	NORTHING
INFO FAP 873 (IL RTE 149)	699+00.00	807855.35	448888.33
	700+00.00	807955.35	448888.03
	708+20.48	808775.82	448885.17
	718+73.68	809829.01	448881.97
732+26.00	811181.26	448867.55	
INFO HUGHES STREET	10+00.00	809292.34	448883.60
	11+00.00	809292.16	448983.60
	11+00.00	809292.16	448983.60
INFO PALMER STREET	10+00.00	809579.14	448882.73
	11+00.00	809578.96	448982.73
	11+00.00	809578.96	448982.73
INFO TAFT STREET	9+00.00	809871.31	448781.51
	10+00.00	809871.33	448881.51
	11+00.00	809871.36	448981.51

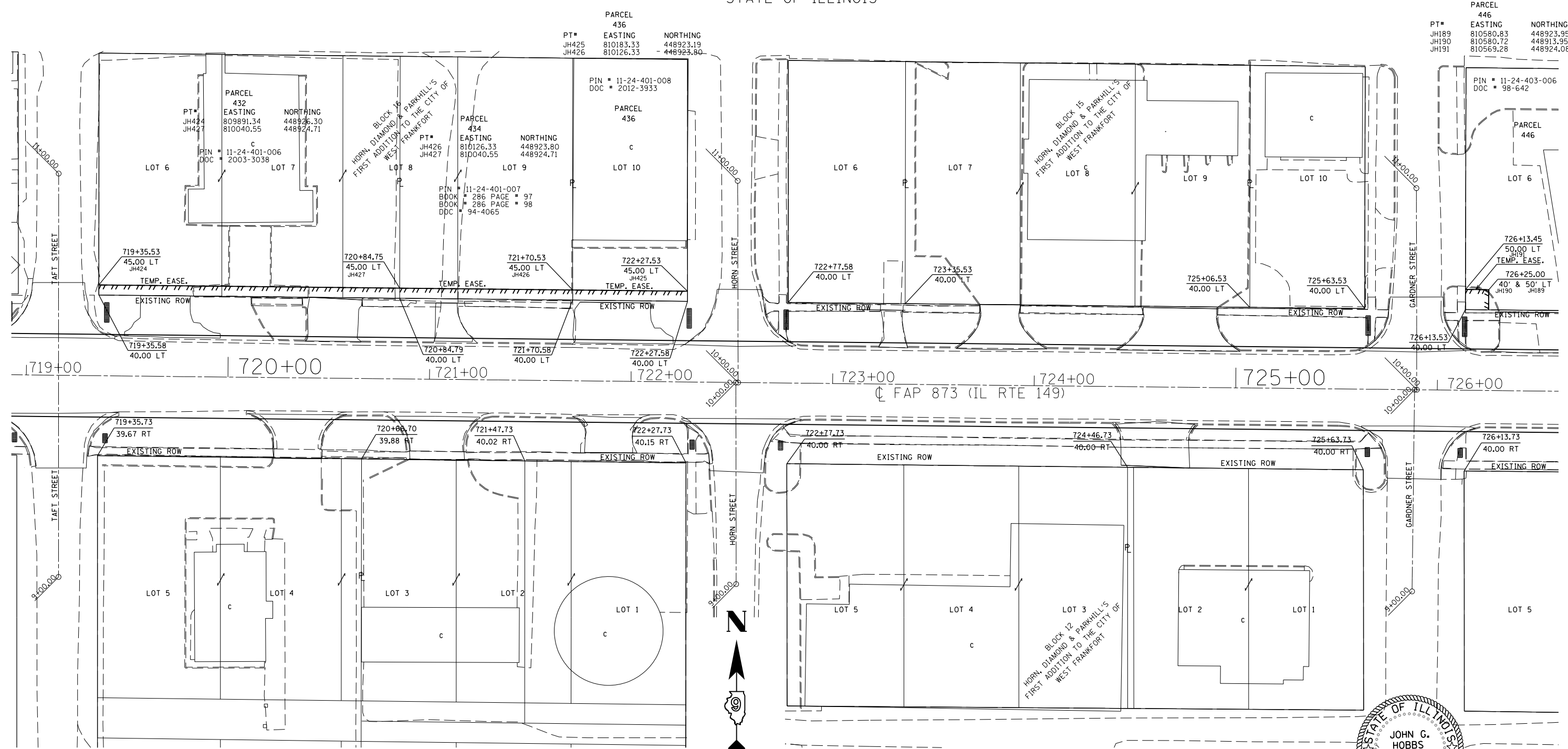
USER NAME = maesbt	DESIGNED -	REVISED -
	DRAWN -	REVISED -
PLOT SCALE = 50.0000' / in.	CHECKED -	REVISED -
PLOT DATE = 8/14/2020	DATE -	REVISED -

STATE OF ILLINOIS
DEPARTMENT OF TRANSPORTATION

RIGHT OF WAY PLAT
IL RTE 149 FROM I-57 TO DOUGLAS ST
SCALE: 1" = 50' SHEET 3 OF 5 SHEETS STA. 712+00.00 TO STA. 719+00.00

F.A.P. RTE.	SECTION	COUNTY	TOTAL SHEETS	SHEET NO.
873	28-5,106(W-3,RS-8)	FRANKLIN	171	70
WEST FRANKFORT		CONTRACT NO. 78481		
R-99-010-15	ILLINOIS	FED. AID PROJECT		

A PART OF SECTION 24
 TOWNSHIP 7 SOUTH, RANGE 2 EAST
 3RD P. M. FRANKLIN COUNTY
 STATE OF ILLINOIS



PARCEL	EASTING	NORTHING
446		
JH189	810580.83	448923.95
JH190	810580.72	448913.95
JH191	810569.28	448924.08

PARCEL #	PROPERTY OWNER	PURPOSE	ACREAGE
432	QING PING ZHAO & YAN LIN	T.E.	0.018±
434	SANDRA MORRISON	T.E.	0.010±
436	ATP REAL ESTATE, LLC	T.E.	0.007±
446	XP, LLC	T.E.	0.003±

SCALE
 50' 0 25' 50'
 NAD 1983 STATE PLANE ILLINOIS EAST
 STATION OFFSET BASED OFF FAP 873
 IL RTE 149 TRANSIT LINE NOT EBL OR WBL
 ALIGNMENT INFO FAP 873 (IL RTE 149)
 STATION EASTING NORTHING
 699+00.00 807855.35 448888.33
 700+00.00 807955.35 448888.03
 708+20.48 808775.82 448885.17
 718+73.68 809829.01 448881.97
 732+26.00 811181.26 448867.55


ALIGNMENT INFO TAFT STREET		
STATION	EASTING	NORTHING
9+00.00	809871.31	448781.51
10+00.00	809871.33	448881.51
11+00.00	809871.36	448981.51

ALIGNMENT INFO NORTH HORN STREET		
STATION	EASTING	NORTHING
10+00.00	810208.41	448877.92
11+00.00	810208.24	448977.92

ALIGNMENT INFO SOUTH HORN STREET		
STATION	EASTING	NORTHING
9+00.00	810207.49	448777.93
10+00.00	810207.31	448877.93

ALIGNMENT INFO NORTH GARDNER STREET		
STATION	EASTING	NORTHING
10+00.00	810545.09	448874.33
11+00.00	810544.92	448974.33

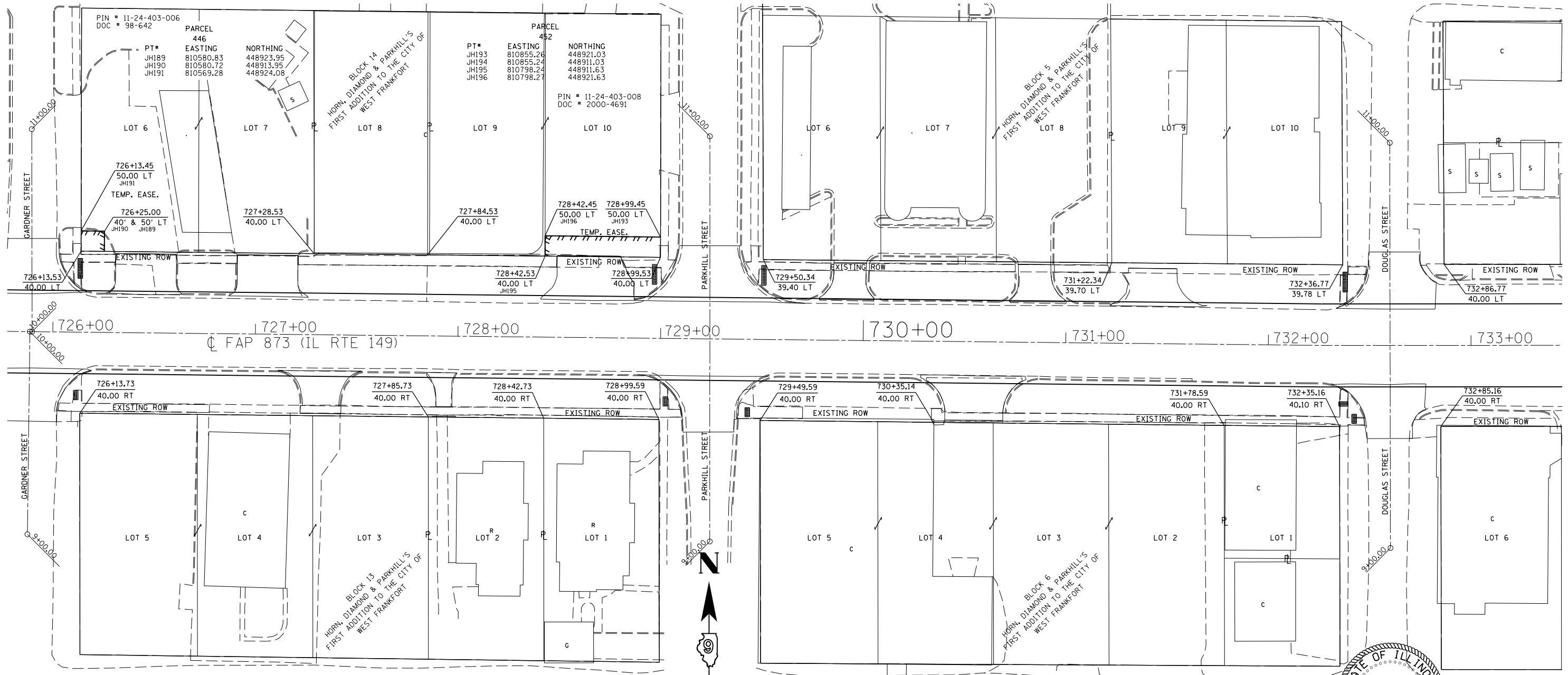
ALIGNMENT INFO SOUTH GARDNER STREET		
STATION	EASTING	NORTHING
9+00.00	810542.78	448774.35
10+00.00	810544.00	448874.34



JOHN G. HOBBS
 ILLINOIS PROFESSIONAL LAND SURVEYOR
 Current license expires 11/2020.


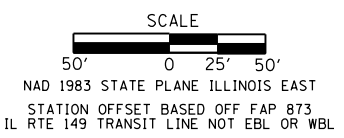
This professional service conforms to the current Illinois minimum standards for a boundary survey.

A PART OF SECTION 24
 TOWNSHIP 7 SOUTH, RANGE 2 EAST
 3RD P. M. FRANKLIN COUNTY
 STATE OF ILLINOIS



PARCEL #	PROPERTY OWNER	PURPOSE	ACREAGE
446	XP, LLC	T.E.	0.003±
452	JAMES K. POWLESS	T.E.	0.014±

ALIGNMENT INFO	EASTING	NORTHING
ALIGNMENT INFO NORTH GARDNER STREET		
STATION 10+00.00	810545.09	448874.33
11+00.00	810544.92	448974.33
ALIGNMENT INFO SOUTH GARDNER STREET		
STATION 9+00.00	810542.78	448774.35
10+00.00	810544.00	448874.34
ALIGNMENT INFO PARKHILL STREET		
STATION 9+00.00	810879.55	448770.77
10+00.00	810879.37	448870.77
11+00.00	810879.64	448970.77
ALIGNMENT INFO DOUGLAS STREET		
STATION 9+00.00	811215.53	448767.56
10+00.00	811215.36	448867.56
11+00.00	811215.18	448967.56



JOHN G. HOBBS
 ILLINOIS PROFESSIONAL LAND SURVEYOR

Current license expires 11/2020.

This professional service conforms to the current Illinois minimum standards for a boundary survey.

MODEL: Default
 FILE: 28-5106(W-3,RS-8)

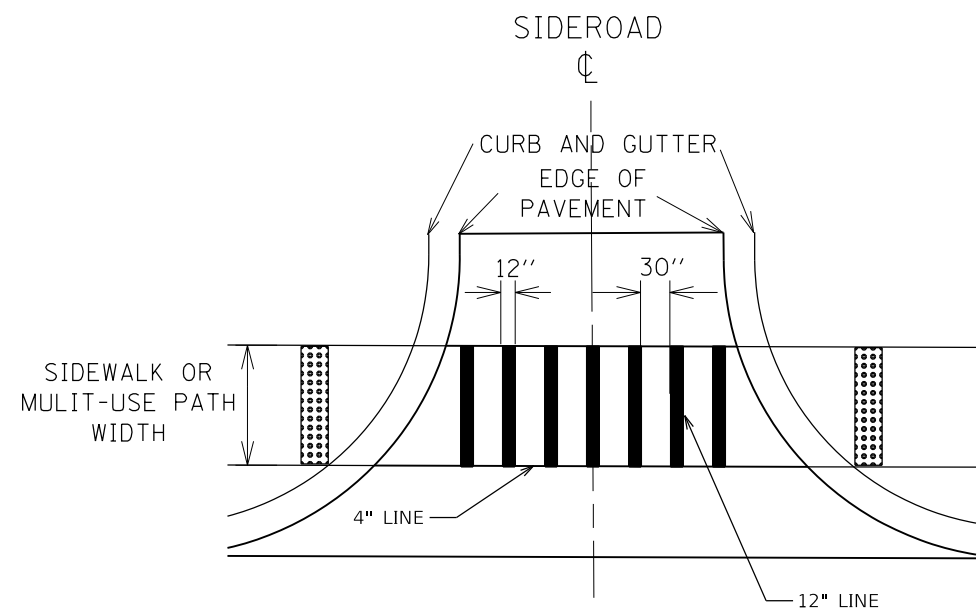
USER NAME	DESIGNED	REVISIONS
= maesbl	-	-
	DRAWN	-
	CHECKED	-
	DATE	-

STATE OF ILLINOIS
 DEPARTMENT OF TRANSPORTATION

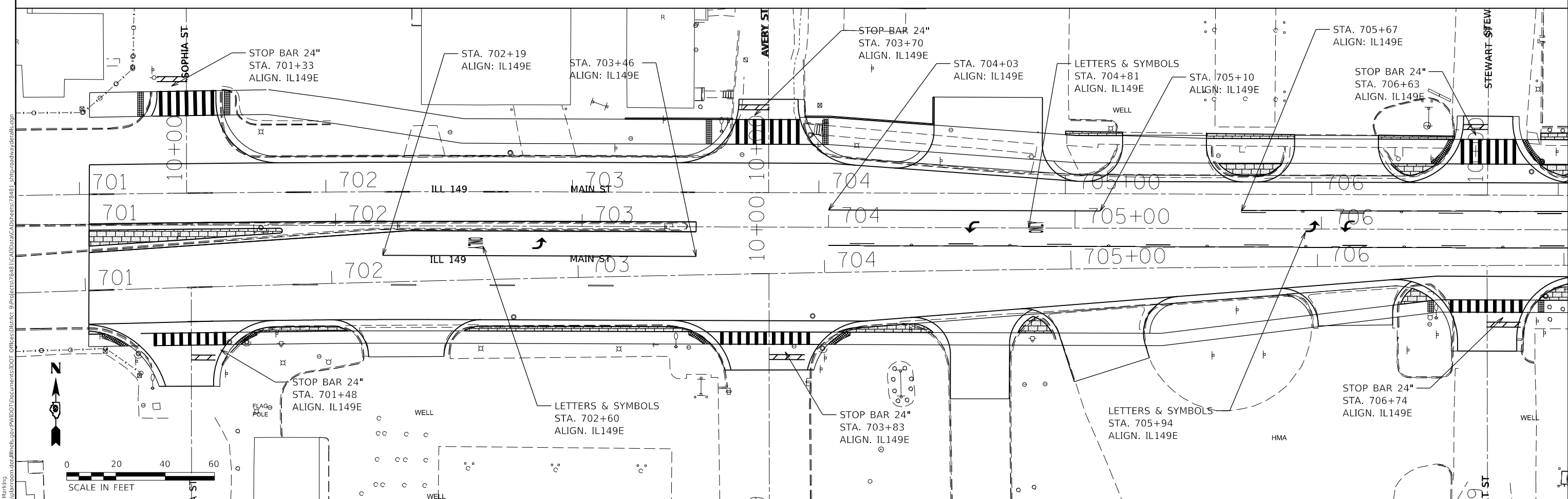
RIGHT OF WAY PLAT
 IL RTE 149 FROM I-57 TO DOUGLAS ST

SCALE: 1" = 50' SHEET 5 OF 5 SHEETS STA. 726+00.00 TO STA. 733+00.00

F.A.P. RTE.	SECTION	COUNTY	TOTAL SHEETS	SHEET NO.
873	28-5,106(W-3,RS-8)	FRANKLIN	171	72
WEST FRANKFORT		CONTRACT NO. 78481		
R-99-010-15	ILLINOIS	FED. AID PROJECT		



SPACE CROSS WALK PAVEMENT MARKING
 EVENLY ACROSS LANES
 CROSSWALK PAVEMENT MARKING DETAIL



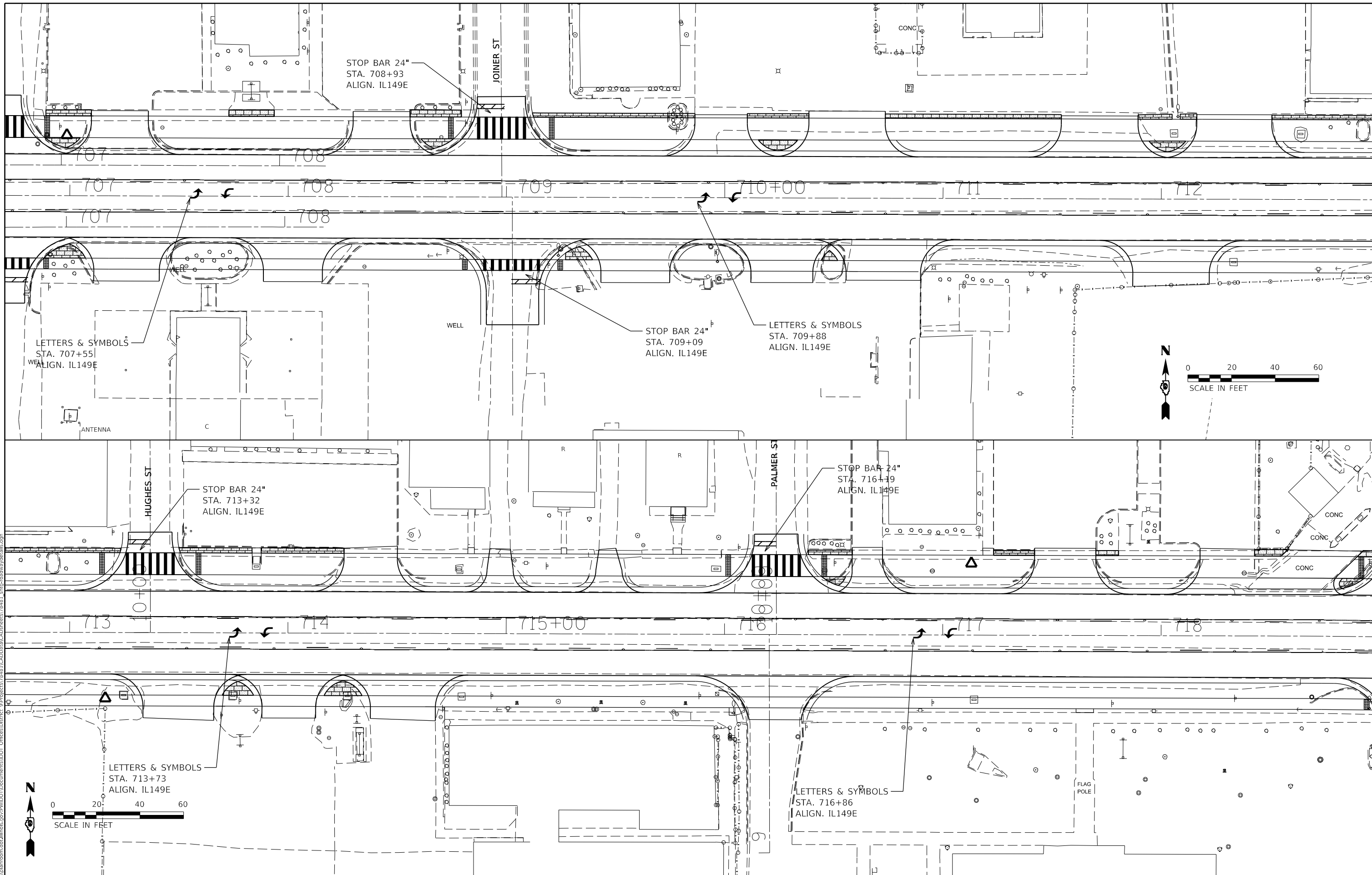
MODEL: B:\pvt\Marketing
 FILE: \Marketing\2020\Illinois\DOT\Documents\DOT_Offices\District 9\Projects\78481\CAD\Drawings\78481_Strip\roadway\pavmark.dgn

USER NAME = maesdt	DESIGNED -	REVISED -
	DRAWN -	REVISED -
PLOT SCALE = 40,0000 ' / in.	CHECKED -	REVISED -
PLOT DATE = 8/14/2020	DATE -	REVISED -

**STATE OF ILLINOIS
 DEPARTMENT OF TRANSPORTATION**

IL 149 PAVEMENT MARKING PLAN	
SCALE:	SHEET OF SHEETS STA. TO STA.

F.A.P. RTE. 873	SECTION 28-5106(W-3,RS-8)	COUNTY FRANKLIN	TOTAL SHEETS 171	SHEET NO. 73
CONTRACT NO. 78481				
ILLINOIS FED. AID PROJECT				



MODEL: B_Pav_Mark_Plot
 FILE: \\blm\comada\dot\illinois\gov\pww\DOT\Documents\DOT_Offices\Director\Projects\78481\CADD\Drawings\CAD\Sheet\78481_Pav_Mark_Plan.dwg

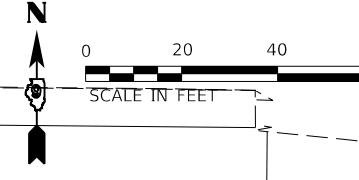
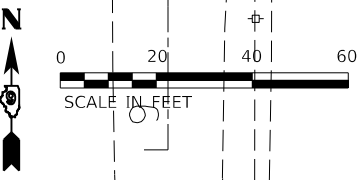
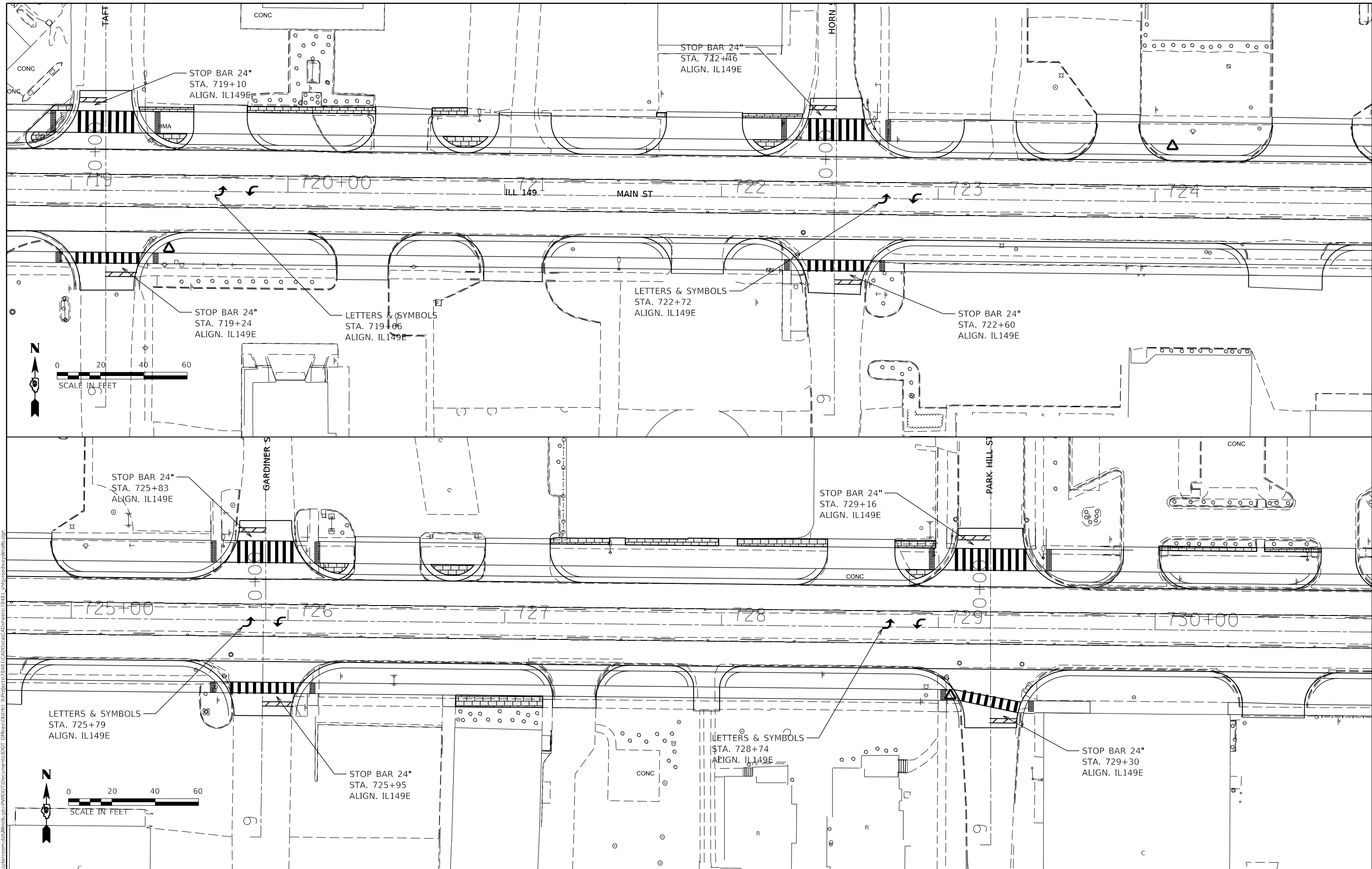
USER NAME = maesbl	DESIGNED -	REVISED -
PLOT SCALE = 40.0000' / in.	DRAWN -	REVISED -
PLOT DATE = 8/14/2020	CHECKED -	REVISED -
	DATE -	REVISED -

STATE OF ILLINOIS
DEPARTMENT OF TRANSPORTATION

IL 149
PAVEMENT MARKING PLAN

F.A.P. RTE.	SECTION	COUNTY	TOTAL SHEETS	SHEET NO.
873	28-5106(W-3,RS-8)	FRANKLIN	171	74
CONTRACT NO. 78481				
ILLINOIS FED. AID PROJECT				

SCALE: SHEET OF SHEETS STA. TO STA.



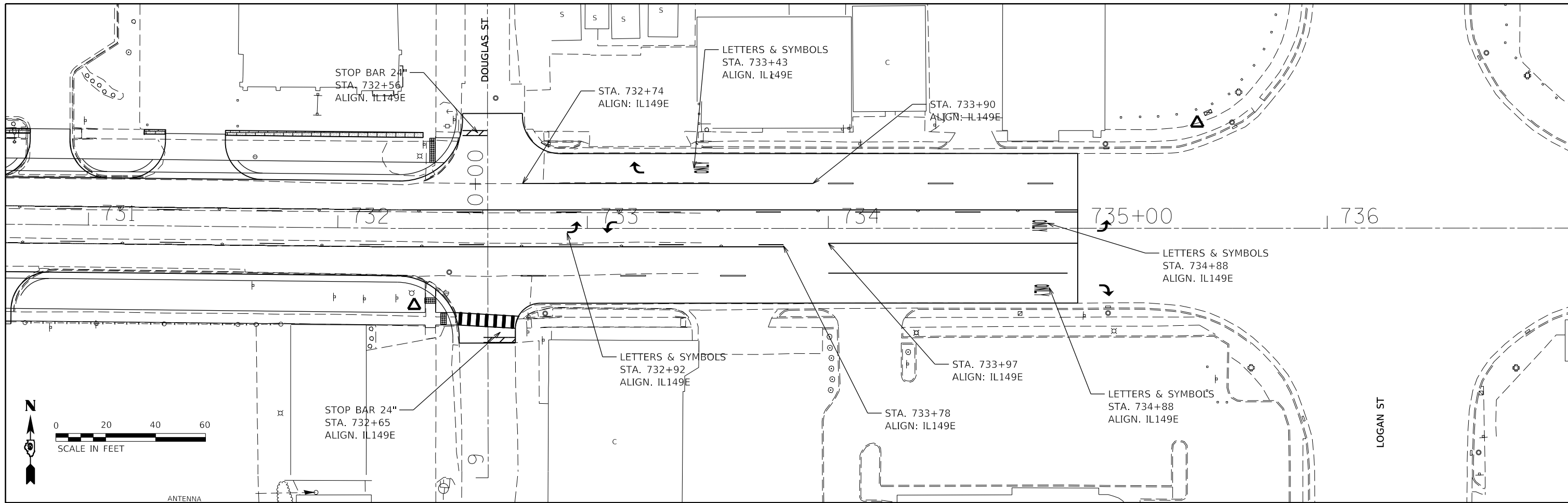
MODEL: B:\pvt\msh\img
 FILE: Model: B:\pvt\msh\img\DOT\Documents\DOT_Offices\District 9\Projects\78481\CADD\Drawings\CAD\Sheet\78481_513r.pvd\pvd.dwg

USER NAME = maesbl	DESIGNED -	REVISED -
	DRAWN -	REVISED -
PLOT SCALE = 40.0000' / in.	CHECKED -	REVISED -
PLOT DATE = 8/14/2020	DATE -	REVISED -

STATE OF ILLINOIS
DEPARTMENT OF TRANSPORTATION

IL 149				
PAVEMENT MARKING PLAN				
SCALE:	SHEET	OF	SHEETS	STA. TO STA.

F.A.P. RTE.	SECTION	COUNTY	TOTAL SHEETS	SHEET NO.
873	28-5106(W-3,RS-8)	FRANKLIN	171	75
CONTRACT NO. 78481				
ILLINOIS FED. AID PROJECT				



THIS SPACE INTENTIONALLY LEFT BLANK

MODEL: B_Pav_Marking
 FILE: Model_Pav_Marking.dwg
 PROJECT: 28-5106(W-3,RS-8)
 SHEET: 76 of 171
 DATE: 8/14/2020

USER NAME = maesbl	DESIGNED -	REVISED -
PLOT SCALE = 40.0000 ' / in.	DRAWN -	REVISED -
PLOT DATE = 8/14/2020	CHECKED -	REVISED -
	DATE -	REVISED -

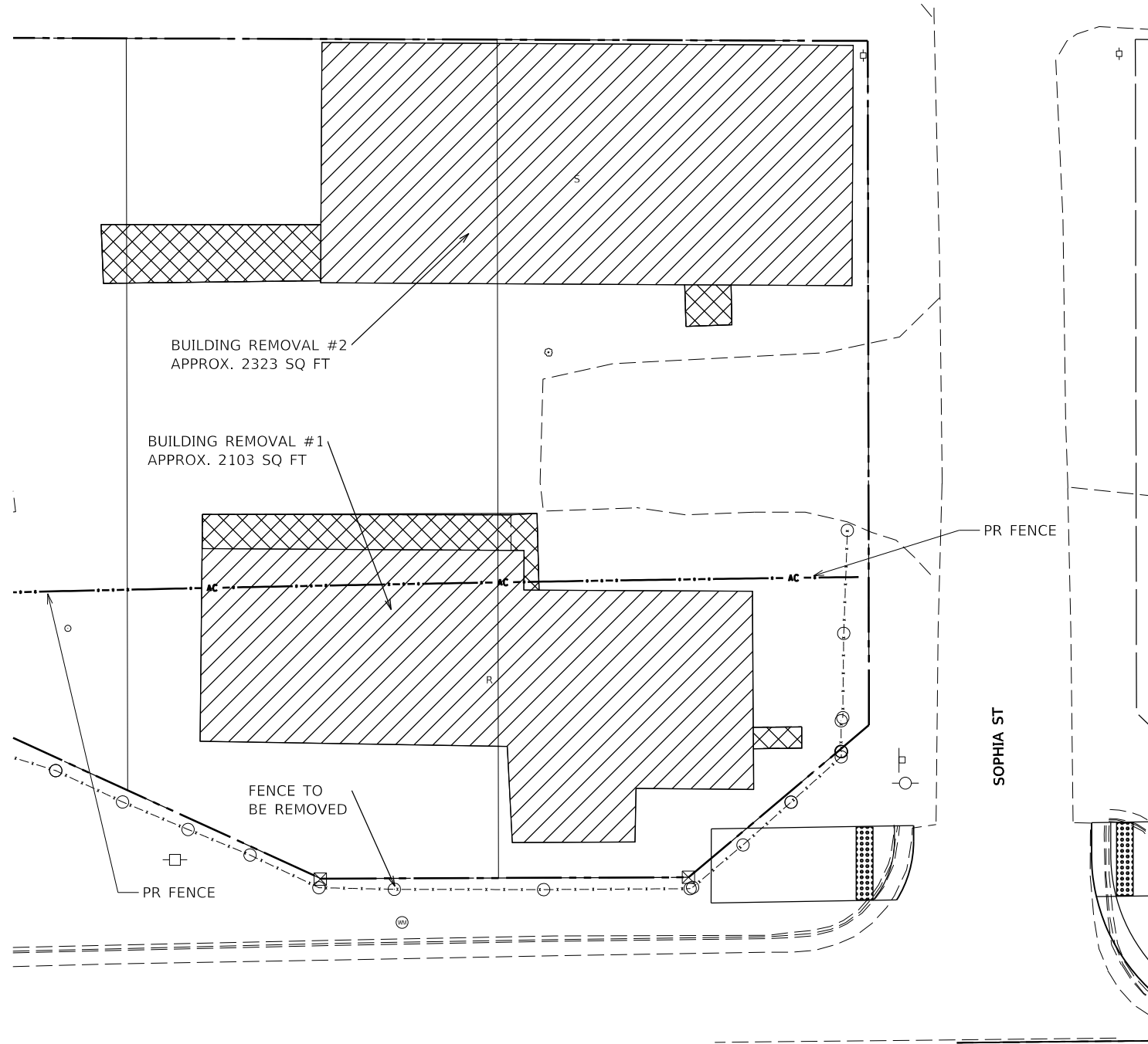
**STATE OF ILLINOIS
DEPARTMENT OF TRANSPORTATION**

IL 149 PAVEMENT MARKING PLAN			
SCALE:	SHEET	OF SHEETS	STA. TO STA.

F.A.P. RTE.	SECTION	COUNTY	TOTAL SHEETS	SHEET NO.
873	28-5106(W-3,RS-8)	FRANKLIN	171	76
CONTRACT NO. 78481				
ILLINOIS FED. AID PROJECT				

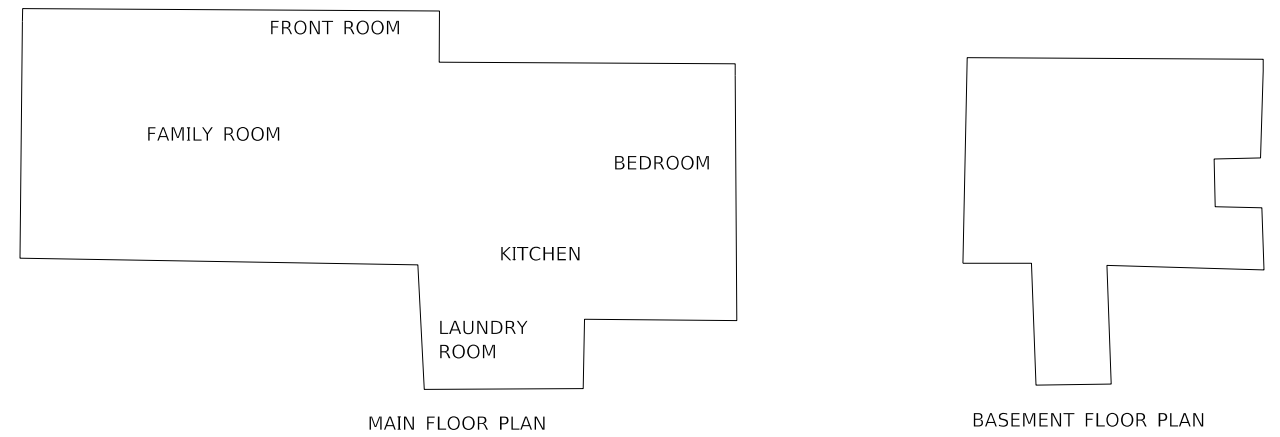
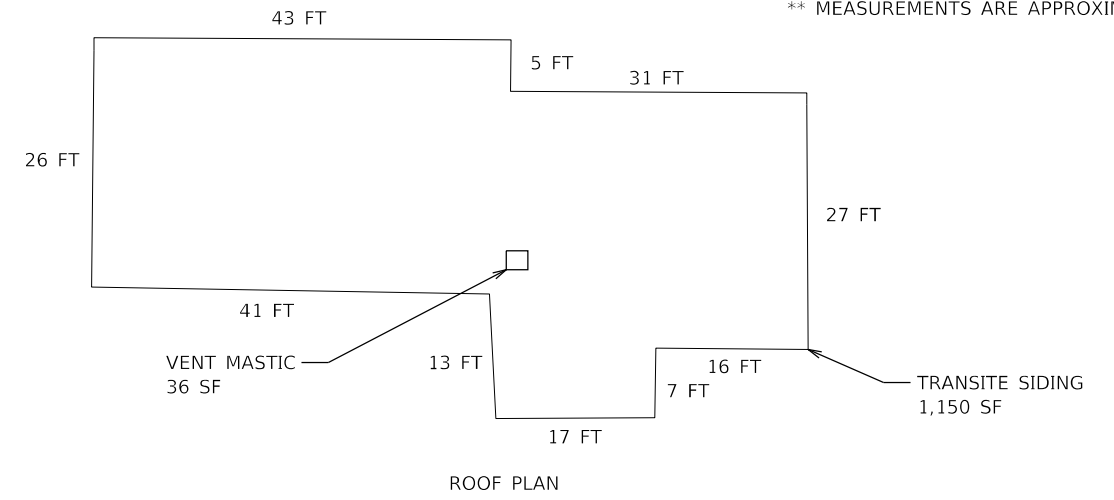
BUILDING DEMOLITION SCHEDULE

LOCATION		POROUS GRANULAR BACKFILL	SIDEWALK REMOVAL
		CU YD	SQ FT
LOCATION #1	BUILDING #1	624	264
	BUILDING #2		267
TOTAL		624	531



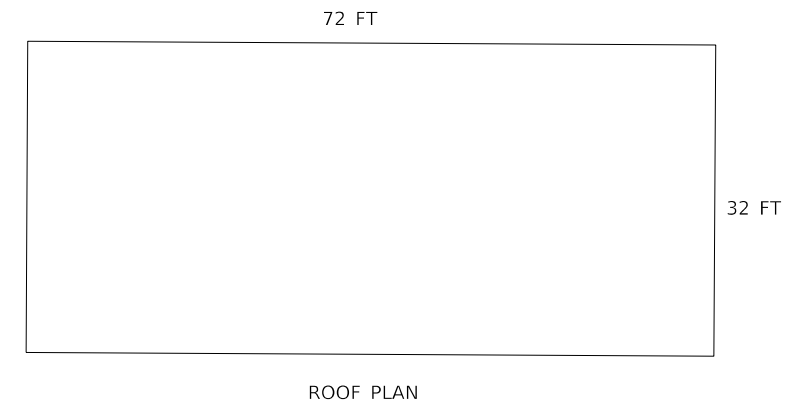
BUILDING #1: NON-FRIABLE ASBESTOS

* NOT TO SCALE
** MEASUREMENTS ARE APPROXIMATE



BUILDING #2:

* NOT TO SCALE
** MEASUREMENTS ARE APPROXIMATE



MODEL: House Plans
 FILE NAME: p:\pub\housplans\DOT Documents\DOT Office\Detail\9\Projects\78481\CADD\DATA\CAD\housplans\78481_smt-detail.dgn

USER NAME = maesbl	DESIGNED -	REVISED -
PLOT SCALE = 20.0000 ' / in.	DRAWN -	REVISED -
PLOT DATE = 8/14/2020	CHECKED -	REVISED -
	DATE -	REVISED -

**STATE OF ILLINOIS
DEPARTMENT OF TRANSPORTATION**

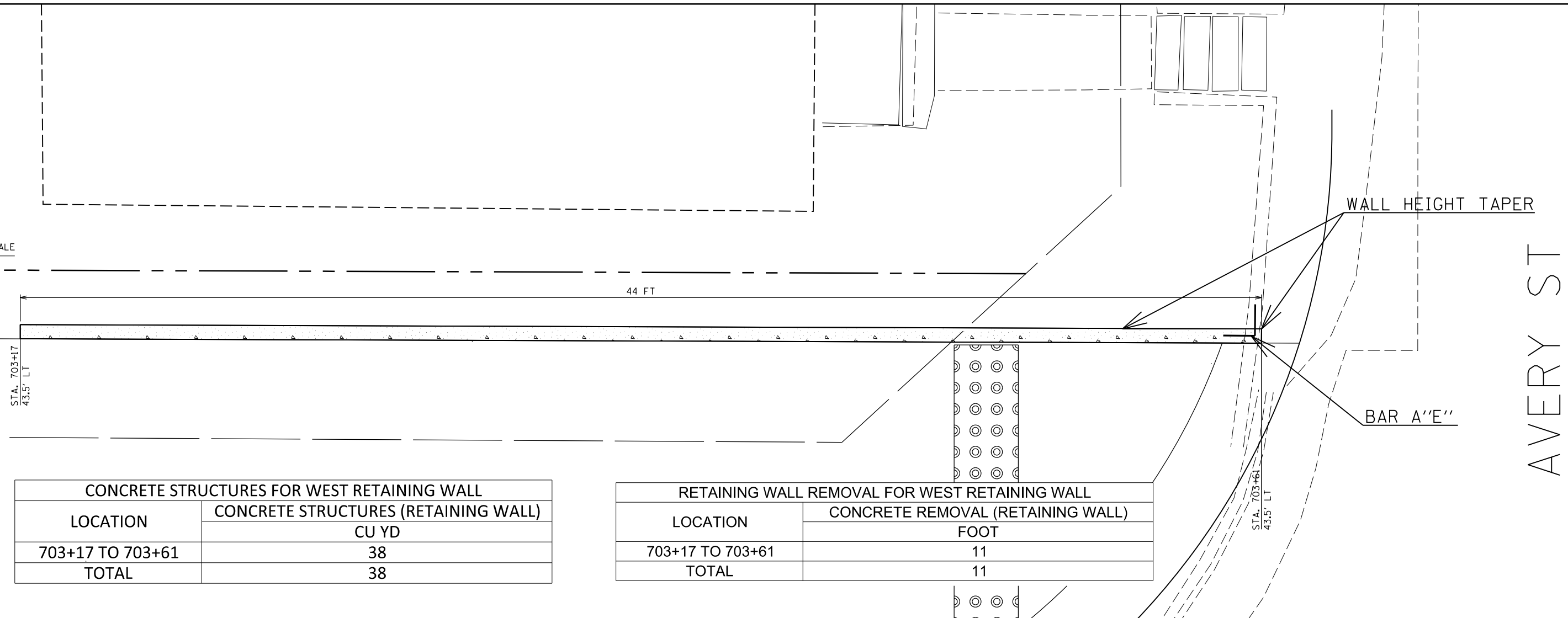
**BUILDING REMOVAL LOCATION #1
1401 W. Main St., W. Frankfort**

SCALE: SHEET OF SHEETS STA. TO STA.

F.A.P. RTE.	SECTION	COUNTY	TOTAL SHEETS	SHEET NO.
873	28-5,106(W-3,RS-8)	FRANKLIN	171	77
CONTRACT NO. 78481				
ILLINOIS FED. AID PROJECT				

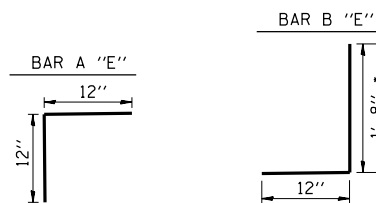


NOT TO SCALE

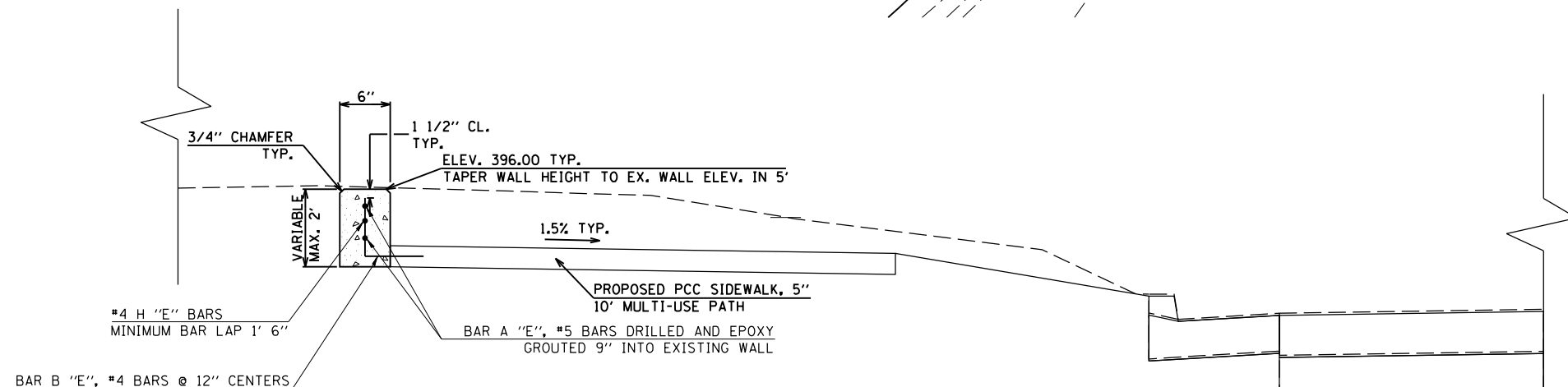


CONCRETE STRUCTURES FOR WEST RETAINING WALL	
LOCATION	CONCRETE STRUCTURES (RETAINING WALL) CU YD
703+17 TO 703+61	38
TOTAL	38

RETAINING WALL REMOVAL FOR WEST RETAINING WALL	
LOCATION	CONCRETE REMOVAL (RETAINING WALL) FOOT
703+17 TO 703+61	11
TOTAL	11



REINFORCEMENT FOR WEST RETAINING WALL					
BAR	SIZE	SHAPE	LENGTH	NUMBER	WEIGHT LBS.
A "E"	5		2' 0"	2	4.17
B "E"	4		1' 8" *	44	48.79
H "E"	4		22' 7"	2	30.17
TOTAL					83.13



**RETAINING WALL DETAIL
WEST OF AVERY STREET**

TO BE USED
STA. 703+17 TO STA. 703+61
(IL149E ALIGNMENT)

• CUT IN FIELD IF NEEDED

SEE IL 149 PLAN/ PROFILE SHEETS FOR MULTI-USE
PATH ELEVATIONS.

WORK INVOLVED IN THE CONSTRUCTION OF RETAINING
WALLS AND REINFORCEMENT WILL BE PAID FOR AS
CONCRETE STRUCTURES (RETAINING WALL) (CU YD).

REINFORCEMENT BARS DESIGNATED "E" SHALL BE EPOXY COATED.

**STATE OF ILLINOIS
DEPARTMENT OF TRANSPORTATION**

DETAILS: WEST RETAINING WALL

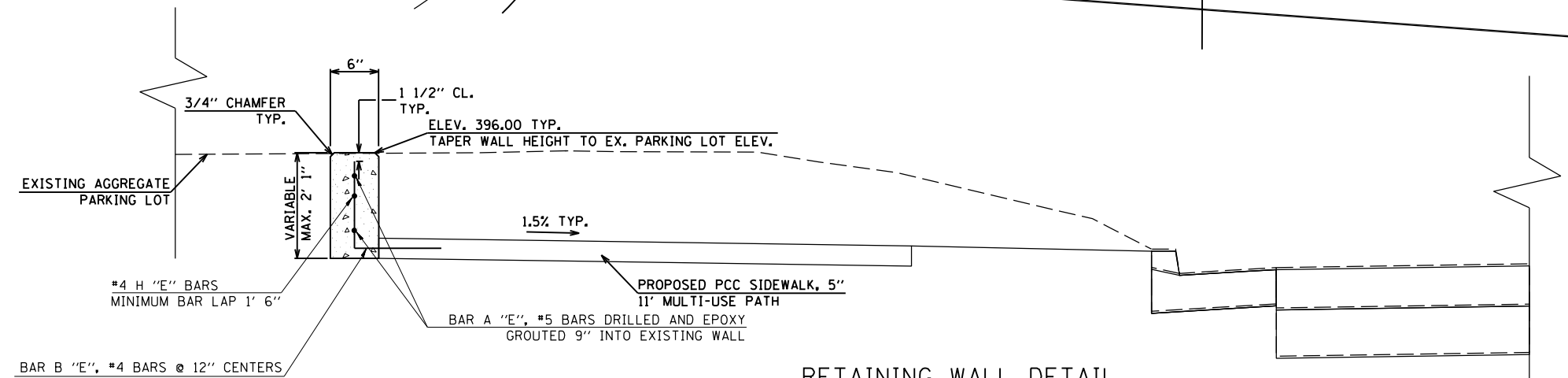
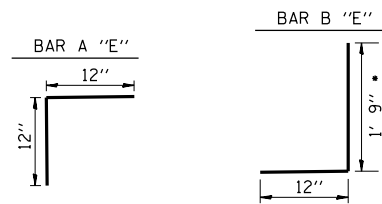
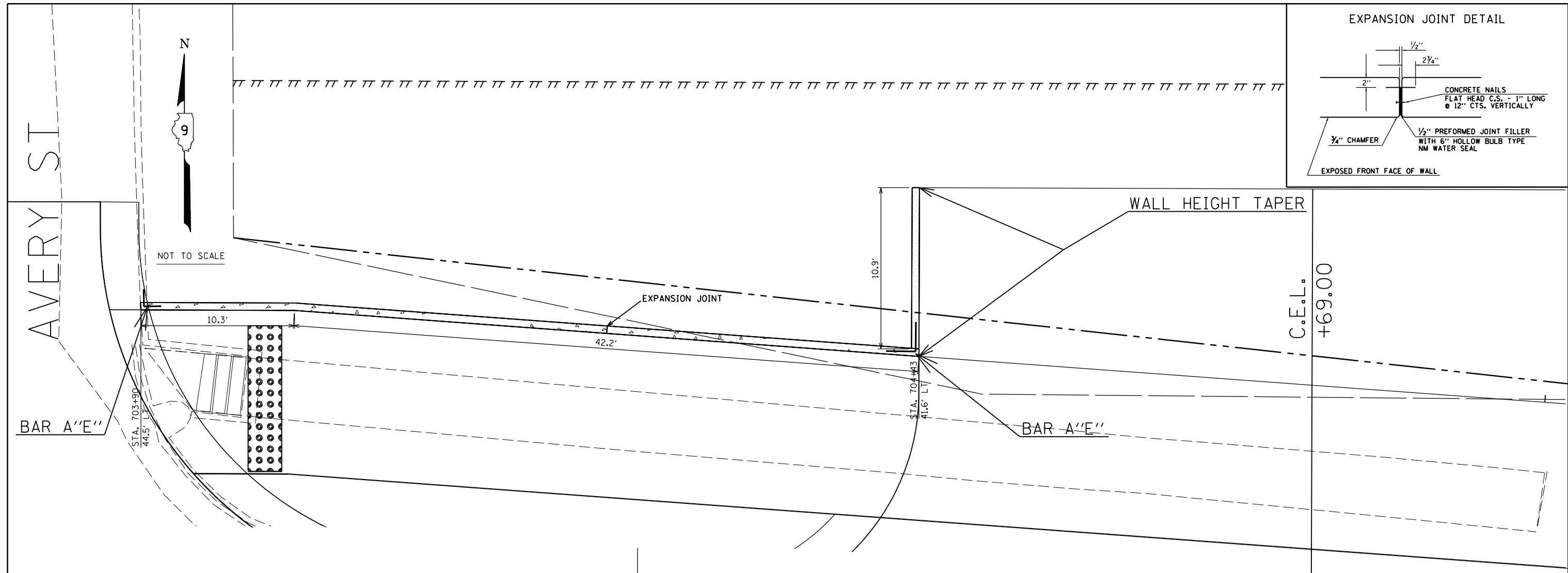
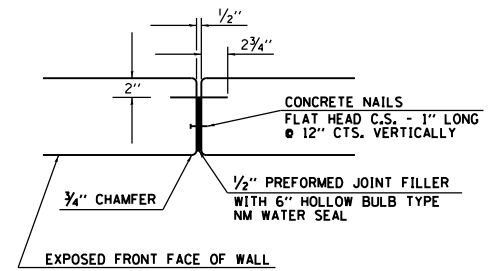
USER NAME = maesbl	DESIGNED -	REVISED -
PLOT SCALE = 100,0000 ' / in.	DRAWN -	REVISED -
PLOT DATE = 8/14/2020	CHECKED -	REVISED -
	DATE -	REVISED -

SCALE: SHEET OF SHEETS STA. TO STA.

F.A.P. RTE.	SECTION	COUNTY	TOTAL SHEETS	SHEET NO.
873	28-5106(W-3,RS-8)	FRANKLIN	171	78
CONTRACT NO. 78481				
ILLINOIS FED. AID PROJECT				

MODEL: Default
FILE: A:\a149e_p10\p10.dwg
PROJECT: 78481\CAD\Drawings\DOT - Office\Drawings\9\Projects\78481\CAD\Drawings\DOT - Office\Drawings\78481_smt-deta11.dwg

EXPANSION JOINT DETAIL



RETAINING WALL DETAIL
EAST OF AVERY STREET

TO BE USED
STA. 703+90 TO STA. 704+43
(IL149E ALIGNMENT)

REINFORCEMENT FOR EAST RETAINING WALL					
BAR	SIZE	SHAPE	LENGTH	NUMBER	WEIGHT LBS.
A "E"	5	└	2' 0"	4	4.17
B "E"	4	└	1' 9" *	63	73.65
H "E"	4	—	24' 4"	3	65.01
TOTAL					142.83

• CUT IN FIELD IF NEEDED

SEE IL 149 PLAN/PROFILE SHEETS FOR MULTI-USE PATH ELEVATIONS.

WORK INVOLVED IN THE CONSTRUCTION OF RETAINING WALLS AND REINFORCEMENT WILL BE PAID FOR AS CONCRETE STRUCTURES (RETAINING WALL) (CU YD).

REINFORCEMENT BARS DESIGNATED "E" SHALL BE EPOXY COATED.

CONCRETE STRUCTURES FOR EAST RETAINING WALL	
LOCATION	CONCRETE STRUCTURES (RETAINING WALL) CU YD
703+90 TO 704+43	67
TOTAL	67

RETAINING WALL REMOVAL FOR EAST RETAINING WALL	
LOCATION	CONCRETE REMOVAL (RETAINING WALL) FOOT
703+90 TO 704+43	4.5
TOTAL	4.5

MODEL: Default
FILE: Model - 20240808.dwg
PROJECT: 28-5106(W-3,RS-8)
OFFICE: 28-5106(W-3,RS-8)
DATE: 8/14/2020

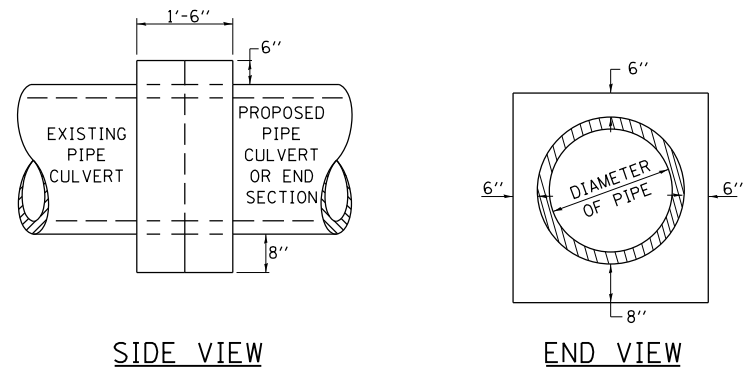
USER NAME = maesbl	DESIGNED -	REVISED -
PLOT SCALE = 100.0000' / in.	DRAWN -	REVISED -
PLOT DATE = 8/14/2020	CHECKED -	REVISED -
	DATE -	REVISED -

**STATE OF ILLINOIS
DEPARTMENT OF TRANSPORTATION**

SCALE:	SHEET	OF	SHEETS	STA.	TO	STA.
--------	-------	----	--------	------	----	------

F.A.P. RTE.	SECTION	COUNTY	TOTAL SHEETS	SHEET NO.
873	28-5106(W-3,RS-8)	FRANKLIN	171	79
CONTRACT NO. 78481				
ILLINOIS FED. AID PROJECT				

CONCRETE COLLAR
PIPE TO PIPE



TABULATION

DIAMETER OF PIPE	CL SI CONC CU YDS EST
12"	0.24
15"	0.29
18"	0.32
24"	0.44
30"	0.56
36"	0.66
42"	0.80
48"	0.93
54"	1.07
60"	1.22
72"	1.55

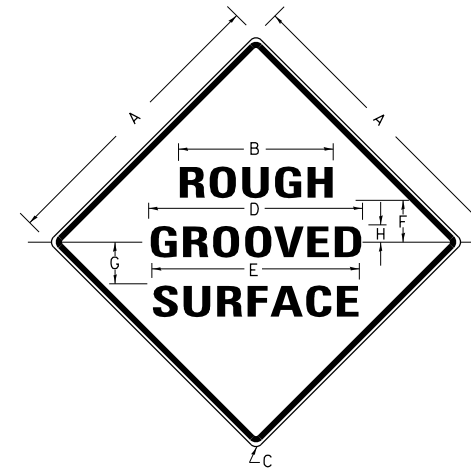
THE CONCRETE COLLAR SHALL BE PAID FOR AT THE CONTRACT UNIT PRICE PER CUBIC YARD FOR **CONCRETE COLLAR**, AS SHOWN ON THE PLANS, WHICH PRICE SHALL INCLUDE THE REMOVAL OF SUCH PORTIONS THE EXISTING HEADWALLS AS MAY BE REQUIRED. CLASS SI CONCRETE SHALL BE USED THROUGHOUT.

REVISIONS

DRAWN	7-13-90
REVISED	8-22-94
REVISED	3-26-08
REVISED	5-17-13

STD. 9-79

ILLINOIS STANDARD



COLORS:
LEGEND AND BORDER- BLACK NON-REFLECTORIZED
BACKGROUND- ORANGE REFLECTORIZED

SIGN SIZE	DIMENSIONS							
	A	B	C	D	E	F	G	H
48X48	48.0	24.1	3.0	34.0	33.0	6.0	13.0	3.5

SIGN SIZE	SERIES LINES			MAR GIN	BOR DER	BLANK STD.
	1	2	3			
48X48	7C	7C	7C	0.8	1.2	B4-48D

ALL DIMENSIONS IN INCHES

NOTES:

PRIOR TO ALLOWING TRAFFIC ON ANY PORTION OF THE ROADWAY THAT HAS BEEN COLDMILLED, THE CONTRACTOR SHALL HAVE ERECTED "ROUGH GROOVED SURFACE" SIGNS THAT CONFORM TO THE ABOVE DETAILS. A MINIMUM OF ONE SIGN AT EACH END OF THE IMPROVEMENT WILL BE REQUIRED. THE CONTRACTOR SHALL MAINTAIN THE "ROUGH GROOVED SURFACE" SIGNS UNTIL THE COLDMILLED SURFACE IS COVERED WITH LEVELING BINDER OR SURFACE COURSE.

IF AT ANY TIME THE SIGNS ARE IN PLACE BUT NOT APPLICABLE, THEY SHALL BE TURNED FROM THE VIEW OF MOTORISTS OR COVERED AS DIRECTED BY THE ENGINEER.

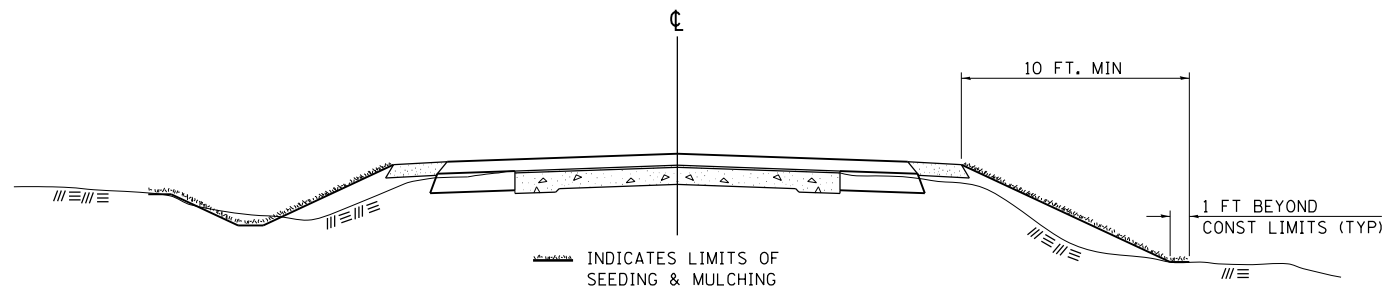
THE COST OF FURNISHING, ERECTING, MAINTAINING, AND REMOVING THE REQUIRED SIGNS SHALL BE INCLUDED IN THE CONTRACT.

REVISIONS

REDRAWN	2-15-89
REVISED	4-6-93
REVISED	3-27-08
REVIEWED	5-17-13

STD. 9-39

SEEDING & MULCHING



GENERAL NOTES

IN GENERAL, ALL EARTH SURFACES DISTURBED DURING CONSTRUCTION OPERATIONS SHALL BE SEEDED AND MULCHED UPON COMPLETION OF ALL GRADING OPERATIONS.

ON DETOUR ROADS, SLOPES SHALL BE SEEDED IMMEDIATELY UPON COMPLETION OF ANY GIVEN STAGE GRADING. TEMPORARY SEEDED SHALL BE CLASS 7.

FERTILIZER NUTRIENTS SHALL BE APPLIED TO ALL SEEDED AREAS. LIMESTONE SHALL BE APPLIED TO ALL AREAS OF FINAL SEEDED.

THE RATES OF APPLICATION OF FERTILIZER, MULCH AND LIMESTONE SHALL BE AS SPECIFIED IN THE SPECIAL PROVISIONS FOR ROAD AND BRIDGE CONSTRUCTION.

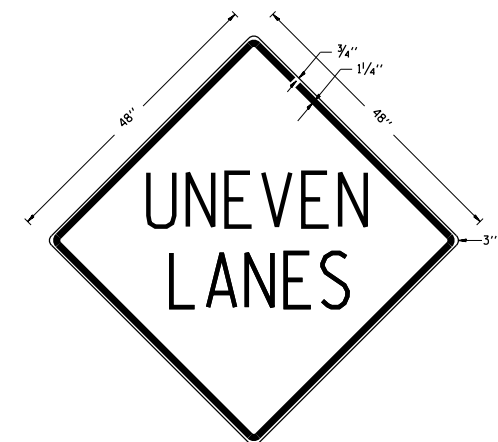
SECTIONS 250 AND 251 OF THE STANDARD SPECIFICATIONS SHALL GOVERN THIS WORK EXCEPT AS SPECIFIED HEREIN OR AS NOTED IN THE SPECIAL PROVISIONS.

REVISIONS

REDRAWN	2-15-89
REVISED	8-15-94
REVISED	6-3-99
REVISED	3-27-08
REVISED	5-16-13

STD. 9-12

UNEVEN LANES SIGN
W8-11 (48" x 48")



COLORS:
LEGEND AND BORDER - BLACK NON-REFLECTORIZED
BACKGROUND - ORANGE REFLECTORIZED

NOTE: PRIOR TO ALLOWING TRAFFIC ON ANY PORTION OF THE ROADWAY THAT HAS BEEN COLDMILLED OR BEFORE RESURFACING OPERATIONS BEGIN, THE CONTRACTOR SHALL HAVE ERECTED "UNEVEN PAVEMENT" SIGNS THAT CONFORM TO THE ABOVE DETAILS. A MINIMUM OF ONE SIGN AT EACH END OF THE IMPROVEMENT WILL BE REQUIRED. THE CONTRACTOR SHALL MAINTAIN THE "UNEVEN PAVEMENT" SIGNS UNTIL THE RESURFACING OPERATIONS ARE COMPLETED.

IF AT ANY TIME THE SIGNS ARE IN PLACE BUT NOT APPLICABLE, THEY SHALL BE TURNED FROM THE VIEW OF MOTORISTS OR COVERED AS DIRECTED BY THE ENGINEER.

THE COST OF FURNISHING, ERECTING, MAINTAINING, AND REMOVING THE REQUIRED SIGNS SHALL BE INCLUDED IN THE CONTRACT.

REVISIONS

REDRAWN	2-15-89
REVISED	4-06-93
REDESIGNED	7-23-04
RESIZED	5-08-08
REVIEWED	5-17-13

STD. 9-41

MODEL: Default
FILE: \\hpc\p\pub\hpc\room\da\illinois\gov\p\illinois\dot\Documents\DOT_Offices\Illin\dot\9\Projects\78481\CADD\Drawings\CAD\Sheet\78481_smt_details.dgn

USER NAME = maesbl	DESIGNED -	REVISED -
PLOT SCALE = 100.0000' / in.	CHECKED -	REVISED -
PLOT DATE = 9/28/2020	DATE -	REVISED -

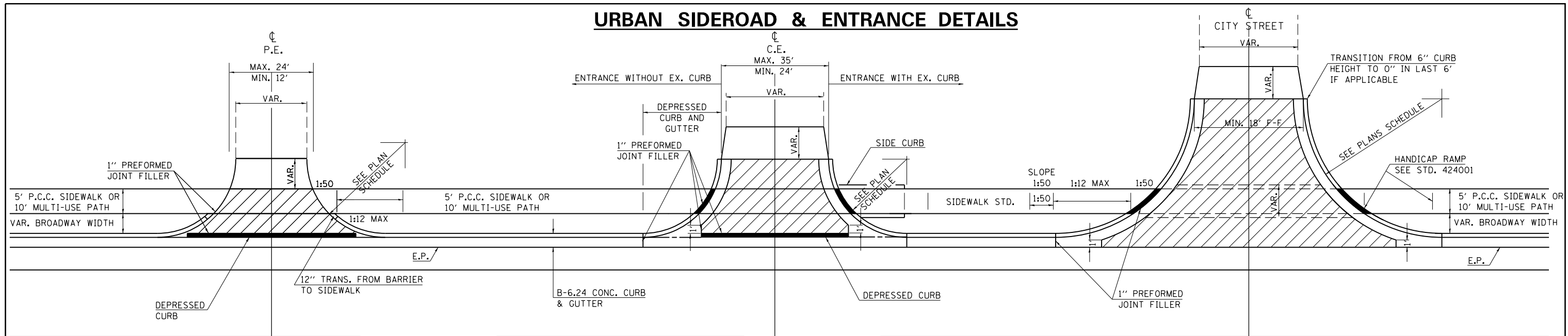
STATE OF ILLINOIS
DEPARTMENT OF TRANSPORTATION

DISTRICT DETAILS

SCALE: SHEET OF SHEETS STA. TO STA.

F.A.P. RTE.	SECTION	COUNTY	TOTAL SHEETS	SHEET NO.
873	28-5106(W-3,RS-8)	FRANKLIN	171	80
CONTRACT NO. 78481				
ILLINOIS FED. AID PROJECT				

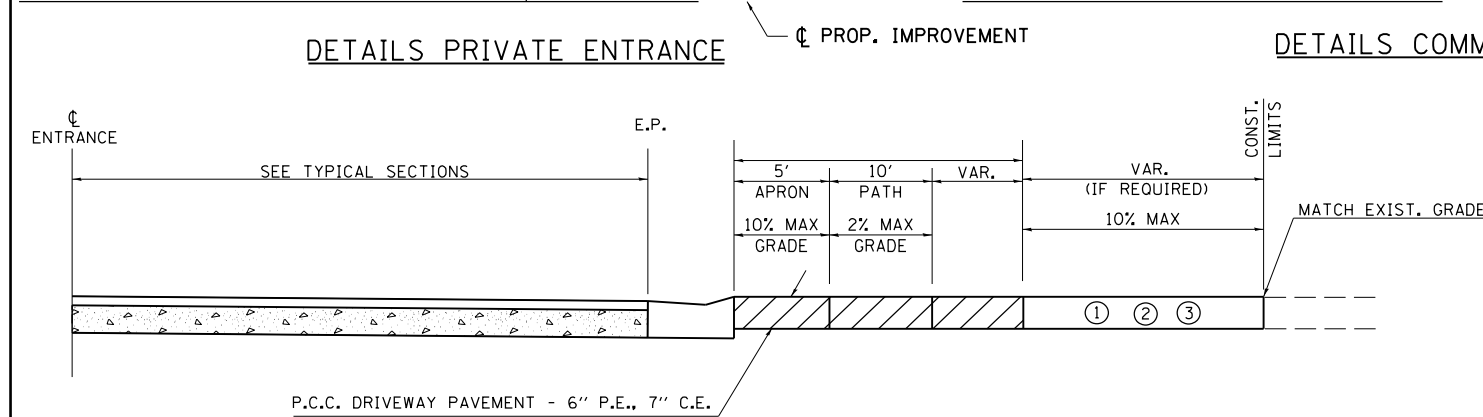
URBAN SIDEROAD & ENTRANCE DETAILS



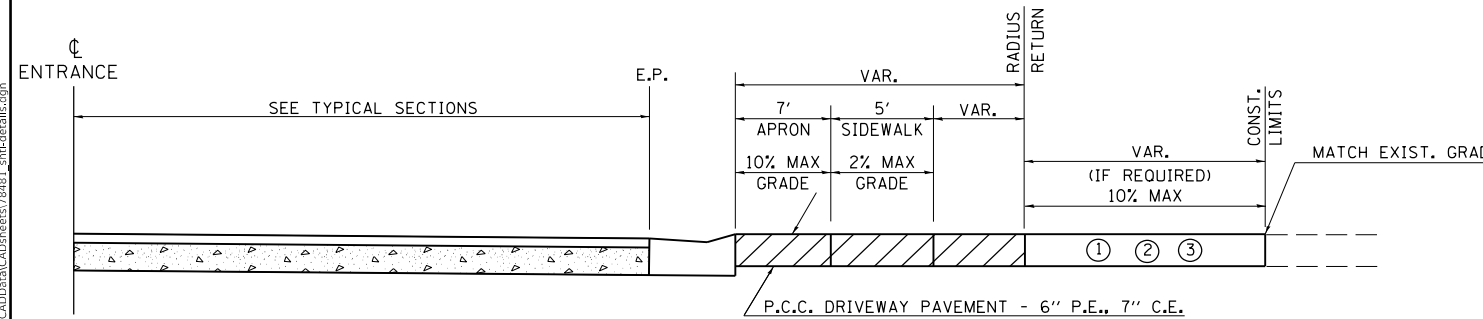
DETAILS PRIVATE ENTRANCE

DETAILS COMMERCIAL ENTRANCE

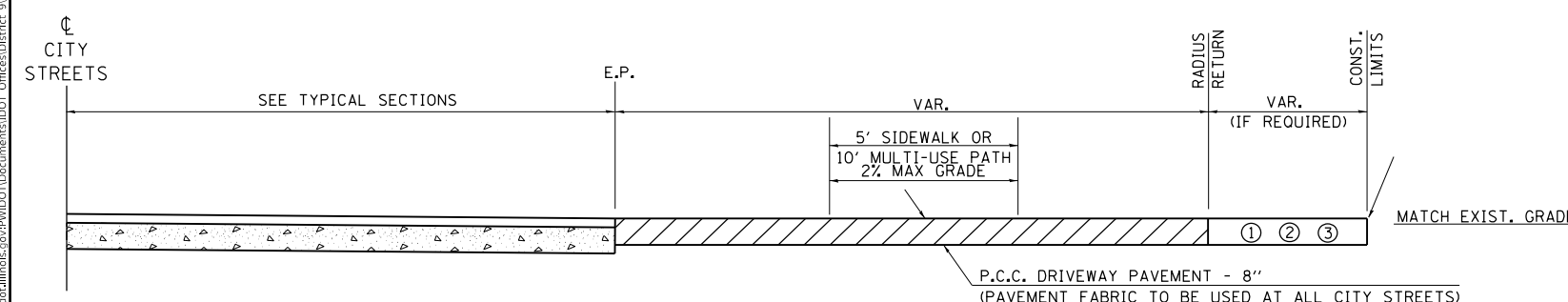
DETAILS CITY STREETS



PROFILE OF NORTH PRIVATE AND COMMERCIAL ENTRANCES



PROFILE OF SOUTH PRIVATE AND COMMERCIAL ENTRANCES



PROFILE OF CITY STREETS

GENERAL NOTES

- SEE PLAN SCHEDULES FOR DIMENSIONS AND QUANTITIES.
- SEE CROSS SECTIONS FOR PROPOSED PROFILE OF SIDEROAD AND ENTRANCES.
- IN GENERAL, WIDTH TRANSITION TAPER RATES ARE TO BE 5:1 FOR ENTRANCES, AND 10:1 FOR CITY STREETS.
- THE SAWING OF ALL JOINTS IN PCC DRIVEWAY PAVEMENT AT ALL LOCATIONS DESIGNATED BY THE ENGINEER, SHALL BE CONSIDERED INCIDENTAL TO THE COST OF THE PCC DRIVEWAY PAVEMENT.
- THE SIDEWALK AND MULTI-USE PATH AREA OF THE DRIVEWAY AND ENTRANCE PAVEMENT SHALL BE CONSTRUCTED AS A SEPARATE POUR AND SHALL BE THE SAME THICKNESS AS THE DRIVEWAY AND ENTRANCE PAVEMENT.

LEGEND

- EXISTING AGGREGATE SURFACE:
CONSTRUCT AGGREGATE SURFACE CSE, TYPE A WEDGE TO MATCH EXISTING GRADE. USE 6" MIN. (8" MIN. FOR CITY STREETS) THICKNESS FOR ANY REQUIRED WIDENING.
- EXISTING BITUMINOUS SURFACE:
USE 2" MIN. BITUMINOUS RESURFACING ON 4" MIN. AGGREGATE BASE COURSE.
- EXISTING CONCRETE SURFACE:
P.C.C. DRIVEWAY PAVEMENT 6" P.E.'S
P.C.C. DRIVEWAY PAVEMENT 7" C.E.'S
P.C.C. DRIVEWAY PAVEMENT 8" CITY STREETS (6" MIN. FOR CITY STREETS)

**STATE OF ILLINOIS
DEPARTMENT OF TRANSPORTATION**

SIDEROAD & ENTRANCE DETAILS

USER NAME = maesbl	DESIGNED -	REVISED -
	DRAWN -	REVISED -
PLOT SCALE = 100,000' / in.	CHECKED -	REVISED -
PLOT DATE = 8/14/2020	DATE -	REVISED -

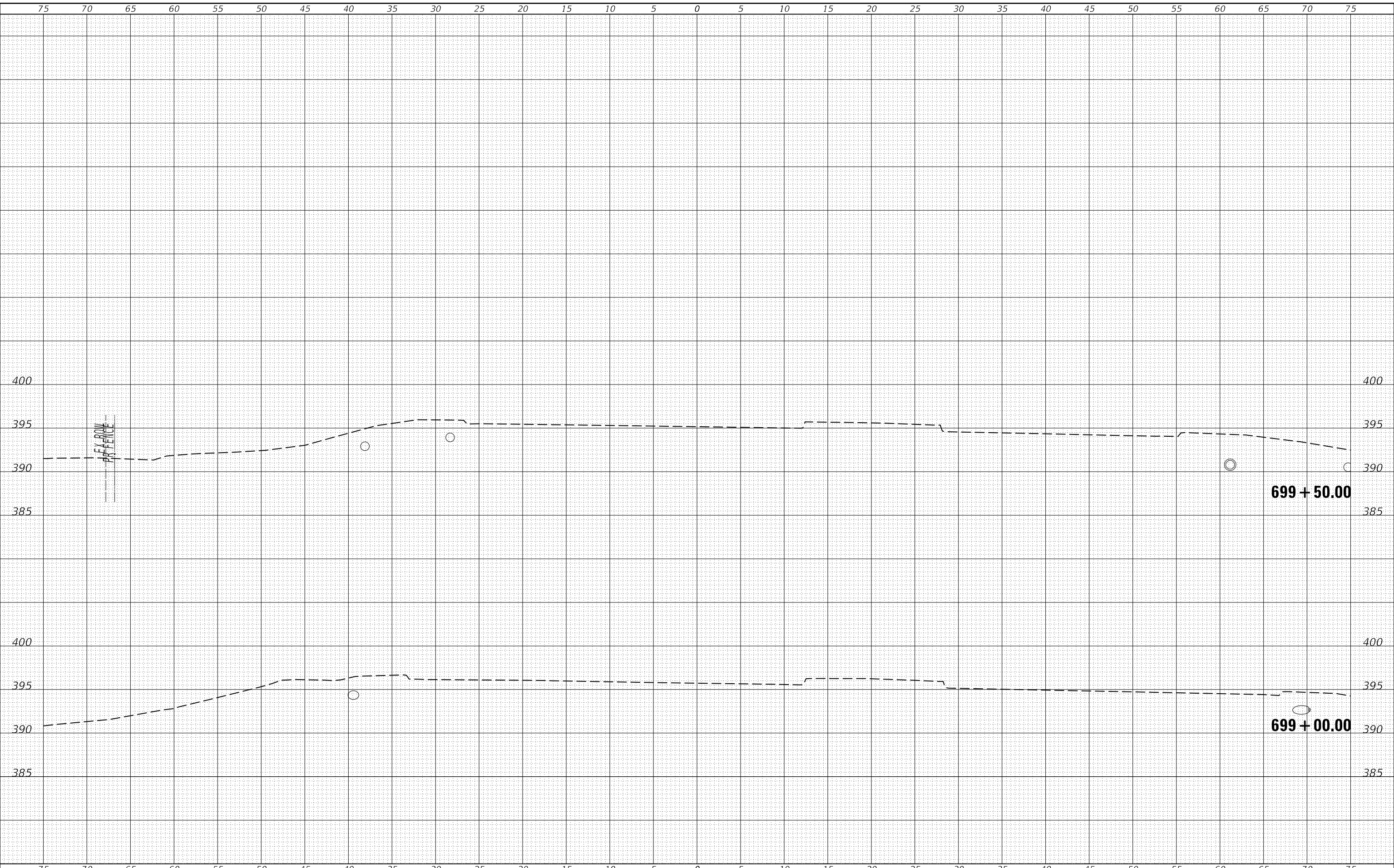
F.A. RTE.	SECTION	COUNTY	TOTAL SHEETS	SHEET NO.
873	28-5106(W-3,RS-8)	FRANKLIN	171	81
CONTRACT NO. 78481				
ILLINOIS FED. AID PROJECT				

MODEL: Default
 FILE: \\nrcs-prod\pub\barroom.dwg
 PROJECT: 78481
 SHEET: 81 of 171
 DATE: 8/14/2020

FINAL SURVEY NO.	SURVEYED	BY	DATE
NOTE BOOK NO.	PLOTTED		
	TEMPLATE		
	AREAS CHECKED		

ORIGINAL SURVEY NO.	SURVEYED	BY	DATE
NOTE BOOK NO.	PLOTTED		
	TEMPLATE		
	AREAS CHECKED		

MODEL Section 1
FILE NAME: D:\v\l\m\c\m\p\illinois\p\p\p\DOT\Documents\DOT_Offices\District_9\Projects\7848\CAD\Drawings\CAD\Drawings\7848_9\9\cross-sections.dgn



USER NAME = maesol	DESIGNED -	REVISED -
	DRAWN -	REVISED -
PLOT SCALE = 10.0000 ' / in.	CHECKED -	REVISED -
PLOT DATE = 8/14/2020	DATE -	REVISED -

**STATE OF ILLINOIS
DEPARTMENT OF TRANSPORTATION**

SCALE:	SHEET	OF	SHEETS	STA. 699+00.00	TO STA. 699+50.00
--------	-------	----	--------	----------------	-------------------

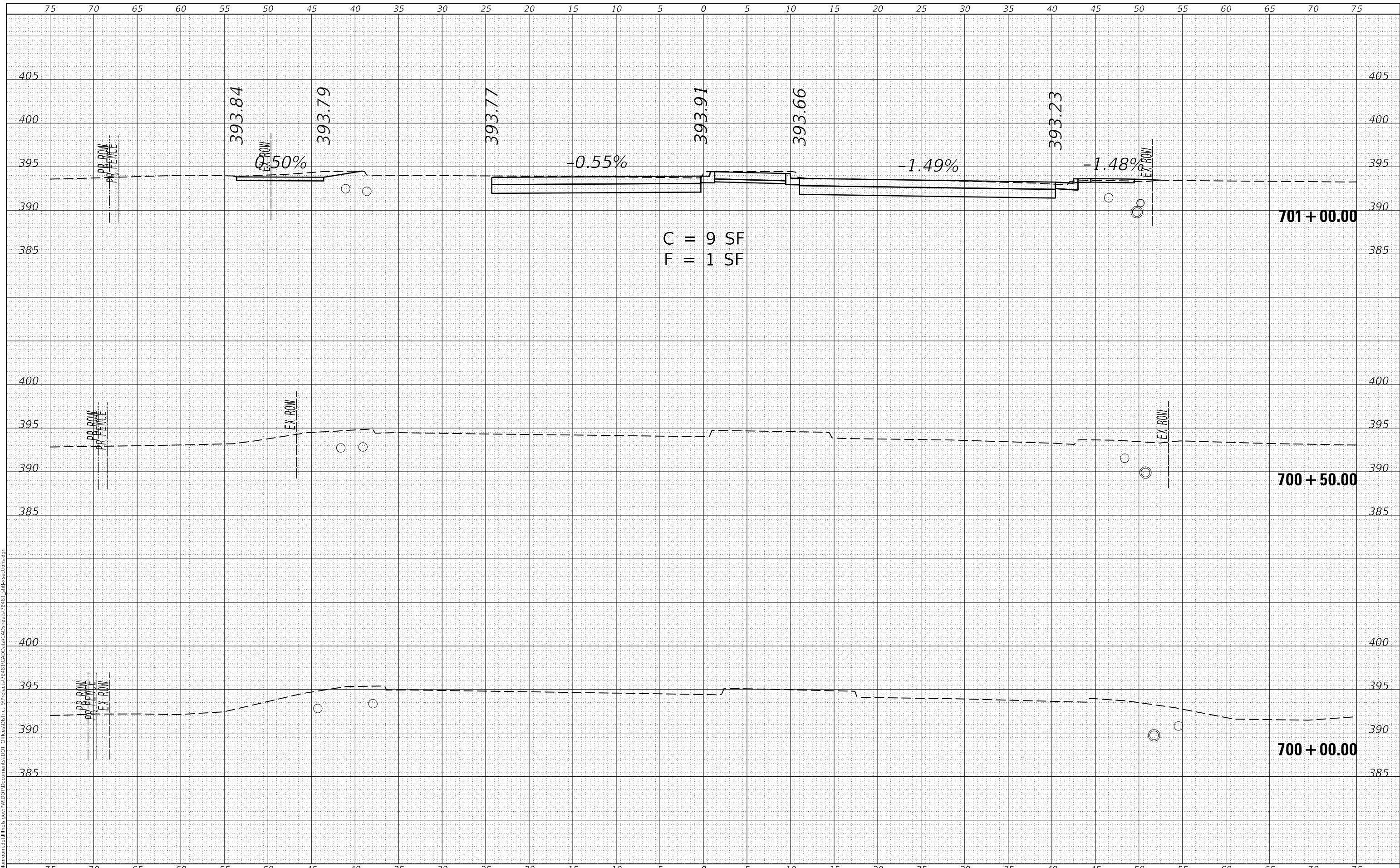
**IL 149
CROSS SECTIONS**

F.A.P. RTE.	SECTION	COUNTY	TOTAL SHEETS	SHEET NO.
873	28-5106(W-3,RS-8)	FRANKLIN	171	82
			CONTRACT NO. 78481	
		ILLINOIS	FED. AID PROJECT	

DATE	
BY	
FINAL SURVEY	SURVEYED
NOTE BOOK	PLOTTED
NO.	TEMPLATE
	AREAS CHECKED
	AREAS CHECKED

DATE	
BY	
ORIGINAL SURVEY	SURVEYED
NOTE BOOK	PLOTTED
NO.	TEMPLATE
	AREAS CHECKED
	AREAS CHECKED

MODEL Section 1
 FILE NAME: D:\v\l\m\com\ad\illinois\p\p\w\DOT\Documents\DOT_Offices\District_9\Projects\7848\CAD\Drawings\CAD\Drawings\7848_1_snf\sections.dgn



USER NAME = maesol	DESIGNED -	REVISD -
	DRAWN -	REVISD -
PLOT SCALE = 10.0000' / in.	CHECKED -	REVISD -
PLOT DATE = 9/28/2020	DATE -	REVISD -

**STATE OF ILLINOIS
 DEPARTMENT OF TRANSPORTATION**

SCALE:		SHEET	OF	SHEETS	STA. 700+00.00	TO STA. 701+00.00
--------	--	-------	----	--------	----------------	-------------------

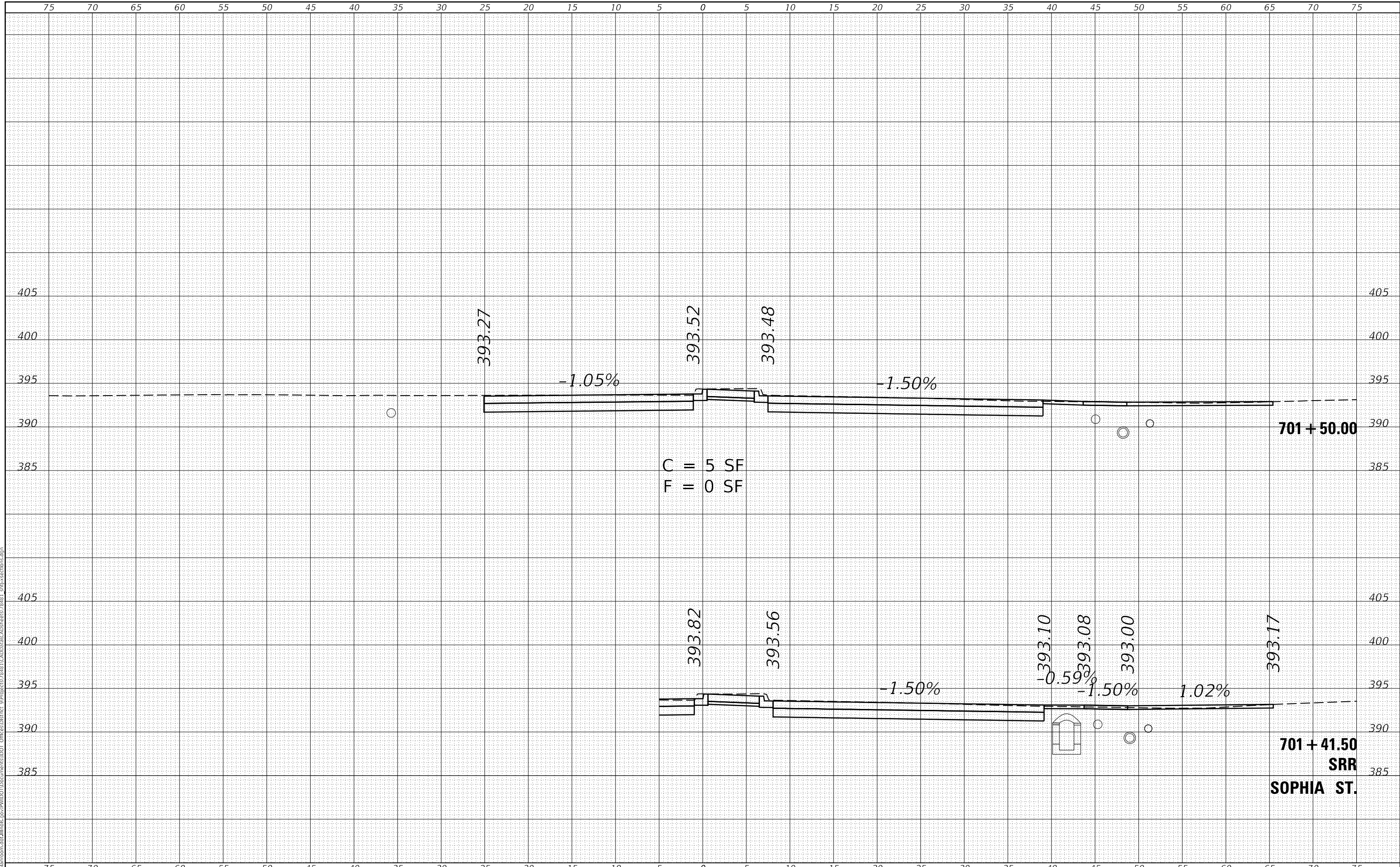
**IL 149
 CROSS SECTIONS**

F.A.P. RTE.	SECTION	COUNTY	TOTAL SHEETS	SHEET NO.
873	28-5106(W-3,RS-8)	FRANKLIN	171	83
			CONTRACT NO. 78481	
		ILLINOIS	FED. AID PROJECT	

FINAL SURVEY NO.	SURVEYED	BY	DATE
NOTE BOOK	PLOTTED		
AREAS CHECKED	TEMPLATE		
	AREAS CHECKED		

ORIGINAL SURVEY NO.	SURVEYED	BY	DATE
NOTE BOOK	PLOTTED		
AREAS CHECKED	TEMPLATE		
	AREAS CHECKED		

MODEL Section 1
 FILE NAME: D:\v\l\m\com\ad\illinois\p\p\w\DOT\Documents\DOT_Offices\District_9\Projects\7848\CAD\Drawings\7848_1_gmf-xsections.dgn



STATE OF ILLINOIS
 DEPARTMENT OF TRANSPORTATION

IL 149
 CROSS SECTIONS

USER NAME = maesol	DESIGNED -	REVISED -
	DRAWN -	REVISED -
PLOT SCALE = 10.0000 ' / in.	CHECKED -	REVISED -
PLOT DATE = 9/28/2020	DATE -	REVISED -

SCALE: SHEET OF SHEETS STA. 701+41.72 TO STA. 701+50.00

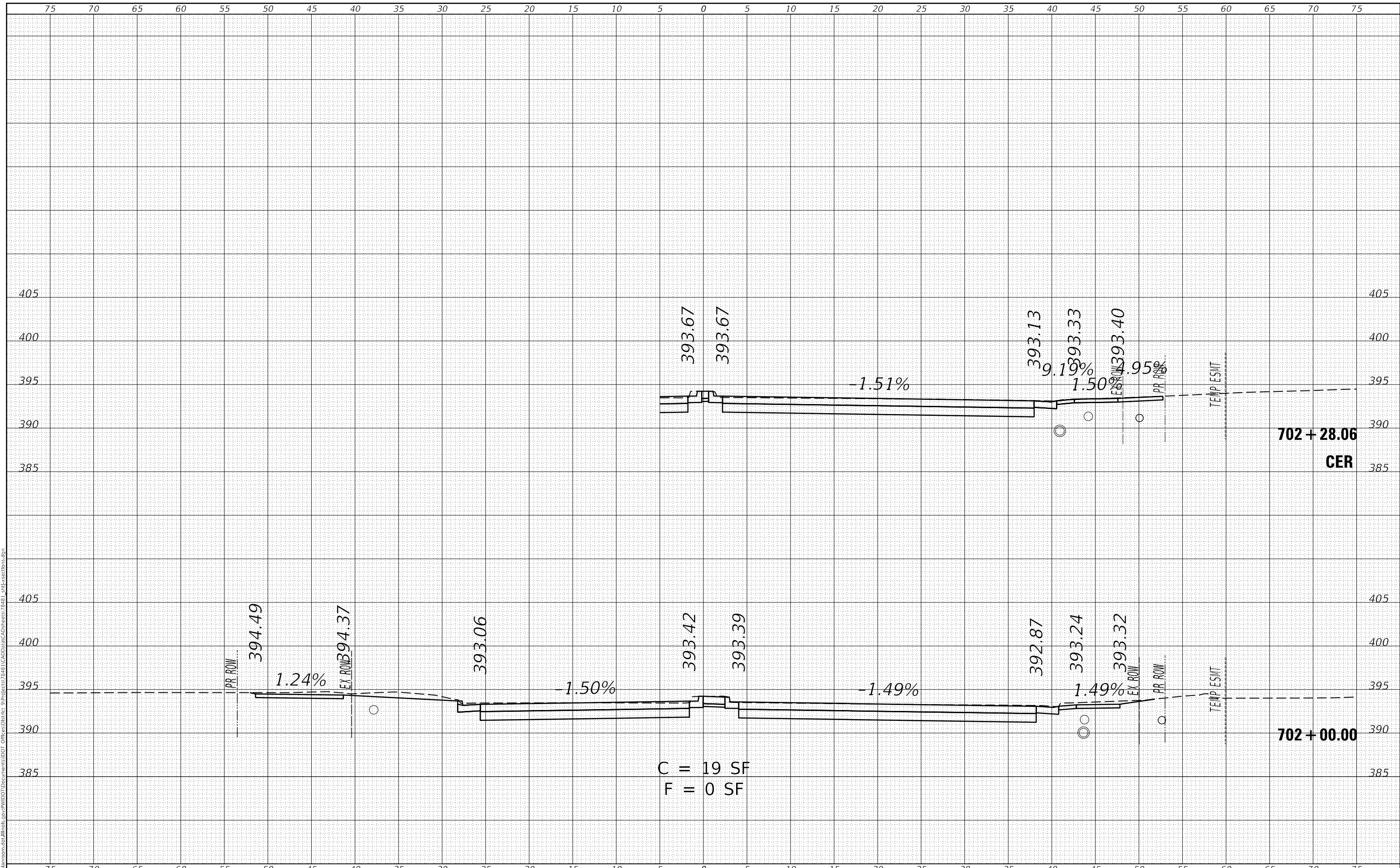
F.A.P. RTE.	SECTION	COUNTY	TOTAL SHEETS	SHEET NO.
873	28-5106(W-3,RS-8)	FRANKLIN	171	84
				CONTRACT NO. 78481

ILLINOIS FED. AID PROJECT

FINAL SURVEY NO.	SURVEYED	BY	DATE
NOTE BOOK NO.	PLOTTED		
AREAS CHECKED	TEMPLATE		
	AREAS CHECKED		

ORIGINAL SURVEY NO.	SURVEYED	BY	DATE
NOTE BOOK NO.	PLOTTED		
AREAS CHECKED	TEMPLATE		
	AREAS CHECKED		

MODEL Section 1
 FILE NAME: D:\v\l\m\com\ad\illinois\p\p\w\DOT\Documents\DOT - Office\District 9\Projects\7848\CAD\Drawings\CAD\Drawings\7848_1_gmf-xsections.dgn



USER NAME = maesol	DESIGNED -	REVISD -
	DRAWN -	REVISD -
PLOT SCALE = 10.0000' / in.	CHECKED -	REVISD -
PLOT DATE = 9/28/2020	DATE -	REVISD -

**STATE OF ILLINOIS
 DEPARTMENT OF TRANSPORTATION**

SCALE:		SHEET	OF	SHEETS	STA. 702+00.00	TO STA. 702+28.06
--------	--	-------	----	--------	----------------	-------------------

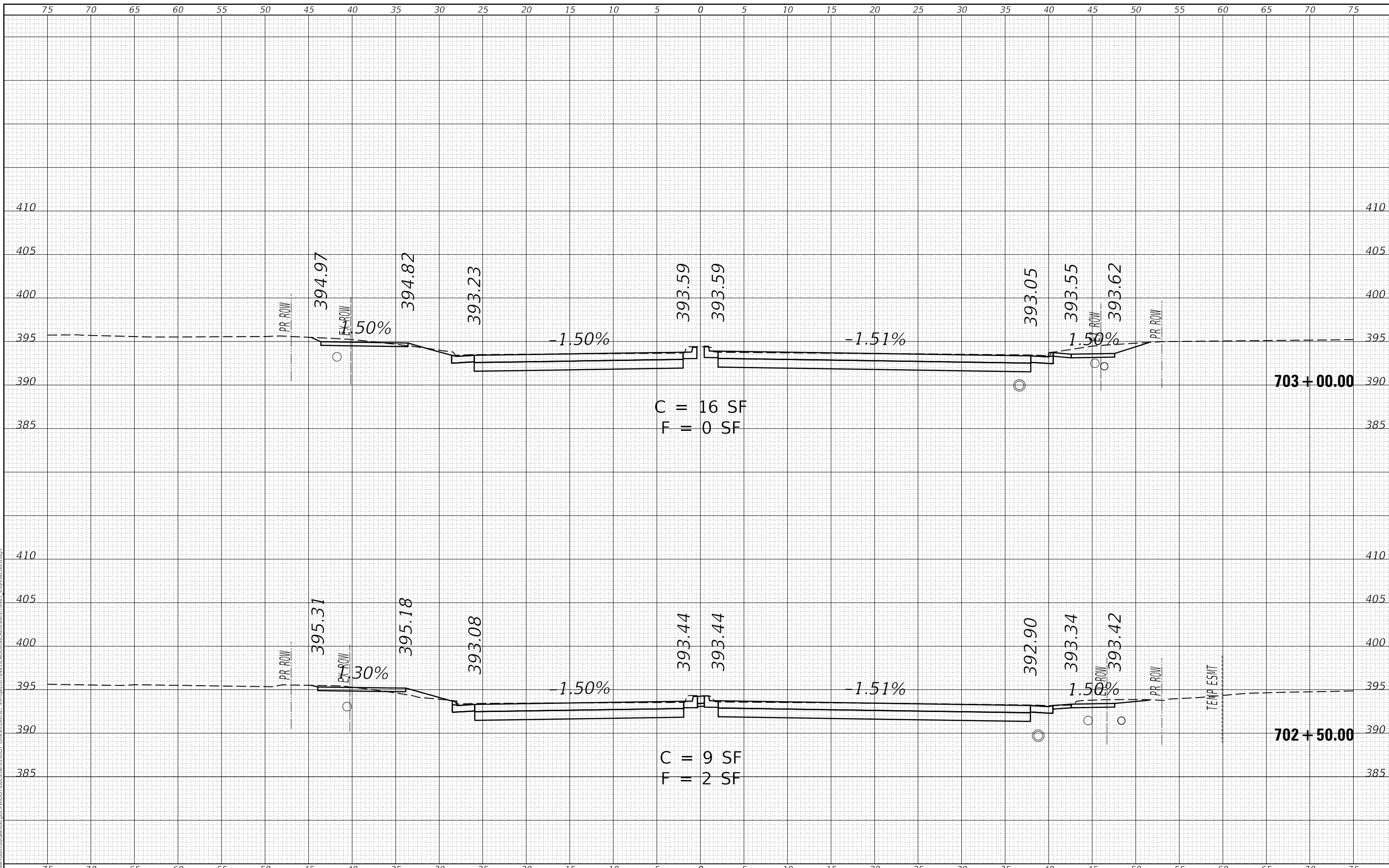
**IL 149
 CROSS SECTIONS**

F.A.P. RTE.	SECTION	COUNTY	TOTAL SHEETS	SHEET NO.
873	28-5106(W-3,RS-8)	FRANKLIN	171	85
CONTRACT NO. 78481				
ILLINOIS FED. AID PROJECT				

FINAL SURVEY	SURVEYED	DATE
NOTE BOOK	PLOTTED	
NO.	TEMPLATE	
	AREAS CHECKED	

ORIGINAL SURVEY	SURVEYED	DATE
NOTE BOOK	PLOTTED	
NO.	TEMPLATE	
	AREAS CHECKED	

MODEL Section 1
 FILE NAME: D:\v\h\m\com\ad\Illinois\p\WIDOT\Documents\DOT_Offices\District_9\Projects\7848\CADData\CADsheets\7848_1_gnf-xsections.dgn



USER NAME = maesol	DESIGNED -	REVISED -
	DRAWN -	REVISED -
PLOT SCALE = 10.0000' / in.	CHECKED -	REVISED -
PLOT DATE = 9/28/2020	DATE -	REVISED -

**STATE OF ILLINOIS
DEPARTMENT OF TRANSPORTATION**

**IL 149
CROSS SECTIONS**

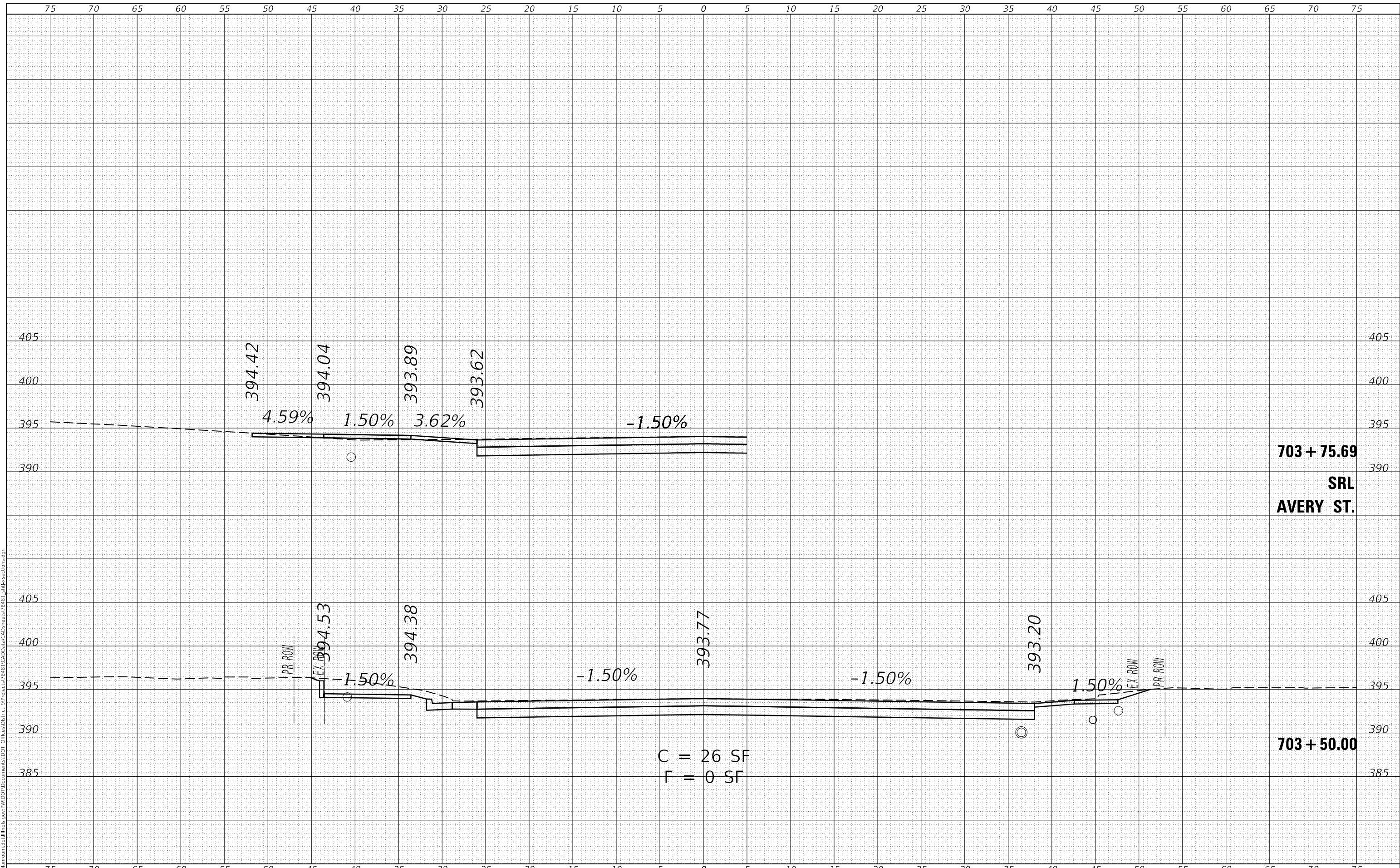
SCALE: SHEET OF SHEETS STA. 702+50.00 TO STA. 703+00.00

F.A.P. RTE.	SECTION	COUNTY	TOTAL SHEETS	SHEET NO.
873	28-5106(W-3,RS-8)	FRANKLIN	171	86
			CONTRACT NO. 78481	
		ILLINOIS	FED. AID PROJECT	

FINAL SURVEY NO.	SURVEYED	DATE
NOTE BOOK NO.	PLOTTED	BY
	TEMPLATE	
	AREAS CHECKED	

ORIGINAL SURVEY NO.	SURVEYED	DATE
NOTE BOOK NO.	PLOTTED	BY
	TEMPLATE	
	AREAS CHECKED	

MODEL Section 1
 FILE NAME: D:\v\l\m\com\ad\illinois\p\p\w\DOT\Documents\DOT_Offices\District_9\Projects\7848\CAD\Drawings\CAD\Sheets\7848_1_gmf-xsections.dgn



USER NAME = maesol	DESIGNED -	REVISIED -
	DRAWN -	REVISIED -
PLOT SCALE = 10.0000 ' / in.	CHECKED -	REVISIED -
PLOT DATE = 9/28/2020	DATE -	REVISIED -

**STATE OF ILLINOIS
 DEPARTMENT OF TRANSPORTATION**

SCALE:		SHEET	OF	SHEETS	STA. 703+50.00	TO STA. 703+75.49
--------	--	-------	----	--------	----------------	-------------------

F.A.P. RTE.	SECTION	COUNTY	TOTAL SHEETS	SHEET NO.
873	28-5106(W-3,RS-8)	FRANKLIN	171	87
CONTRACT NO. 78481				

**703 + 75.69
 SRL
 AVERY ST.**

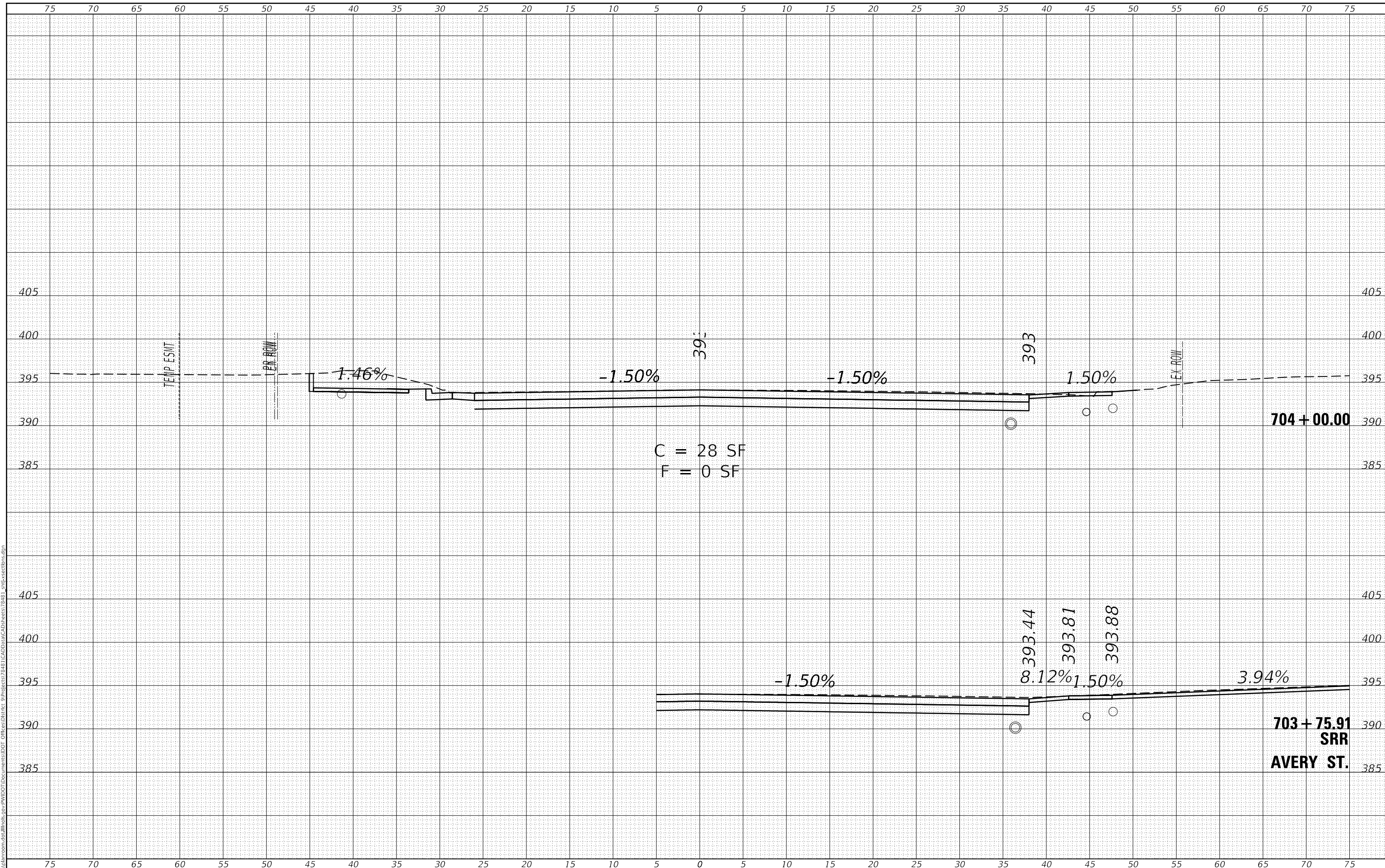
703 + 50.00

C = 26 SF
 F = 0 SF

FINAL SURVEY NO.	SURVEYED	DATE
NOTE BOOK NO.	PLOTTED	
	TEMPLATE	
	AREAS CHECKED	

ORIGINAL SURVEY NO.	SURVEYED	DATE
NOTE BOOK NO.	PLOTTED	
	TEMPLATE	
	AREAS CHECKED	

MODEL Section 1
 FILE NAME: D:\blm\rooms\ad\Illinois\p\PWIDOT\Documents\DOT_Offices\District_9\Projects\7848\CAD\Drawn\CAD\Drawn\7848_1_gmf\sections.dgn



**STATE OF ILLINOIS
 DEPARTMENT OF TRANSPORTATION**

**IL 149
 CROSS SECTIONS**

USER NAME = maesot	DESIGNED -	REVISED -
	DRAWN -	REVISED -
PLOT SCALE = 10.0000' / in.	CHECKED -	REVISED -
PLOT DATE = 9/28/2020	DATE -	REVISED -


SCALE: SHEET OF SHEETS STA. 703+76.01 TO STA. 704+00.00

F.A.P. RTE.	SECTION	COUNTY	TOTAL SHEETS	SHEET NO.
873	28-5106(W-3,RS-8)	FRANKLIN	171	88
			CONTRACT NO. 78481	
		ILLINOIS	FED. AID PROJECT	

DATE	
BY	
SURVEYED	
PLOTTED	
TEMPLATE	
AREAS CHECKED	
FINAL SURVEY	
NOTE BOOK	
NO.	

DATE	
BY	
SURVEYED	
PLOTTED	
TEMPLATE	
AREAS CHECKED	
ORIGINAL SURVEY	
NOTE BOOK	
NO.	

MODEL Section 1
 FILE NAME: D:\v\l\m\com\ad\illinois\p\p\w\DOT\Documents\DOT_Office\District_9\Projects\7848\CAD\Drawings\CADsheets\7848_1_gmf\sections.dgn



USER NAME = maesol	DESIGNED -	REVISD -
	DRAWN -	REVISD -
PLOT SCALE = 10.0000 ' / in.	CHECKED -	REVISD -
PLOT DATE = 9/28/2020	DATE -	REVISD -

**STATE OF ILLINOIS
 DEPARTMENT OF TRANSPORTATION**

**IL 149
 CROSS SECTIONS**

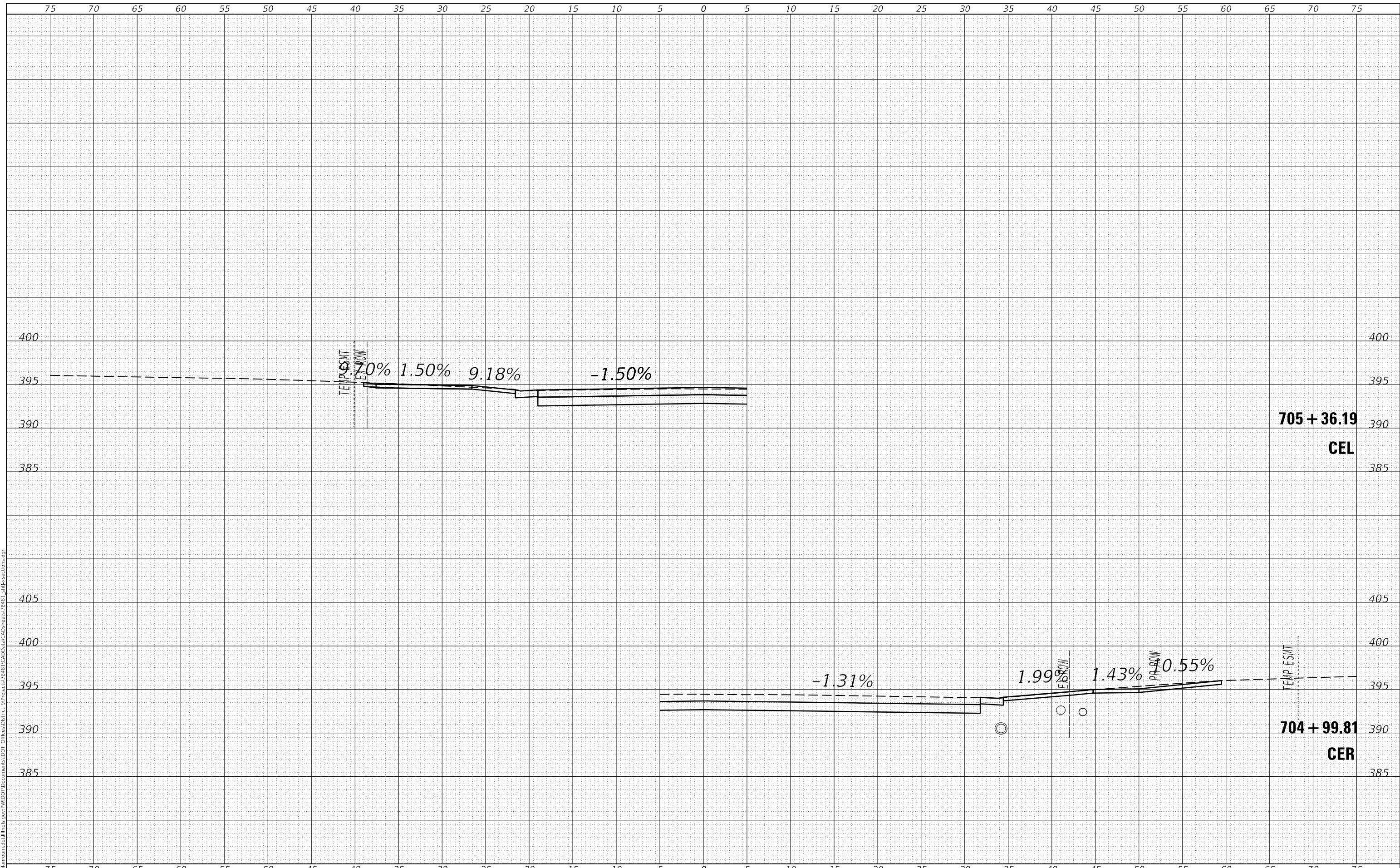
SCALE: SHEET OF SHEETS STA. 704+50.00 TO STA. 704+61.04

F.A.P. RTE.	SECTION	COUNTY	TOTAL SHEETS	SHEET NO.
873	28-5106(W-3,RS-8)	FRANKLIN	171	89
			CONTRACT NO. 78481	
		ILLINOIS	FED. AID PROJECT	

FINAL SURVEY NO.	SURVEYED	DATE
NOTE BOOK	PLOTTED	
	TEMPLATE	
	AREAS CHECKED	

ORIGINAL SURVEY NO.	SURVEYED	DATE
NOTE BOOK	PLOTTED	
	TEMPLATE	
	AREAS CHECKED	

MODEL Section 1
 FILE NAME: D:\v\l\m\com\ad\illinois\p\p\w\DOT\Documents\DOT_Offices\District_9\Projects\7848\CAD\Drawings\CAD\Drawings\7848_1_gmf\crosssections.dgn



USER NAME = maesol	DESIGNED -	REVISED -
	DRAWN -	REVISED -
PLOT SCALE = 10.0000' / in.	CHECKED -	REVISED -
PLOT DATE = 8/14/2020	DATE -	REVISED -

**STATE OF ILLINOIS
DEPARTMENT OF TRANSPORTATION**

**IL 149
CROSS SECTIONS**

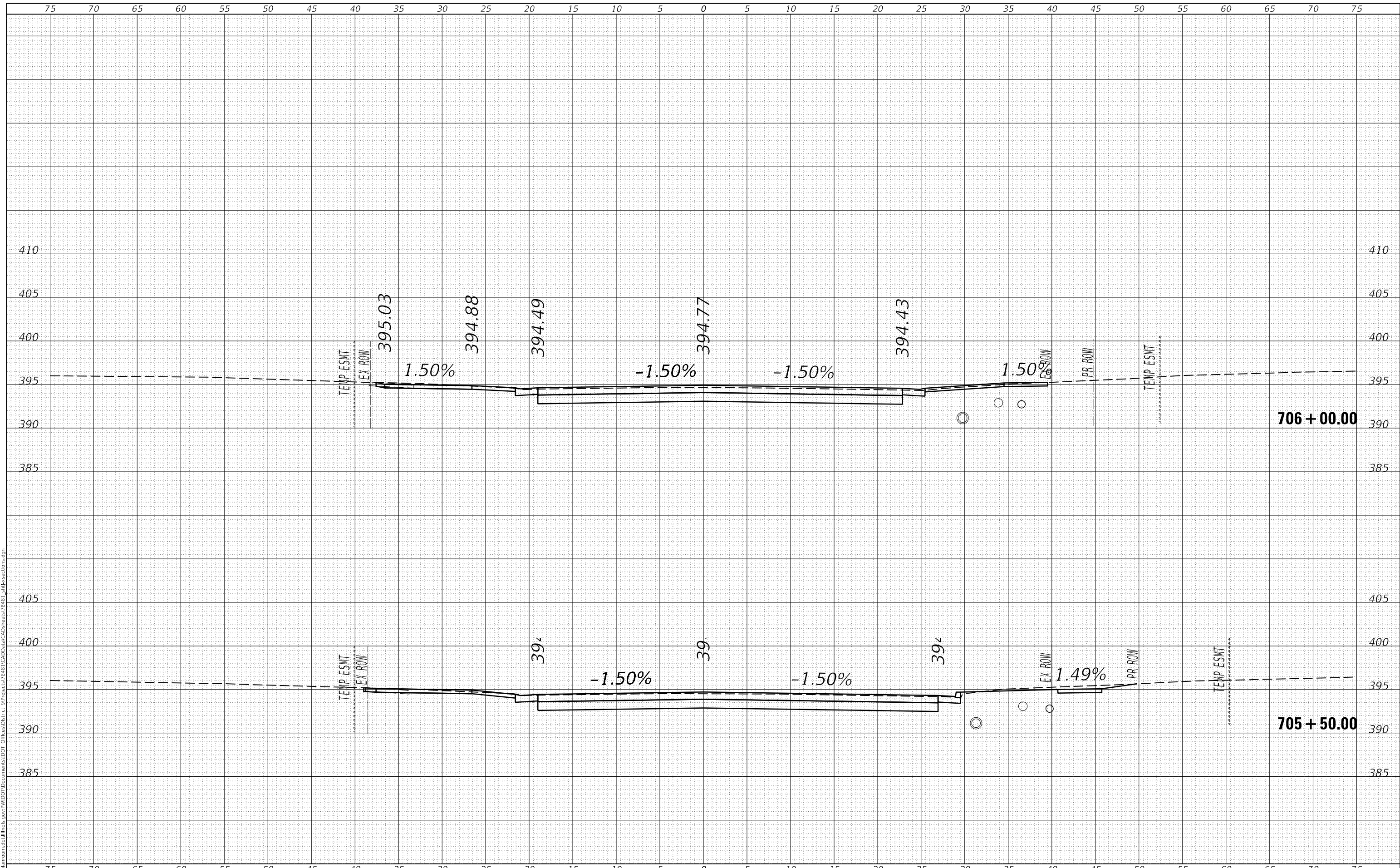
SCALE: SHEET OF SHEETS STA. 704+99.81 TO STA. 705+36.19

F.A.P. RTE.	SECTION	COUNTY	TOTAL SHEETS	SHEET NO.
873	28-5106(W-3,RS-8)	FRANKLIN	171	90
			CONTRACT NO. 78481	
		ILLINOIS	FED. AID PROJECT	

FINAL SURVEY NO.	SURVEYED PLOTTED TEMPLATE AREAS CHECKED	BY	DATE

ORIGINAL SURVEY NO.	SURVEYED PLOTTED TEMPLATE AREAS CHECKED	BY	DATE

MODEL Section 1
FILE NAME: D:\a\l\m\com\ad\illinois\p\w\DOT\Documents\DOT_Office\District_9\Projects\7848\CAD\Drawings\CADsheets\7848_1_gmp\sections.dgn



USER NAME = maesol	DESIGNED -	REVISED -
	DRAWN -	REVISED -
PLOT SCALE = 10.0000 ' / in.	CHECKED -	REVISED -
PLOT DATE = 8/14/2020	DATE -	REVISED -

**STATE OF ILLINOIS
DEPARTMENT OF TRANSPORTATION**

SCALE: SHEET OF SHEETS STA. 705+50.00 TO STA. 706+00.00


**IL 149
CROSS SECTIONS**

F.A.P. RTE.	SECTION	COUNTY	TOTAL SHEETS	SHEET NO.
873	28-5106(W-3,RS-8)	FRANKLIN	171	91
			CONTRACT NO. 78481	
		ILLINOIS	FED. AID PROJECT	

FINAL SURVEY NO.	SURVEYED	BY	DATE
NOTE BOOK NO.	PLOTTED		
	TEMPLATE		
	AREAS CHECKED		

ORIGINAL SURVEY NO.	SURVEYED	BY	DATE
NOTE BOOK NO.	PLOTTED		
	TEMPLATE		
	AREAS CHECKED		

MODEL Section 1
 FILE NAME: D:\b\l\m\com\m\all\m\p\p\W\DOT\Documents\DOT_Offices\District_9\Projects\7848\CAD\Drawings\7848_1_gmf\sections.dgn



USER NAME = maesol	DESIGNED -	REVISD -
	DRAWN -	REVISD -
PLOT SCALE = 10.0000 ' / in.	CHECKED -	REVISD -
PLOT DATE = 8/14/2020	DATE -	REVISD -

**STATE OF ILLINOIS
 DEPARTMENT OF TRANSPORTATION**

SCALE:	SHEET	OF	SHEETS	STA. 706+07.01	TO STA. 706+14.00
--------	-------	----	--------	----------------	-------------------

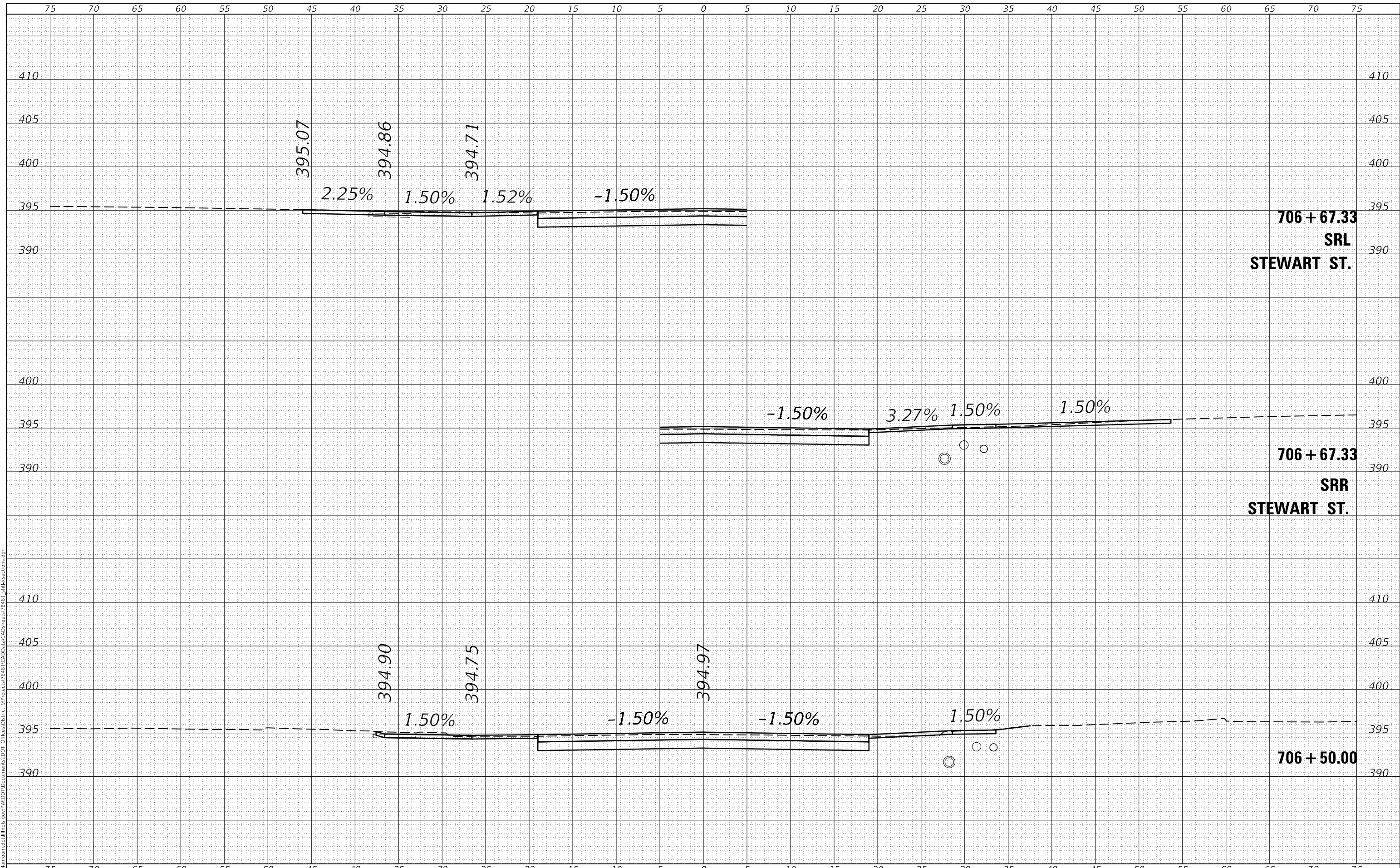
**IL 149
 CROSS SECTIONS**

F.A.P. RTE.	SECTION	COUNTY	TOTAL SHEETS	SHEET NO.
873	28-5106(W-3,RS-8)	FRANKLIN	171	92
			CONTRACT NO. 78481	
		ILLINOIS	FED. AID PROJECT	

DATE	
BY	
FINAL SURVEY NO.	
SURVEYED	
PLOTTED	
TEMPLATE	
AREAS CHECKED	

DATE	
BY	
ORIGINAL SURVEY NO.	
SURVEYED	
PLOTTED	
TEMPLATE	
AREAS CHECKED	

MODEL Section 1
 FILE NAME: D:\v\l\m\com\ad\illinois\p\p\11\DOT\Documents\DOT Office\District 9\Projects\7848\CAD\Drawings\CAD\Sheets\7848_1_gmf-xsections.dgn



USER NAME = maesol	DESIGNED -	REVISED -
	DRAWN -	REVISED -
PLOT SCALE = 10.0000' / in.	CHECKED -	REVISED -
PLOT DATE = 8/14/2020	DATE -	REVISED -

**STATE OF ILLINOIS
 DEPARTMENT OF TRANSPORTATION**

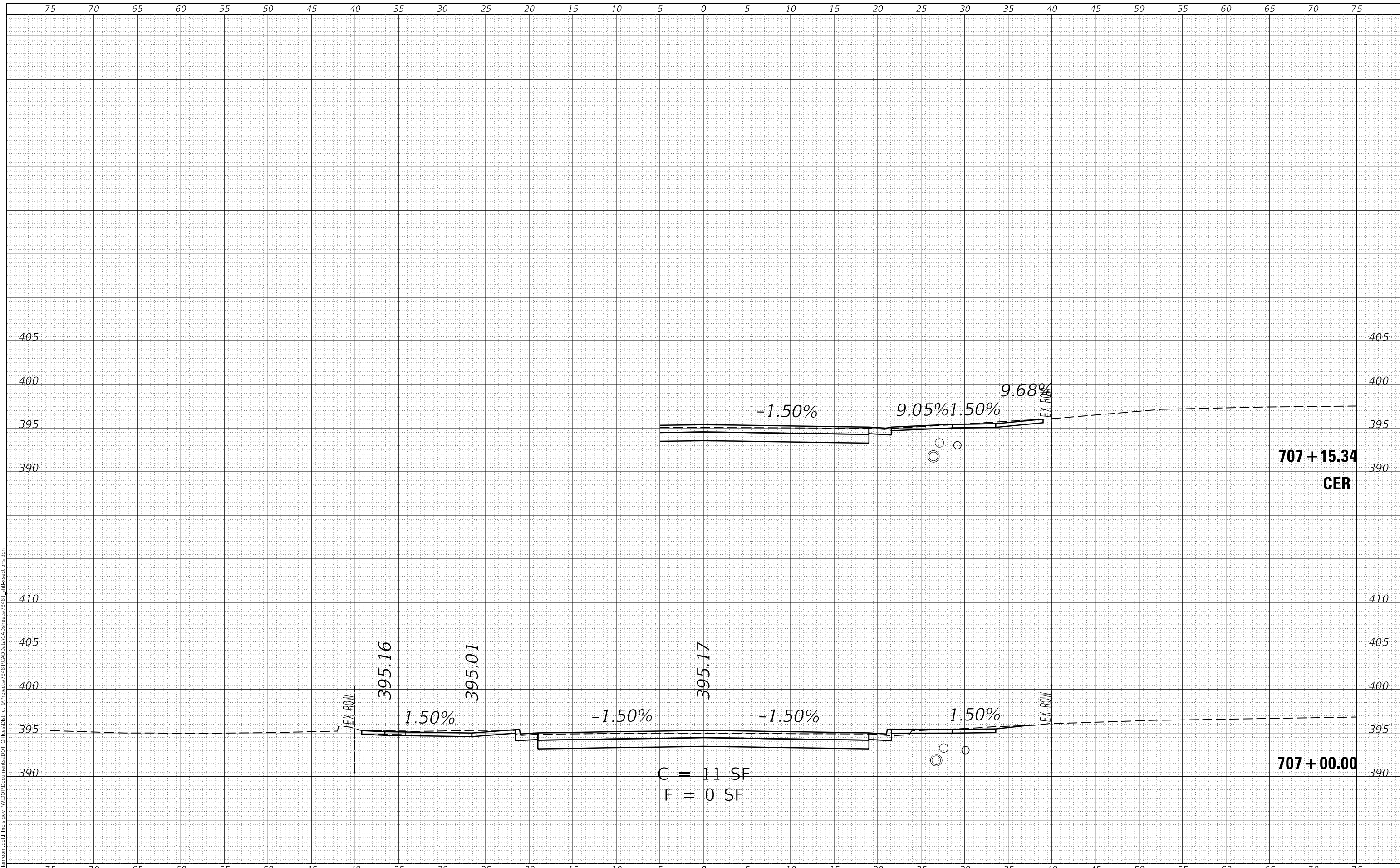
IL 149 CROSS SECTIONS	
SCALE:	SHEET OF SHEETS
STA. 706+50.00 TO STA. 706+67.53	

F.A.P. RTE.	SECTION	COUNTY	TOTAL SHEETS	SHEET NO.
873	28-5106(W-3,RS-8)	FRANKLIN	171	93
				CONTRACT NO. 78481
		ILLINOIS	FED. AID PROJECT	

FINAL SURVEY NO.	SURVEYED	BY	DATE
NOTE BOOK	PLOTTED		
NO.	TEMPLATE		
	AREAS CHECKED		
	AREAS CHECKED		

ORIGINAL SURVEY NO.	SURVEYED	BY	DATE
NOTE BOOK	PLOTTED		
NO.	TEMPLATE		
	AREAS CHECKED		
	AREAS CHECKED		

MODEL Section 1
 FILE NAME: D:\v\l\m\com\ad\illinois\p\p\w\DOT\Documents\DOT Office\District 9\Projects\7848\CAD\Drawings\CAD\Drawings\7848_1_gmf\sections.dgn



USER NAME = maesol	DESIGNED -	REVISD -
	DRAWN -	REVISD -
PLOT SCALE = 10.0000 ' / in.	CHECKED -	REVISD -
PLOT DATE = 9/28/2020	DATE -	REVISD -

**STATE OF ILLINOIS
 DEPARTMENT OF TRANSPORTATION**

SCALE:		SHEET	OF	SHEETS	STA. 707+00.00	TO STA. 707+22.43
--------	--	-------	----	--------	----------------	-------------------

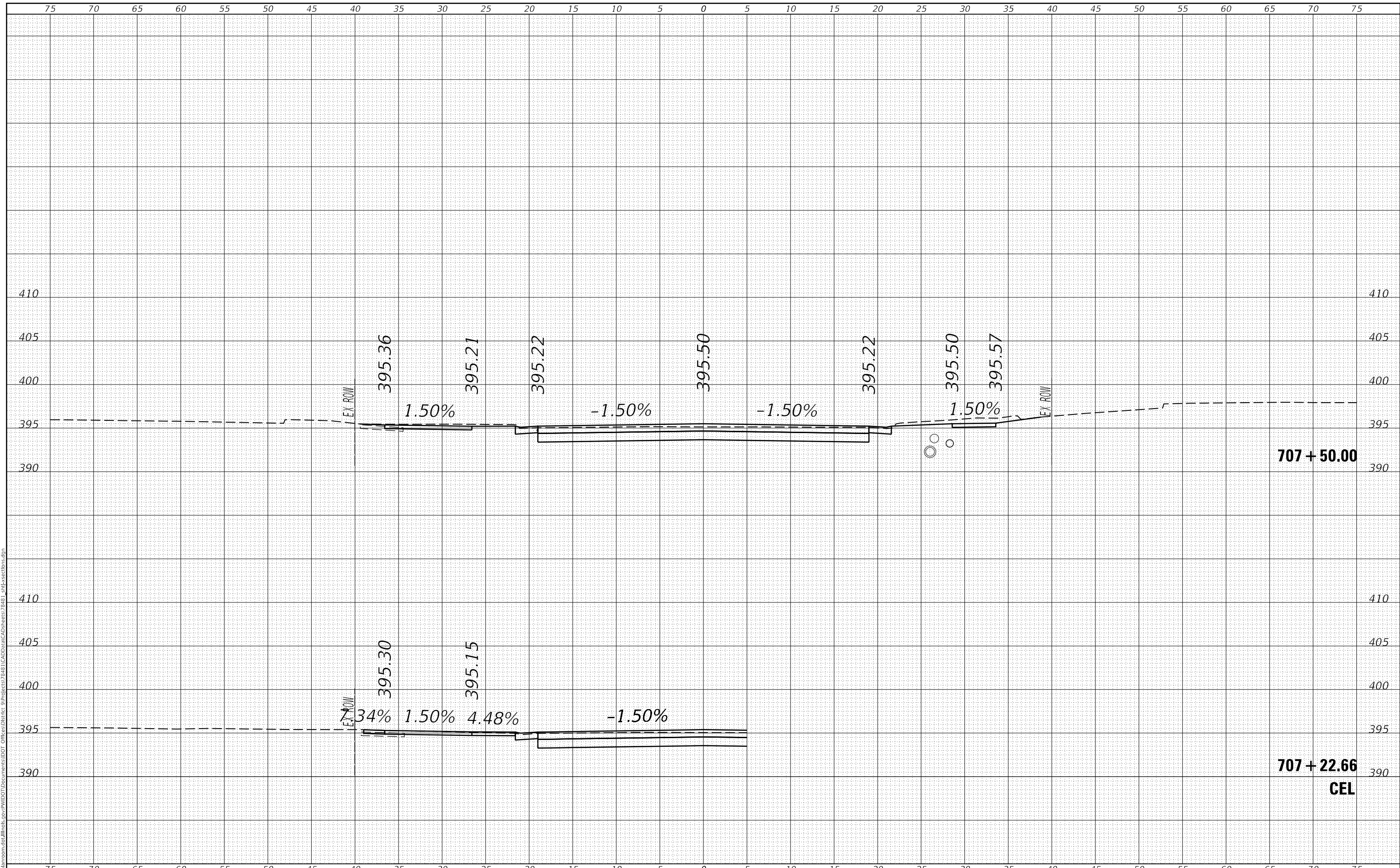
**IL 149
 CROSS SECTIONS**

F.A.P. RTE.	SECTION	COUNTY	TOTAL SHEETS	SHEET NO.
873	28-5106(W-3,RS-8)	FRANKLIN	171	94
			CONTRACT NO. 78481	
		ILLINOIS	FED. AID PROJECT	

FINAL SURVEY NO.	SURVEYED	BY	DATE
NOTE BOOK NO.	PLOTTED		
	TEMPLATE		
	AREAS CHECKED		

ORIGINAL SURVEY NO.	SURVEYED	BY	DATE
NOTE BOOK NO.	PLOTTED		
	TEMPLATE		
	AREAS CHECKED		

MODEL Section 1
 FILE NAME: D:\v\l\m\com\ad\illinois\p\p\w\DOT\Documents\DOT_Office\District_9\Projects\7848\CAD\Drawings\CAD\Drawings\7848_1_gmf\sections.dgn



USER NAME = maesol	DESIGNED -	REVISED -
	DRAWN -	REVISED -
PLOT SCALE = 10.0000' / in.	CHECKED -	REVISED -
PLOT DATE = 8/14/2020	DATE -	REVISED -

**STATE OF ILLINOIS
 DEPARTMENT OF TRANSPORTATION**

SCALE:	SHEET	OF	SHEETS	STA. 707+22.66	TO STA. 707+50.00
--------	-------	----	--------	----------------	-------------------

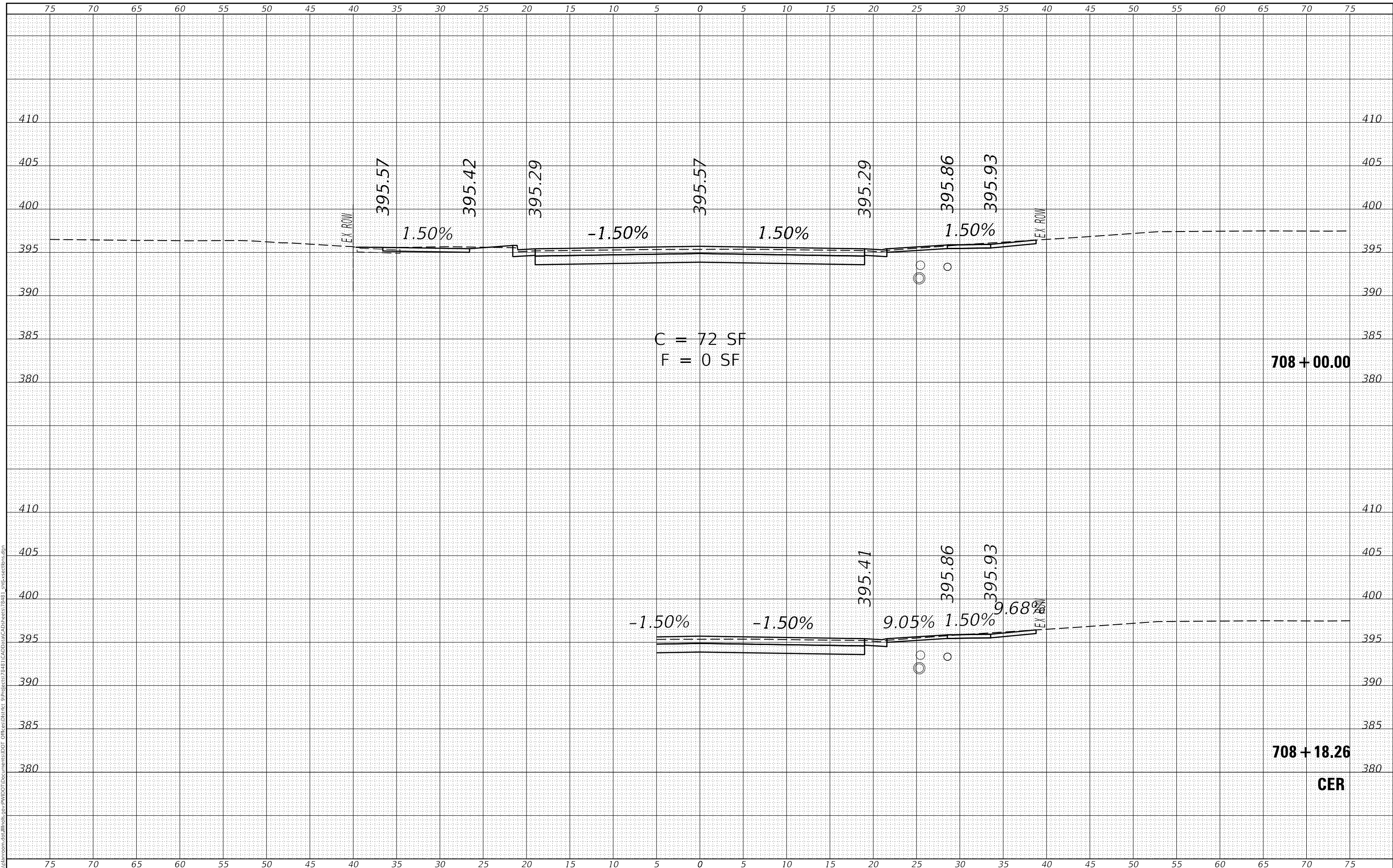
**IL 149
 CROSS SECTIONS**

F.A.P. RTE.	SECTION	COUNTY	TOTAL SHEETS	SHEET NO.
873	28-5106(W-3,RS-8)	FRANKLIN	171	95
			CONTRACT NO. 78481	
		ILLINOIS	FED. AID PROJECT	

FINAL SURVEY NO.	SURVEYED	DATE
NOTE BOOK NO.	PLOTTED	
	TEMPLATE	
	AREAS CHECKED	

ORIGINAL SURVEY NO.	SURVEYED	DATE
NOTE BOOK NO.	PLOTTED	
	TEMPLATE	
	AREAS CHECKED	

MODEL Section 2
 FILE NAME: D:\vblm\room.dwg\Illinois\pwr\DOT Documents\DOT Office\District 9\Projects\7848\CAD Data\CAD Sheets\7848_911\c-sections.dwg



USER NAME = maesst	DESIGNED -	REVISIED -
	DRAWN -	REVISIED -
PLOT SCALE = 10.0000' / in.	CHECKED -	REVISIED -
PLOT DATE = 8/14/2020	DATE -	REVISIED -

**STATE OF ILLINOIS
 DEPARTMENT OF TRANSPORTATION**

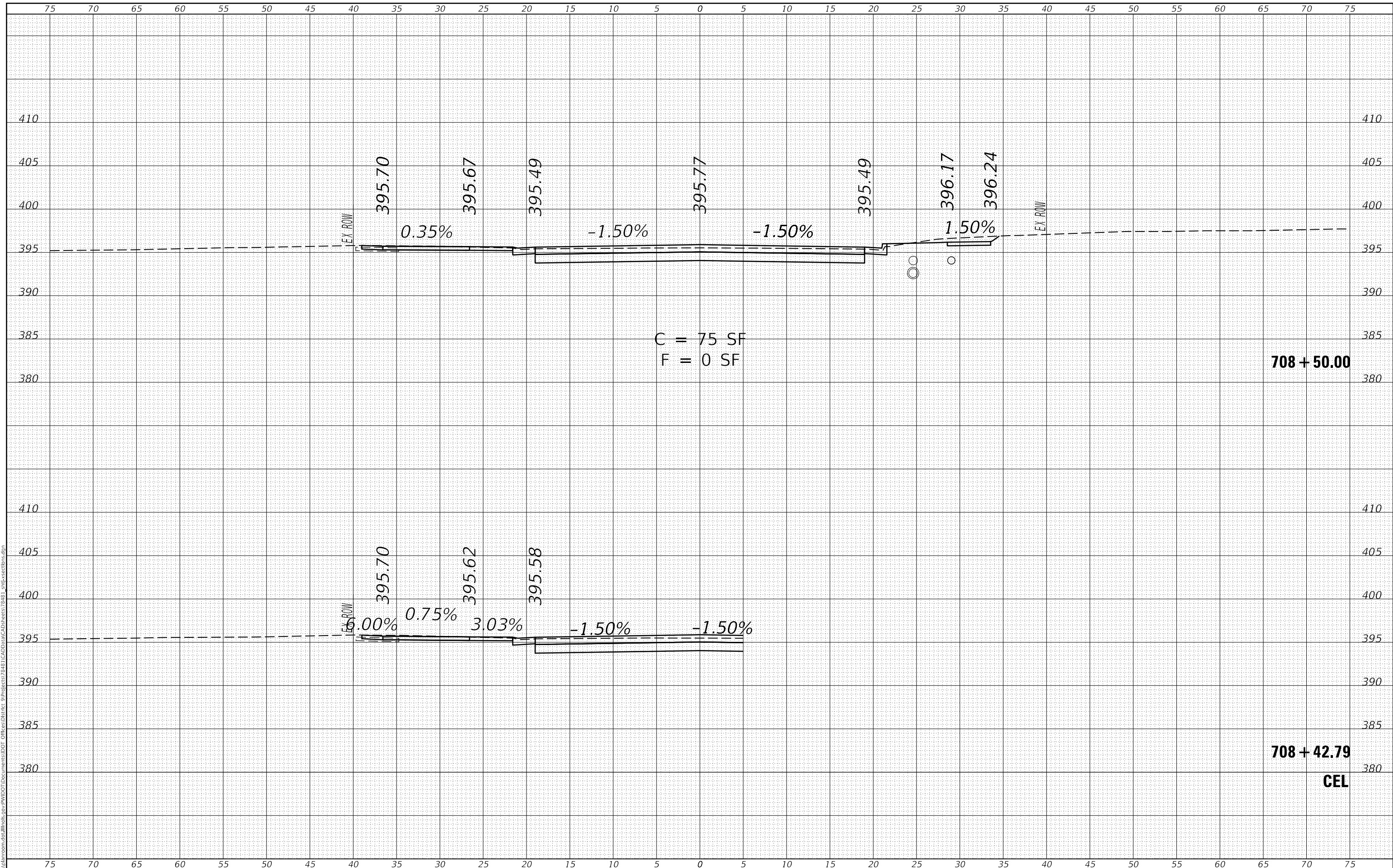
IL 149 CROSS SECTIONS	
SCALE:	SHEET OF SHEETS
STA. 707+99.76 TO STA. 708+00.00	

F.A.P. RTE.	SECTION	COUNTY	TOTAL SHEETS	SHEET NO.
873	28-5106(W-3,RS-8)	FRANKLIN	171	96
			CONTRACT NO. 78481	
ILLINOIS		FED. AID PROJECT		

FINAL	SURVEYED
SURVEY	PLOTTED
NOTE BOOK	TEMPLATE
NO.	AREAS CHECKED

ORIGINAL	SURVEYED
SURVEY	PLOTTED
NOTE BOOK	TEMPLATE
NO.	AREAS CHECKED

MODEL Section 2
 FILE NAME: D:\Illinois\road\Illinois\pww\DOT\Documents\DOT Office\District 9\Projects\748\CAD\Drawings\CAD\Sheets\748_1_snf-xsections.dgn



USER NAME = maesol	DESIGNED -	REVISIONS
	DRAWN -	REVISIONS
PLOT SCALE = 10.0000 ' / in.	CHECKED -	REVISIONS
PLOT DATE = 8/14/2020	DATE -	REVISIONS

**STATE OF ILLINOIS
 DEPARTMENT OF TRANSPORTATION**

**IL 149
 CROSS SECTIONS**

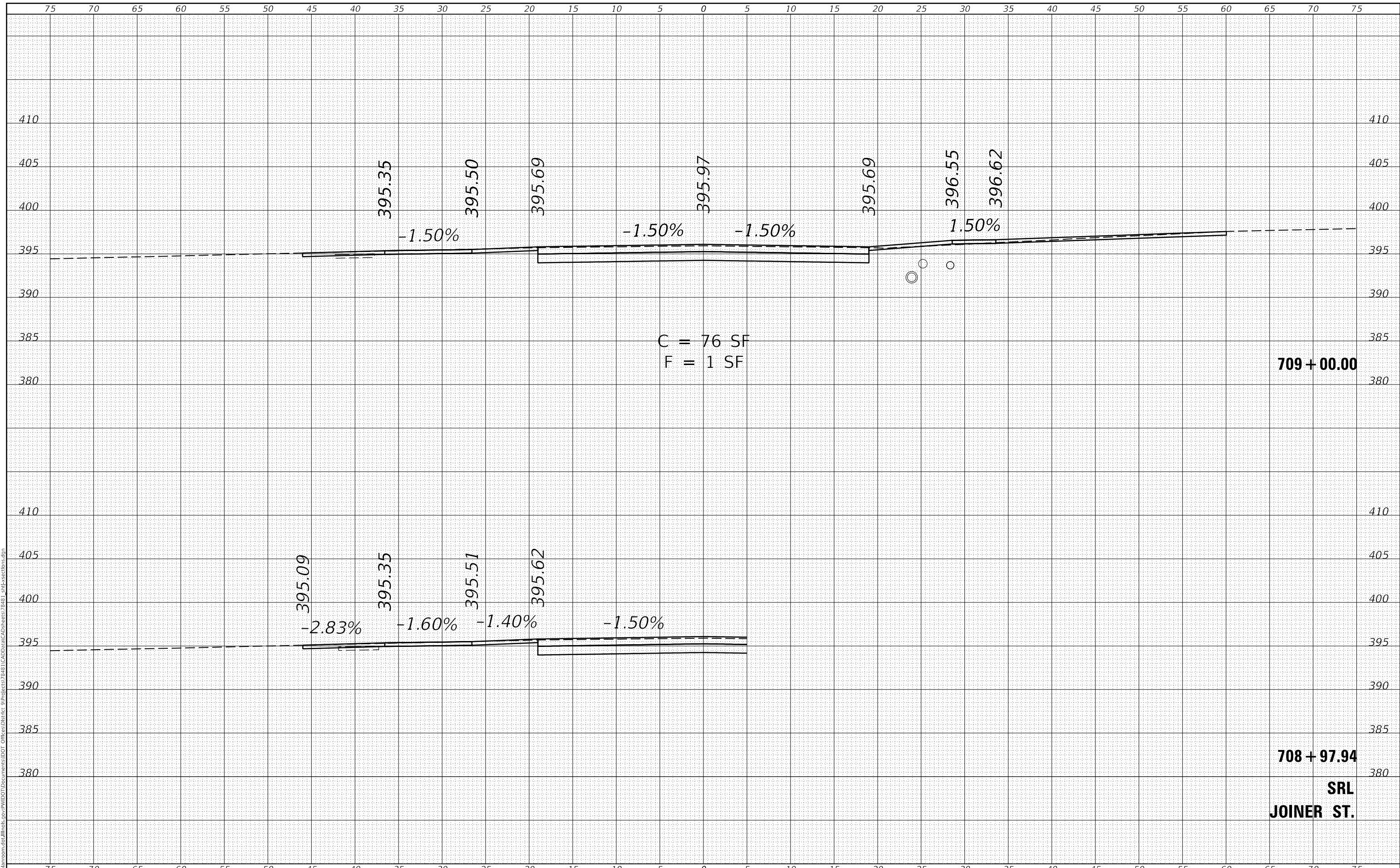
SCALE: SHEET OF SHEETS STA. 708+42.79 TO STA. 708+50.00

F.A.P. RTE.	SECTION	COUNTY	TOTAL SHEETS	SHEET NO.
873	28-5106(W-3,RS-8)	FRANKLIN	171	97
			CONTRACT NO. 78481	
ILLINOIS FED. AID PROJECT				

FINAL SURVEY NO.	SURVEYED	DATE
NOTE BOOK	PLOTTED	
NO.	TEMPLATE	
	AREAS CHECKED	

ORIGINAL SURVEY NO.	SURVEYED	DATE
NOTE BOOK	PLOTTED	
NO.	TEMPLATE	
	AREAS CHECKED	

MODEL Section 2
FILE NAME: D:\v\l\m\com\ad\illinois\p\p\w\DOT\Documents\DOT_Offices\District_9\Projects\7848\CAD\Drawn\CAD\Drawn\7848_9_inf_xsections.dgn



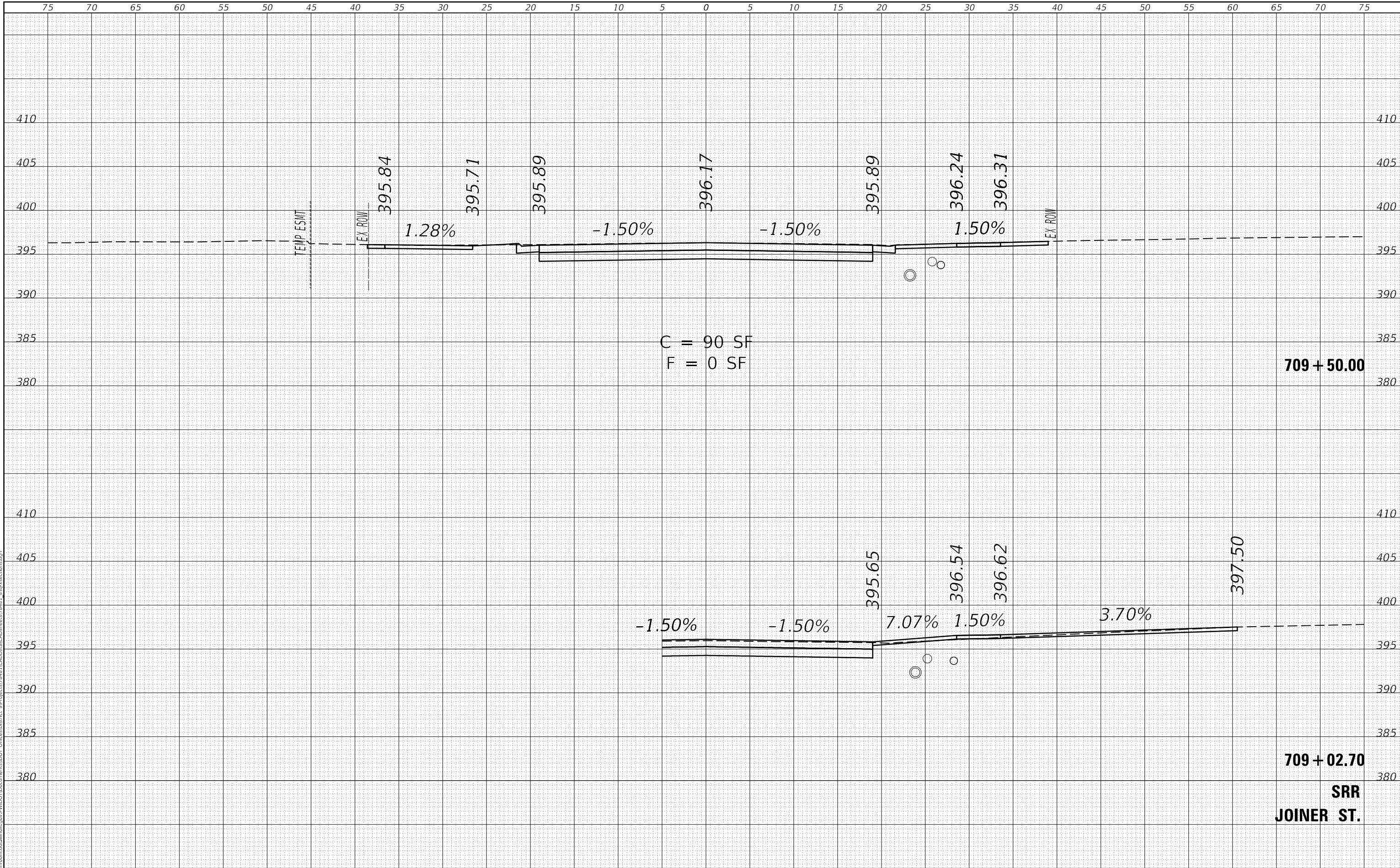
USER NAME = maesol	DESIGNED -	REVISED -
	DRAWN -	REVISED -
PLOT SCALE = 10.0000 ' / in.	CHECKED -	REVISED -
PLOT DATE = 8/14/2020	DATE -	REVISED -

**STATE OF ILLINOIS
DEPARTMENT OF TRANSPORTATION**

**IL 149
CROSS SECTIONS**

SCALE: SHEET OF SHEETS STA. 708+97.51 TO STA. 709+00.00

F.A.P. RTE.	SECTION	COUNTY	TOTAL SHEETS	SHEET NO.
873	28-5106(W-3,RS-8)	FRANKLIN	171	98
				CONTRACT NO. 78481
		ILLINOIS	FED. AID PROJECT	



DATE	
BY	
FINAL SURVEY NO.	
SURVEYED	
PLOTTED	
TEMPLATE	
AREAS CHECKED	

DATE	
BY	
ORIGINAL SURVEY NO.	
SURVEYED	
PLOTTED	
TEMPLATE	
AREAS CHECKED	

MODEL Section 2
 FILE NAME: D:\Users\maesol\OneDrive\Projects\7848\IL149\CAD\Drawings\7848\1_SRR_xsections.dwg

C = 90 SF
 F = 0 SF

709 + 50.00

709 + 02.70

SRR
 JOINER ST.

USER NAME = maesol	DESIGNED -	REVISED -
PLOT SCALE = 10.0000' / in.	DRAWN -	REVISED -
PLOT DATE = 8/14/2020	CHECKED -	REVISED -
	DATE -	REVISED -

STATE OF ILLINOIS
 DEPARTMENT OF TRANSPORTATION

IL 149
 CROSS SECTIONS

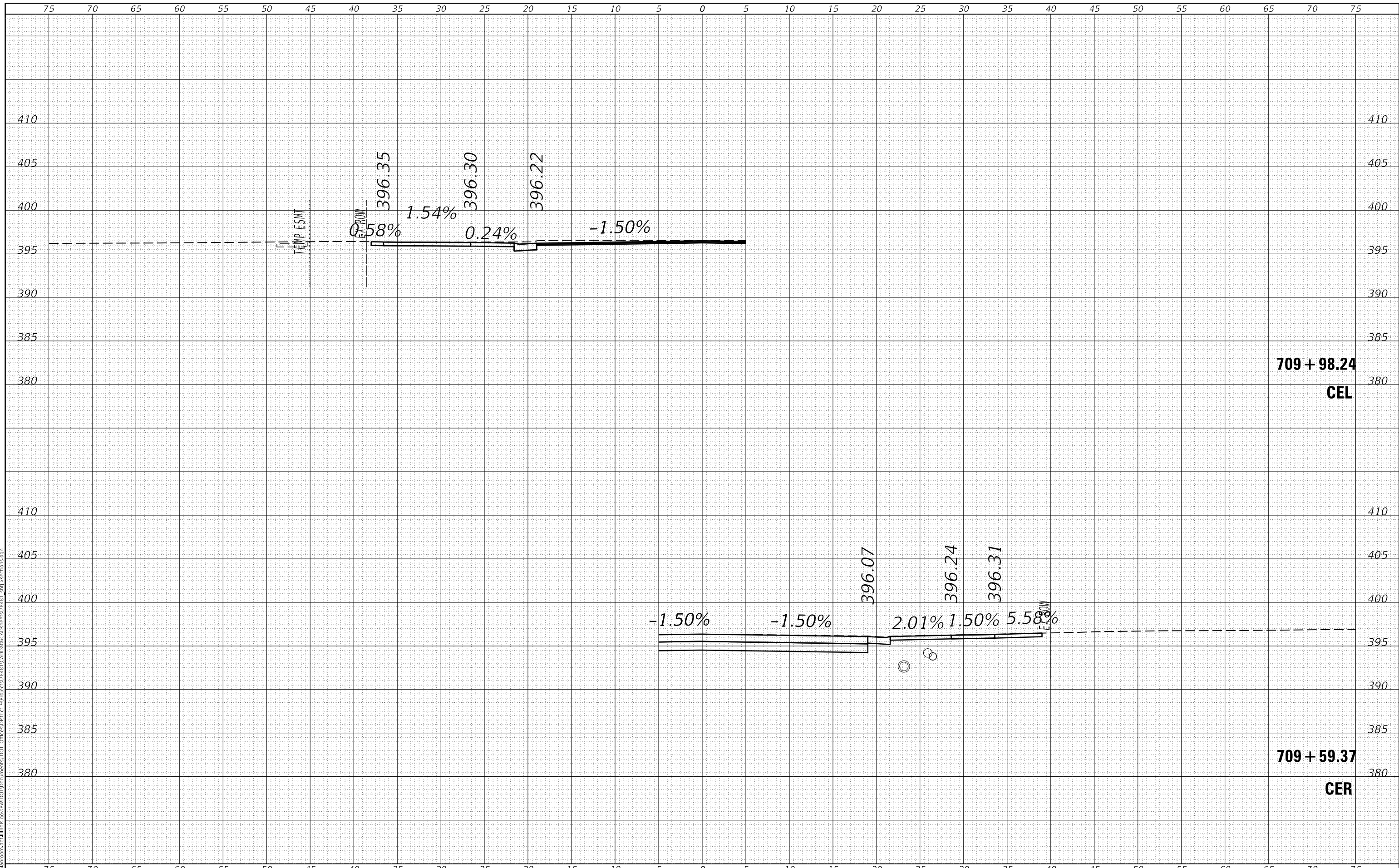
SCALE: SHEET OF SHEETS STA. 709+02.99 TO STA. 709+50.00

F.A.P. RTE. 873	SECTION 28-5106(W-3,RS-8)	COUNTY FRANKLIN	TOTAL SHEETS 171	SHEET NO. 99
ILLINOIS FED. AID PROJECT			CONTRACT NO. 78481	

FINAL SURVEY NO.	SURVEYED PLOTTED AREAS CHECKED	DATE
NOTE BOOK	TEMPLATE	
	AREAS CHECKED	

ORIGINAL SURVEY NO.	SURVEYED PLOTTED AREAS CHECKED	DATE
NOTE BOOK	TEMPLATE	
	AREAS CHECKED	

MODEL Section 2
FILE NAME: D:\admin\osm\ad\Illinois\p\MI\DOT\Documents\DOT_Offices\District_9\Projects\7848\CADData\CADsheets\7848_9inf-xsections.dgn



USER NAME = maesol	DESIGNED -	REVISED -
	DRAWN -	REVISED -
PLOT SCALE = 10.0000' / in.	CHECKED -	REVISED -
PLOT DATE = 8/14/2020	DATE -	REVISED -

**STATE OF ILLINOIS
DEPARTMENT OF TRANSPORTATION**

**IL 149
CROSS SECTIONS**

SCALE: SHEET OF SHEETS STA. 709+59.37 TO STA. 709+98.24

F.A.P. RTE.	SECTION	COUNTY	TOTAL SHEETS	SHEET NO.
873	28-5106(W-3,RS-8)	FRANKLIN	171	100
CONTRACT NO. 78481				
ILLINOIS FED. AID PROJECT				