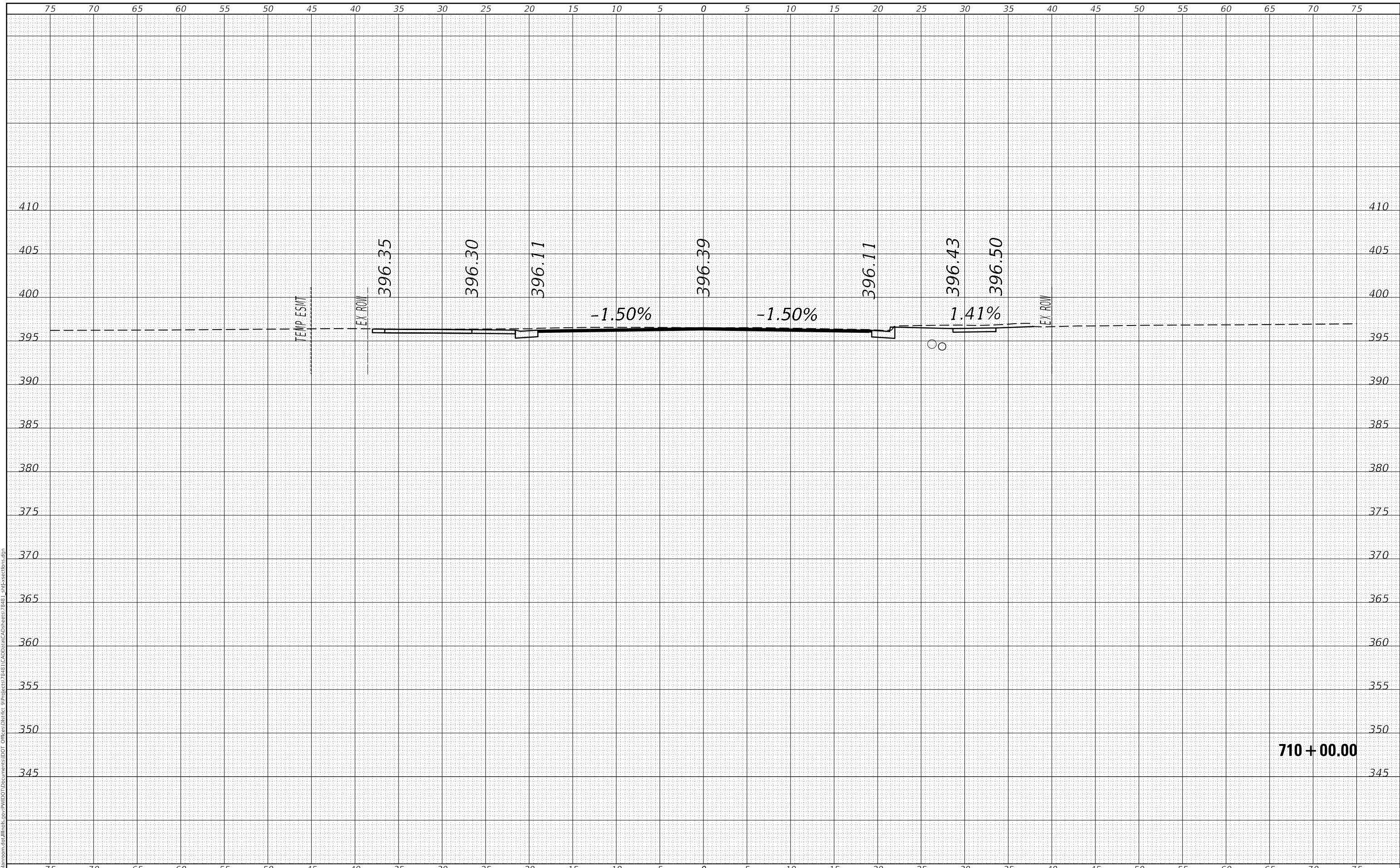


FINAL SURVEY NO.	SURVEYED PLOTTED TEMPLATE AREAS CHECKED	BY	DATE

ORIGINAL SURVEY NO.	SURVEYED PLOTTED TEMPLATE AREAS CHECKED	BY	DATE

MODEL Section 2
 FILE NAME: D:\v\l\m\c\m\ad\illinois\p\p\w\DOT\Documents\DOT_Offices\District_9\Projects\7848\CAD\Drawings\CAD\Drawings\7848_1_gmf\cross-sections.dgn



710 + 00.00

USER NAME = maesol	DESIGNED -	REVISED -
	DRAWN -	REVISED -
PLOT SCALE = 10.0000 ' / in.	CHECKED -	REVISED -
PLOT DATE = 9/28/2020	DATE -	REVISED -

**STATE OF ILLINOIS
 DEPARTMENT OF TRANSPORTATION**

SCALE:	SHEET	OF	SHEETS	STA. 710+00.00	TO STA. 710+00.00
--------	-------	----	--------	----------------	-------------------

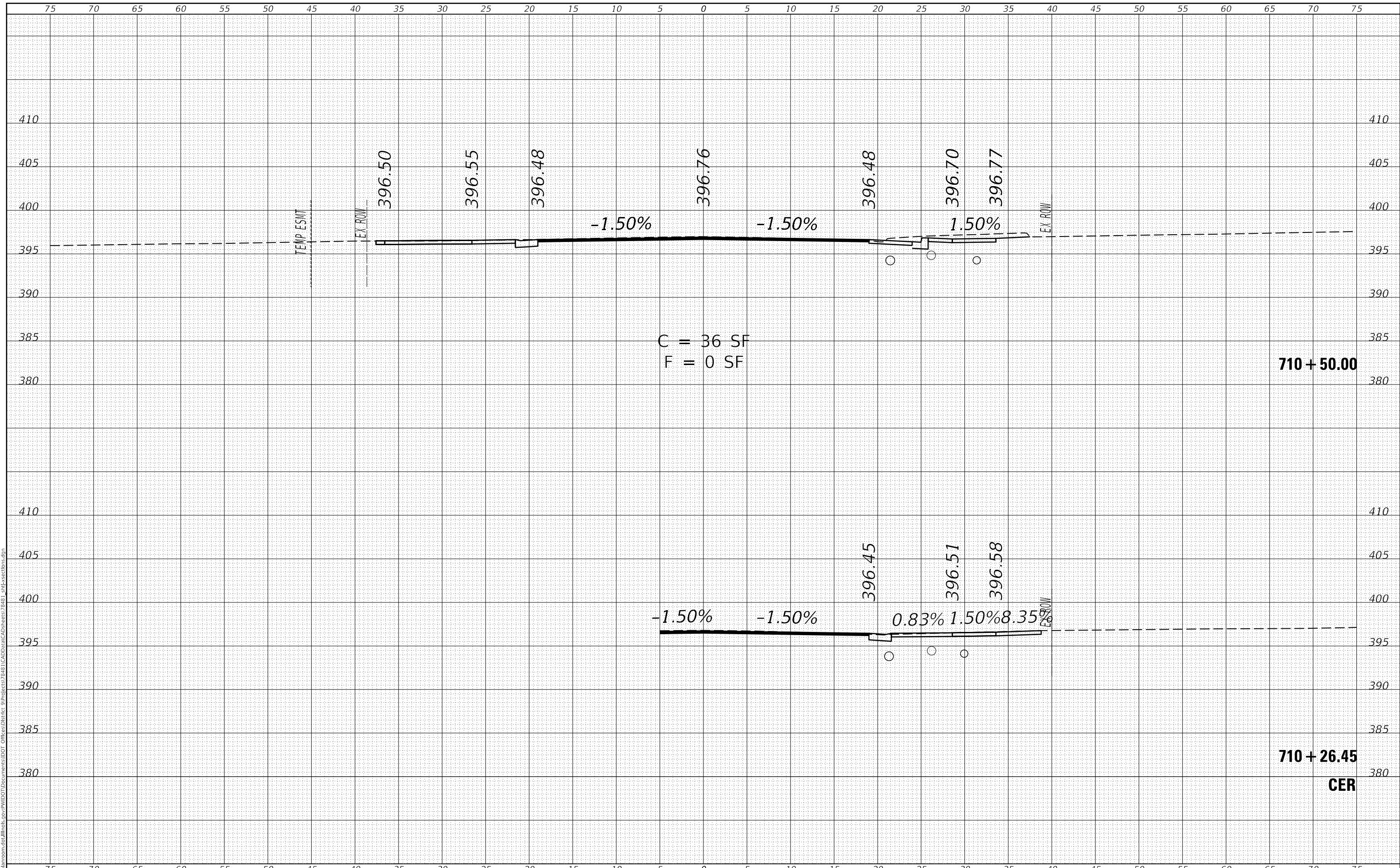
**IL 149
 CROSS SECTIONS**

F.A.P. RTE.	SECTION	COUNTY	TOTAL SHEETS	SHEET NO.
873	28-5106(W-3,RS-8)	FRANKLIN	171	101
			CONTRACT NO. 78481	
		ILLINOIS	FED. AID PROJECT	

FINAL SURVEY NO.	SURVEYED	DATE
NOTE BOOK NO.	PLOTTED	
	TEMPLATE	
	AREAS CHECKED	

ORIGINAL SURVEY NO.	SURVEYED	DATE
NOTE BOOK NO.	PLOTTED	
	TEMPLATE	
	AREAS CHECKED	

MODEL Section 2
 FILE NAME: D:\vllm\rooms\dm\illinois\pvt\PIV\DOT\Documents\DOT_Offices\District_9\Projects\7848\CADData\CADsheets\7848_9\sf-xsections.dgn



C = 36 SF
 F = 0 SF

710 + 50.00

710 + 26.45
 CER

USER NAME = maesst	DESIGNED -	REVISED -
	DRAWN -	REVISED -
PLOT SCALE = 10.0000' / in.	CHECKED -	REVISED -
PLOT DATE = 9/28/2020	DATE -	REVISED -

STATE OF ILLINOIS
 DEPARTMENT OF TRANSPORTATION

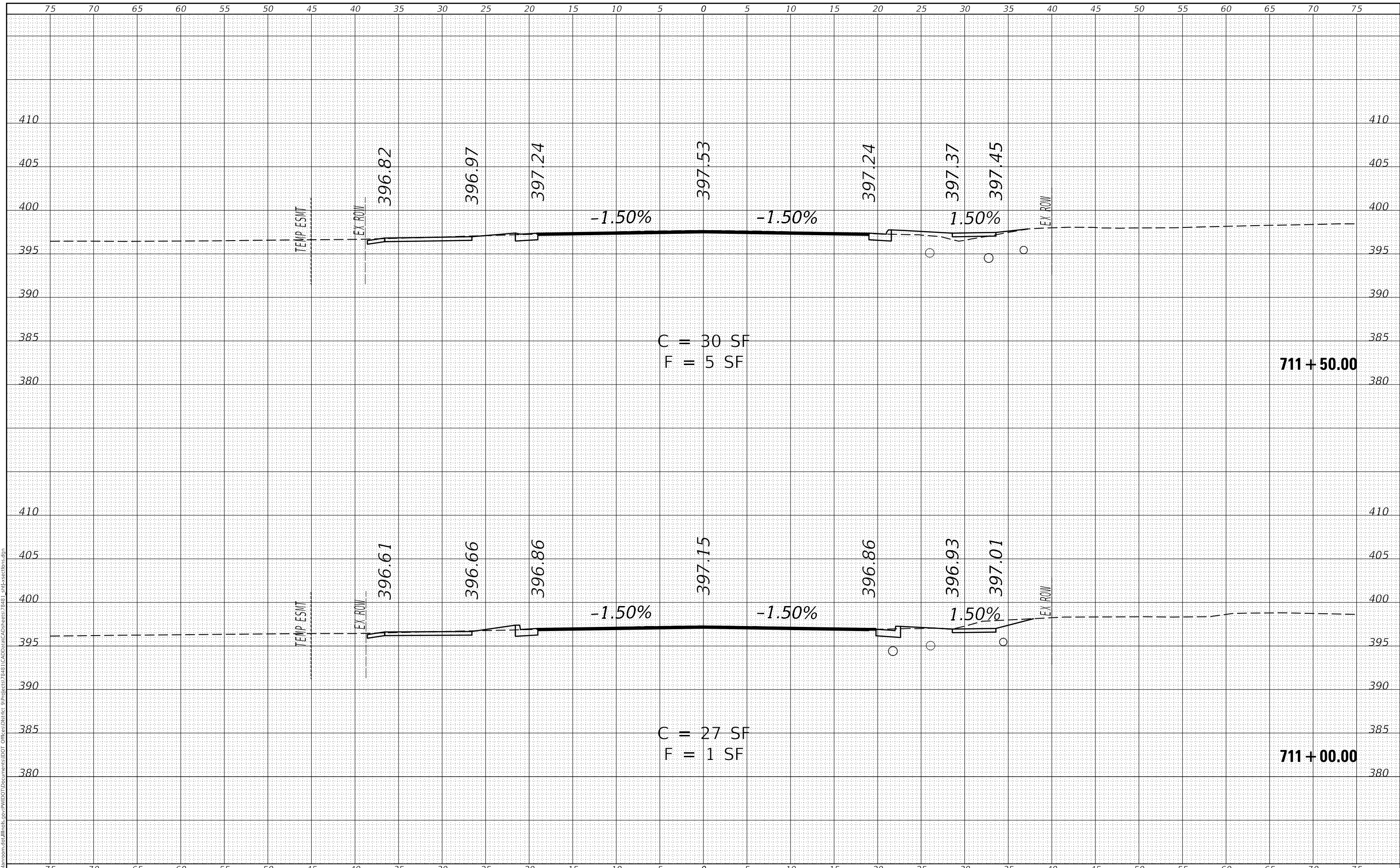
IL 149
 CROSS SECTIONS
 SCALE: SHEET OF SHEETS STA. 710+26.45 TO STA. 710+50.00

F.A.P. RTE.	SECTION	COUNTY	TOTAL SHEETS	SHEET NO.
873	28-5106(W-3,RS-8)	FRANKLIN	171	102
			CONTRACT NO. 78481	
			ILLINOIS FED. AID PROJECT	

DATE	
BY	
FINAL SURVEY	SURVEYED
NOTE BOOK	PLOTTED
NO.	TEMPLATE
	AREAS CHECKED
	AREAS CHECKED

DATE	
BY	
ORIGINAL SURVEY	SURVEYED
NOTE BOOK	PLOTTED
NO.	TEMPLATE
	AREAS CHECKED
	AREAS CHECKED

MODEL Section 2
 FILE NAME: D:\v\l\m\com\ad\illinois\p\p\1\DOT\Documents\DOT_Offices\District_9\Projects\7848\CADData\CADsheets\7848_9\inf-xsections.dgn



USER NAME	= maesol
DESIGNED	-
DRAWN	-
PLOT SCALE	= 10.0000 ' / in.
CHECKED	-
REVISIONS	
DATE	-
REVISIONS	

DESIGNED	-
REVISIONS	
REVISIONS	
REVISIONS	
REVISIONS	

**STATE OF ILLINOIS
 DEPARTMENT OF TRANSPORTATION**

**IL 149
 CROSS SECTIONS**

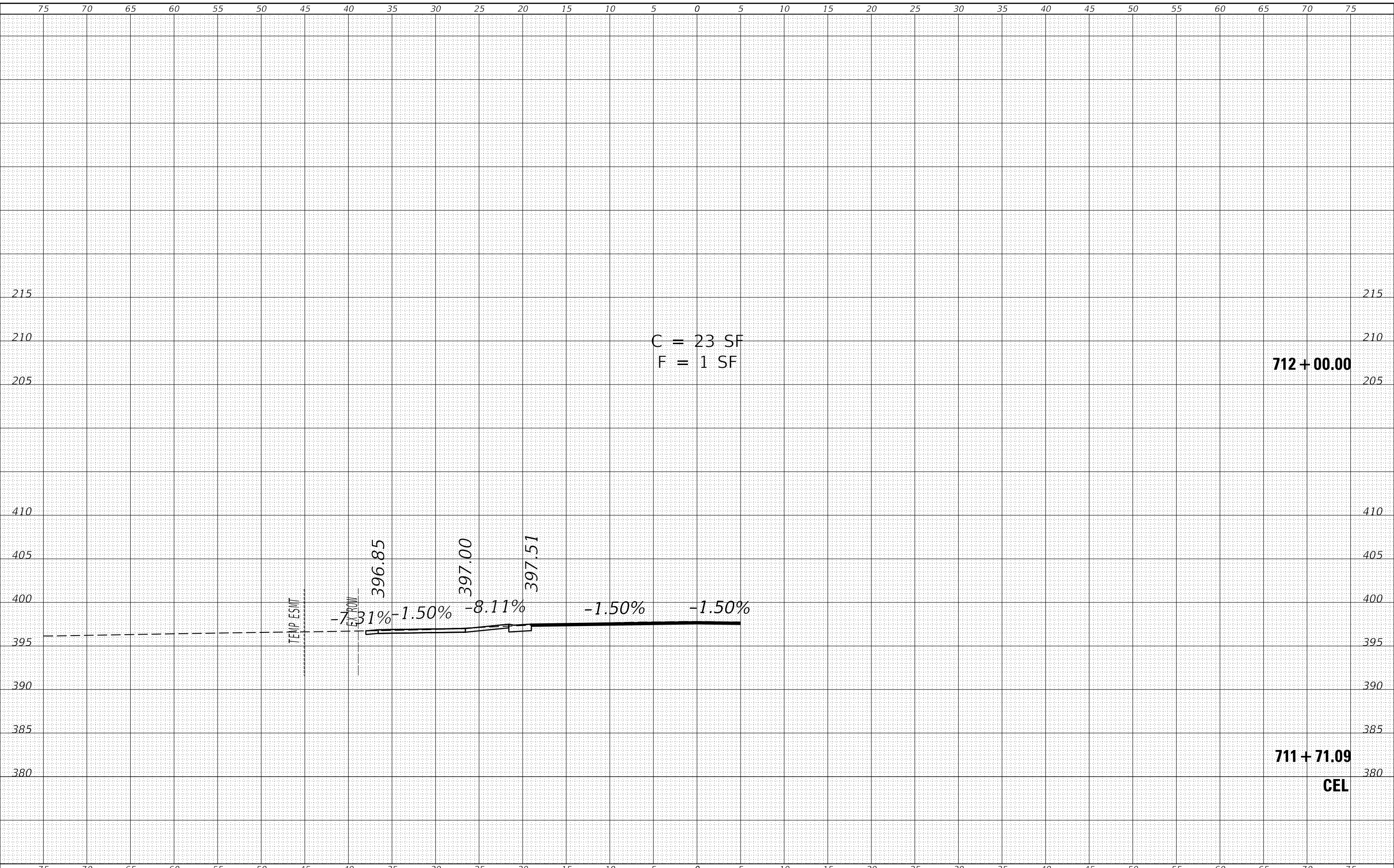
SCALE: SHEET OF SHEETS STA. 711+00.00 TO STA. 711+50.00

F.A.P. RTE.	SECTION	COUNTY	TOTAL SHEETS	SHEET NO.
873	28-5106(W-3,RS-8)	FRANKLIN	171	104
			CONTRACT NO. 78481	
		ILLINOIS	FED. AID PROJECT	

FINAL SURVEY NO.	SURVEYED	DATE
NOTE BOOK	PLOTTED	BY
AREAS CHECKED	TEMPLATE	
	AREAS CHECKED	

ORIGINAL SURVEY NO.	SURVEYED	DATE
NOTE BOOK	PLOTTED	BY
AREAS CHECKED	TEMPLATE	
	AREAS CHECKED	

MODEL Section 2
 FILE NAME: D:\v\l\m\com\ad\illinois\p\p\w\DOT\Documents\DOT_Office\District_9\Projects\7848\CAD\Drawings\CAD\Drawings\7848_9\sf\crosssections.dgn



USER NAME = maesol	DESIGNED -	REVISED -
	DRAWN -	REVISED -
PLOT SCALE = 10.0000 ' / in.	CHECKED -	REVISED -
PLOT DATE = 8/14/2020	DATE -	REVISED -

**STATE OF ILLINOIS
 DEPARTMENT OF TRANSPORTATION**

SCALE:	SHEET	OF	SHEETS	STA. 711+71.09	TO STA. 712+00.00
--------	-------	----	--------	----------------	-------------------

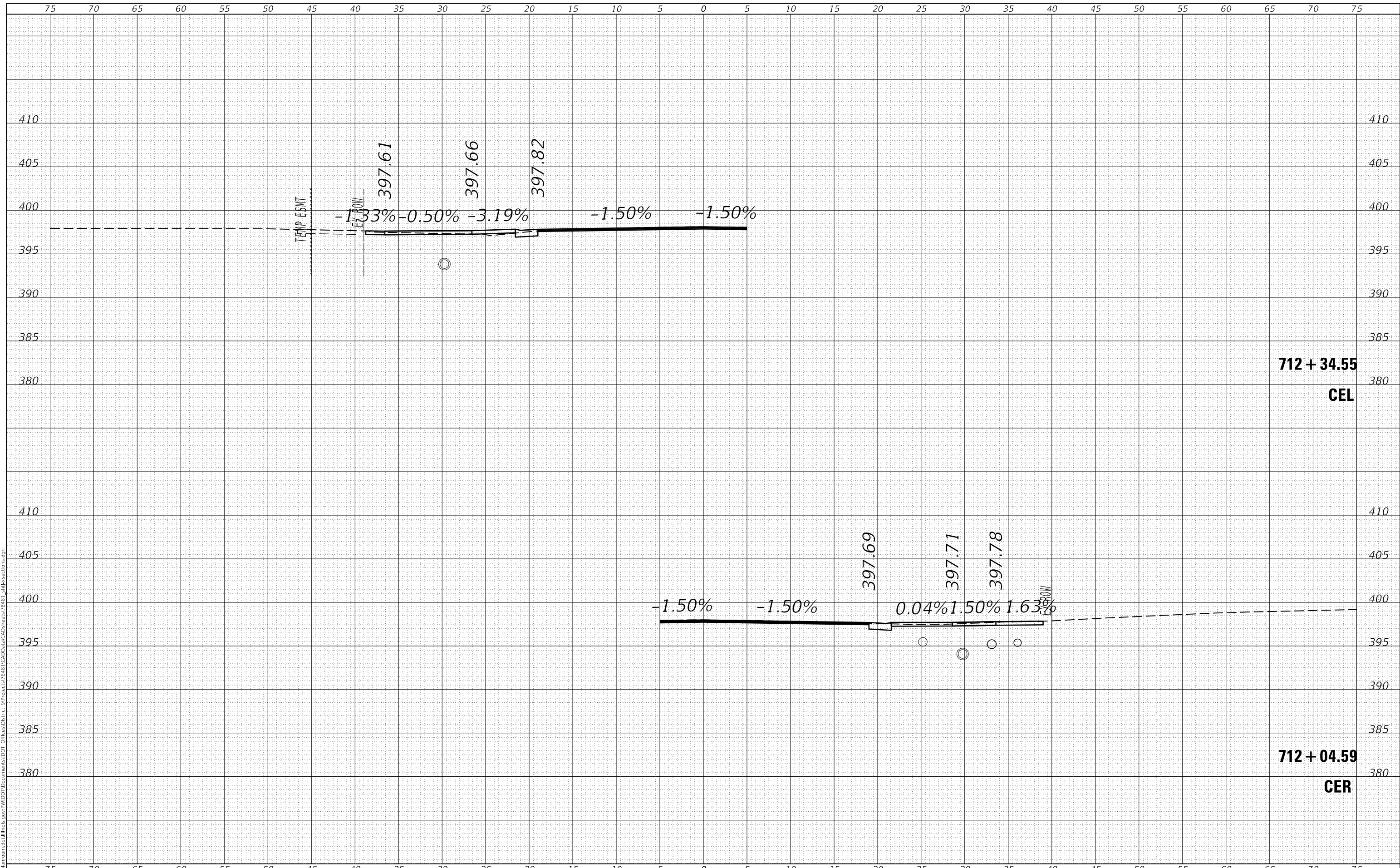
**IL 149
 CROSS SECTIONS**

F.A.P. RTE.	SECTION	COUNTY	TOTAL SHEETS	SHEET NO.
873	28-5106(W-3,RS-8)	FRANKLIN	171	105
			CONTRACT NO. 78481	
		ILLINOIS	FED. AID PROJECT	

DATE	
BY	
FINAL SURVEY NO.	
SURVEYED PLOTTED AREAS CHECKED	
NOTE BOOK	
TEMPLATE	
AREAS CHECKED	

DATE	
BY	
ORIGINAL SURVEY NO.	
SURVEYED PLOTTED AREAS CHECKED	
NOTE BOOK	
TEMPLATE	
AREAS CHECKED	

MODEL Section 2
 FILE NAME: D:\v\l\m\com\ad\illinois\p\p\w\DOT\Documents\DOT_Offices\District_9\Projects\7848\CAD\Drawings\CADsheets\7848_9\sf\sections.dgn



712 + 34.55
CEL

712 + 04.59
CER

USER NAME = maesol	DESIGNED -	REVISED -
	DRAWN -	REVISED -
PLOT SCALE = 10.0000' / in.	CHECKED -	REVISED -
PLOT DATE = 9/28/2020	DATE -	REVISED -

STATE OF ILLINOIS
DEPARTMENT OF TRANSPORTATION

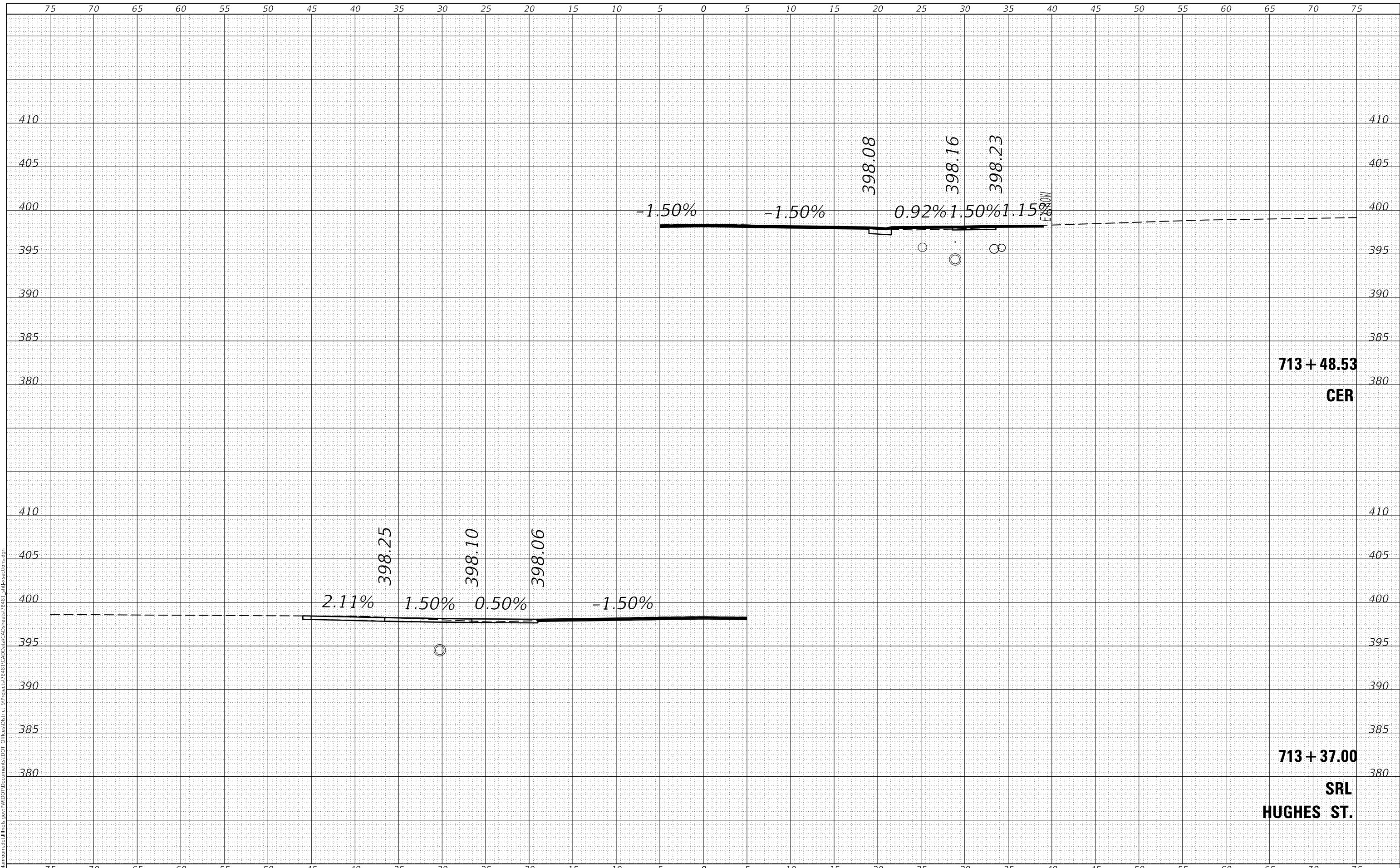
IL 149
CROSS SECTIONS
 SCALE: SHEET OF SHEETS STA. 712+04.59 TO STA. 712+34.55

F.A.P. RTE.	SECTION	COUNTY	TOTAL SHEETS	SHEET NO.
873	28-5106(W-3,RS-8)	FRANKLIN	171	106
			CONTRACT NO. 78481	
		ILLINOIS	FED. AID PROJECT	

FINAL SURVEY NO.	SURVEYED	DATE
NOTE BOOK NO.	PLOTTED	
	TEMPLATE	
	AREAS CHECKED	

ORIGINAL SURVEY NO.	SURVEYED	DATE
NOTE BOOK NO.	PLOTTED	
	TEMPLATE	
	AREAS CHECKED	

MODEL Section 2
FILE NAME: D:\v\l\m\com\ad\illinois\p\p\w\DOT\Documents\DOT_Offices\District_9\Projects\7848\CAD\Drawings\CAD\Sheets\7848_1_gmf-xsections.dwg



USER NAME = maesol	DESIGNED -	REVISED -
	DRAWN -	REVISED -
PLOT SCALE = 10.0000' / in.	CHECKED -	REVISED -
PLOT DATE = 9/28/2020	DATE -	REVISED -

**STATE OF ILLINOIS
DEPARTMENT OF TRANSPORTATION**

SCALE:		SHEET	OF	SHEETS	STA. 713+36.78	TO STA. 713+48.53
--------	--	-------	----	--------	----------------	-------------------

**IL 149
CROSS SECTIONS**

F.A.P. RTE.	SECTION	COUNTY	TOTAL SHEETS	SHEET NO.
873	28-5106(W-3,RS-8)	FRANKLIN	171	108
				CONTRACT NO. 78481

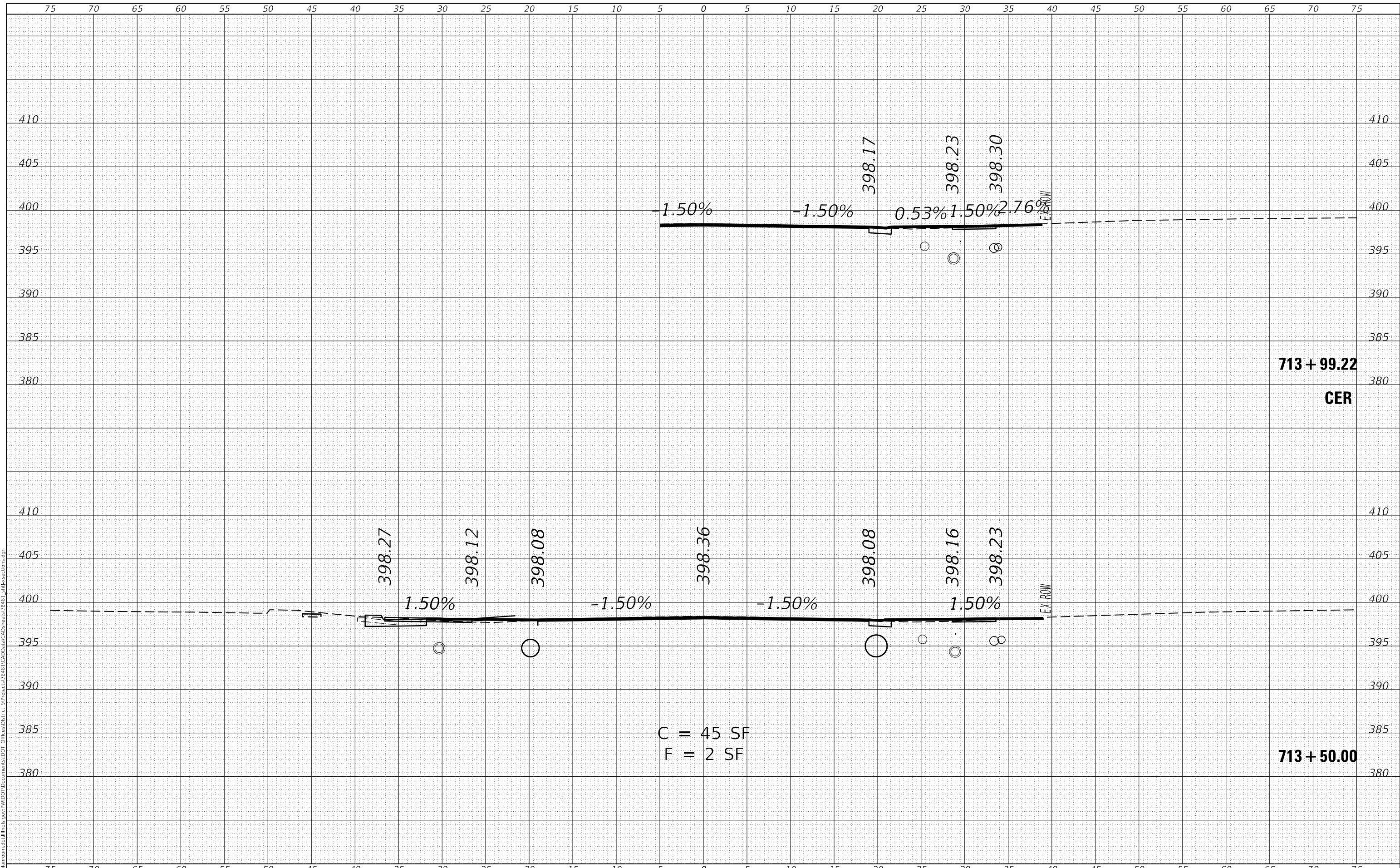
**713 + 48.53
CER**

**713 + 37.00
SRL
HUGHES ST.**

FINAL SURVEY NO.	SURVEYED PLOTTED AREAS CHECKED	BY	DATE

ORIGINAL SURVEY NO.	SURVEYED PLOTTED AREAS CHECKED	BY	DATE

MODEL: Section 2
 FILE NAME: d:\v\main\com\add\illinois\p\p\1\DOT Documents\DOT - Office\District 9\Projects\7848 - 9\CAD\Sheet\7848 - 9\cross-sections.dgn



**STATE OF ILLINOIS
 DEPARTMENT OF TRANSPORTATION**

**IL 149
 CROSS SECTIONS**

F.A.P. RTE.	SECTION	COUNTY	TOTAL SHEETS	SHEET NO.
873	28-5106(W-3,RS-8)	FRANKLIN	171	109
CONTRACT NO. 78481				

USER NAME = maesstl	DESIGNED -	REVISD -
	DRAWN -	REVISD -
PLOT SCALE = 10.0000' / in.	CHECKED -	REVISD -
PLOT DATE = 9/28/2020	DATE -	REVISD -

SCALE: SHEET OF SHEETS STA. 713+50.00 TO STA. 713+99.22

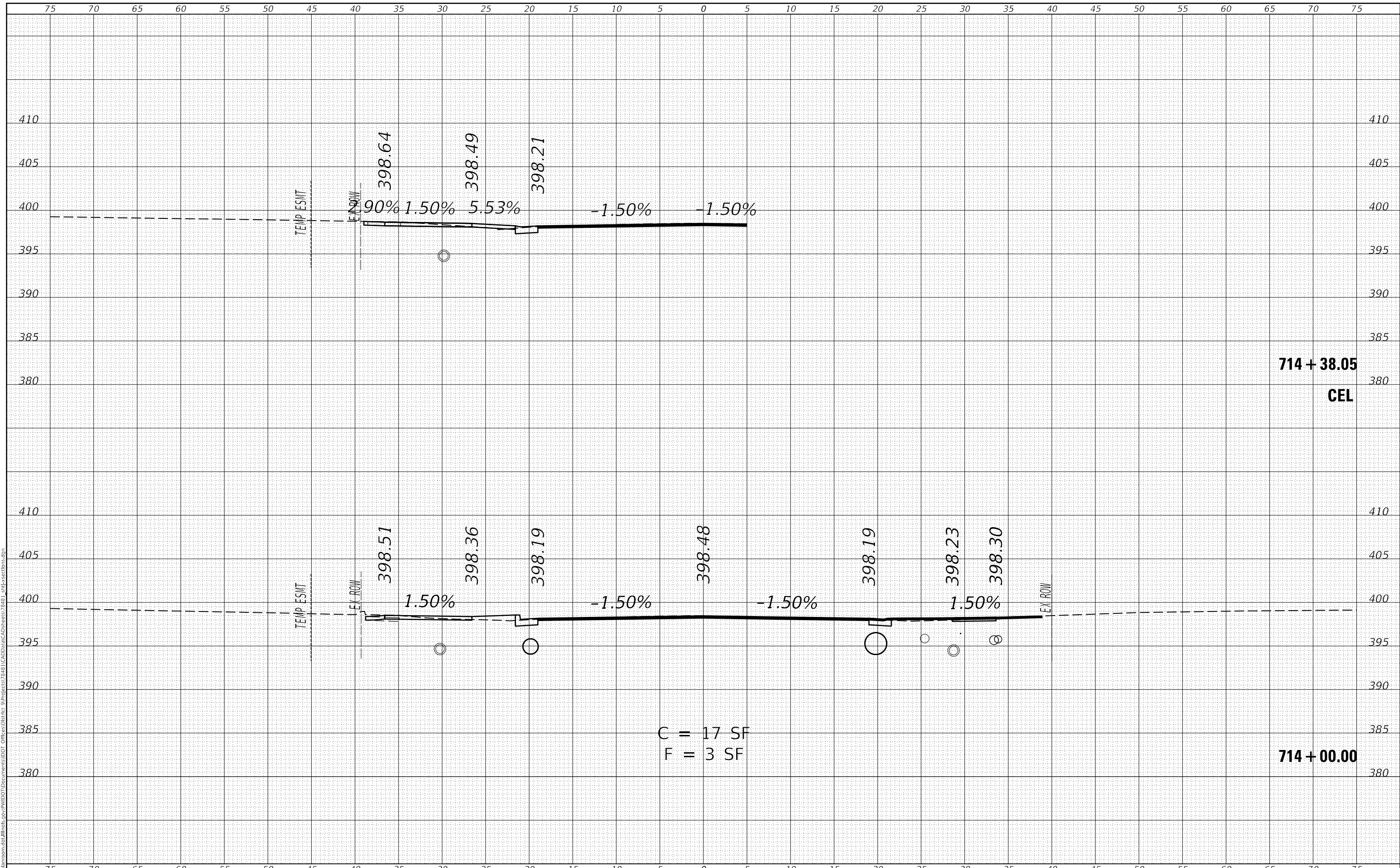
**713 + 99.22
 CER**

713 + 50.00

BY	DATE
FINAL SURVEY	SURVEYED
NOTE BOOK	PLOTTED
NO.	TEMPLATE
	AREAS CHECKED

BY	DATE
ORIGINAL SURVEY	SURVEYED
NOTE BOOK	PLOTTED
NO.	TEMPLATE
	AREAS CHECKED

MODEL Section 2
FILE NAME: D:\v\l\m\com\ad\illinois\p\p\w\DOT\Documents\DOT_Offices\District_9\Projects\7848\CAD\Drawings\CADsheets\7848_9\sf-xsections.dgn



714 + 38.05
CEL

C = 17 SF
F = 3 SF

714 + 00.00

USER NAME = maesot	DESIGNED -	REVISED -
	DRAWN -	REVISED -
PLOT SCALE = 10.0000' / in.	CHECKED -	REVISED -
PLOT DATE = 9/28/2020	DATE -	REVISED -

STATE OF ILLINOIS
DEPARTMENT OF TRANSPORTATION

IL 149
CROSS SECTIONS

SCALE: SHEET OF SHEETS STA. 714+00.00 TO STA. 714+38.05

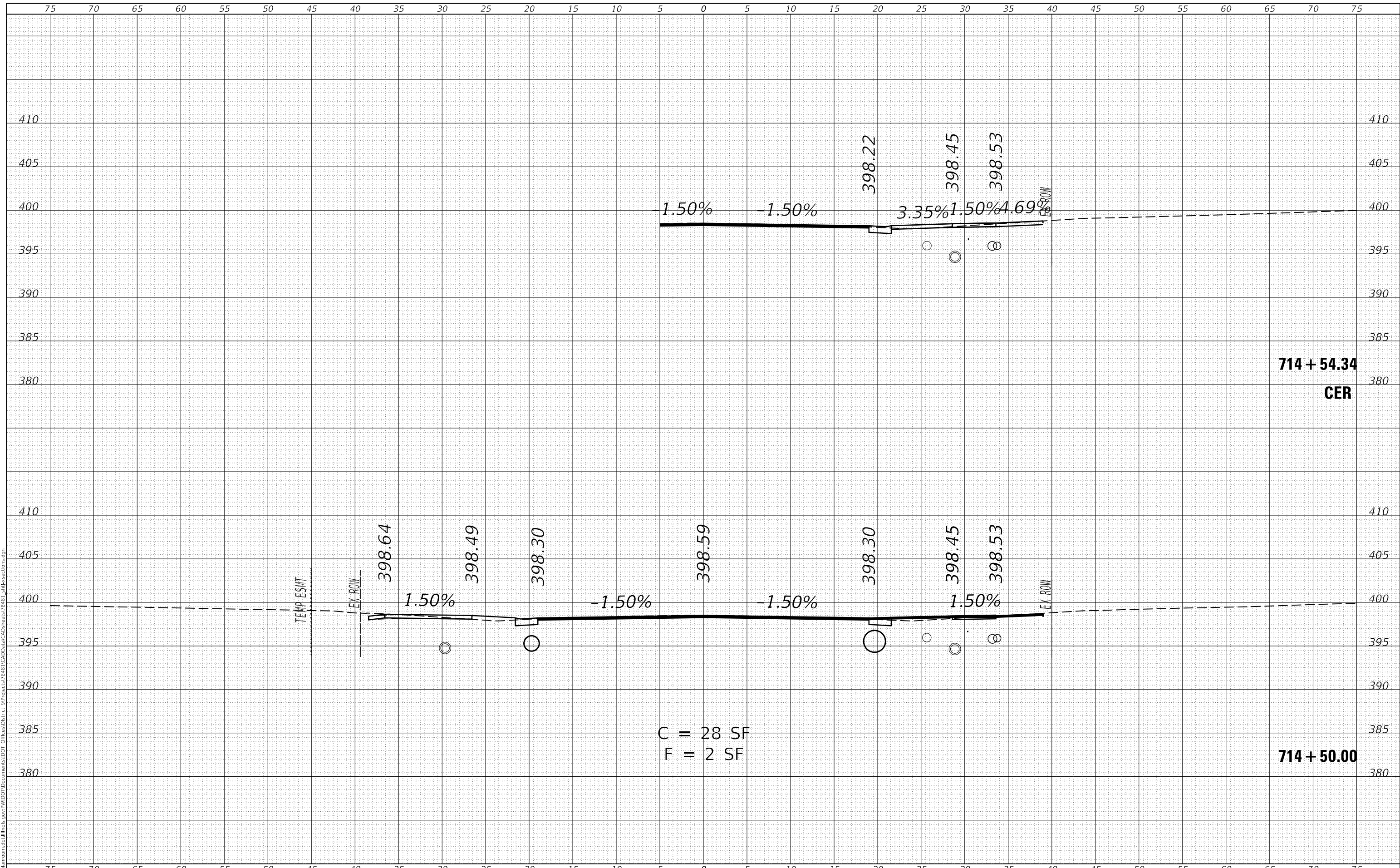
F.A.P. RTE.	SECTION	COUNTY	TOTAL SHEETS	SHEET NO.
873	28-5106(W-3,RS-8)	FRANKLIN	171	110
CONTRACT NO. 78481				

ILLINOIS FED. AID PROJECT

FINAL SURVEY NO.	SURVEYED	DATE
NOTE BOOK	PLOTTED	
NO.	TEMPLATE	
	AREAS CHECKED	

ORIGINAL SURVEY NO.	SURVEYED	DATE
NOTE BOOK	PLOTTED	
NO.	TEMPLATE	
	AREAS CHECKED	

MODEL Section 2
 FILE NAME: D:\v\l\m\com\ad\illinois\p\p\w\DOT\Documents\DOT Office\District 9\Projects\7848\CAD\Drawings\CAD\Drawings\7848_911f-xsections.dwg



C = 28 SF
 F = 2 SF

USER NAME = maesol	DESIGNED -	REVISIED -
	DRAWN -	REVISIED -
PLOT SCALE = 10.0000' / in.	CHECKED -	REVISIED -
PLOT DATE = 9/28/2020	DATE -	REVISIED -

**STATE OF ILLINOIS
 DEPARTMENT OF TRANSPORTATION**

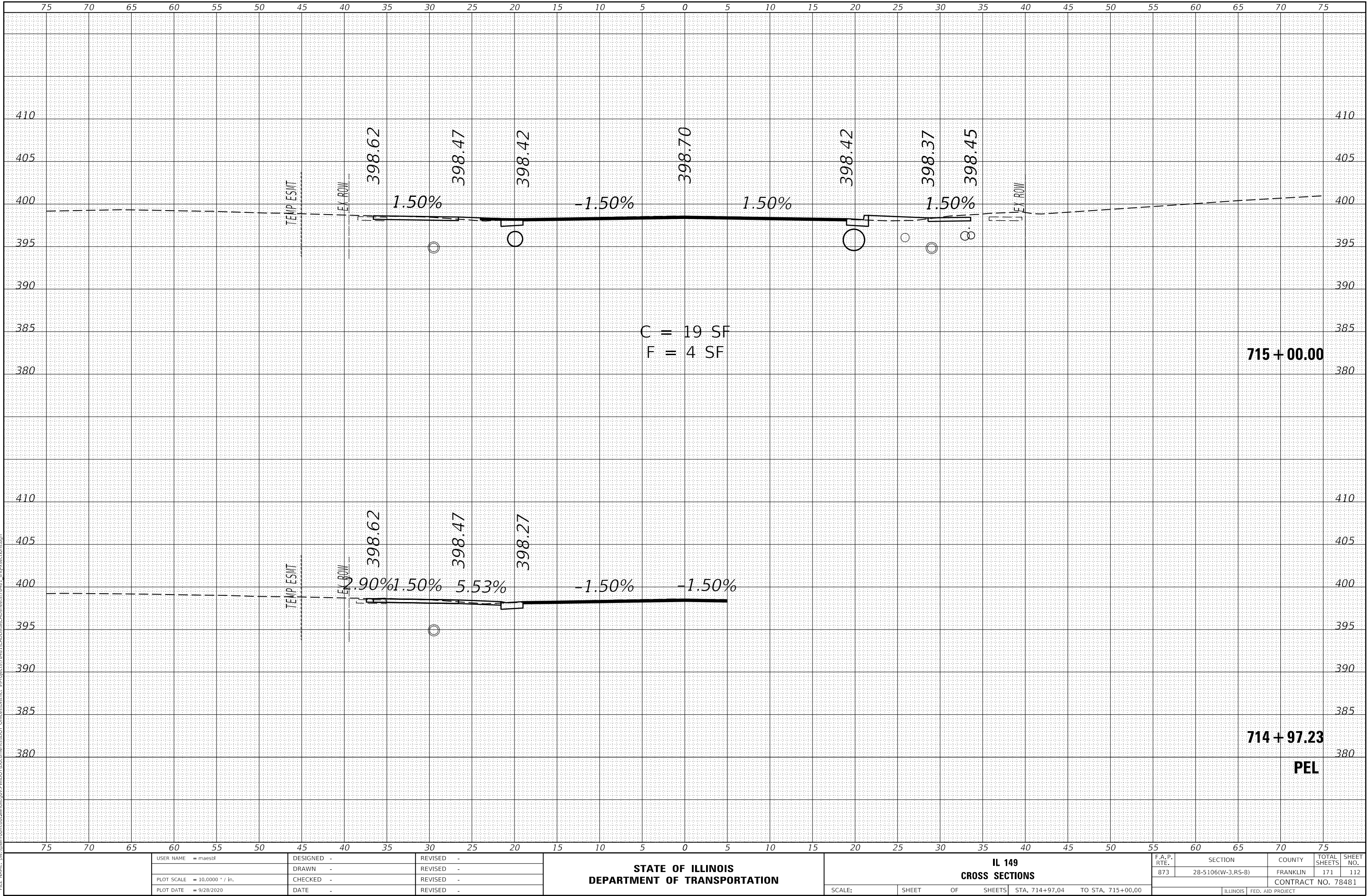
IL 149 CROSS SECTIONS	
SCALE:	SHEET OF SHEETS
STA. 714+50.00 TO STA. 714+54.34	

F.A.P. RTE.	SECTION	COUNTY	TOTAL SHEETS	SHEET NO.
873	28-5106(W-3,RS-8)	FRANKLIN	171	111
				CONTRACT NO. 78481
		ILLINOIS	FED. AID PROJECT	

DATE	BY
FINAL SURVEY	SURVEYED
NOTE BOOK	PLOTTED
NO.	TEMPLATE
	AREAS CHECKED

DATE	BY
ORIGINAL SURVEY	SURVEYED
NOTE BOOK	PLOTTED
NO.	TEMPLATE
	AREAS CHECKED

MODEL Section 2
FILE NAME: D:\v\h\m\c\m\sh\illinois\p\17\DOT\Documents\DOT_Office\District_9\Projects\7848\CADData\CADsheets\7848_3inf-xsections.dgn



USER NAME = maesol	DESIGNED -
	DRAWN -
PLOT SCALE = 10.0000" / in.	CHECKED -
PLOT DATE = 9/28/2020	DATE -

REVISD -
REVISD -
REVISD -
REVISD -

STATE OF ILLINOIS
DEPARTMENT OF TRANSPORTATION

SCALE: SHEET OF SHEETS STA. 714+97.04 TO STA. 715+00.00

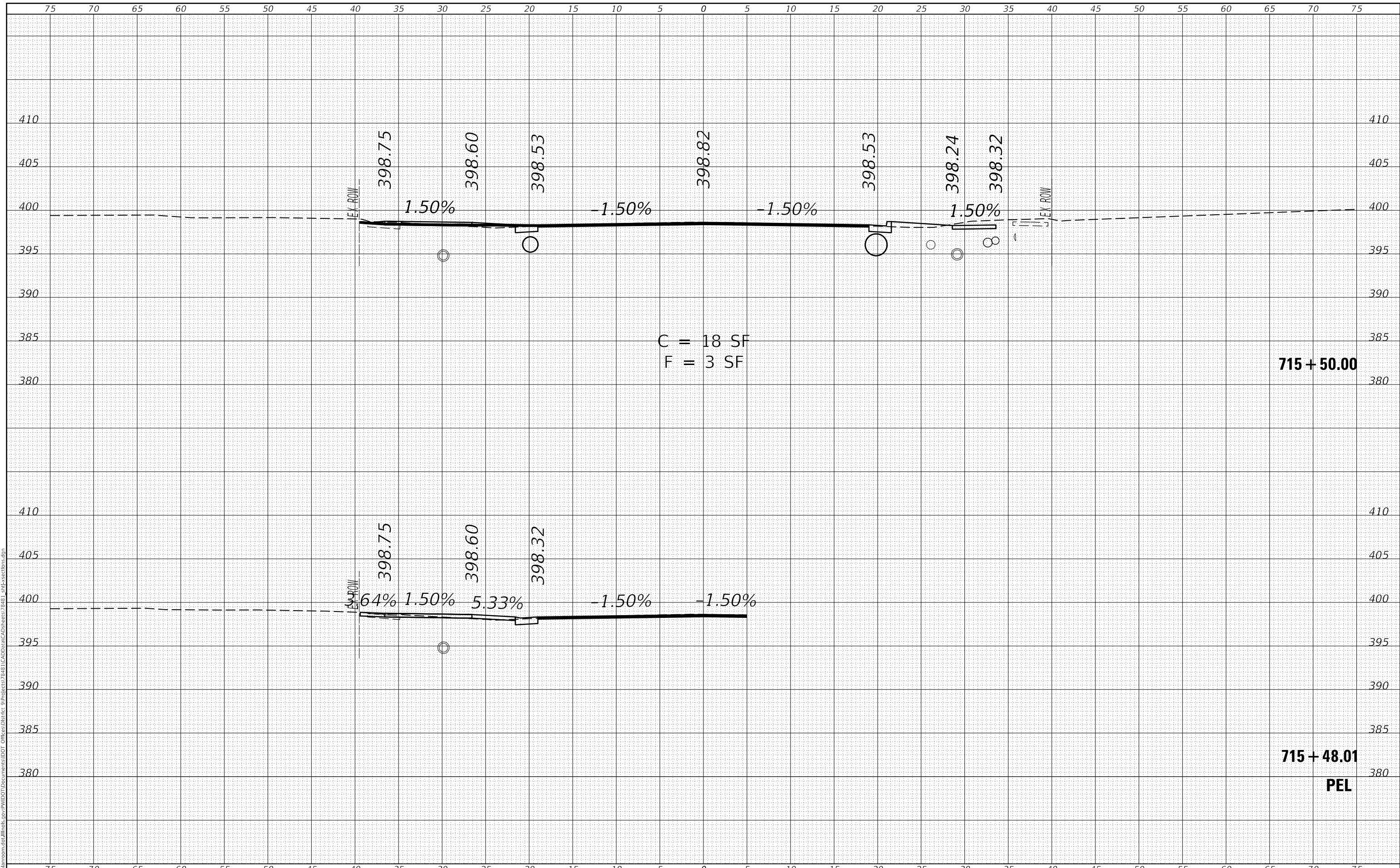
IL 149
CROSS SECTIONS

F.A.P. RTE.	SECTION	COUNTY	TOTAL SHEETS	SHEET NO.
873	28-5106(W-3,RS-8)	FRANKLIN	171	112
			CONTRACT NO. 78481	
		ILLINOIS	FED. AID PROJECT	

DATE	
BY	
FINAL SURVEY NO.	
SURVEYED PLOTTED AREAS CHECKED	
NOTE BOOK NO.	
TEMPLATE AREAS CHECKED	

DATE	
BY	
ORIGINAL SURVEY NO.	
SURVEYED PLOTTED AREAS CHECKED	
NOTE BOOK NO.	
TEMPLATE AREAS CHECKED	

MODEL Section 2
 FILE NAME: D:\v\l\m\com\ad\illinois\p\p\w\DOT\Documents\DOT_Offices\District_9\Projects\7848\CAD\Drawings\CADsheets\7848_9\sf-xsections.dgn



C = 18 SF
 F = 3 SF

715 + 50.00

715 + 48.01

PEL

USER NAME = maesol	DESIGNED -	REVISED -
	DRAWN -	REVISED -
PLOT SCALE = 10.0000' / in.	CHECKED -	REVISED -
PLOT DATE = 9/28/2020	DATE -	REVISED -

**STATE OF ILLINOIS
 DEPARTMENT OF TRANSPORTATION**

**IL 149
 CROSS SECTIONS**

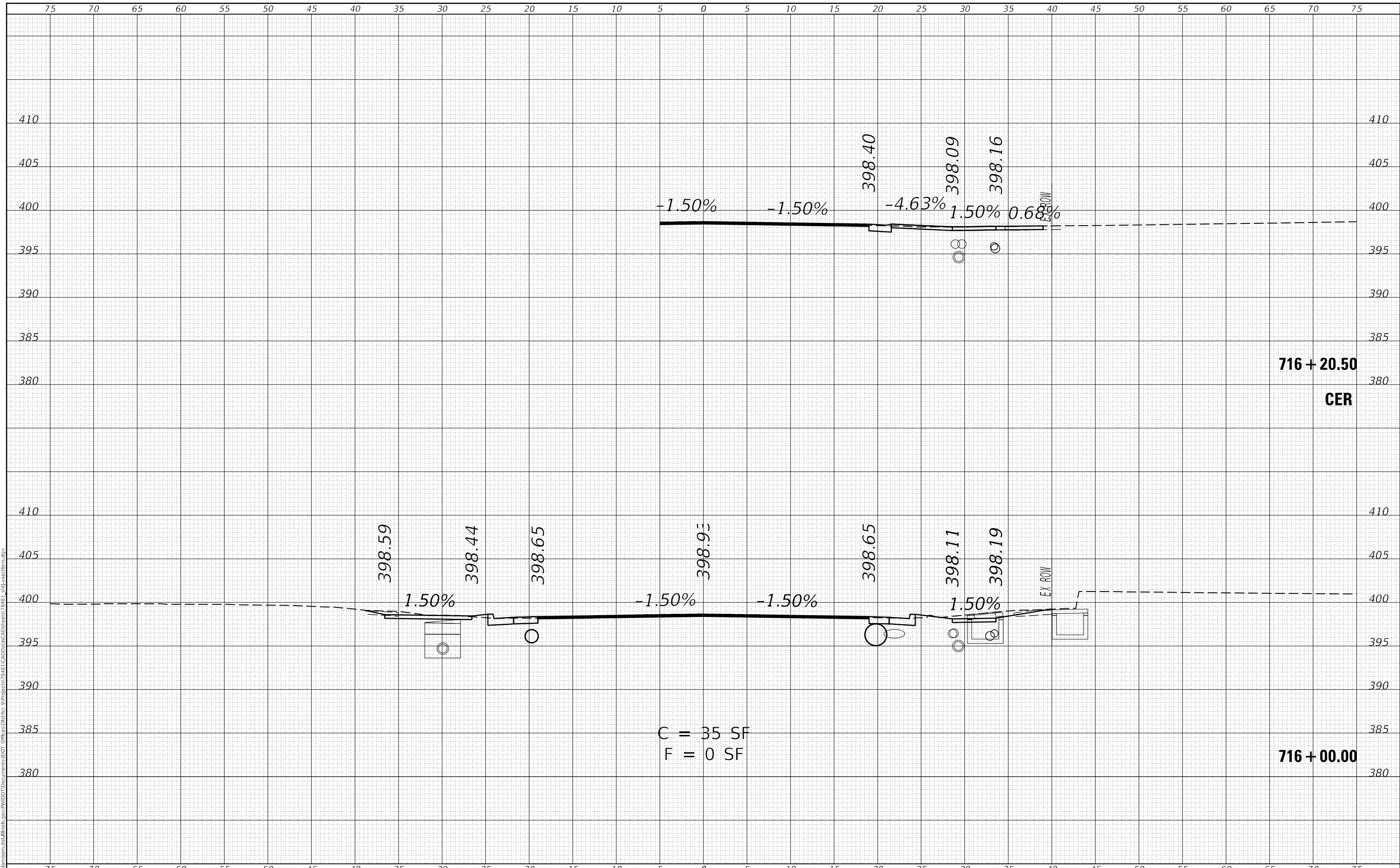
SCALE: SHEET OF SHEETS STA. 715+46.95 TO STA. 715+50.00

F.A.P. RTE.	SECTION	COUNTY	TOTAL SHEETS	SHEET NO.
873	28-5106(W-3,RS-8)	FRANKLIN	171	113
			CONTRACT NO. 78481	
		ILLINOIS	FED. AID PROJECT	

FINAL SURVEY NO.	SURVEYED	DATE
NOTE BOOK NO.	PLOTTED	
	TEMPLATE	
	AREAS CHECKED	

ORIGINAL SURVEY NO.	SURVEYED	DATE
NOTE BOOK NO.	PLOTTED	
	TEMPLATE	
	AREAS CHECKED	

MODEL Section 2
 FILE NAME: D:\v\l\m\com\ad\illinois\p\p\WIDOT\Documents\DOT_Offices\District_9\Projects\7848\CAD\Drawings\7848_781f_xsections.dwg



USER NAME = maesol	DESIGNED -	REVISD -
	DRAWN -	REVISD -
PLOT SCALE = 10.0000' / in.	CHECKED -	REVISD -
PLOT DATE = 9/28/2020	DATE -	REVISD -

**STATE OF ILLINOIS
 DEPARTMENT OF TRANSPORTATION**

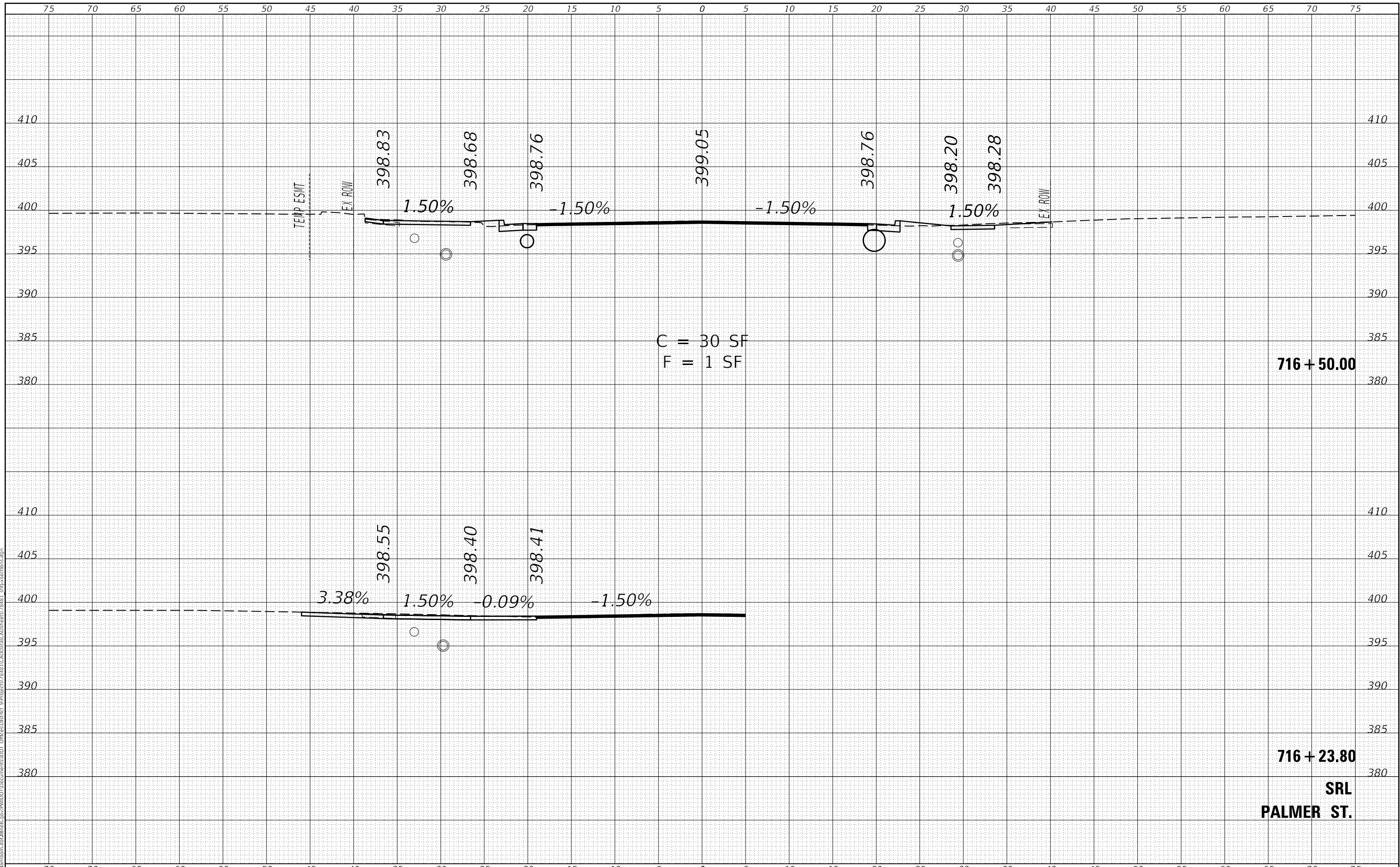
IL 149 CROSS SECTIONS	
SCALE:	SHEET OF SHEETS
STA. 716+00.00 TO STA. 716+20.69	

F.A.P. RTE.	SECTION	COUNTY	TOTAL SHEETS	SHEET NO.
873	28-5106(W-3,RS-8)	FRANKLIN	171	114
			CONTRACT NO. 78481	
		ILLINOIS	FED. AID PROJECT	

FINAL SURVEY NO.	SURVEYED BY	DATE
NOTE BOOK NO.	PLOTTED TEMPLATE	
	AREAS CHECKED	

ORIGINAL SURVEY NO.	SURVEYED BY	DATE
NOTE BOOK NO.	PLOTTED TEMPLATE	
	AREAS CHECKED	

MODEL: Section 2
FILE NAME: D:\ilham\msa\dm\illinois.gov\PROJECTS\7848\CAD\DATA\CAD\sections\7848_7848_sections.dgn



STATE OF ILLINOIS
DEPARTMENT OF TRANSPORTATION

IL 149
CROSS SECTIONS

USER NAME = maesol	DESIGNED -	REVISED -
	DRAWN -	REVISED -
PLOT SCALE = 10.0000 ' / in.	CHECKED -	REVISED -
PLOT DATE = 9/28/2020	DATE -	REVISED -

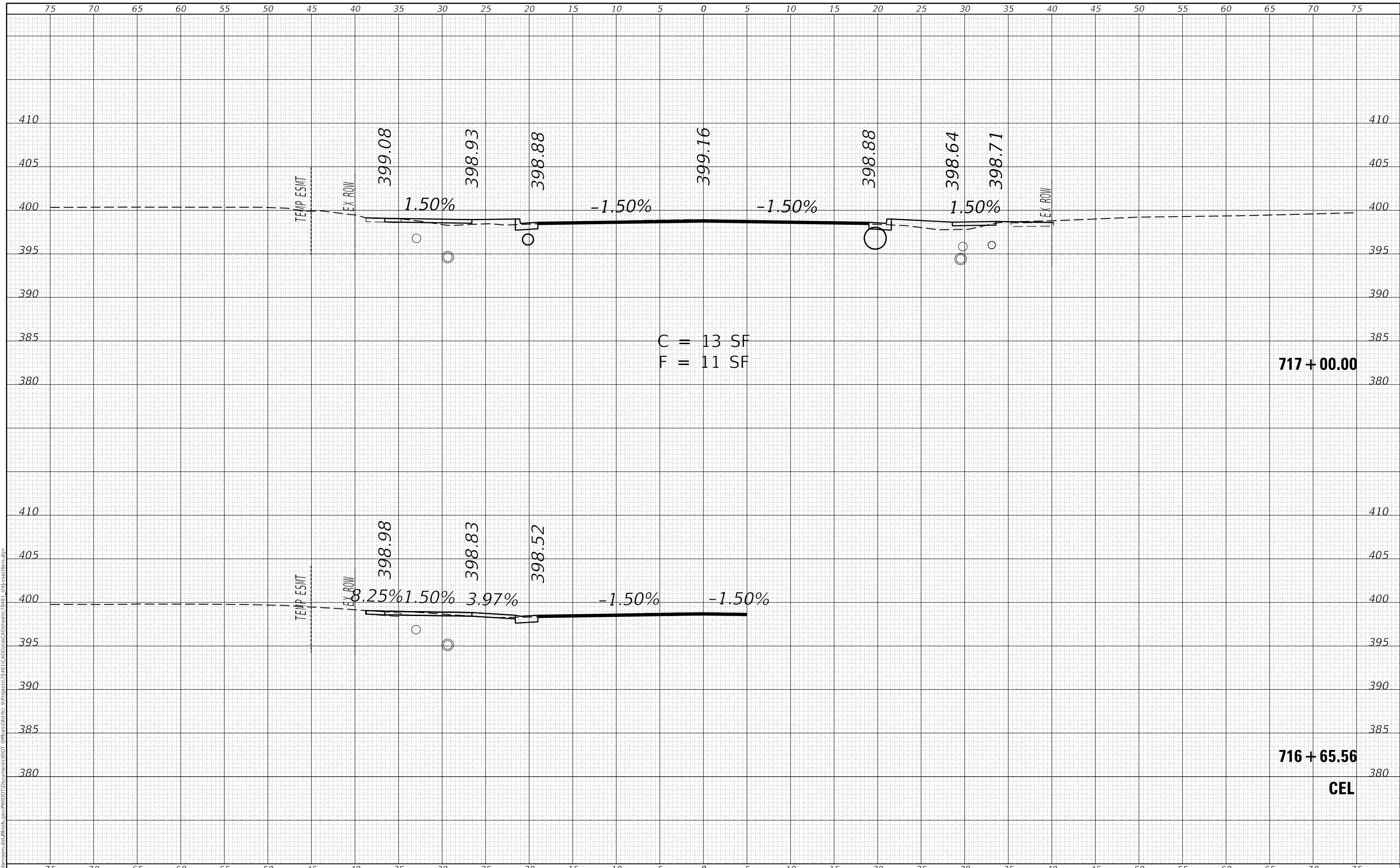
SCALE: SHEET OF SHEETS STA. 716+23.58 TO STA. 716+50.00

F.A.P. RTE.	SECTION	COUNTY	TOTAL SHEETS	SHEET NO.
873	28-5106(W-3,RS-8)	FRANKLIN	171	115
CONTRACT NO. 78481				
ILLINOIS			FED. AID PROJECT	

DATE	BY
ORIGINAL SURVEY NO.	SURVEYED AREAS CHECKED
NOTE BOOK NO.	PLOTTED TEMPLATE AREAS CHECKED
FINAL SURVEY NO.	SURVEYED AREAS CHECKED
DATE	BY

DATE	BY
ORIGINAL SURVEY NO.	SURVEYED AREAS CHECKED
NOTE BOOK NO.	PLOTTED TEMPLATE AREAS CHECKED
FINAL SURVEY NO.	SURVEYED AREAS CHECKED
DATE	BY

MODEL Section 2
FILE NAME: D:\Vlan\msm.d\Illinois\pvt\PW\DOT\Documents\DOT_Offices\District_9\Projects\7448\CAD\BatalCAD\Sheets\7448_1_gmf-xsections.dgn

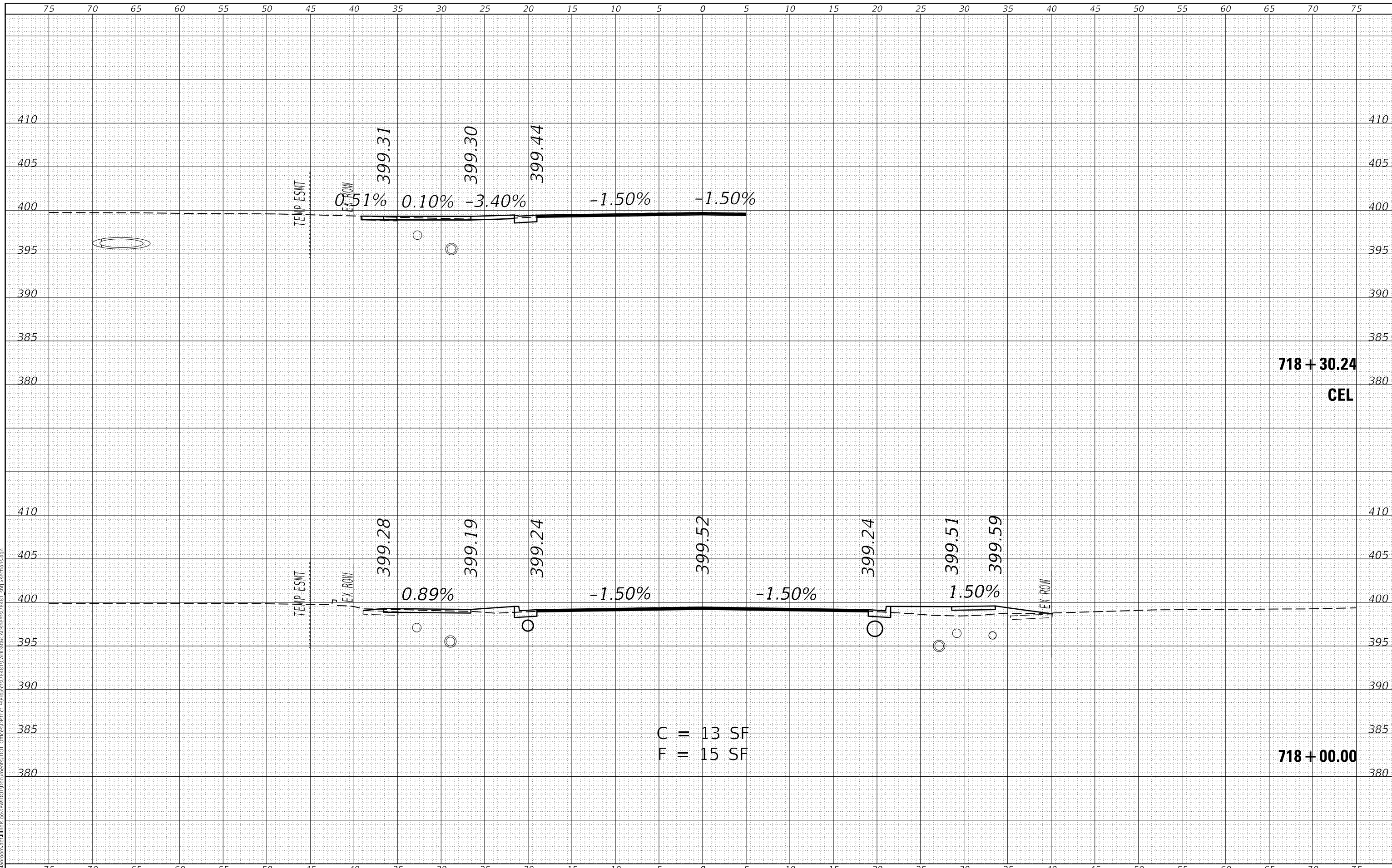


USER NAME = maesot	DESIGNED -	REVISED -	STATE OF ILLINOIS DEPARTMENT OF TRANSPORTATION	IL 149 CROSS SECTIONS		F.A.P. RTE. 873	SECTION 28-5106(W-3,RS-8)	COUNTY FRANKLIN	TOTAL SHEETS 171	SHEET NO. 116	
PLOT SCALE = 10.0000' / in.	CHECKED -	REVISED -				SCALE: SHEET OF SHEETS	STA. 716+65.56 TO STA. 717+00.00	CONTRACT NO. 78481			
PLOT DATE = 9/28/2020	DATE -	REVISED -		ILLINOIS FED. AID PROJECT							

FINAL SURVEY NO.	SURVEYED PLOTTED AREAS CHECKED
DATE	
BY	
NOTE BOOK	TEMPLATE
	AREAS CHECKED

ORIGINAL SURVEY NO.	SURVEYED PLOTTED AREAS CHECKED
DATE	
BY	
NOTE BOOK	TEMPLATE
	AREAS CHECKED

MODEL: Section 2
FILE NAME: D:\a\l\m\com\ad\illinois\p\p\dot\Documents\DOT_Office\District_3\Projects\7848\CAD\Data\CADsheets\7848_3nlf-xsections.dgn



STATE OF ILLINOIS
DEPARTMENT OF TRANSPORTATION


IL 149
CROSS SECTIONS

USER NAME = maes01	DESIGNED -	REVISED -	F.A.P. RTE.	SECTION	COUNTY	TOTAL SHEETS	SHEET NO.
PLOT SCALE = 10.0000 ' / in.	DRAWN -	REVISED -	873	28-5106(W-3,RS-8)	FRANKLIN	171	118
PLOT DATE = 9/28/2020	CHECKED -	REVISED -				CONTRACT NO. 78481	
	DATE -	REVISED -	SCALE:	SHEET	OF SHEETS	STA. 718+00.00	TO STA. 718+30.24
				ILLINOIS FED. AID PROJECT			

DATE	
BY	
FINAL SURVEY	SURVEYED
NOTE BOOK	PLOTTED
NO.	TEMPLATE
	AREAS CHECKED
	AREAS CHECKED

DATE	
BY	
ORIGINAL SURVEY	SURVEYED
NOTE BOOK	PLOTTED
NO.	TEMPLATE
	AREAS CHECKED
	AREAS CHECKED

MODEL Section 2
 FILE NAME: D:\v\lhammon\ad\illinois\p\PROJECTS\DOT\Documents\DOT_Offices\District_9\Projects\7848\CADData\CADsheets\7848_gmf_xsections.dgn



USER NAME = maesol	DESIGNED -	REVISED -
	DRAWN -	REVISED -
PLOT SCALE = 10.0000' / in.	CHECKED -	REVISED -
PLOT DATE = 9/28/2020	DATE -	REVISED -

**STATE OF ILLINOIS
 DEPARTMENT OF TRANSPORTATION**

**IL 149
 CROSS SECTIONS**

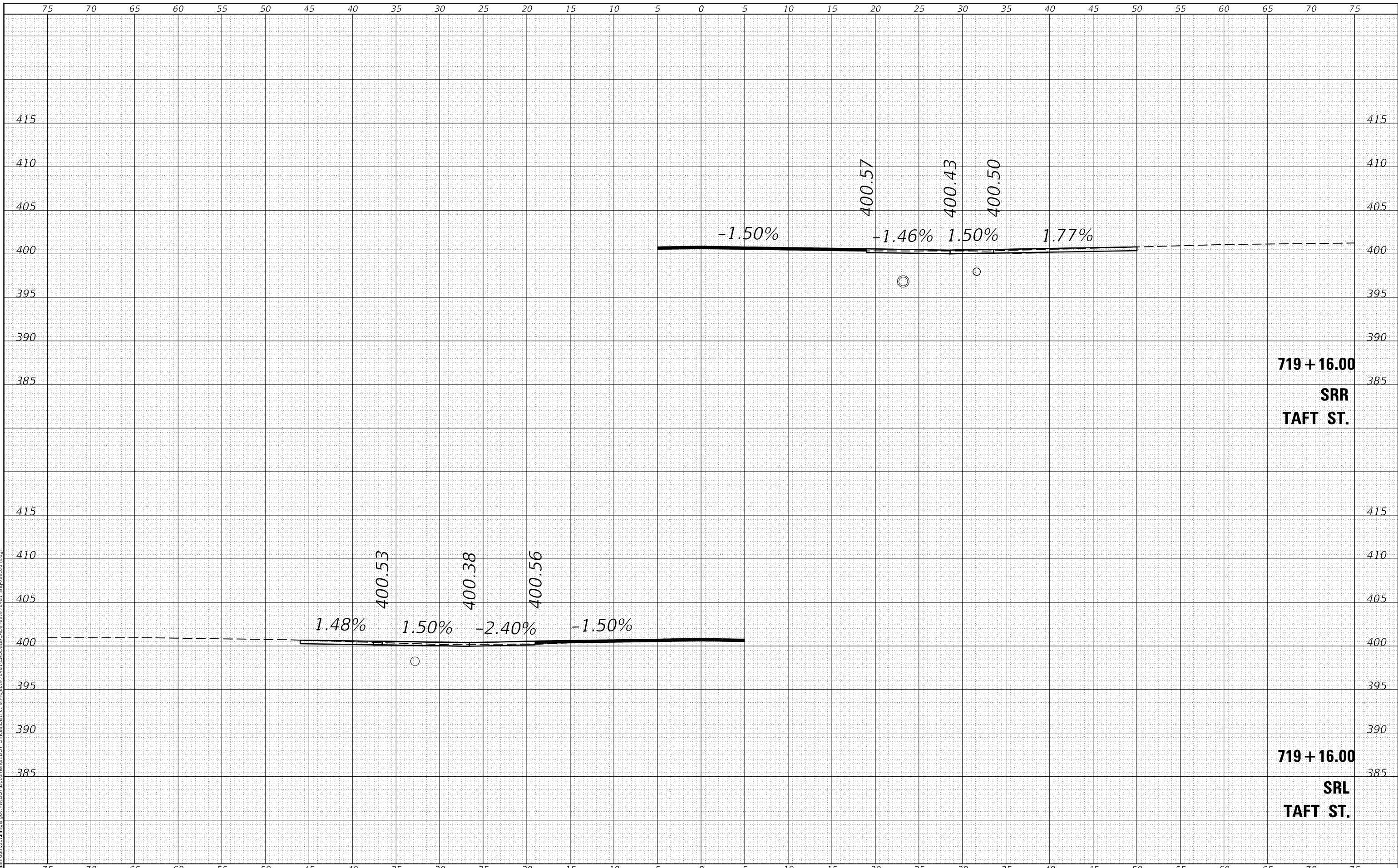
SCALE: SHEET OF SHEETS STA. 718+50.00 TO STA. 719+00.00

F.A.P. RTE.	SECTION	COUNTY	TOTAL SHEETS	SHEET NO.
873	28-5106(W-3,RS-8)	FRANKLIN	171	119
				CONTRACT NO. 78481
		ILLINOIS	FED. AID PROJECT	

FINAL SURVEY NO.	SURVEYED	DATE
NOTE BOOK NO.	PLOTTED	BY
	TEMPLATE	
	AREAS CHECKED	

ORIGINAL SURVEY NO.	SURVEYED	DATE
NOTE BOOK NO.	PLOTTED	BY
	TEMPLATE	
	AREAS CHECKED	

MODEL Section 2
 FILE NAME: D:\v\h\m\c\m\m\illinois\p\p\p\DOT\Documents\DOT Office\District 9\Projects\7848\CAD\Drawings\CAD\Drawings\7848_9\sf\sections.dwg



USER NAME = maesol	DESIGNED -	REVISED -
	DRAWN -	REVISED -
PLOT SCALE = 10.0000' / in.	CHECKED -	REVISED -
PLOT DATE = 9/28/2020	DATE -	REVISED -

**STATE OF ILLINOIS
 DEPARTMENT OF TRANSPORTATION**

**IL 149
 CROSS SECTIONS**

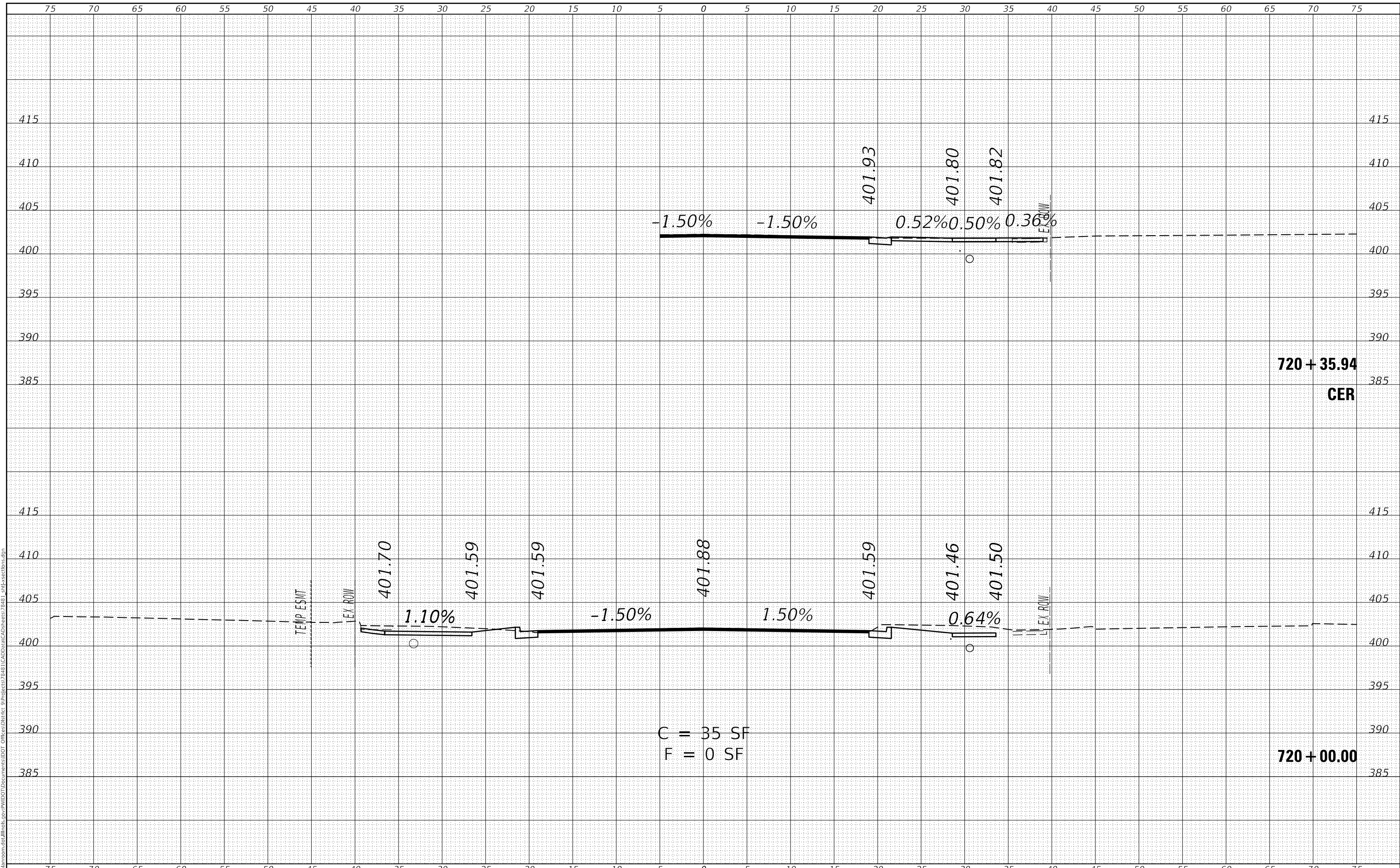
SCALE: SHEET OF SHEETS STA. 719+15.52 TO STA. 719+16.52

F.A.P. RTE.	SECTION	COUNTY	TOTAL SHEETS	SHEET NO.
873	28-5106(W-3,RS-8)	FRANKLIN	171	120
				CONTRACT NO. 78481
		ILLINOIS	FED. AID PROJECT	

FINAL SURVEY NO.	SURVEYED	DATE
NOTE BOOK NO.	PLOTTED	
	TEMPLATE	
	AREAS CHECKED	

ORIGINAL SURVEY NO.	SURVEYED	DATE
NOTE BOOK NO.	PLOTTED	
	TEMPLATE	
	AREAS CHECKED	

MODEL Section 2
 FILE NAME: D:\v\l\m\com\ad\illinois\p\p\w\DOT\Documents\DOT_Offices\District_9\Projects\7848\CAD\Drawings\CADsheets\7848_1_gmf-xsections.dgn



USER NAME = maesol	DESIGNED -	REVISD -
	DRAWN -	REVISD -
PLOT SCALE = 10.0000' / in.	CHECKED -	REVISD -
PLOT DATE = 9/28/2020	DATE -	REVISD -

**STATE OF ILLINOIS
 DEPARTMENT OF TRANSPORTATION**

SCALE:		SHEET	OF	SHEETS	STA. 720+00.00	TO STA. 720+35.94
--------	--	-------	----	--------	----------------	-------------------

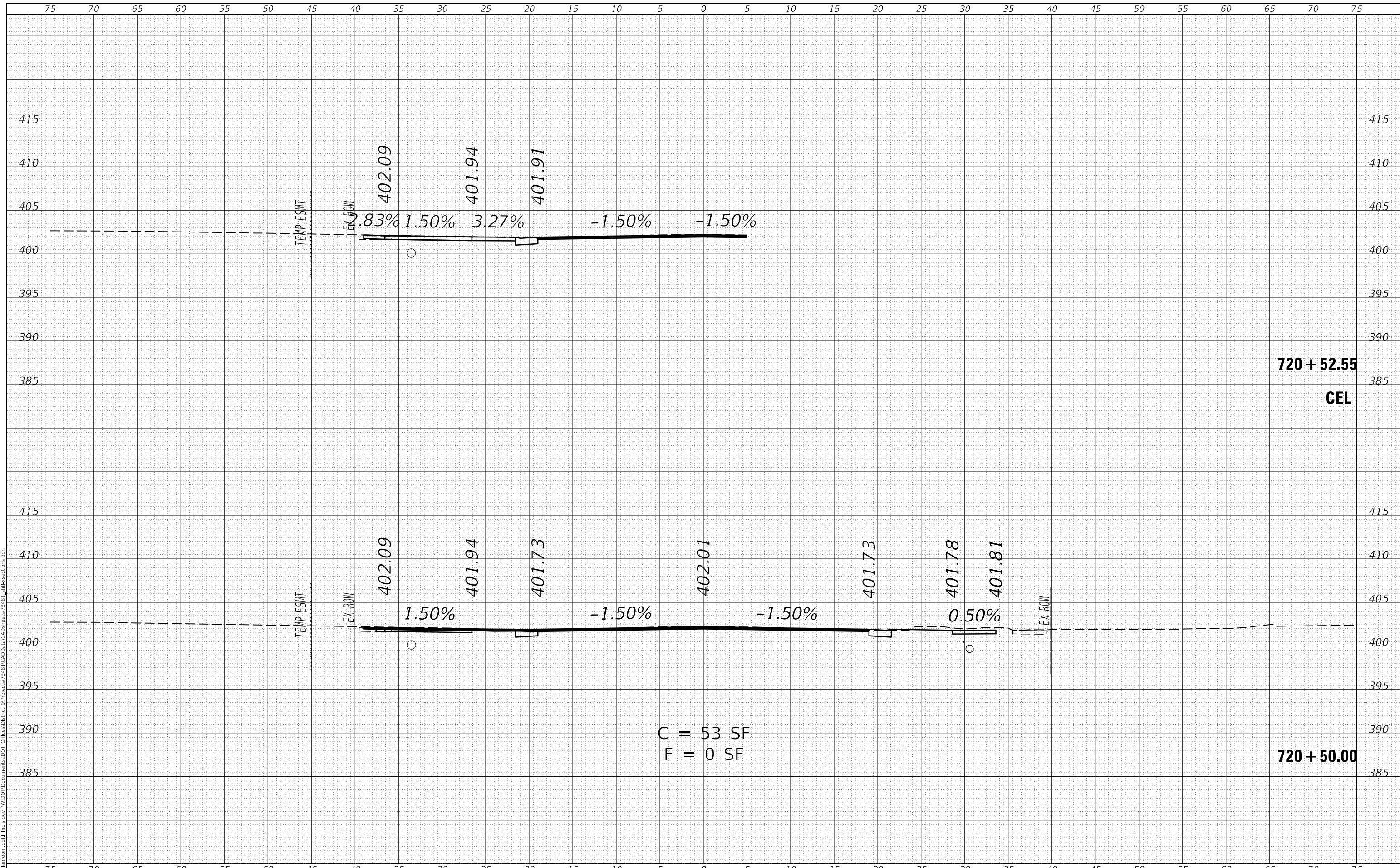
**IL 149
 CROSS SECTIONS**

F.A.P. RTE.	SECTION	COUNTY	TOTAL SHEETS	SHEET NO.
873	28-5106(W-3,RS-8)	FRANKLIN	171	122
			CONTRACT NO. 78481	
		ILLINOIS	FED. AID PROJECT	

FINAL	SURVEYED	DATE
SURVEY	PLOTTED	
NOTE BOOK	TEMPLATE	
NO.	AREAS CHECKED	

ORIGINAL	SURVEYED	DATE
SURVEY	PLOTTED	
NOTE BOOK	TEMPLATE	
NO.	AREAS CHECKED	

MODEL Section 2
FILE NAME: D:\v\l\m\com\data\illinois\p\p\w\DOT Documents\DOT Office\District 9\Projects\7848\CAD\Drawings\7848_9inf-xsections.dwg



**STATE OF ILLINOIS
DEPARTMENT OF TRANSPORTATION**

USER NAME = maesdt	DESIGNED -	REVISED -
	DRAWN -	REVISED -
PLOT SCALE = 10.0000' / in.	CHECKED -	REVISED -
PLOT DATE = 9/28/2020	DATE -	REVISED -

**IL 149
CROSS SECTIONS**

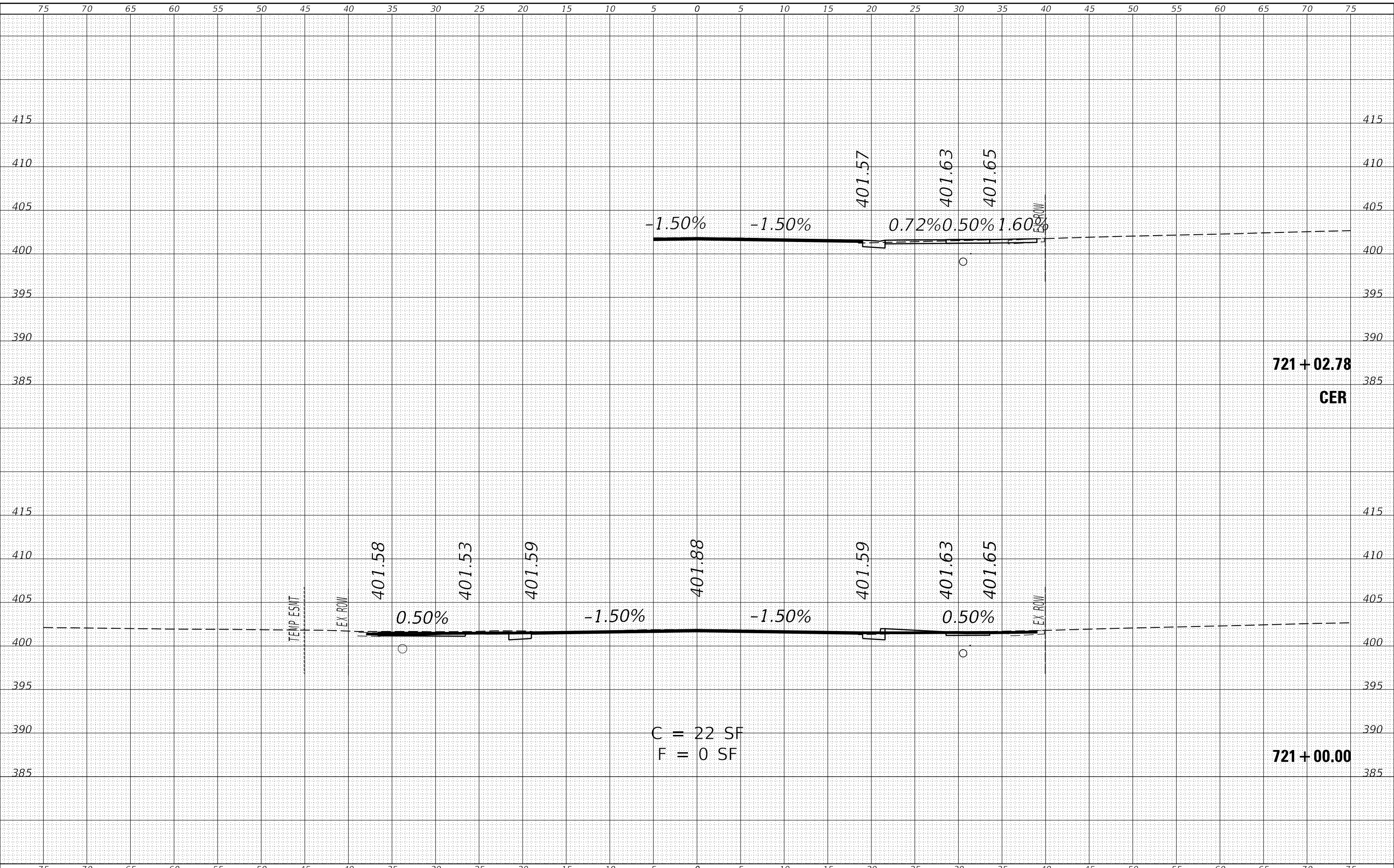
SCALE: SHEET OF SHEETS STA. 720+50.00 TO STA. 720+52.55

F.A.P. RTE. 873	SECTION 28-5106(W-3,RS-8)	COUNTY FRANKLIN	TOTAL SHEETS 171	SHEET NO. 123
CONTRACT NO. 78481				
ILLINOIS FED. AID PROJECT				

FINAL SURVEY NO.	SURVEYED	DATE
NOTE BOOK	PLOTTED	
NO.	TEMPLATE	
	AREAS CHECKED	

ORIGINAL SURVEY NO.	SURVEYED	DATE
NOTE BOOK	PLOTTED	
NO.	TEMPLATE	
	AREAS CHECKED	

MODEL Section 2
FILE NAME: D:\alham\com.dwg\Illinois\pvt\PIV\DOT\Documents\DOT Office\District 9\Projects\7848\CADData\CAD\Sheets\7848_9inf-xsections.dwg



**STATE OF ILLINOIS
DEPARTMENT OF TRANSPORTATION**

**IL 149
CROSS SECTIONS**

F.A.P. RTE.	SECTION	COUNTY	TOTAL SHEETS	SHEET NO.
873	28-5106(W-3,RS-8)	FRANKLIN	171	124
CONTRACT NO. 78481				
ILLINOIS FED. AID PROJECT				

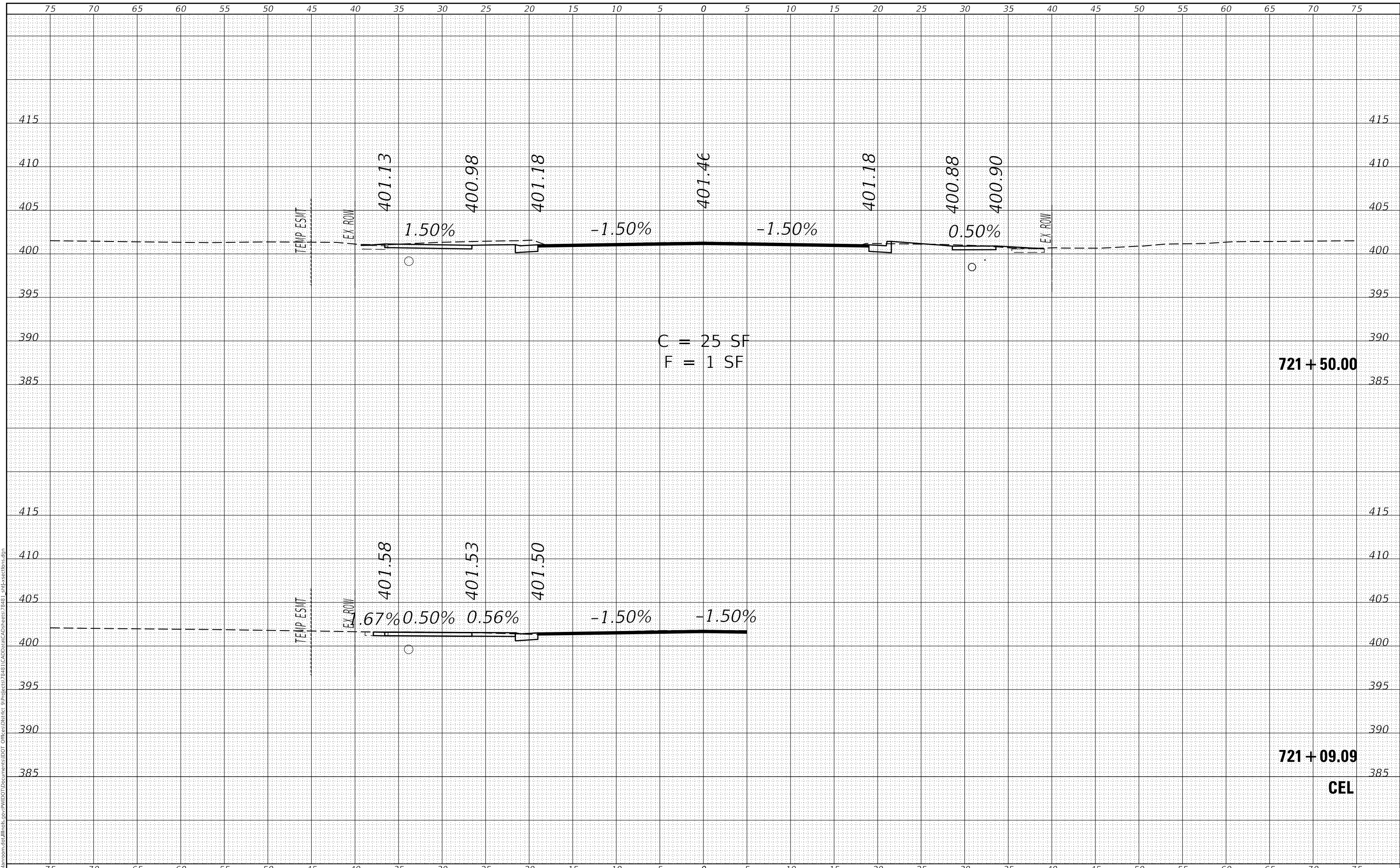
USER NAME = maesol	DESIGNED -	REVISED -
	DRAWN -	REVISED -
PLOT SCALE = 10.0000' / in.	CHECKED -	REVISED -
PLOT DATE = 9/28/2020	DATE -	REVISED -

SCALE: SHEET OF SHEETS STA. 721+00.00 TO STA. 721+02.78

DATE	
BY	
SURVEYED	
PLOTTED	
TEMPLATE	
AREAS CHECKED	
FINAL SURVEY NO.	
NOTE BOOK NO.	
AREAS CHECKED	

DATE	
BY	
SURVEYED	
PLOTTED	
TEMPLATE	
AREAS CHECKED	
ORIGINAL SURVEY NO.	
NOTE BOOK NO.	
AREAS CHECKED	

MODEL Section 2
 FILE NAME: D:\vlh\mason.dwg\Illinois\p\PROJECTS\DOT\Documents\DOT Office\District 9\Projects\7848\CADData\CAD\Sheets\7848_3inf\sections.dgn



C = 25 SF
 F = 1 SF

721 + 50.00

721 + 09.09

CEL

USER NAME = maesot	DESIGNED -	REVISED -
	DRAWN -	REVISED -
PLOT SCALE = 10.0000' / in.	CHECKED -	REVISED -
PLOT DATE = 9/28/2020	DATE -	REVISED -

STATE OF ILLINOIS
 DEPARTMENT OF TRANSPORTATION

SCALE:			
SHEET	OF	SHEETS	
STA. 721+09.09		TO STA. 721+50.00	

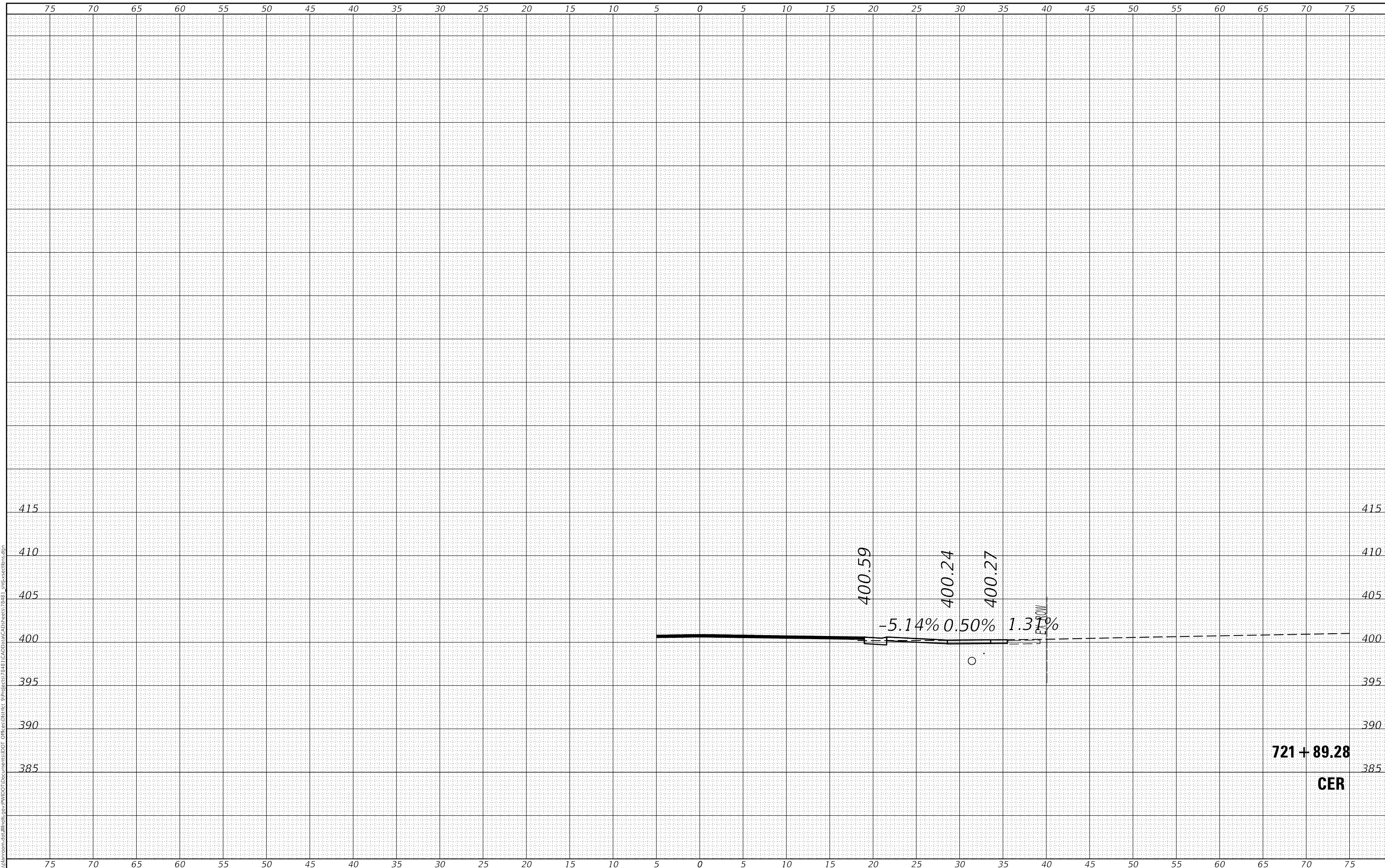
IL 149
 CROSS SECTIONS

F.A.P. RTE.	SECTION	COUNTY	TOTAL SHEETS	SHEET NO.
873	28-5106(W-3,RS-8)	FRANKLIN	171	125
			CONTRACT NO. 78481	
ILLINOIS		FED. AID PROJECT		

DATE	
BY	
FINAL SURVEY	
NO. _____	
SURVEYED	
PLOTTED	
TEMPLATE	
AREAS CHECKED	

DATE	
BY	
ORIGINAL SURVEY	
NO. _____	
SURVEYED	
PLOTTED	
TEMPLATE	
AREAS CHECKED	

MODEL Section 2
 FILE NAME: D:\alham\room_data\Illinois\p\Project\7848\7848\CADData\CAD\Sheets\7848_Sgn1-Xsections.dgn



USER NAME = maestol	DESIGNED -	REvised -
	DRAWN -	REvised -
PLOT SCALE = 10.0000' / in.	CHECKED -	REvised -
PLOT DATE = 9/28/2020	DATE -	REvised -

**STATE OF ILLINOIS
DEPARTMENT OF TRANSPORTATION**

SCALE:	
SHEET	OF SHEETS
STA. 721+89.28	TO STA. 721+93.29

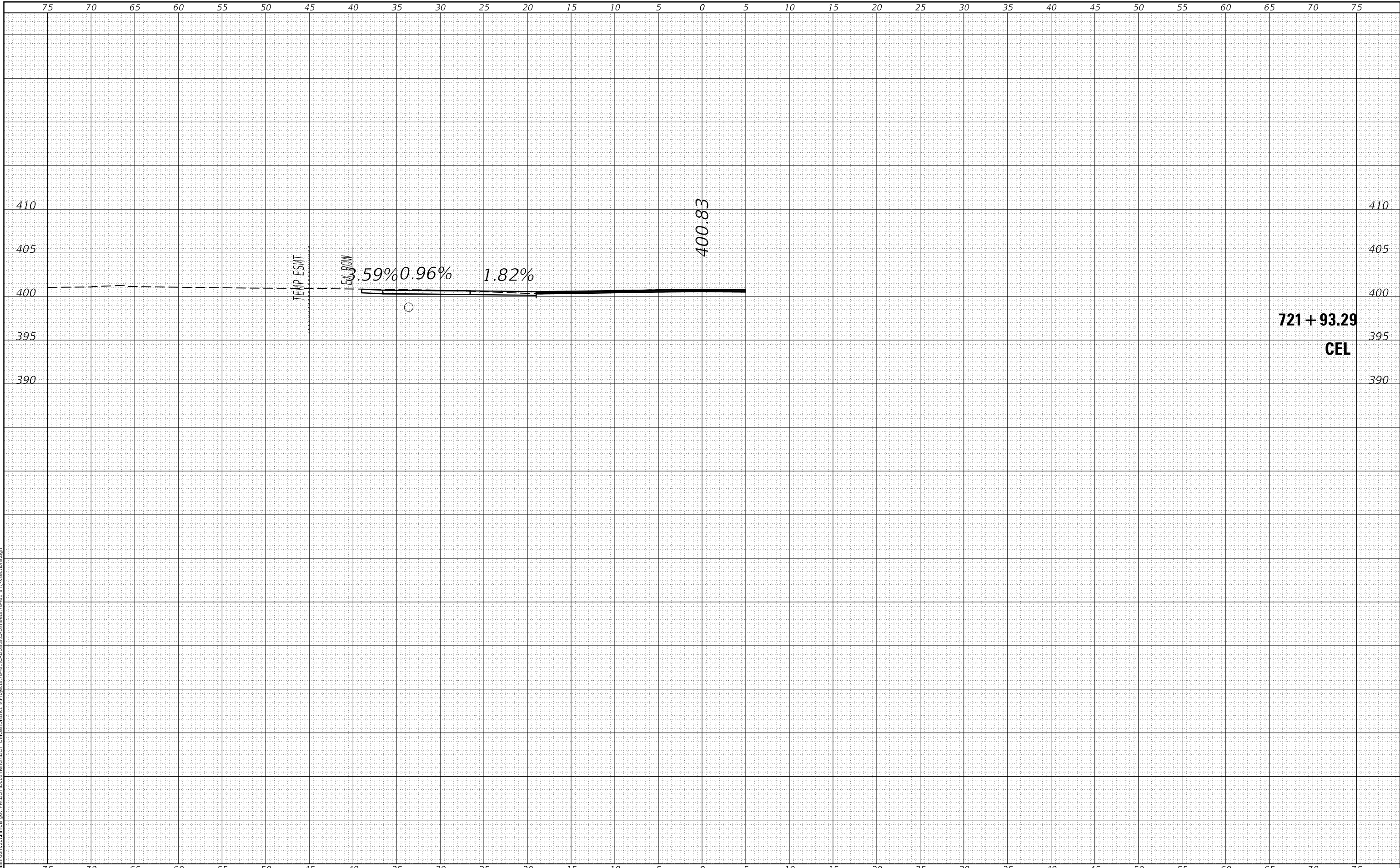
**IL 149
CROSS SECTIONS**

F.A.P. RTE.	SECTION	COUNTY	TOTAL SHEETS	SHEET NO.
873	28-5106(W-3,RS-8)	FRANKLIN	171	126
CONTRACT NO. 78481				
ILLINOIS				FED. AID PROJECT

FINAL SURVEY NO.	SURVEYED PLOTTED AREAS CHECKED	BY	DATE
NOTE BOOK	TEMPLATE		

ORIGINAL SURVEY NO.	SURVEYED PLOTTED AREAS CHECKED	BY	DATE
NOTE BOOK	TEMPLATE		

MODEL Section 3
FILE NAME: D:\Illinois\road\Illinois\pwr\DOT Documents\DOT Office\District 9\Projects\748\9\Projects\748\CAD\Drawings\Drawings\Sheet\911\cross-sections.dwg



USER NAME = maestri	DESIGNED -	REVISIED -
	DRAWN -	REVISIED -
PLOT SCALE = 10.0000' / in.	CHECKED -	REVISIED -
PLOT DATE = 9/28/2020	DATE -	REVISIED -

**STATE OF ILLINOIS
DEPARTMENT OF TRANSPORTATION**

SCALE:	SHEET	OF	SHEETS	STA.	TO STA.

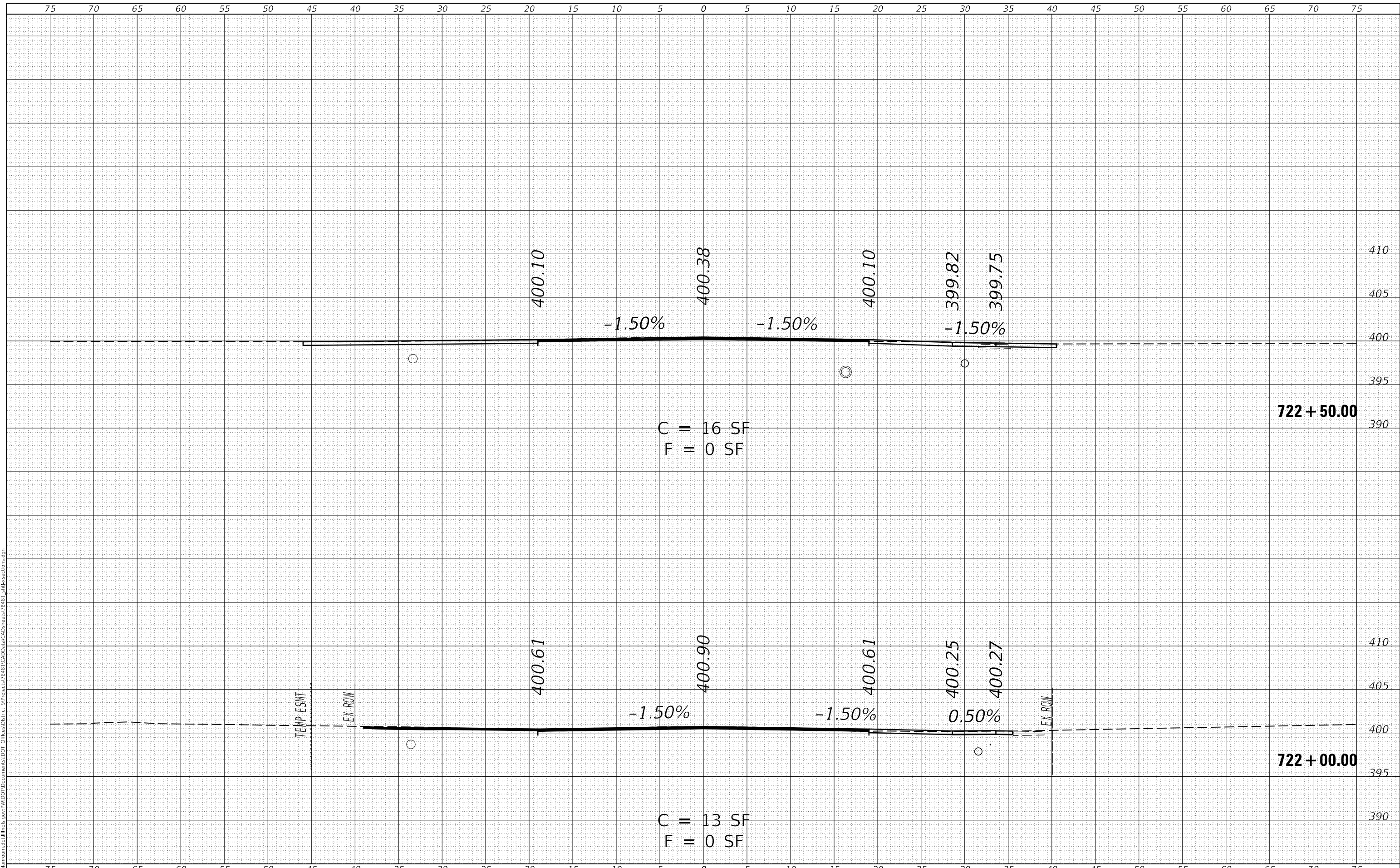
**IL 149
CROSS SECTIONS**

F.A.P. RTE.	SECTION	COUNTY	TOTAL SHEETS	SHEET NO.
873	28-5106(W-3,RS-8)	FRANKLIN	171	127
			CONTRACT NO. 78481	
		ILLINOIS	FED. AID PROJECT	

FINAL SURVEY NO.	SURVEYED PLOTTED AREAS CHECKED	BY	DATE

ORIGINAL SURVEY NO.	SURVEYED PLOTTED AREAS CHECKED	BY	DATE

MODEL Section 3
FILE NAME: D:\vbl\mcoms\ad\Illinois\p\PH\DOT\Documents\DOT Office\District 9\Projects\748\9\CAD\BattCAD\Sheets\748_9_snf\sections.dgn



USER NAME = maesdt	DESIGNED -	REVISD -
	DRAWN -	REVISD -
	CHECKED -	REVISD -
	DATE -	REVISD -

PLOT SCALE = 10.0000 ' / in.
PLOT DATE = 8/14/2020

**STATE OF ILLINOIS
DEPARTMENT OF TRANSPORTATION**

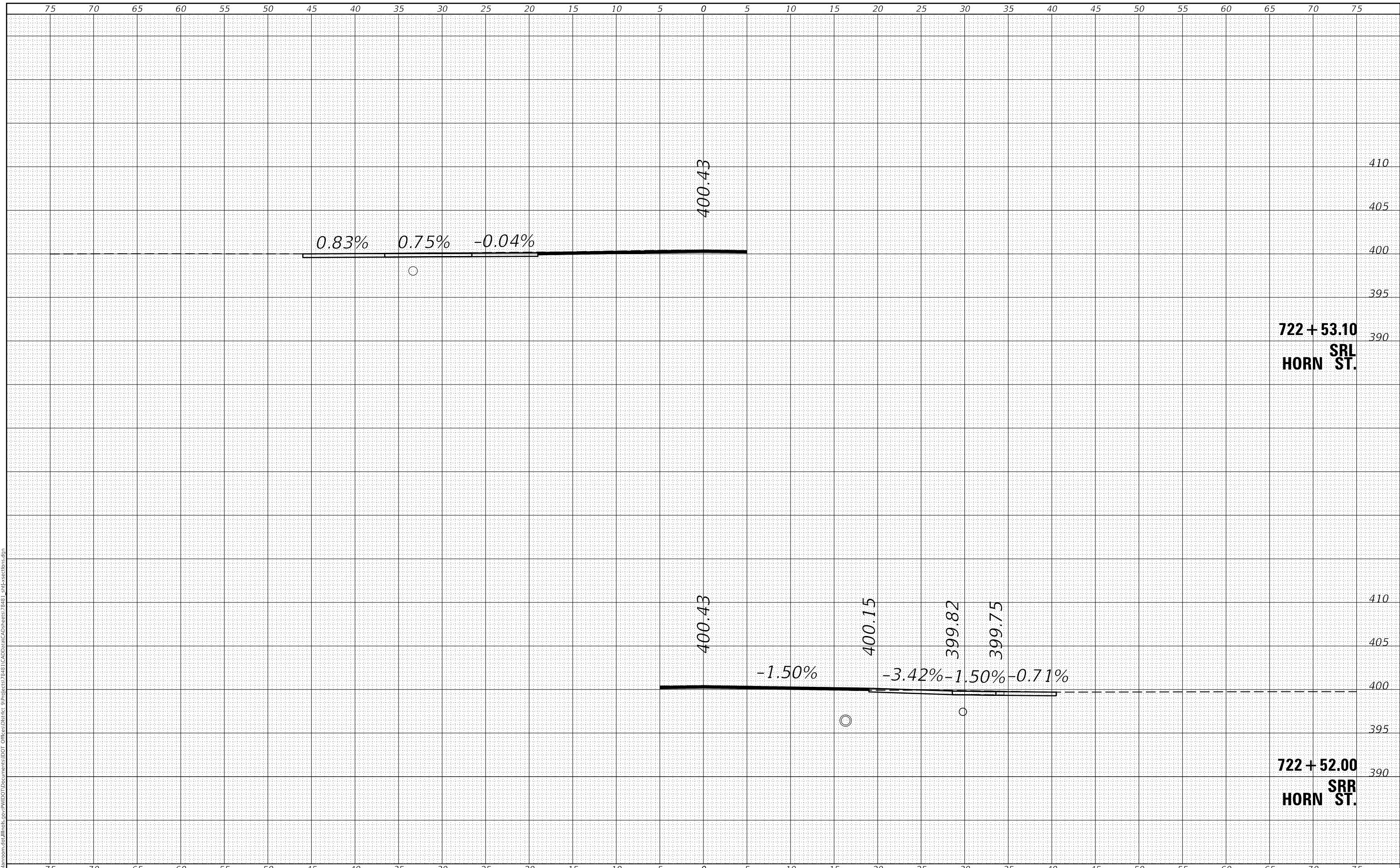
IL 149 CROSS SECTIONS				
SCALE:	SHEET	OF	SHEETS	STA. TO STA.

F.A.P. RTE.	SECTION	COUNTY	TOTAL SHEETS	SHEET NO.
873	28-5106(W-3,RS-8)	FRANKLIN	171	128
			CONTRACT NO. 78481	
ILLINOIS FED. AID PROJECT				

FINAL SURVEY NO.	SURVEYED PLOTTED AREAS CHECKED	BY	DATE
NOTE BOOK NO.	TEMPLATE AREAS CHECKED		

ORIGINAL SURVEY NO.	SURVEYED PLOTTED AREAS CHECKED	BY	DATE
NOTE BOOK NO.	TEMPLATE AREAS CHECKED		

MODEL Section 3
FILE NAME: D:\bhammon\asphalt\Illinois\pww\DOT\Documents\DOT - Office\District 9\Projects\7848\CAD\Drawings\CAD\Sheets\7848_CrossSections.dgn



USER NAME = maesst	DESIGNED -	REVISED -
	DRAWN -	REVISED -
PLOT SCALE = 10.0000 ' / in.	CHECKED -	REVISED -
PLOT DATE = 9/28/2020	DATE -	REVISED -

**STATE OF ILLINOIS
DEPARTMENT OF TRANSPORTATION**

**IL 149
CROSS SECTIONS**

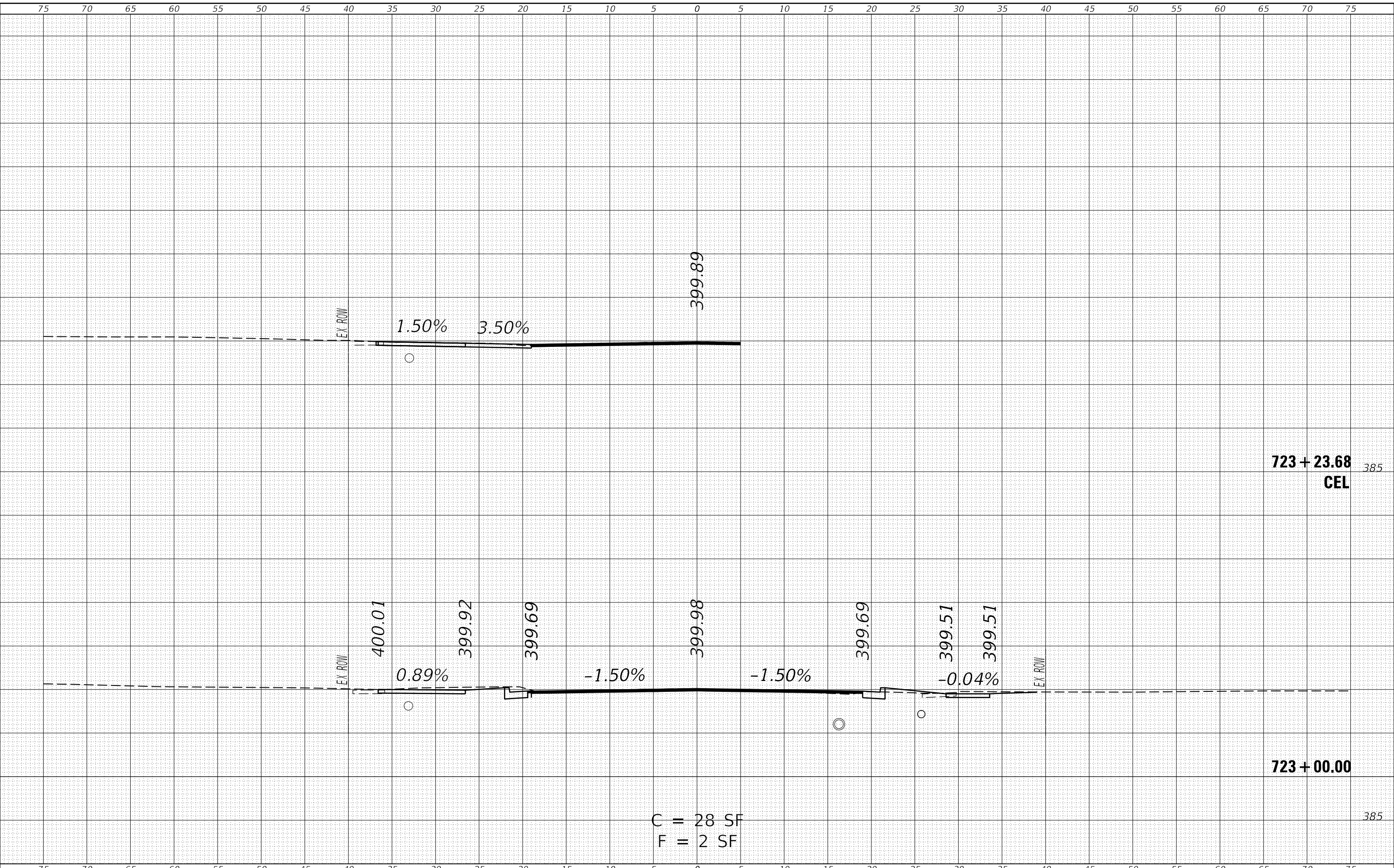
SCALE: SHEET OF SHEETS STA. TO STA.

F.A.P. RTE.	SECTION	COUNTY	TOTAL SHEETS	SHEET NO.
873	28-5106(W-3,RS-8)	FRANKLIN	171	129
ILLINOIS			FED. AID PROJECT	
			CONTRACT NO. 78481	

FINAL SURVEY NO.	SURVEYED PLOTTED AREAS CHECKED	BY	DATE

ORIGINAL SURVEY NO.	SURVEYED PLOTTED AREAS CHECKED	BY	DATE

MODEL Section 3
 FILE NAME: D:\v\l\m\com\ad\illinois\p\w\DOT\Documents\DOT_Offices\District_9\Projects\7848\CAD\Drawings\CADsheets\7848_1_gmf\crosssections.dgn



C = 28 SF
 F = 2 SF

USER NAME = maesol	DESIGNED -	REVISED -
	DRAWN -	REVISED -
PLOT SCALE = 10.0000' / in.	CHECKED -	REVISED -
PLOT DATE = 9/28/2020	DATE -	REVISED -

**STATE OF ILLINOIS
 DEPARTMENT OF TRANSPORTATION**

SCALE:	SHEET	OF	SHEETS	STA.	TO	STA.

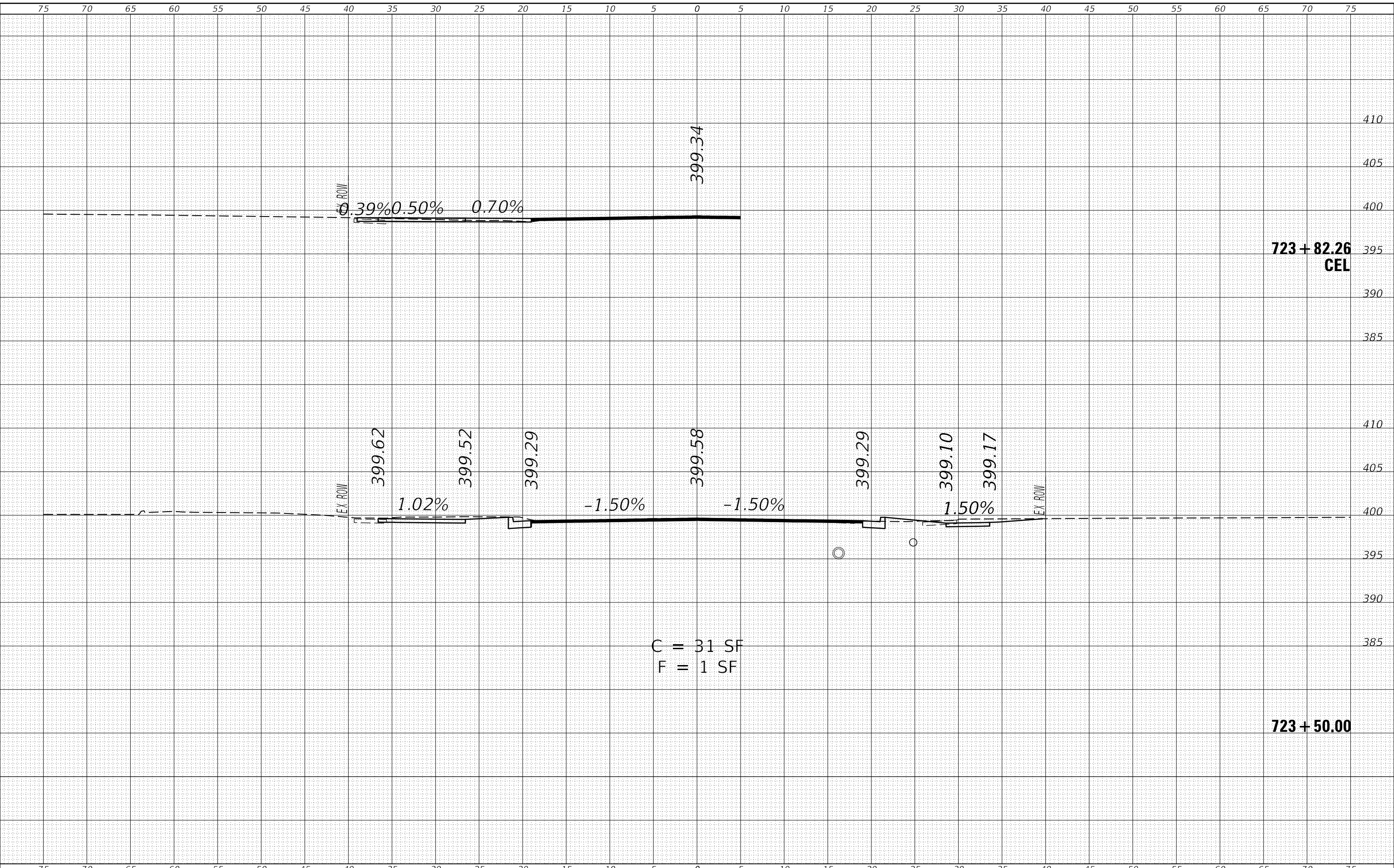
**IL 149
 CROSS SECTIONS**

F.A.P. RTE.	SECTION	COUNTY	TOTAL SHEETS	SHEET NO.
873	28-5106(W-3,RS-8)	FRANKLIN	171	130
				CONTRACT NO. 78481
				ILLINOIS FED. AID PROJECT

DATE	
BY	
FINAL SURVEY NO.	
SURVEYED PLOTTED AREAS CHECKED	
TEMPLATE	
NOTE BOOK	
AREAS CHECKED	

DATE	
BY	
ORIGINAL SURVEY NO.	
SURVEYED PLOTTED AREAS CHECKED	
TEMPLATE	
NOTE BOOK	
AREAS CHECKED	

MODEL Section 3
FILE NAME: D:\all\mrosm.d\all\mrosm.d\Illinois\p\PWIDOT\Documents\DOT_Offices\District_9\Projects\7848\CADData\CAD\Sheets\7848_1_gmf_xsections.dgn



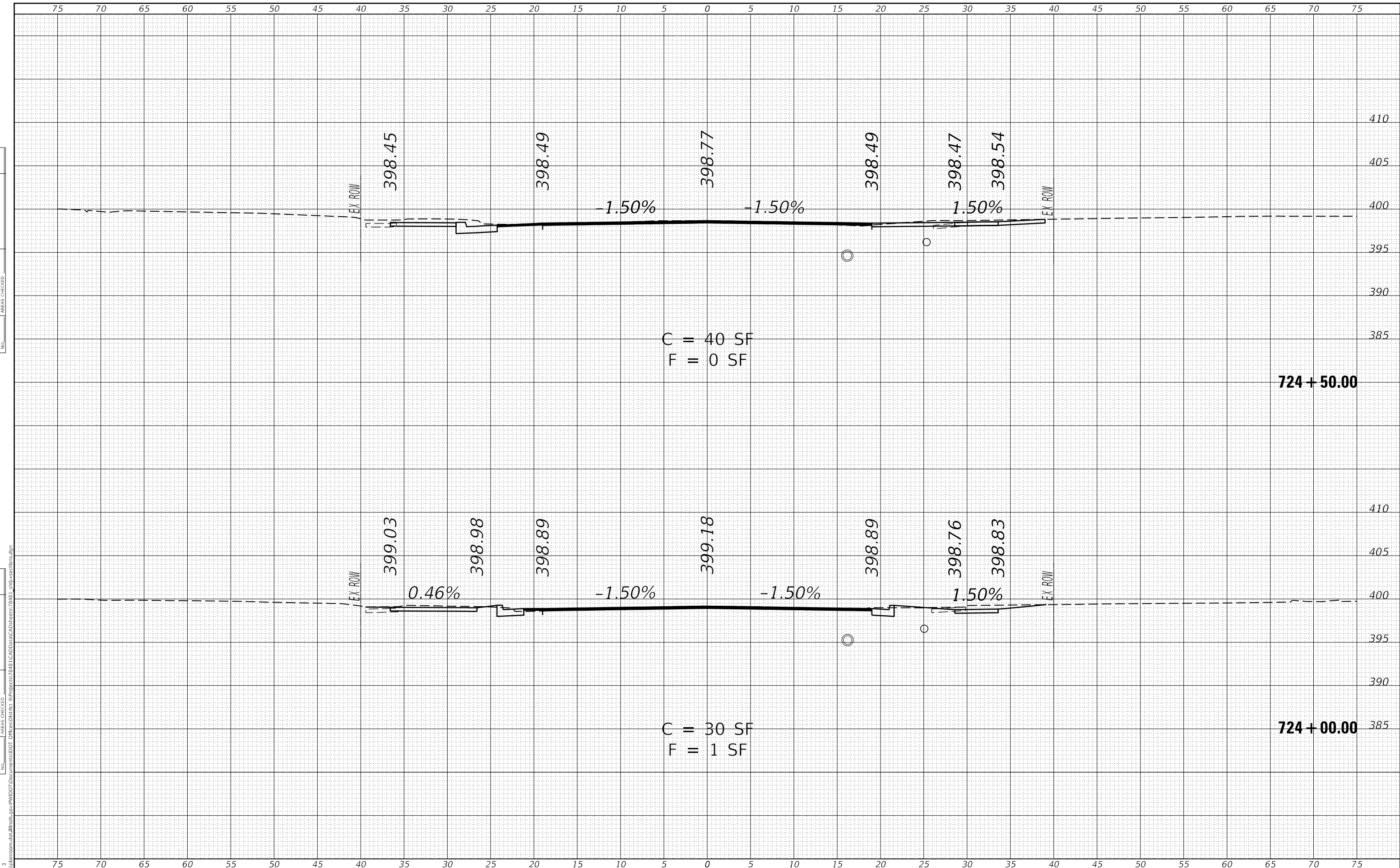
USER NAME = maestri	DESIGNED -	REVISED -
	DRAWN -	REVISED -
PLOT SCALE = 10.0000' / in.	CHECKED -	REVISED -
PLOT DATE = 9/28/2020	DATE -	REVISED -

**STATE OF ILLINOIS
DEPARTMENT OF TRANSPORTATION**

**IL 149
CROSS SECTIONS**

SCALE: SHEET OF SHEETS STA. TO STA.

F.A.P. RTE.	SECTION	COUNTY	TOTAL SHEETS	SHEET NO.
873	28-5106(W-3,RS-8)	FRANKLIN	171	131
				CONTRACT NO. 78481
ILLINOIS		FED. AID PROJECT		



FINAL SURVEY NO.	SURVEYED	DATE
NOTE BOOK	PLOTTED	BY
NO.	TEMPLATE	
	AREAS CHECKED	

ORIGINAL SURVEY NO.	SURVEYED	DATE
NOTE BOOK	PLOTTED	BY
NO.	TEMPLATE	
	AREAS CHECKED	

MODEL Section 3
 FILE NAME: D:\ahm\rooms\dm\illinois\p\PROJECTS\DOT Documents\DOT Office\District 9\Project\7848\CAD\Sheet\7848_9\sf\sections.dgn

USER NAME = maesdt	DESIGNED -	REVISED -
PLOT SCALE = 10.0000' / in.	DRAWN -	REVISED -
PLOT DATE = 9/28/2020	CHECKED -	REVISED -
	DATE -	REVISED -

**STATE OF ILLINOIS
DEPARTMENT OF TRANSPORTATION**

SCALE:		SHEET	OF	SHEETS	STA.	TO	STA.
--------	--	-------	----	--------	------	----	------

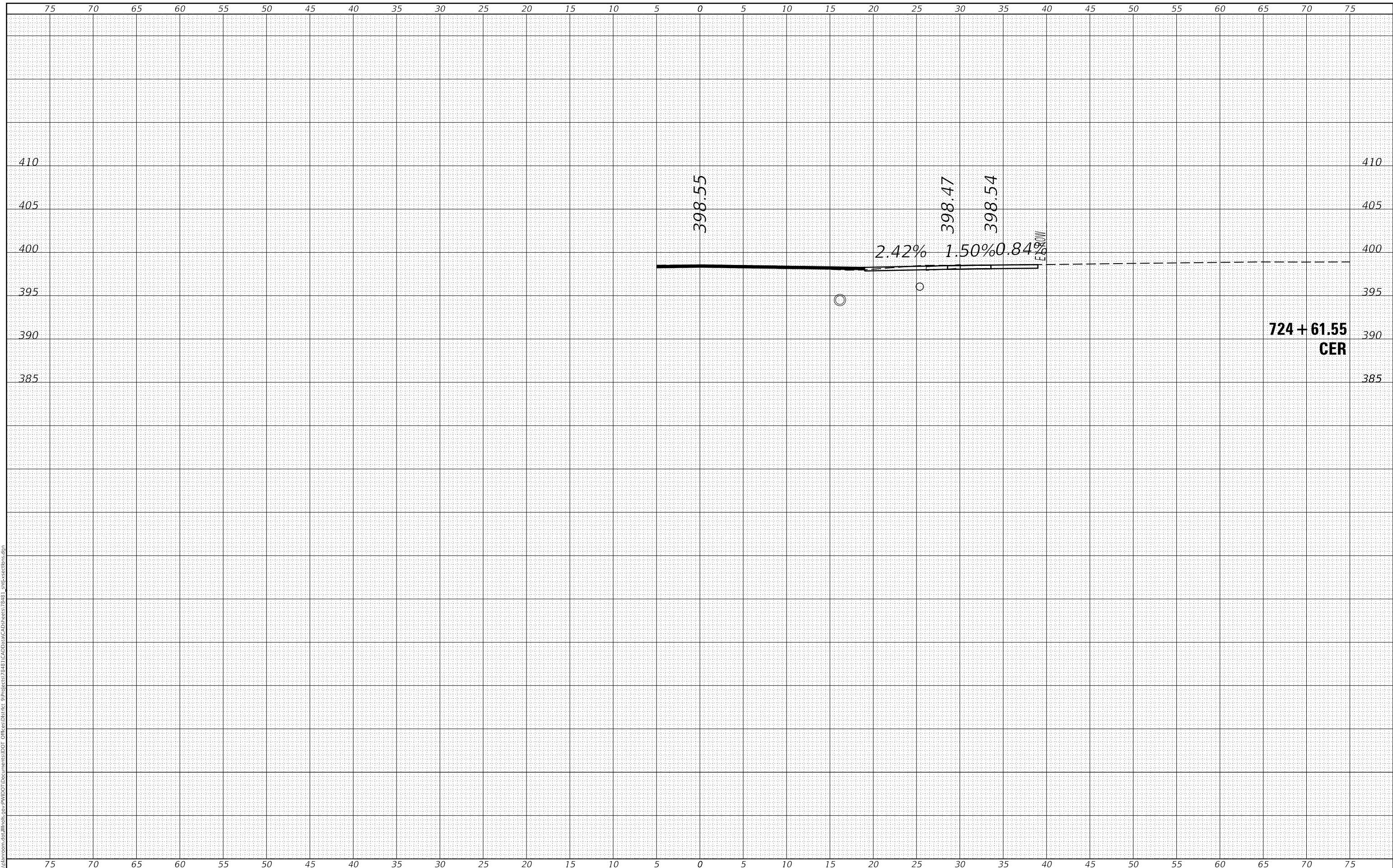
**IL 149
CROSS SECTIONS**

F.A.P. RTE.	SECTION	COUNTY	TOTAL SHEETS	SHEET NO.
873	28-5106(W-3,RS-8)	FRANKLIN	171	132
			CONTRACT NO. 78481	
		ILLINOIS	FED. AID PROJECT	

	DATE	BY
	DATE	BY
FINAL SURVEY	SURVEYED	DATE
NOTE BOOK	PLOTTED	BY
NO.	TEMPLATE	
	AREAS	
	CHECKED	

	DATE	BY
	DATE	BY
ORIGINAL SURVEY	SURVEYED	DATE
NOTE BOOK	PLOTTED	BY
NO.	TEMPLATE	
	AREAS	
	CHECKED	

MODEL Section 3
 FILE NAME: D:\b\lhamrmon.mad\Illinois\p\PI\DOT\Documents\DOT_Offices\District_9\Projects\7848\CADData\CADsheets\7848_1_gmf-xsections.dgn



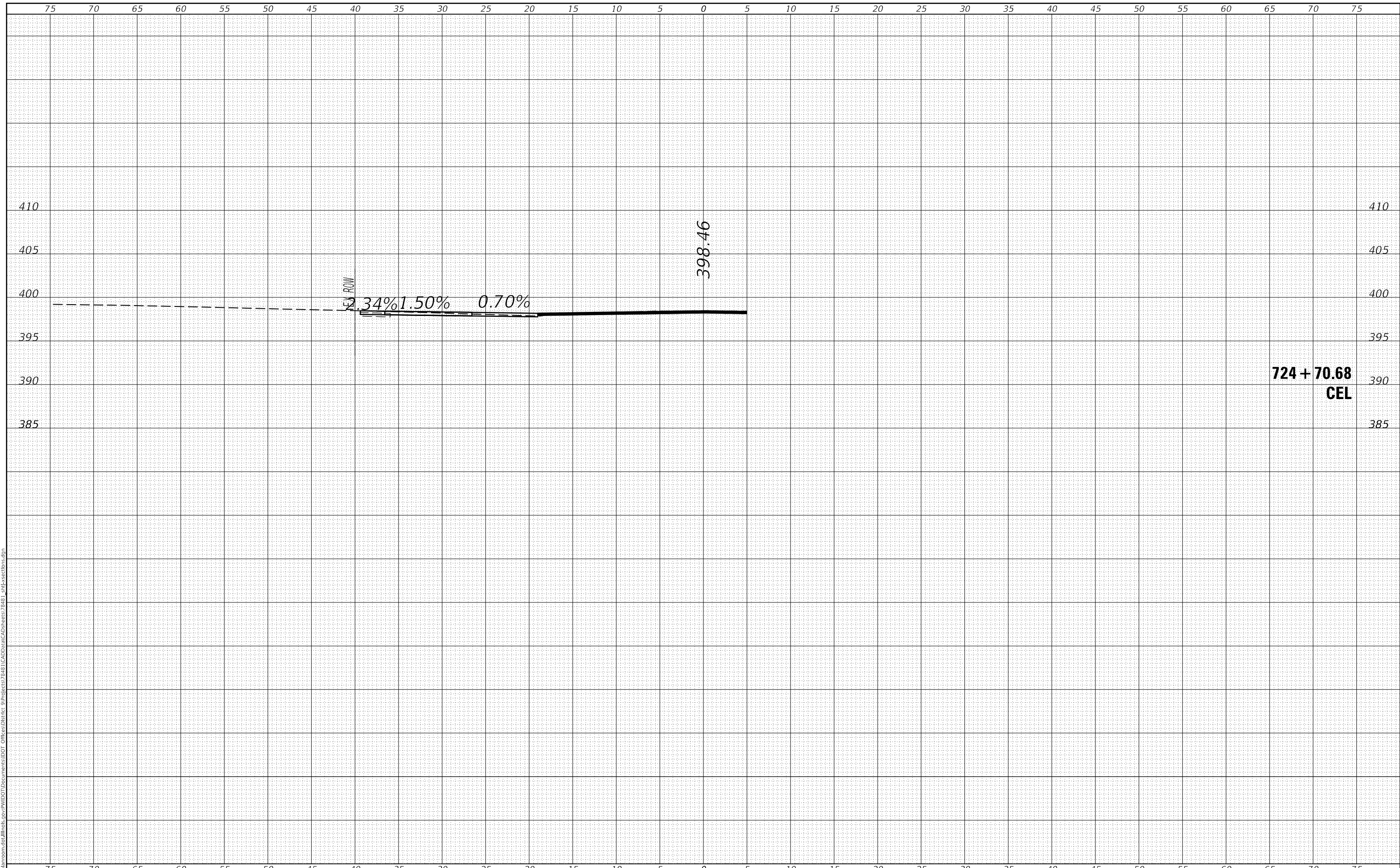
724 + 61.55
CER

USER NAME = maes01	DESIGNED -	REVISED -	STATE OF ILLINOIS DEPARTMENT OF TRANSPORTATION				IL 149 CROSS SECTIONS		F.A.P. RTE.	SECTION	COUNTY	TOTAL SHEETS	SHEET NO.
PLOT SCALE = 10.0000 ' / in.	DRAWN -	REVISED -							873	28-5106(W-3,RS-8)	FRANKLIN	171	133
PLOT DATE = 9/28/2020	CHECKED -	REVISED -							CONTRACT NO. 78481				
	DATE -	REVISED -							SCALE:	SHEET OF SHEETS	STA. 724+61.55 TO STA. 724+61.55	ILLINOIS FED. AID PROJECT	

FINAL SURVEY NO.	SURVEYED PLOTTED AREAS CHECKED	BY	DATE
NOTE BOOK NO.	TEMPLATE AREAS CHECKED		

ORIGINAL SURVEY NO.	SURVEYED PLOTTED AREAS CHECKED	BY	DATE
NOTE BOOK NO.	TEMPLATE AREAS CHECKED		

MODEL Section 3
 FILE NAME: D:\vllm\rooms\ad\illinois\p\WIDOT\Documents\DOT_Offices\District_9\Projects\7848\CAD\Drawings\CADsheets\7848_csf\cross-sections.dgn



USER NAME = maesol	DESIGNED -	REVISED -
	DRAWN -	REVISED -
PLOT SCALE = 10.0000 ' / in.	CHECKED -	REVISED -
PLOT DATE = 9/28/2020	DATE -	REVISED -

**STATE OF ILLINOIS
 DEPARTMENT OF TRANSPORTATION**

SCALE:	SHEET	OF	SHEETS	STA. 724+70.68	TO STA. 724+70.68
--------	-------	----	--------	----------------	-------------------

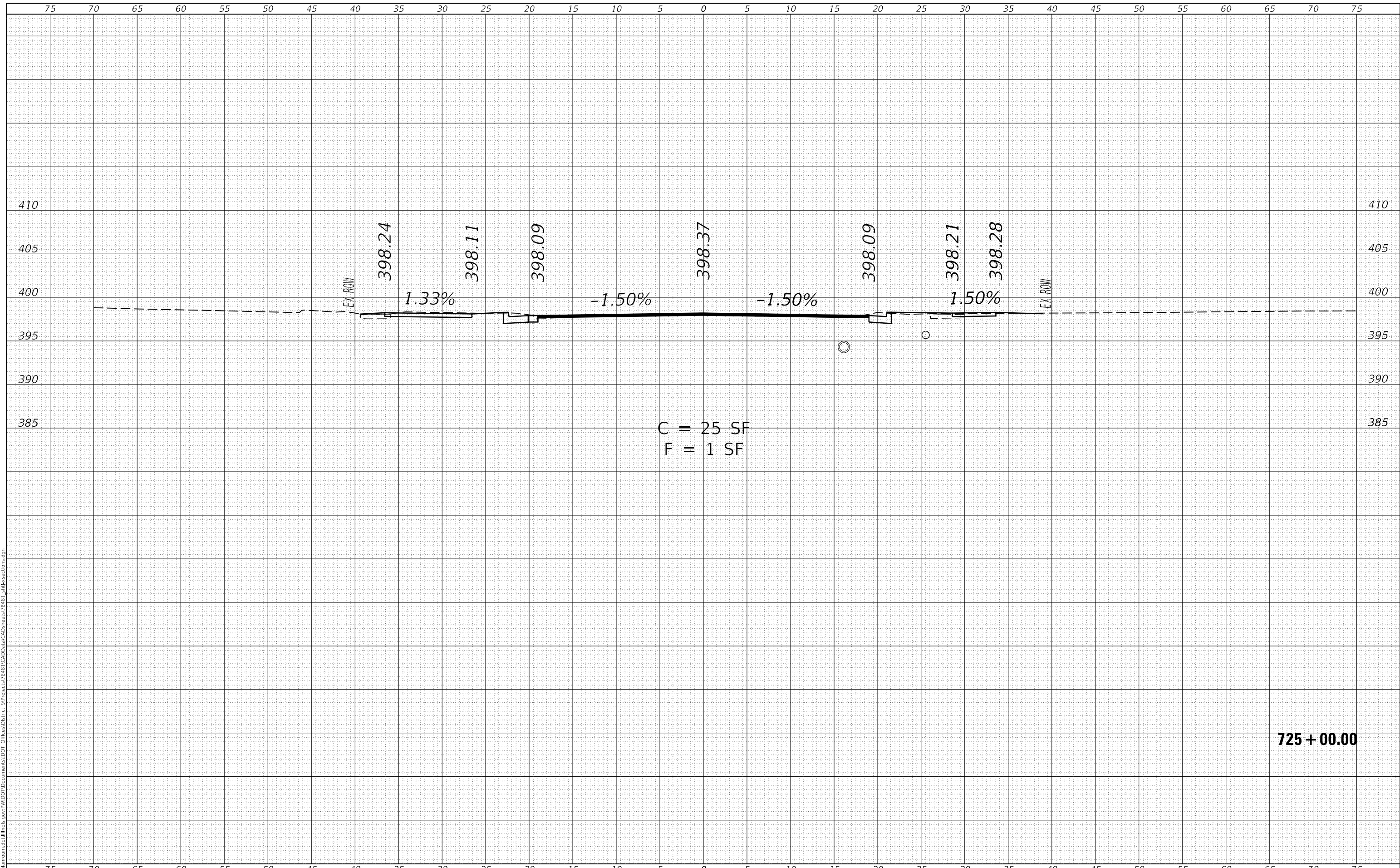
**IL 149
 CROSS SECTIONS**

F.A.P. RTE.	SECTION	COUNTY	TOTAL SHEETS	SHEET NO.
873	28-5106(W-3,RS-8)	FRANKLIN	171	134
			CONTRACT NO. 78481	
		ILLINOIS	FED. AID PROJECT	

BY	DATE

ORIGINAL SURVEY	SURVEYED	BY	DATE
NOTE BOOK	PLOTTED		

MODEL Section 3
FILE NAME: D:\v\m\com\ad\illinois\p\p\w\DOT\Documents\DOT_Offices\District_9\Projects\7848\CAD\Bak\CAD\Sheets\7848_snf-xsections.dgn



725 + 00.00

USER NAME = maesol	DESIGNED -	REVISED -
	DRAWN -	REVISED -
	CHECKED -	REVISED -
	DATE -	REVISED -

**STATE OF ILLINOIS
DEPARTMENT OF TRANSPORTATION**

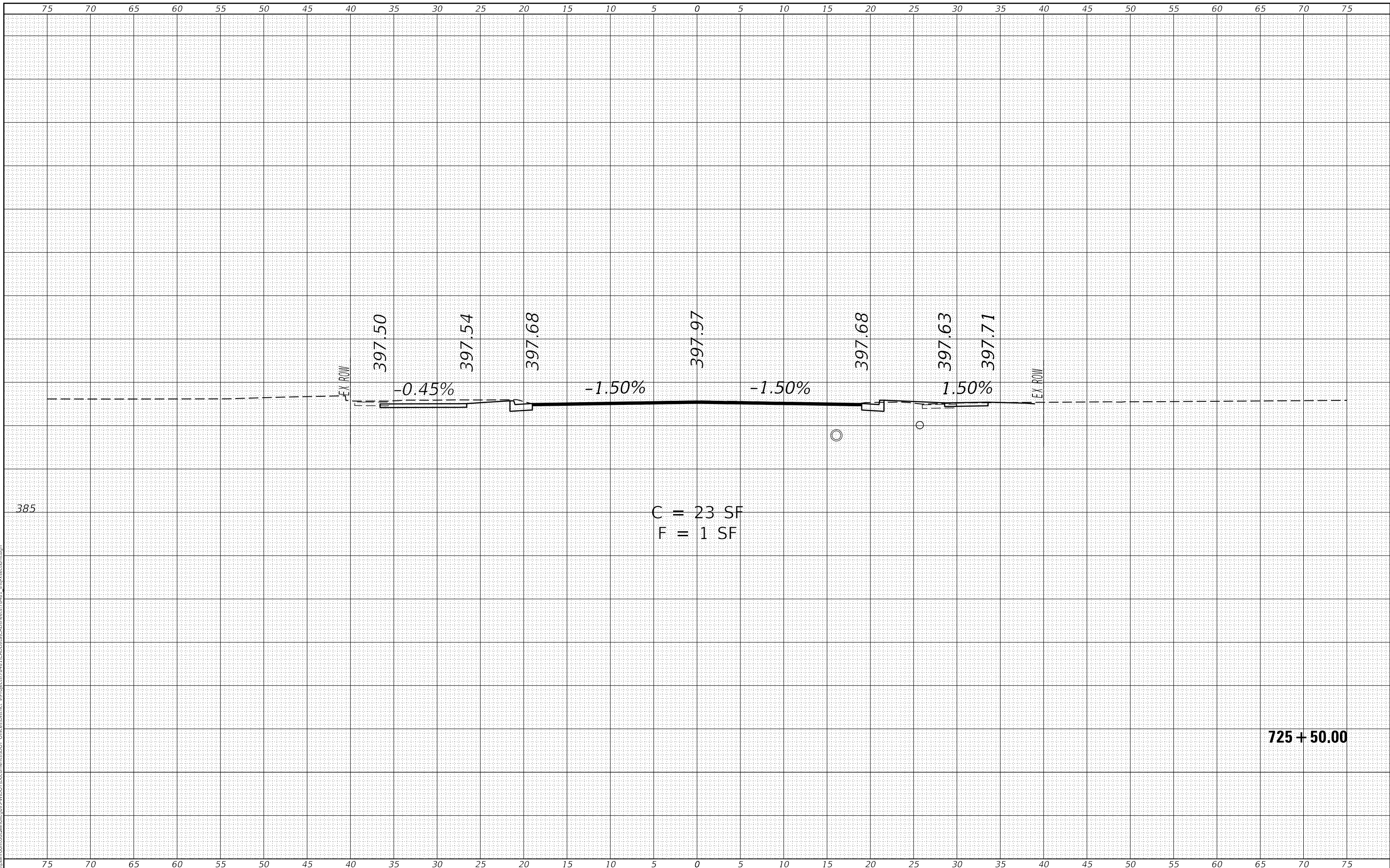
IL 149 CROSS SECTIONS			
SCALE:	SHEET	OF	SHEETS

F.A.P. RTE.	SECTION	COUNTY	TOTAL SHEETS	SHEET NO.
873	28-5106(W-3,RS-8)	FRANKLIN	171	135
			CONTRACT NO. 78481	
		ILLINOIS	FED. AID PROJECT	

FINAL SURVEY NO.	SURVEYED PLOTTED AREAS CHECKED	BY	DATE

ORIGINAL SURVEY NO.	SURVEYED PLOTTED AREAS CHECKED	BY	DATE

MODEL Section 3
FILE NAME: D:\alhamra\mss\ad\Illinois\p\WIDOT\Documents\DOT Office\District 9\Projects\7848\CAD\Drawings\CAD\Drawings\7848_01\crosssections.dgn



USER NAME = maesol	DESIGNED -	REvised -
	DRAWN -	REvised -
PLOT SCALE = 10.0000 ' / in.	CHECKED -	REvised -
PLOT DATE = 8/14/2020	DATE -	REvised -

**STATE OF ILLINOIS
DEPARTMENT OF TRANSPORTATION**

**IL 149
CROSS SECTIONS**


SCALE: SHEET OF SHEETS STA. 725+50.00 TO STA. 725+50.00

F.A.P. RTE.	SECTION	COUNTY	TOTAL SHEETS	SHEET NO.
873	28-5106(W-3,RS-8)	FRANKLIN	171	136
				CONTRACT NO. 78481
				ILLINOIS FED. AID PROJECT

FINAL SURVEY NO.	SURVEYED PLOTTED AREAS CHECKED	BY	DATE
NOTE BOOK NO.	TEMPLATE AREAS CHECKED		

ORIGINAL SURVEY NO.	SURVEYED PLOTTED AREAS CHECKED	BY	DATE
NOTE BOOK NO.	TEMPLATE AREAS CHECKED		

MODEL Section 3
 FILE NAME: D:\vll\m\room\ad\Illinois\p\PWIDOT\Documents\DOT_Offices\District_9\Projects\7848\CADData\CADsheets\7848_1_gmf-xsections.dgn



USER NAME = maestri	DESIGNED -	REVISED -
	DRAWN -	REVISED -
PLOT SCALE = 10.0000 ' / in.	CHECKED -	REVISED -
PLOT DATE = 9/28/2020	DATE -	REVISED -

**STATE OF ILLINOIS
 DEPARTMENT OF TRANSPORTATION**

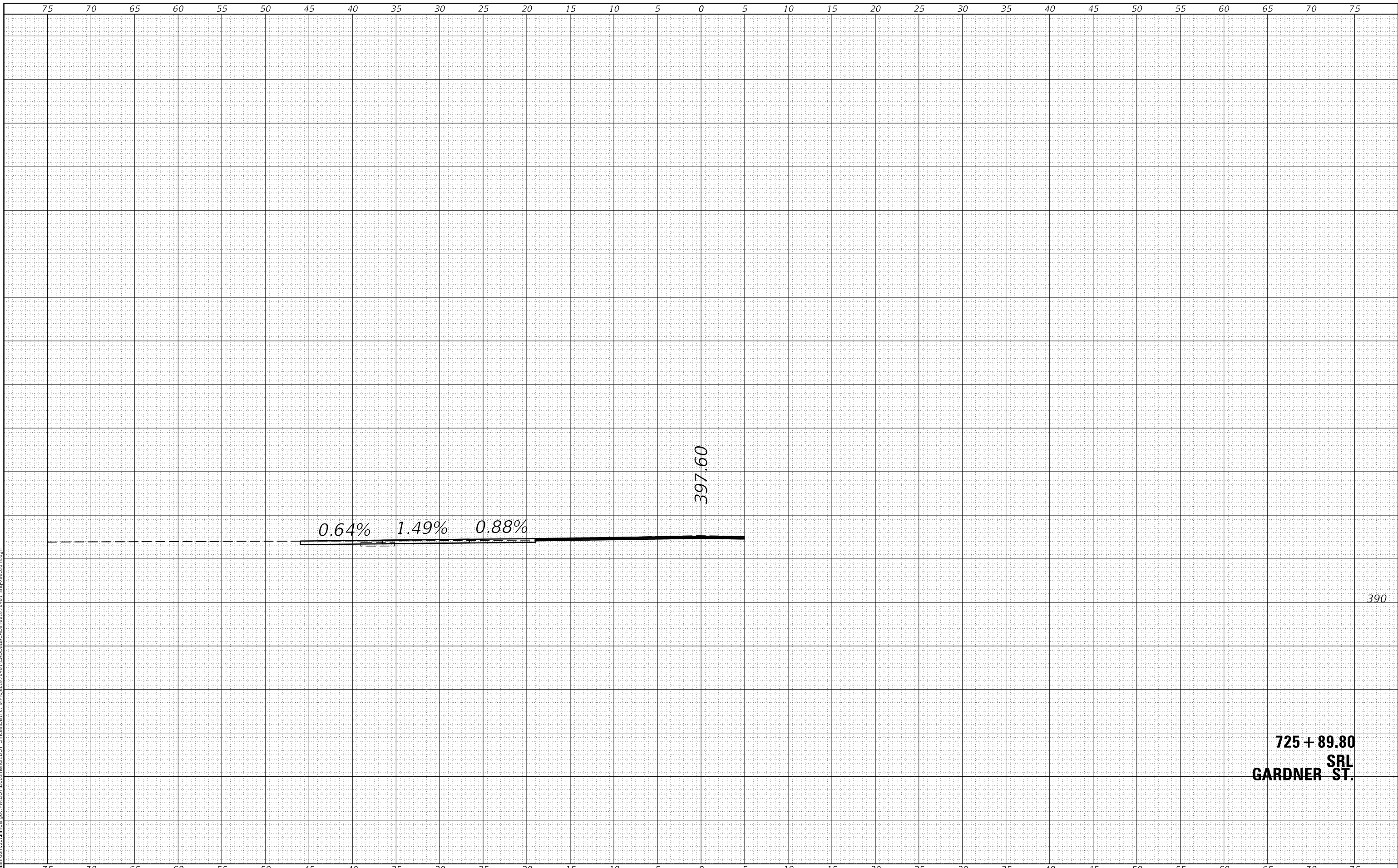
**IL 149
 CROSS SECTIONS**
 SCALE: SHEET OF SHEETS STA. 725+88.63 TO STA. 725+88.63

F.A.P. RTE.	SECTION	COUNTY	TOTAL SHEETS	SHEET NO.
873	28-5106(W-3,RS-8)	FRANKLIN	171	137
			CONTRACT NO. 78481	
			ILLINOIS FED. AID PROJECT	

FINAL SURVEY NO.	SURVEYED PLOTTED AREAS CHECKED	BY	DATE

ORIGINAL SURVEY NO.	SURVEYED PLOTTED AREAS CHECKED	BY	DATE

MODEL Section 3
 FILE NAME: D:\vlp\mcoms.d\Illinois\p\PIV\DOT\Documents\DOT Office\District 9\Project\7848\CAD\DrawCAD\Drawings\7848_srl\crosssections.dgn



725 + 89.80
SRL
GARDNER ST.

USER NAME = maestri	DESIGNED -	REVISED -
	DRAWN -	REVISED -
PLOT SCALE = 10.0000 ' / in.	CHECKED -	REVISED -
PLOT DATE = 9/28/2020	DATE -	REVISED -

STATE OF ILLINOIS
DEPARTMENT OF TRANSPORTATION

SCALE: SHEET OF SHEETS STA. 725+89.22 TO STA. 725+89.22

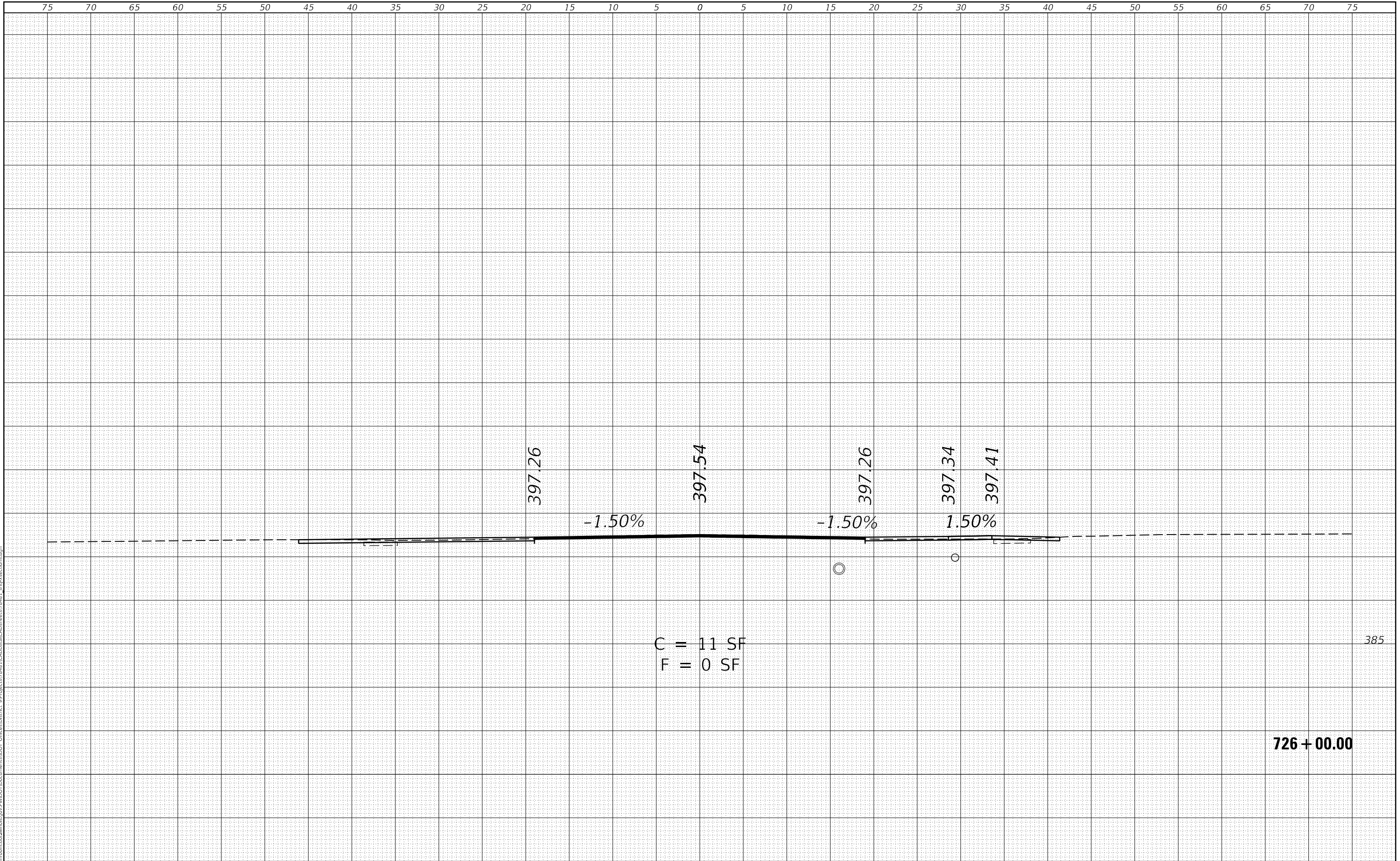
IL 149
CROSS SECTIONS

F.A.P. RTE.	SECTION	COUNTY	TOTAL SHEETS	SHEET NO.
873	28-5106(W-3,RS-8)	FRANKLIN	171	138
			CONTRACT NO. 78481	
ILLINOIS		FED. AID PROJECT		

FINAL SURVEY NO.	SURVEYED	BY	DATE
NOTE BOOK NO.	PLOTTED		
	TEMPLATE		
	AREAS CHECKED		

ORIGINAL SURVEY NO.	SURVEYED	BY	DATE
	PLOTTED		
	TEMPLATE		
	AREAS CHECKED		

MODEL Section 3
 FILE NAME: D:\data\mason.dwg\Illinois\pvt\PIV\DOT\Documents\DOT_Offices\District_9\Projects\7848\CADData\CADsheets\7848_911\sections.dwg



**STATE OF ILLINOIS
 DEPARTMENT OF TRANSPORTATION**

**IL 149
 CROSS SECTIONS**

USER NAME = maesol	DESIGNED -	REVISED -
	DRAWN -	REVISED -
PLOT SCALE = 10.0000 ' / in.	CHECKED -	REVISED -
PLOT DATE = 8/14/2020	DATE -	REVISED -

SCALE: SHEET OF SHEETS STA. 726+00.00 TO STA. 726+00.00

F.A.P. RTE.	SECTION	COUNTY	TOTAL SHEETS	SHEET NO.
873	28-5106(W-3,RS-8)	FRANKLIN	171	139
				CONTRACT NO. 78481
				ILLINOIS FED. AID PROJECT

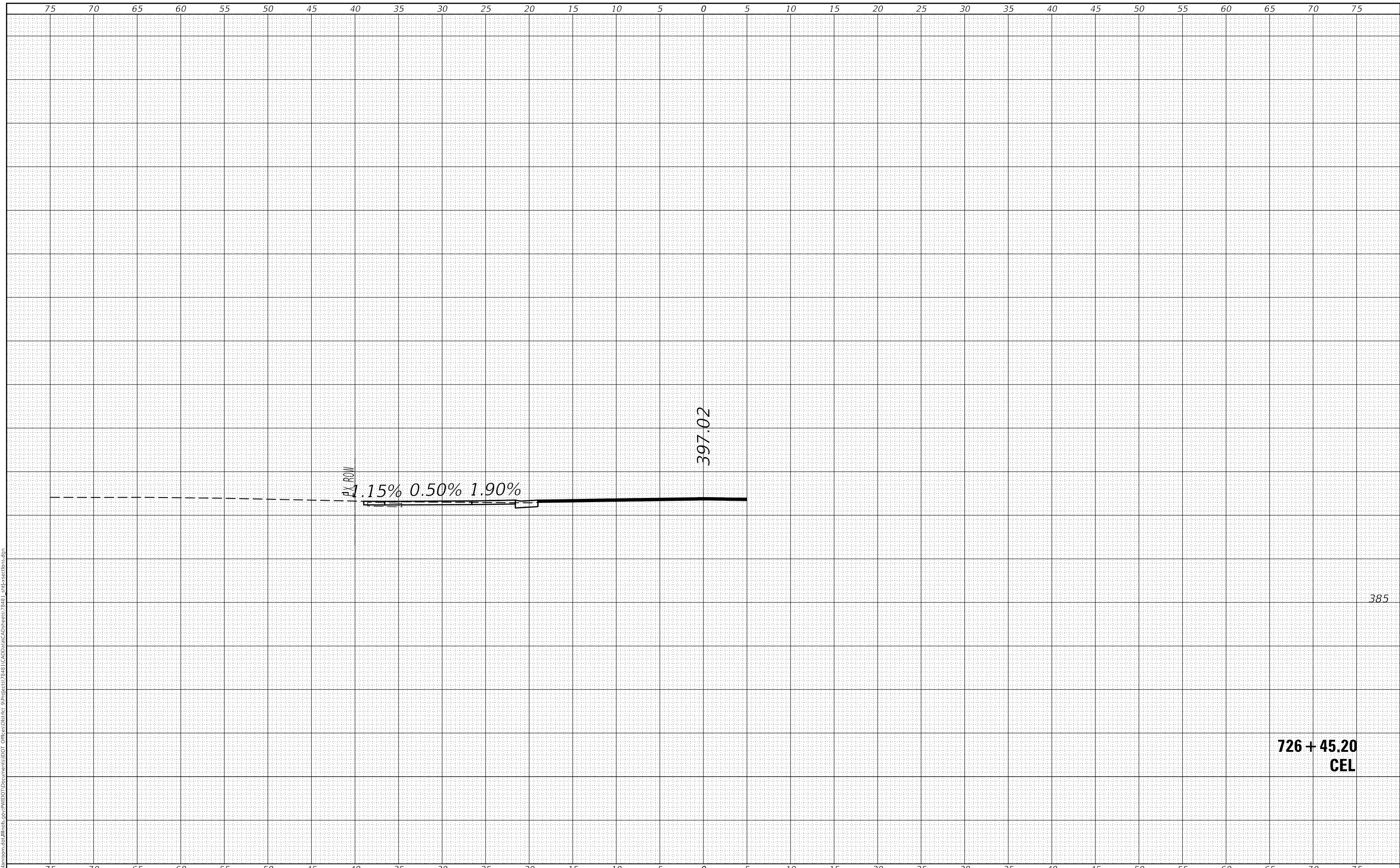
385

726 + 00.00

FINAL SURVEY NO.	SURVEYED	BY	DATE
NOTE BOOK	PLOTTED		
	TEMPLATE		
	AREAS		
	CHECKED		

ORIGINAL SURVEY NO.	SURVEYED	BY	DATE
NOTE BOOK	PLOTTED		
	TEMPLATE		
	AREAS		
	CHECKED		

MODEL Section 3
 FILE NAME: D:\planroom\adallinois\pww\DOT\Documents\DOT_Offices\District_9\Projects\7848_9\CAD\DrawCAD\Sheets\7848_9_gmf_xsections.dgn



USER NAME = maes01	DESIGNED -	REVISED -
	DRAWN -	REVISED -
PLOT SCALE = 10.0000 ' / in.	CHECKED -	REVISED -
PLOT DATE = 9/28/2020	DATE -	REVISED -

**STATE OF ILLINOIS
 DEPARTMENT OF TRANSPORTATION**

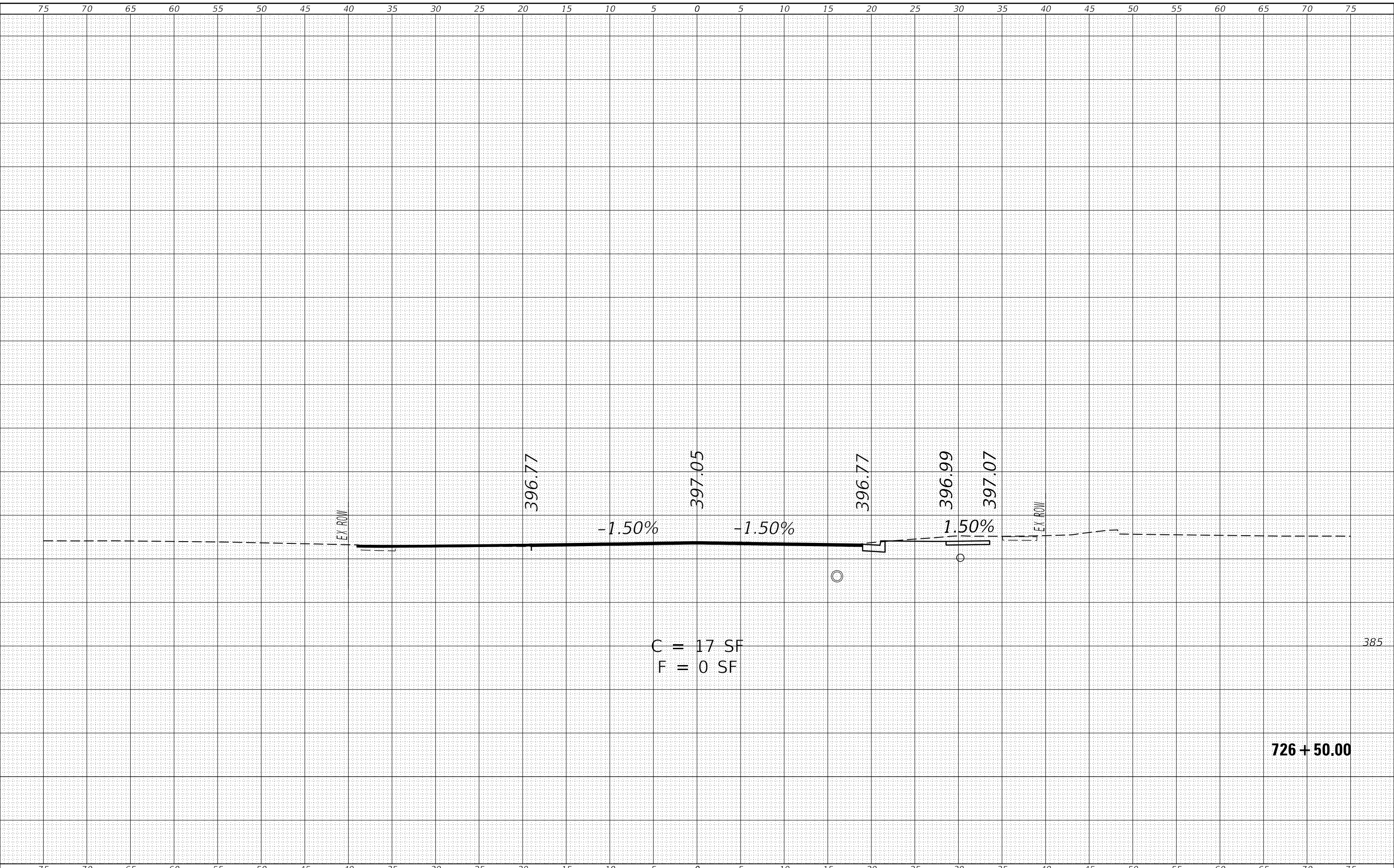
**IL 149
 CROSS SECTIONS**
 SCALE: SHEET OF SHEETS STA. 726+45.20 TO STA. 726+45.20

F.A.P. RTE.	SECTION	COUNTY	TOTAL SHEETS	SHEET NO.
873	28-5106(W-3,RS-8)	FRANKLIN	171	140
			CONTRACT NO. 78481	
		ILLINOIS	FED. AID PROJECT	

FINAL SURVEY NO.	SURVEYED PLOTTED AREAS CHECKED	BY	DATE

ORIGINAL SURVEY NO.	SURVEYED PLOTTED AREAS CHECKED	BY	DATE

MODEL Section 3
FILE NAME: D:\vbl\mcoms.d\illinois\p\PROJECTS\DOT\Documents\DOT_Offices\District_9\Projects\7848\CADData\CADsheets\7848_gmf_xsections.dgn



USER NAME = maesol	DESIGNED -	REVISED -
	DRAWN -	REVISED -
PLOT SCALE = 10.0000' / in.	CHECKED -	REVISED -
PLOT DATE = 8/14/2020	DATE -	REVISED -

**STATE OF ILLINOIS
DEPARTMENT OF TRANSPORTATION**

SCALE: SHEET OF SHEETS STA. 726+50.00 TO STA. 726+50.00

**IL 149
CROSS SECTIONS**

F.A.P. RTE.	SECTION	COUNTY	TOTAL SHEETS	SHEET NO.
873	28-5106(W-3,RS-8)	FRANKLIN	171	141
				CONTRACT NO. 78481
		ILLINOIS	FED. AID PROJECT	

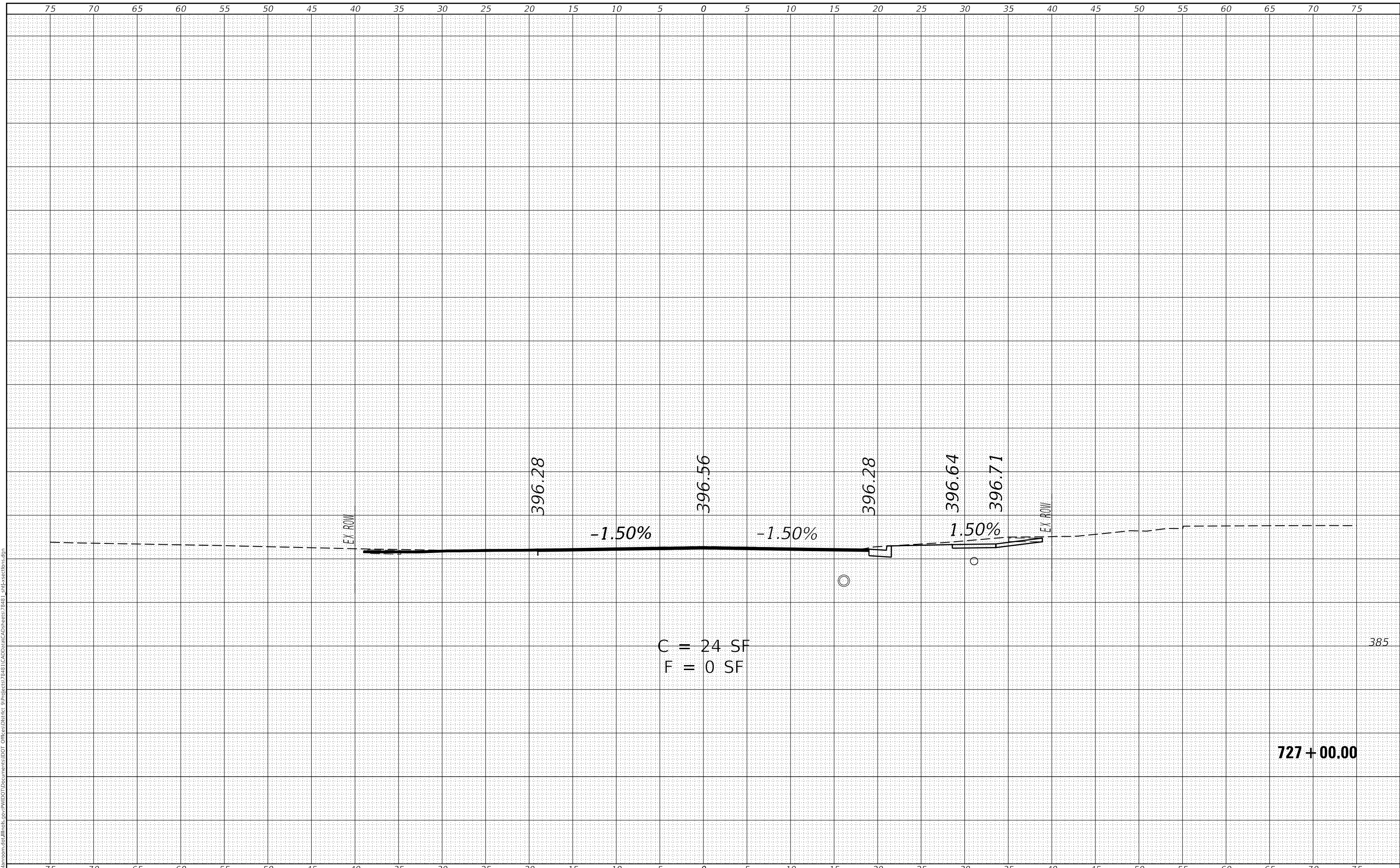
726 + 50.00

385

FINAL SURVEY NO.	SURVEYED PLOTTED AREAS CHECKED	BY	DATE

ORIGINAL SURVEY NO.	SURVEYED PLOTTED AREAS CHECKED	BY	DATE

MODEL Section 3
 FILE NAME: D:\vbl\mcoms\ad\Illinois\p\PIV\DOT\Documents\DOT_Offices\District_9\Projects\7848\CAD\Drawings\CADsheets\7848_9nlf-xsections.dwg

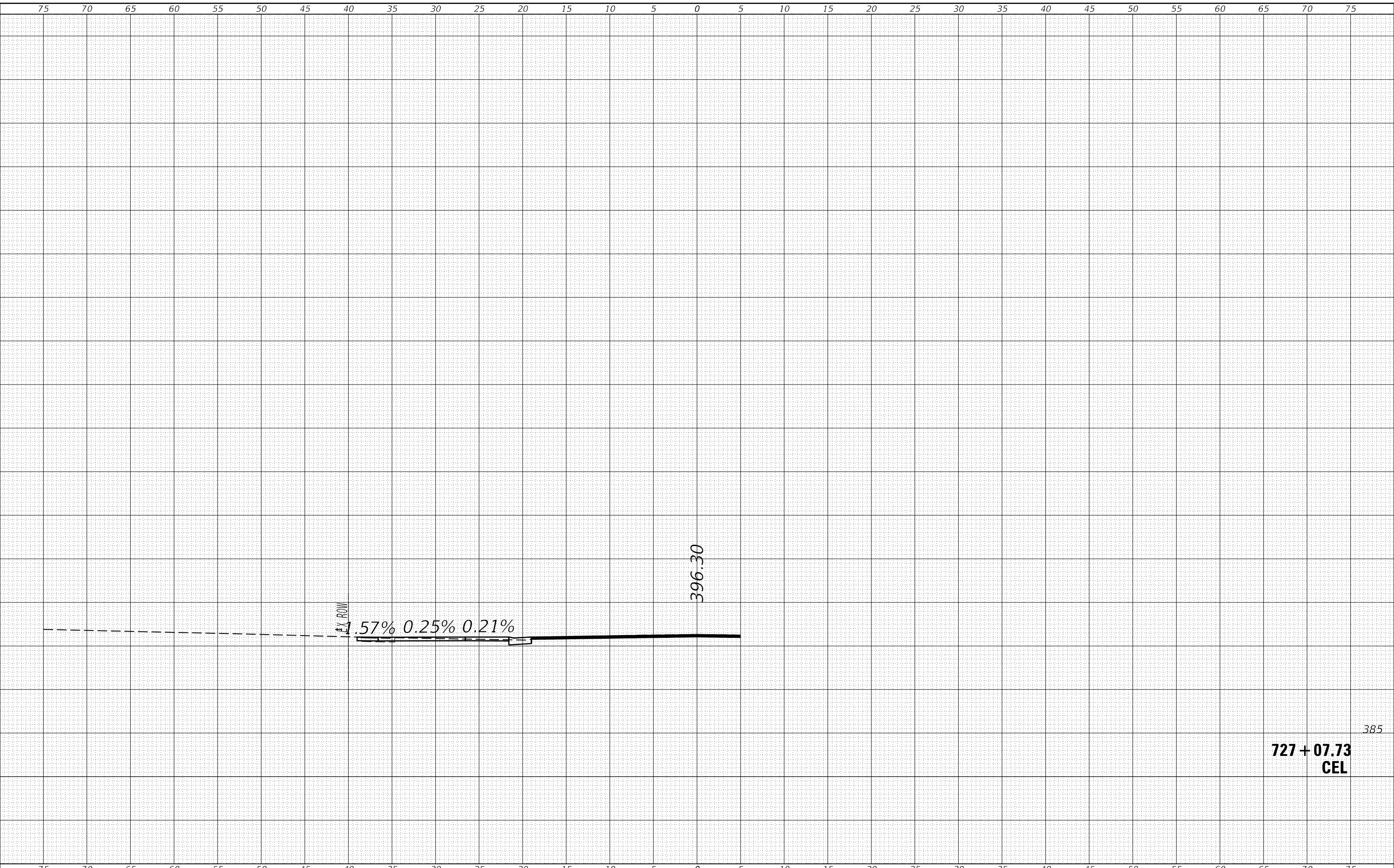


USER NAME = maesol	DESIGNED -	REVISD -	STATE OF ILLINOIS DEPARTMENT OF TRANSPORTATION	IL 149 CROSS SECTIONS	F.A.P. RTE.	SECTION	COUNTY	TOTAL SHEETS	SHEET NO.	
PLOT SCALE = 10.0000' / in.	DRAWN -	REVISD -			873	28-5106(W-3,RS-8)	FRANKLIN	171	142	
PLOT DATE = 8/14/2020	CHECKED -	REVISD -			CONTRACT NO. 78481					
	DATE -	REVISD -			ILLINOIS FED. AID PROJECT					
SCALE:			SHEET OF SHEETS			STA. 727+00.00 TO STA. 727+00.00				

FINAL SURVEY NO.	SURVEYED PLOTTED AREAS CHECKED	BY	DATE

ORIGINAL SURVEY NO.	SURVEYED PLOTTED AREAS CHECKED	BY	DATE

MODEL Section 3
 FILE NAME: D:\v\lhammon\mtda\illinois\p\WIDOT\Documents\DOT Office\District 9\Project\7848\CAD\Drawn\CAD\Drawn\7848_01\cross-sections.dgn



USER NAME = maesol	DESIGNED -	REVISED -
	DRAWN -	REVISED -
PLOT SCALE = 10.0000 ' / in.	CHECKED -	REVISED -
PLOT DATE = 9/28/2020	DATE -	REVISED -

**STATE OF ILLINOIS
 DEPARTMENT OF TRANSPORTATION**

SCALE:	SHEET	OF	SHEETS	STA. 727+07.73	TO STA. 727+07.73
--------	-------	----	--------	----------------	-------------------

**IL 149
 CROSS SECTIONS**

F.A.P. RTE.	SECTION	COUNTY	TOTAL SHEETS	SHEET NO.
873	28-5106(W-3,RS-8)	FRANKLIN	171	143
CONTRACT NO. 78481				
ILLINOIS		FED. AID PROJECT		

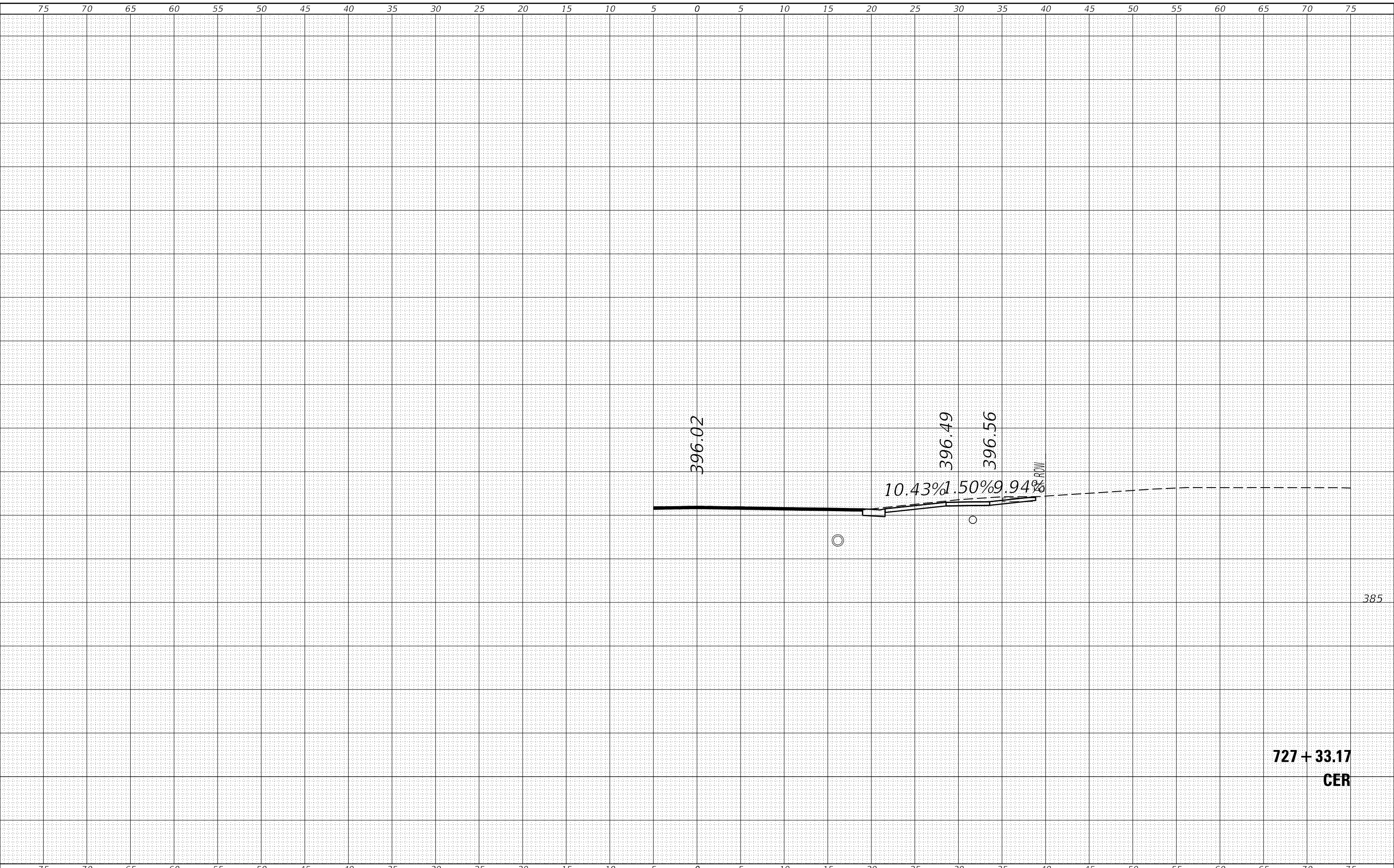
**727 + 07.73
 CEL**

385

FINAL SURVEY NO.	SURVEYED PLOTTED AREAS CHECKED	BY	DATE

ORIGINAL SURVEY NO.	SURVEYED PLOTTED AREAS CHECKED	BY	DATE

MODEL Section 3
 FILE NAME: D:\v\l\m\room\ad\illinois\p\WIDOT\Documents\DOT Office\District 9\Projects\7848\CAD\Drawings\CAD\Drawings\7848_9\inf-xsections.dgn



727 + 33.17
CER

USER NAME = maesol	DESIGNED -	REvised -
	DRAWN -	REvised -
PLOT SCALE = 10.0000 ' / in.	CHECKED -	REvised -
PLOT DATE = 9/28/2020	DATE -	REvised -

STATE OF ILLINOIS
DEPARTMENT OF TRANSPORTATION

IL 149
CROSS SECTIONS

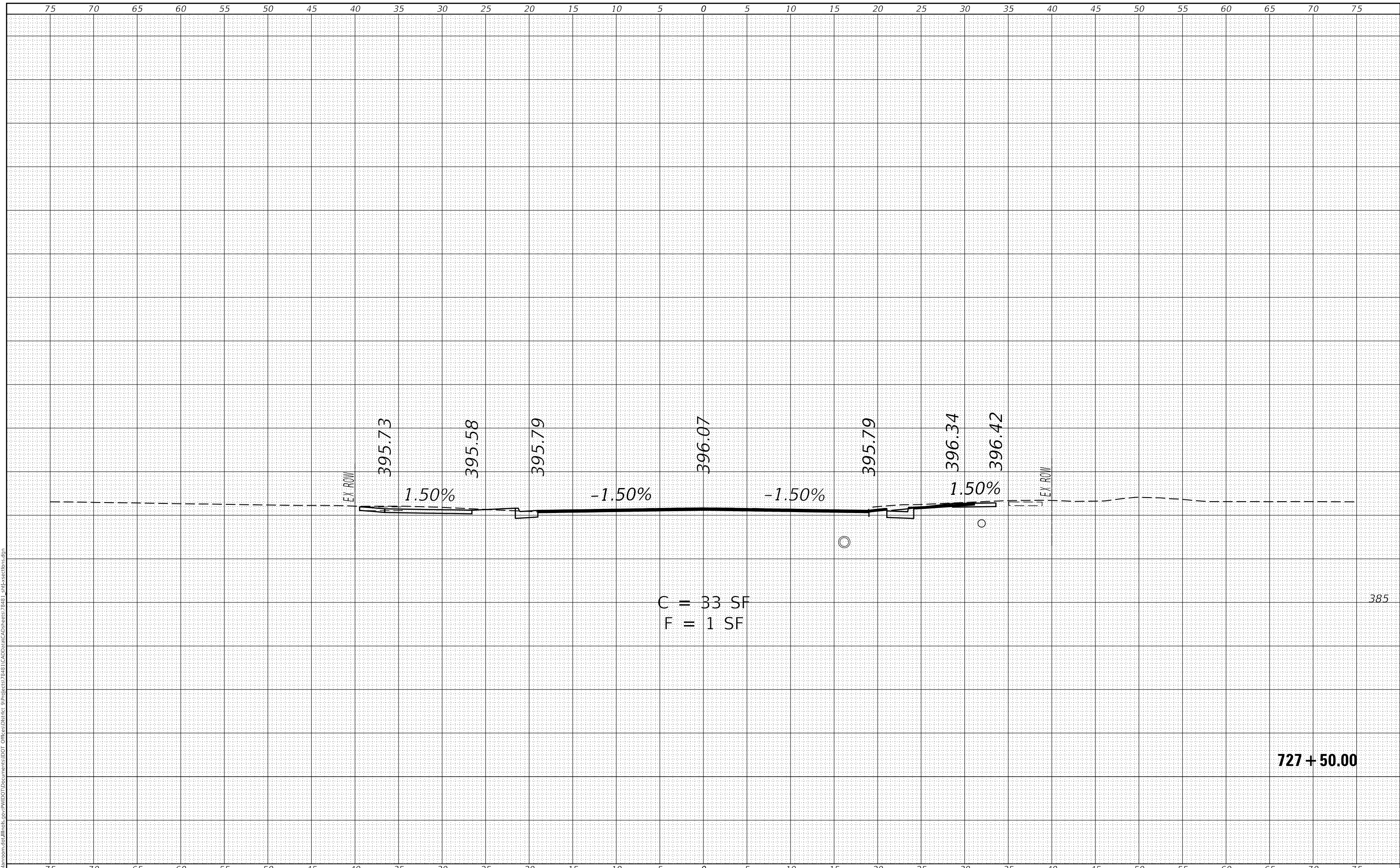
SCALE: SHEET OF SHEETS STA. 727+33.17 TO STA. 727+33.17

F.A.P. RTE.	SECTION	COUNTY	TOTAL SHEETS	SHEET NO.
873	28-5106(W-3,RS-8)	FRANKLIN	171	144
			CONTRACT NO. 78481	
		ILLINOIS FED. AID PROJECT		

FINAL SURVEY NO.	SURVEYED PLOTTED AREAS CHECKED	BY	DATE

ORIGINAL SURVEY NO.	SURVEYED PLOTTED AREAS CHECKED	BY	DATE

MODEL Section 3
 FILE NAME: D:\v\lhammon\asphalt\illinois\p\WIDOT\Documents\DOT_Offices\District_9\Projects\7848\CAD\Drawings\CADsheets\7848_9\sf\sections.dgn



USER NAME = maesol	DESIGNED -	REVISED -
	DRAWN -	REVISED -
	CHECKED -	REVISED -
	DATE -	REVISED -

**STATE OF ILLINOIS
 DEPARTMENT OF TRANSPORTATION**

SCALE:	SHEET	OF	SHEETS	STA. 727+50.00	TO STA. 727+50.00
--------	-------	----	--------	----------------	-------------------

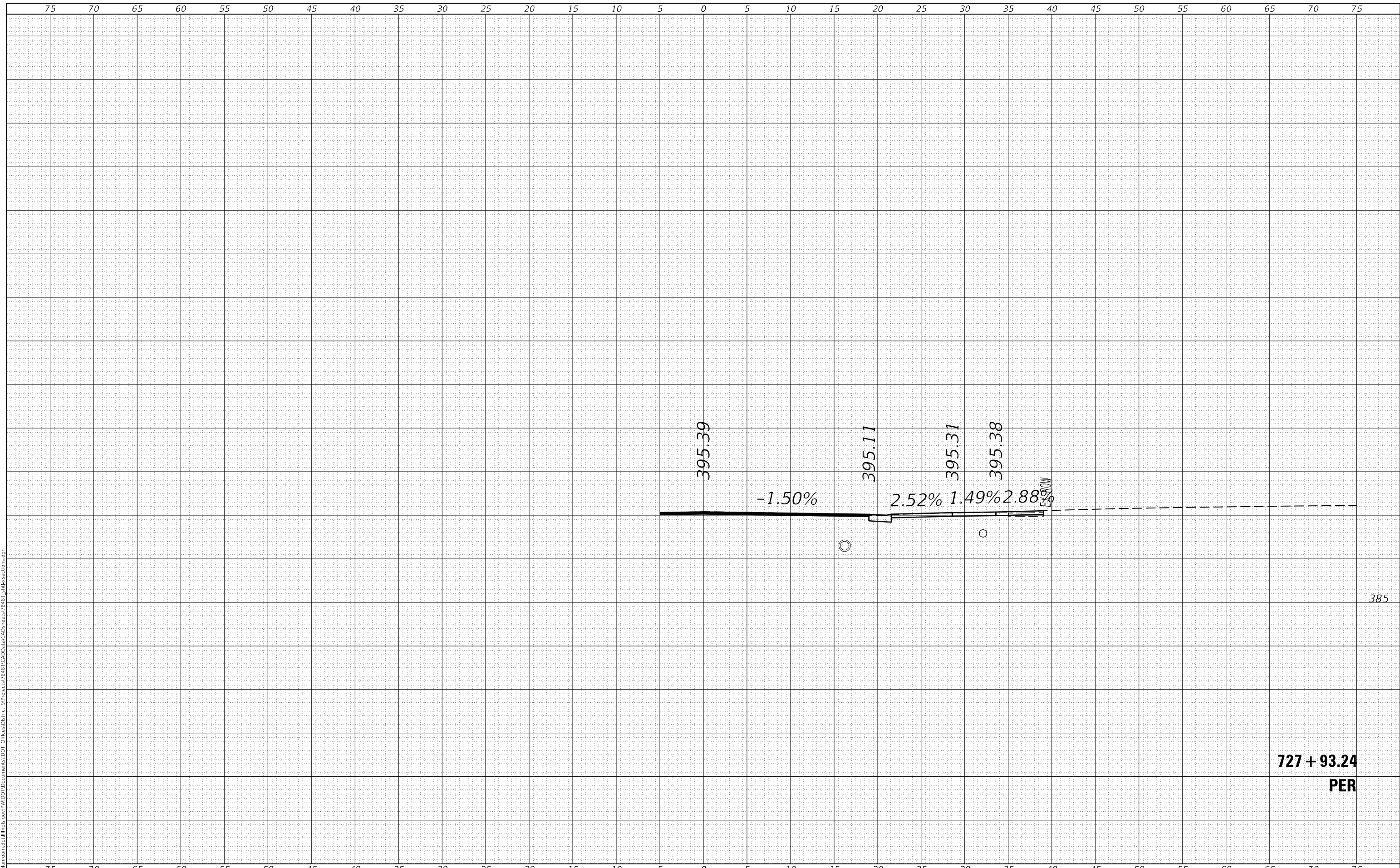
**IL 149
 CROSS SECTIONS**

F.A.P. RTE.	SECTION	COUNTY	TOTAL SHEETS	SHEET NO.
873	28-5106(W-3,RS-8)	FRANKLIN	171	145
CONTRACT NO. 78481				
ILLINOIS		FED. AID PROJECT		

FINAL SURVEY NO.	SURVEYED PLOTTED AREAS CHECKED	BY	DATE
NOTE BOOK NO.	TEMPLATE AREAS CHECKED		

ORIGINAL SURVEY NO.	SURVEYED PLOTTED AREAS CHECKED	BY	DATE
NOTE BOOK NO.	TEMPLATE AREAS CHECKED		

MODEL Section 3
 FILE NAME: D:\v\l\m\com\ad\illinois\p\p\w\DOT\Documents\DOT_Offices\District_9\Projects\7848\CAD\Drawings\CADsheets\7848_9\cns\sections.dgn



**727 + 93.24
 PER**

USER NAME = maesol	DESIGNED -	REVISED -
	DRAWN -	REVISED -
PLOT SCALE = 10.0000 ' / in.	CHECKED -	REVISED -
PLOT DATE = 9/28/2020	DATE -	REVISED -

**STATE OF ILLINOIS
 DEPARTMENT OF TRANSPORTATION**

**IL 149
 CROSS SECTIONS**

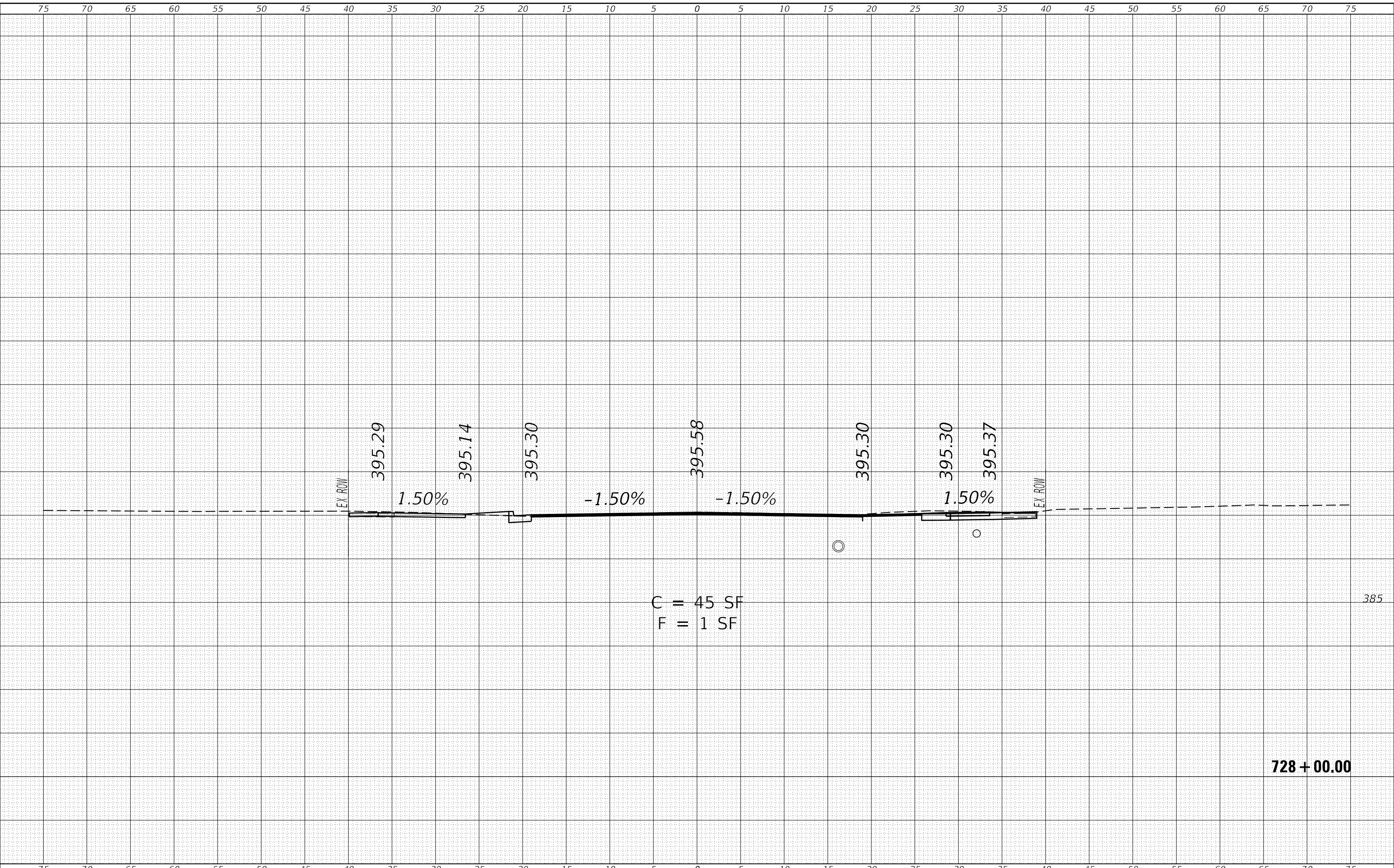
SCALE: SHEET OF SHEETS STA. 727+93.84 TO STA. 727+93.84

F.A.P. RTE.	SECTION	COUNTY	TOTAL SHEETS	SHEET NO.
873	28-5106(W-3,RS-8)	FRANKLIN	171	146
CONTRACT NO. 78481			ILLINOIS FED. AID PROJECT	

FINAL SURVEY NO.	SURVEYED	BY	DATE
NOTE BOOK NO.	PLOTTED		
	TEMPLATE		
	AREAS CHECKED		

ORIGINAL SURVEY NO.	SURVEYED	BY	DATE
	PLOTTED		
	TEMPLATE		
	AREAS CHECKED		

MODEL Section 3
 FILE NAME: D:\vbl\mcom\ad\illinois\p\WIDOT\Documents\DOT_Offices\District_9\Projects\7848\CAD\Drawings\CADsheets\7848_9\sf-xsections.dwg



C = 45 SF
 F = 1 SF

USER NAME = maesol	DESIGNED -	REVISED -
	DRAWN -	REVISED -
PLOT SCALE = 10.0000' / in.	CHECKED -	REVISED -
PLOT DATE = 9/28/2020	DATE -	REVISED -

**STATE OF ILLINOIS
 DEPARTMENT OF TRANSPORTATION**

SCALE: SHEET OF SHEETS STA. 728+00.00 TO STA. 728+00.00

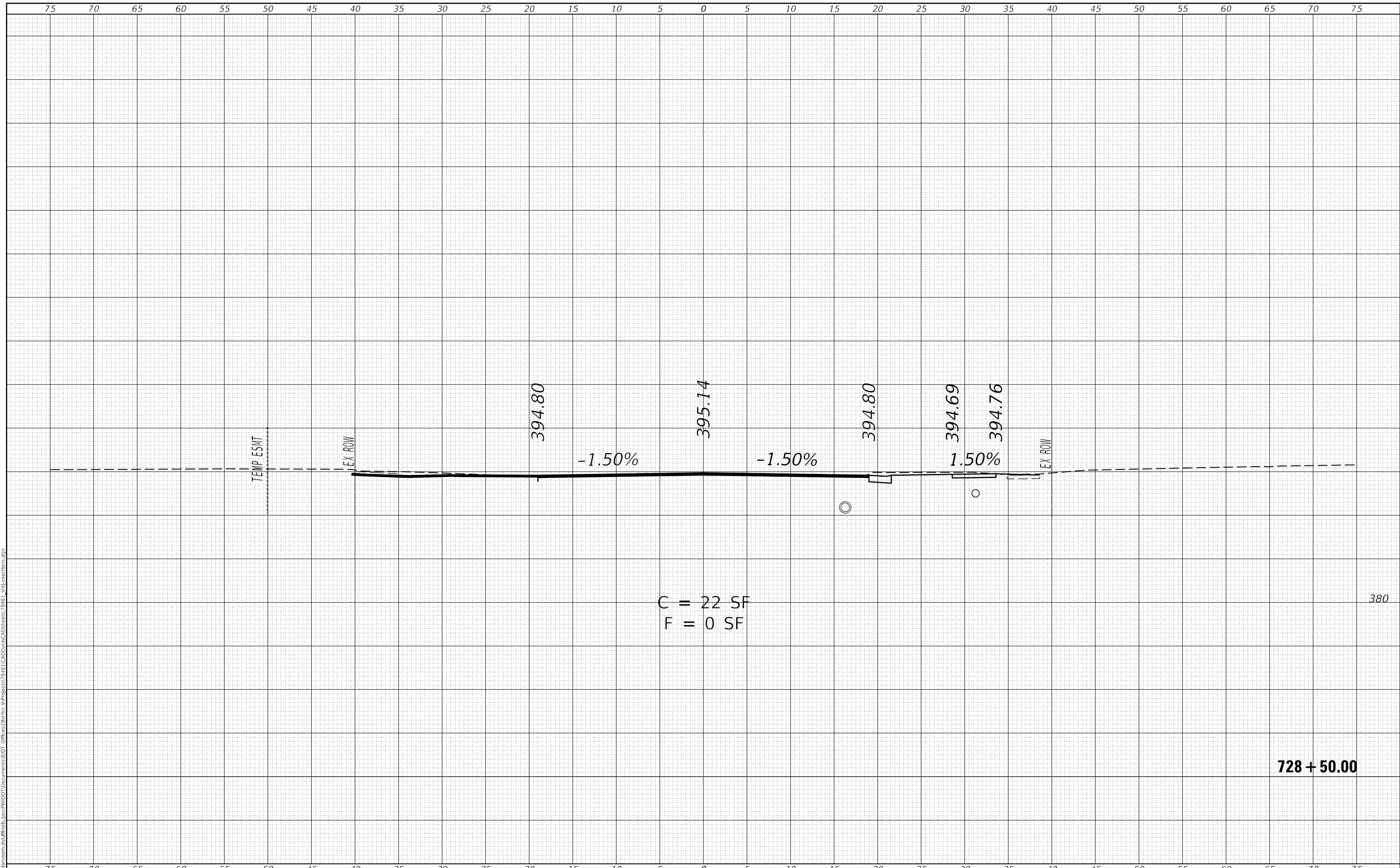
**IL 149
 CROSS SECTIONS**

F.A.P. RTE.	SECTION	COUNTY	TOTAL SHEETS	SHEET NO.
873	28-5106(W-3,RS-8)	FRANKLIN	171	147
			CONTRACT NO. 78481	
		ILLINOIS	FED. AID PROJECT	

FINAL SURVEY NO.	SURVEYED PLOTTED AREAS CHECKED	BY	DATE

ORIGINAL SURVEY NO.	SURVEYED PLOTTED AREAS CHECKED	BY	DATE

MODEL Section 3
 FILE NAME: D:\vllm\mssm\ad\Illinois\p\PROJECTS\DOT Documents\DOT Office\District 9\Projects\7848\CAD\Drawings\CAD\Drawings\7848_9\11\sections.dgn



USER NAME = maesol	DESIGNED -	REVISED -
	DRAWN -	REVISED -
PLOT SCALE = 10.0000 ' / in.	CHECKED -	REVISED -
PLOT DATE = 8/14/2020	DATE -	REVISED -

**STATE OF ILLINOIS
 DEPARTMENT OF TRANSPORTATION**

SCALE: SHEET OF SHEETS STA. 728+50.00 TO STA. 728+50.00

**IL 149
 CROSS SECTIONS**

F.A.P. RTE.	SECTION	COUNTY	TOTAL SHEETS	SHEET NO.
873	28-5106(W-3,RS-8)	FRANKLIN	171	148
			CONTRACT NO. 78481	
		ILLINOIS	FED. AID PROJECT	

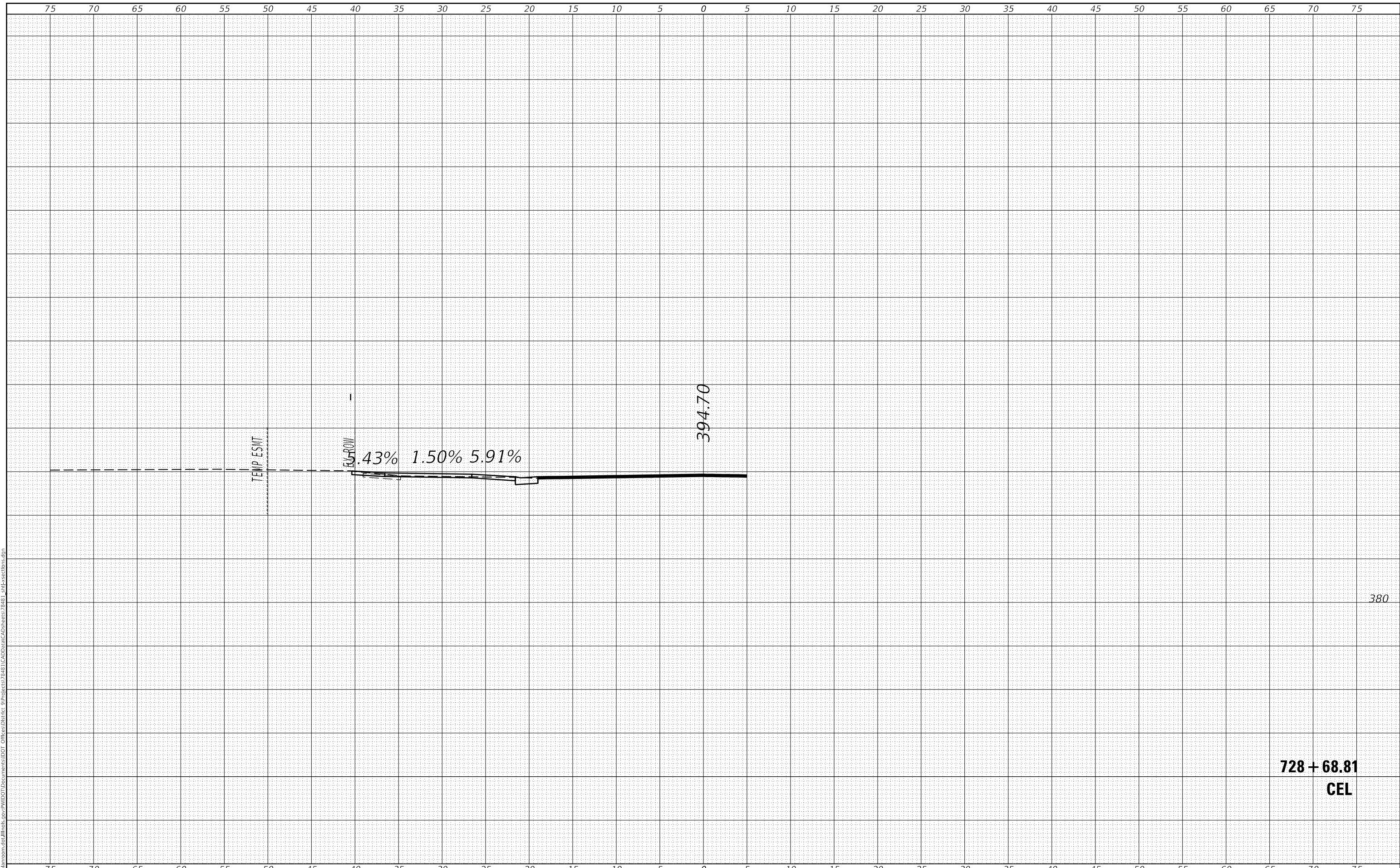
728 + 50.00

380

FINAL SURVEY NO.	SURVEYED PLOTTED AREAS CHECKED	BY	DATE

ORIGINAL SURVEY NO.	SURVEYED PLOTTED AREAS CHECKED	BY	DATE

MODEL Section 3
 FILE NAME: D:\vllm\mason.dwg\Illinois\pwr\WIDOT\Documents\DOT_Offices\District_9\Projects\7848\CAD\Drawings\CAD\Drawings\7848_380_xsections.dwg



USER NAME = maesol	DESIGNED -	REVISED -
	DRAWN -	REVISED -
PLOT SCALE = 10.0000' / in.	CHECKED -	REVISED -
PLOT DATE = 9/28/2020	DATE -	REVISED -

**STATE OF ILLINOIS
 DEPARTMENT OF TRANSPORTATION**

SCALE:	SHEET	OF	SHEETS	STA. 728+68.81	TO STA. 728+68.81
--------	-------	----	--------	----------------	-------------------

**IL 149
 CROSS SECTIONS**

F.A.P. RTE.	SECTION	COUNTY	TOTAL SHEETS	SHEET NO.
873	28-5106(W-3,RS-8)	FRANKLIN	171	149
CONTRACT NO. 78481				
ILLINOIS		FED. AID PROJECT		

75 70 65 60 55 50 45 40 35 30 25 20 15 10 5 0 5 10 15 20 25 30 35 40 45 50 55 60 65 70 75

FINAL SURVEY NO.	SURVEYED PLOTTED AREAS CHECKED	BY	DATE

ORIGINAL SURVEY NO.	SURVEYED PLOTTED AREAS CHECKED	BY	DATE

MODEL Section 3
 FILE NAME: D:\a\lhammon\mtda\illinois\p\p\w\DOT\Documents\DOT - Office\District 9\Projects\7848\CAD\DrawCAD\Sheets\7848_1_gmf_xsections.dwg

75 70 65 60 55 50 45 40 35 30 25 20 15 10 5 0 5 10 15 20 25 30 35 40 45 50 55 60 65 70 75

USER NAME = maestrl	DESIGNED -	REVISIONS
	DRAWN -	REVISIONS
PLOT SCALE = 10.0000' / in.	CHECKED -	REVISIONS
PLOT DATE = 9/28/2020	DATE -	REVISIONS

DESIGNED -	REVISIONS
DRAWN -	REVISIONS
CHECKED -	REVISIONS
DATE -	REVISIONS

DESIGNED -	REVISIONS
DRAWN -	REVISIONS
CHECKED -	REVISIONS
DATE -	REVISIONS

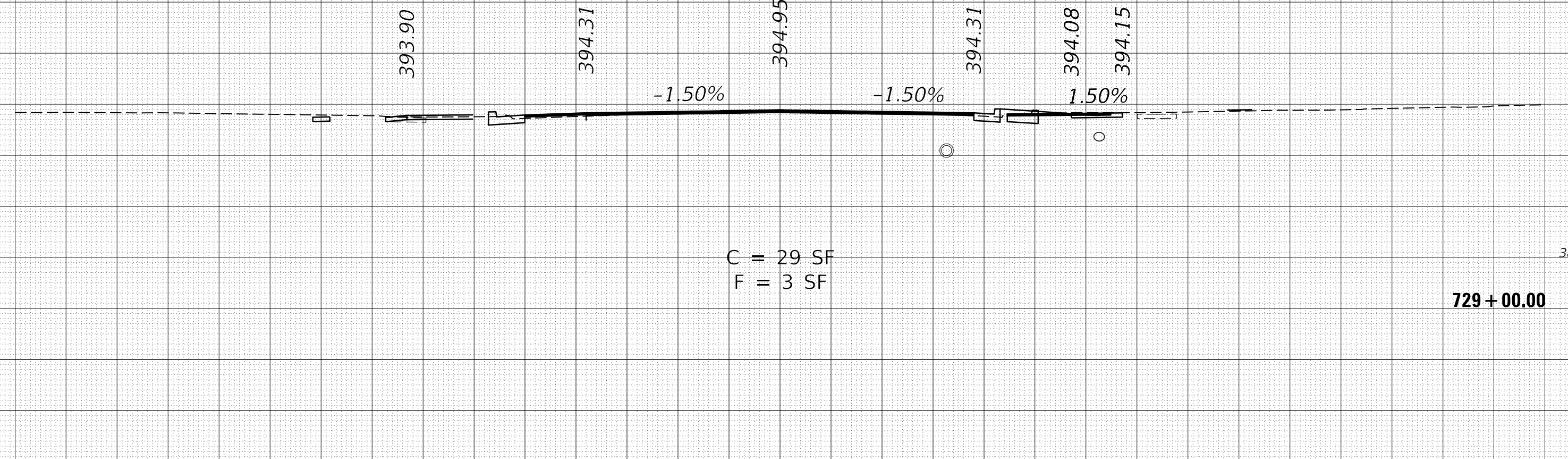
DESIGNED -	REVISIONS
DRAWN -	REVISIONS
CHECKED -	REVISIONS
DATE -	REVISIONS

STATE OF ILLINOIS
 DEPARTMENT OF TRANSPORTATION

IL 149
 CROSS SECTIONS

SCALE: SHEET OF SHEETS STA. 729+00.00 TO STA. 729+00.00

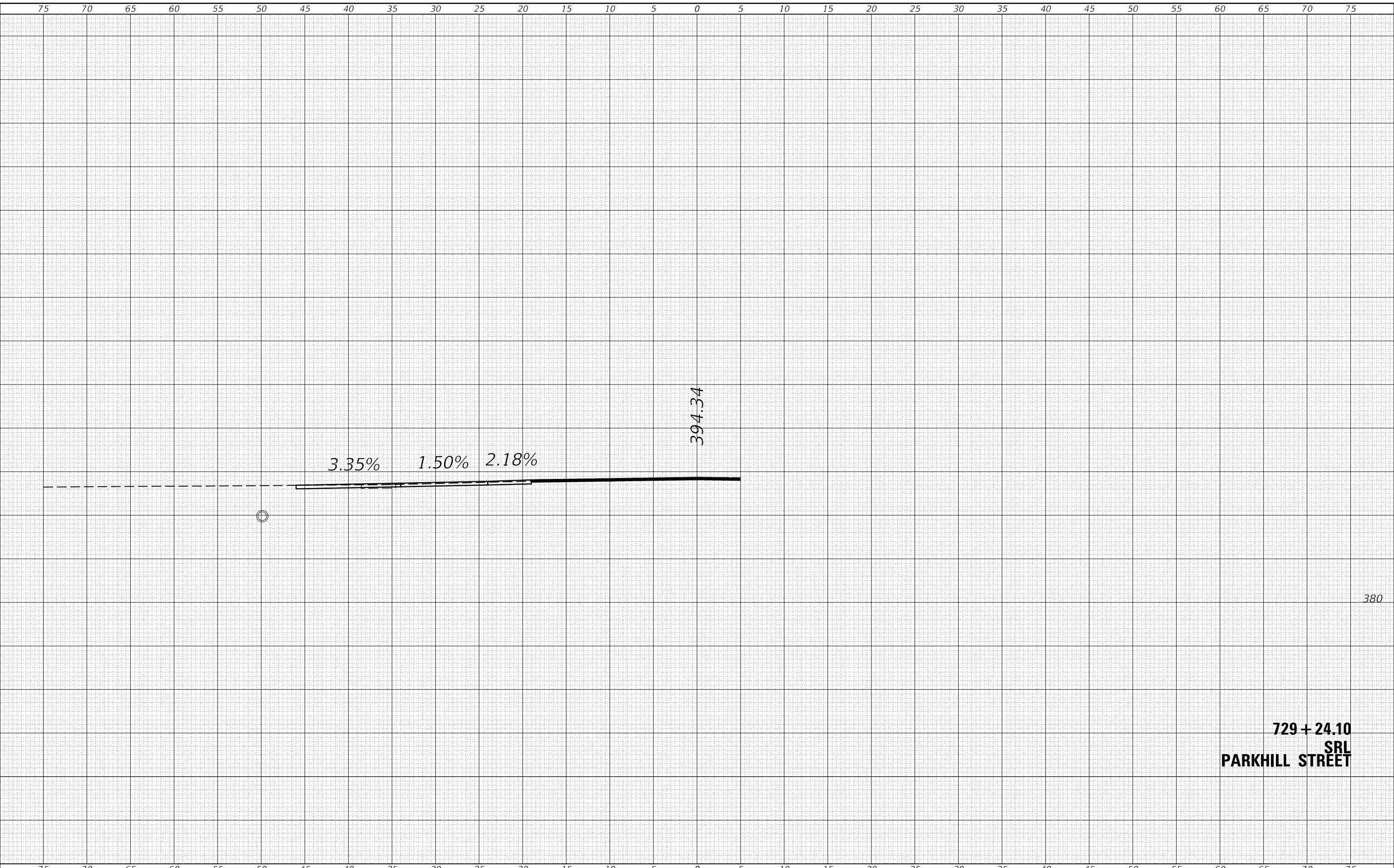
F.A.P. RTE.	SECTION	COUNTY	TOTAL SHEETS	SHEET NO.
873	28-5106(W-3,RS-8)	FRANKLIN	171	150
			CONTRACT NO. 78481	
ILLINOIS		FED. AID PROJECT		



FINAL SURVEY NO.	SURVEYED PLOTTED AREAS CHECKED	BY	DATE
NOTE BOOK NO.	TEMPLATE AREAS CHECKED		

ORIGINAL SURVEY NO.	SURVEYED PLOTTED AREAS CHECKED	BY	DATE
NOTE BOOK NO.	TEMPLATE AREAS CHECKED		

MODEL Section 3
 FILE NAME: D:\vbl\mcoms\ad\Illinois\p\PWIDOT\Documents\DOT_Offices\District_9\Projects\7848\CAD\Drawings\CADsheets\7848_srl\crosssections.dgn



USER NAME = maesst	DESIGNED -	REVISED -
	DRAWN -	REVISED -
PLOT SCALE = 10.0000 ' / in.	CHECKED -	REVISED -
PLOT DATE = 9/28/2020	DATE -	REVISED -

**STATE OF ILLINOIS
 DEPARTMENT OF TRANSPORTATION**

SCALE: SHEET OF SHEETS STA. 729+23.73 TO STA. 729+23.73

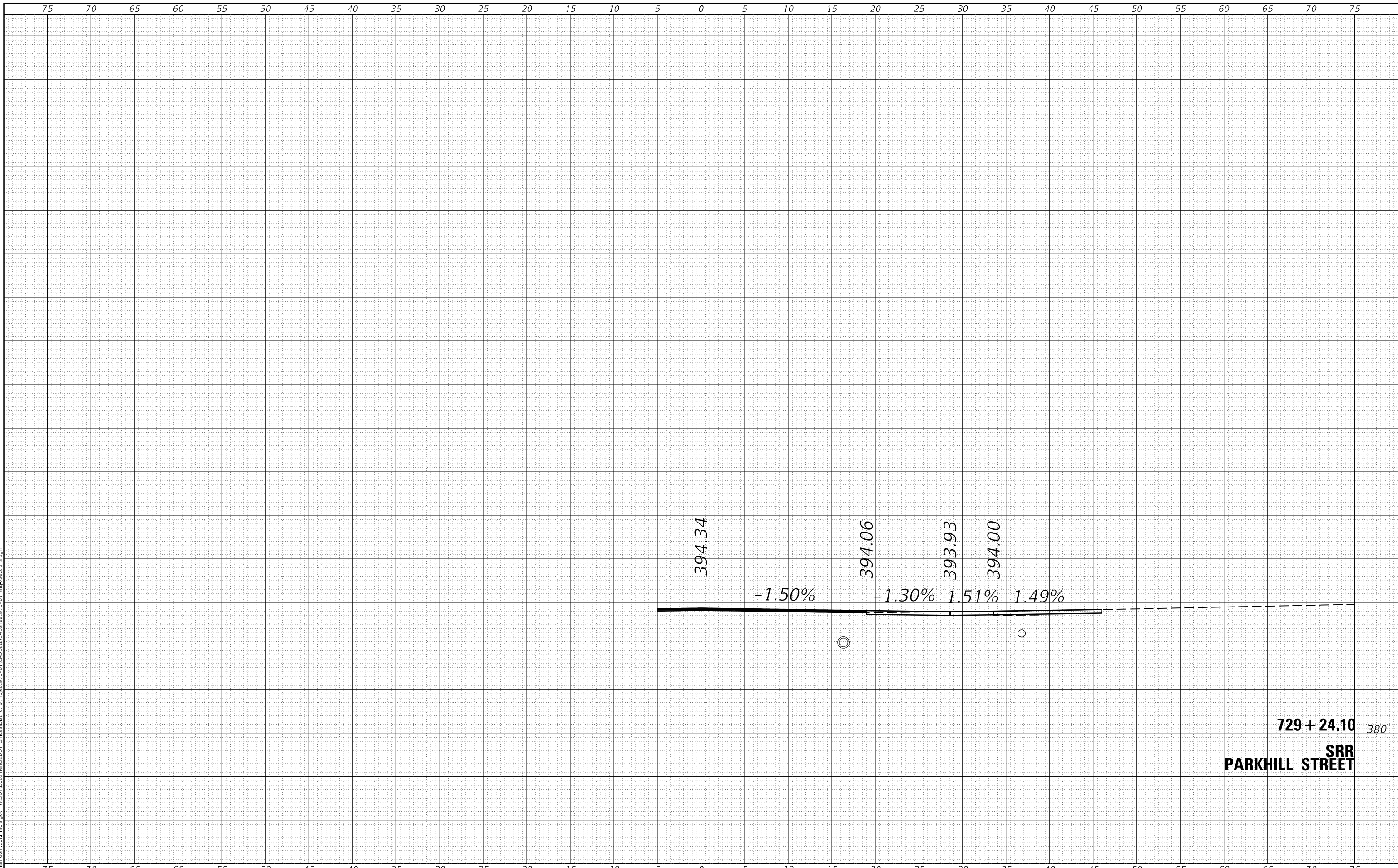
**IL 149
 CROSS SECTIONS**

F.A.P. RTE.	SECTION	COUNTY	TOTAL SHEETS	SHEET NO.
873	28-5106(W-3,RS-8)	FRANKLIN	171	151
CONTRACT NO. 78481				
		ILLINOIS	FED. AID PROJECT	

FINAL SURVEY NO.	SURVEYED PLOTTED AREAS CHECKED	BY	DATE

ORIGINAL SURVEY NO.	SURVEYED PLOTTED AREAS CHECKED	BY	DATE

MODEL Section 3
FILE NAME: D:\vllm\rooms\ad\Illinois\p\PIV\DOT\Documents\DOT Office\District 9\Projects\7848\CAD\Sheet\7848_311f\crosssections.dgn



USER NAME = maesol	DESIGNED -	REVISED -
PLOT SCALE = 10.0000 ' / in.	DRAWN -	REVISED -
PLOT DATE = 9/28/2020	CHECKED -	REVISED -
	DATE -	REVISED -

**STATE OF ILLINOIS
DEPARTMENT OF TRANSPORTATION**

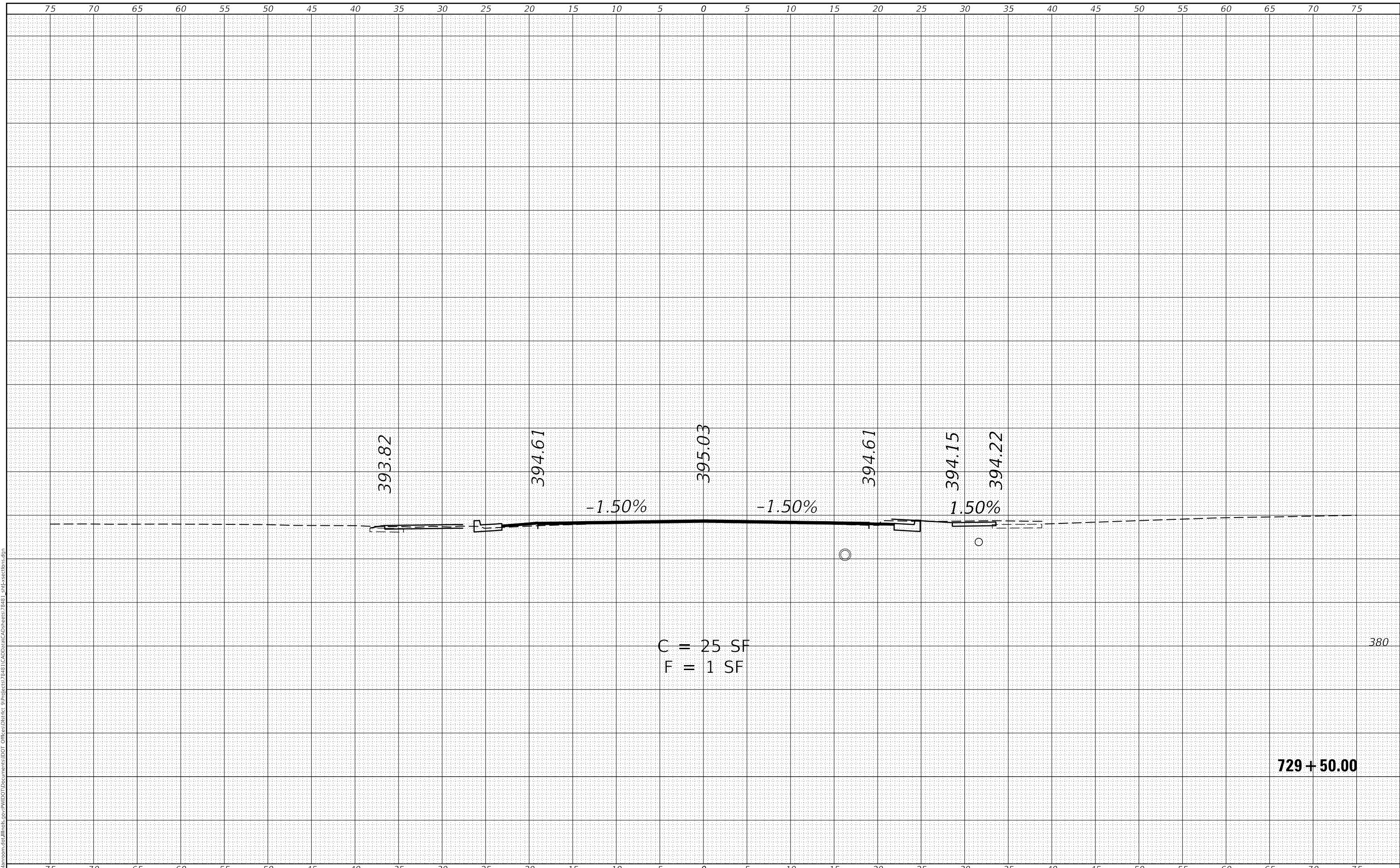
IL 149 CROSS SECTIONS		SCALE:	SHEET	OF	SHEETS	STA. 729+24.67	TO STA. 729+24.67

F.A.P. RTE.	SECTION	COUNTY	TOTAL SHEETS	SHEET NO.
873	28-5106(W-3,RS-8)	FRANKLIN	171	152
			CONTRACT NO. 78481	
		ILLINOIS	FED. AID PROJECT	

FINAL SURVEY NO.	SURVEYED PLOTTED AREAS CHECKED	BY	DATE

ORIGINAL SURVEY NO.	SURVEYED PLOTTED AREAS CHECKED	BY	DATE

MODEL Section 3
 FILE NAME: D:\v\l\m\room\ad\illinois\p\WIDOT\Documents\DOT_Offices\District_9\Projects\7848\CAD\Drawings\CAD\Drawings\7848_9\sf\sections.dgn



USER NAME = maesol	DESIGNED -	REVISED -
	DRAWN -	REVISED -
PLOT SCALE = 10.0000' / in.	CHECKED -	REVISED -
PLOT DATE = 9/28/2020	DATE -	REVISED -

**STATE OF ILLINOIS
 DEPARTMENT OF TRANSPORTATION**

SCALE:	SHEET	OF	SHEETS	STA. 729+50.00	TO STA. 729+50.00
--------	-------	----	--------	----------------	-------------------

**IL 149
 CROSS SECTIONS**

F.A.P. RTE.	SECTION	COUNTY	TOTAL SHEETS	SHEET NO.
873	28-5106(W-3,RS-8)	FRANKLIN	171	153
CONTRACT NO. 78481				
ILLINOIS		FED. AID PROJECT		

729 + 50.00

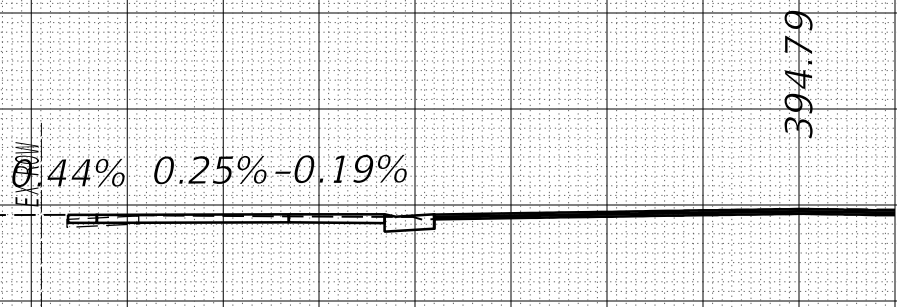
380

75 70 65 60 55 50 45 40 35 30 25 20 15 10 5 0 5 10 15 20 25 30 35 40 45 50 55 60 65 70 75

FINAL SURVEY NO.	SURVEYED PLOTTED AREAS CHECKED	BY	DATE

ORIGINAL SURVEY NO.	SURVEYED PLOTTED AREAS CHECKED	BY	DATE

MODEL Section 3
FILE NAME: D:\blm\com.d\all\hls\p\PWIDOT\Documents\DOT_Office\District_9\Project\7848\CAD\DrawCAD\Sheets\7848_01\Xsections.dwg



380

729 + 92.30
CEL

75 70 65 60 55 50 45 40 35 30 25 20 15 10 5 0 5 10 15 20 25 30 35 40 45 50 55 60 65 70 75

USER NAME = maestri	DESIGNED -	REVISED -
	DRAWN -	REVISED -
PLOT SCALE = 10.0000 ' / in.	CHECKED -	REVISED -
PLOT DATE = 9/28/2020	DATE -	REVISED -

STATE OF ILLINOIS
DEPARTMENT OF TRANSPORTATION

IL 149
CROSS SECTIONS

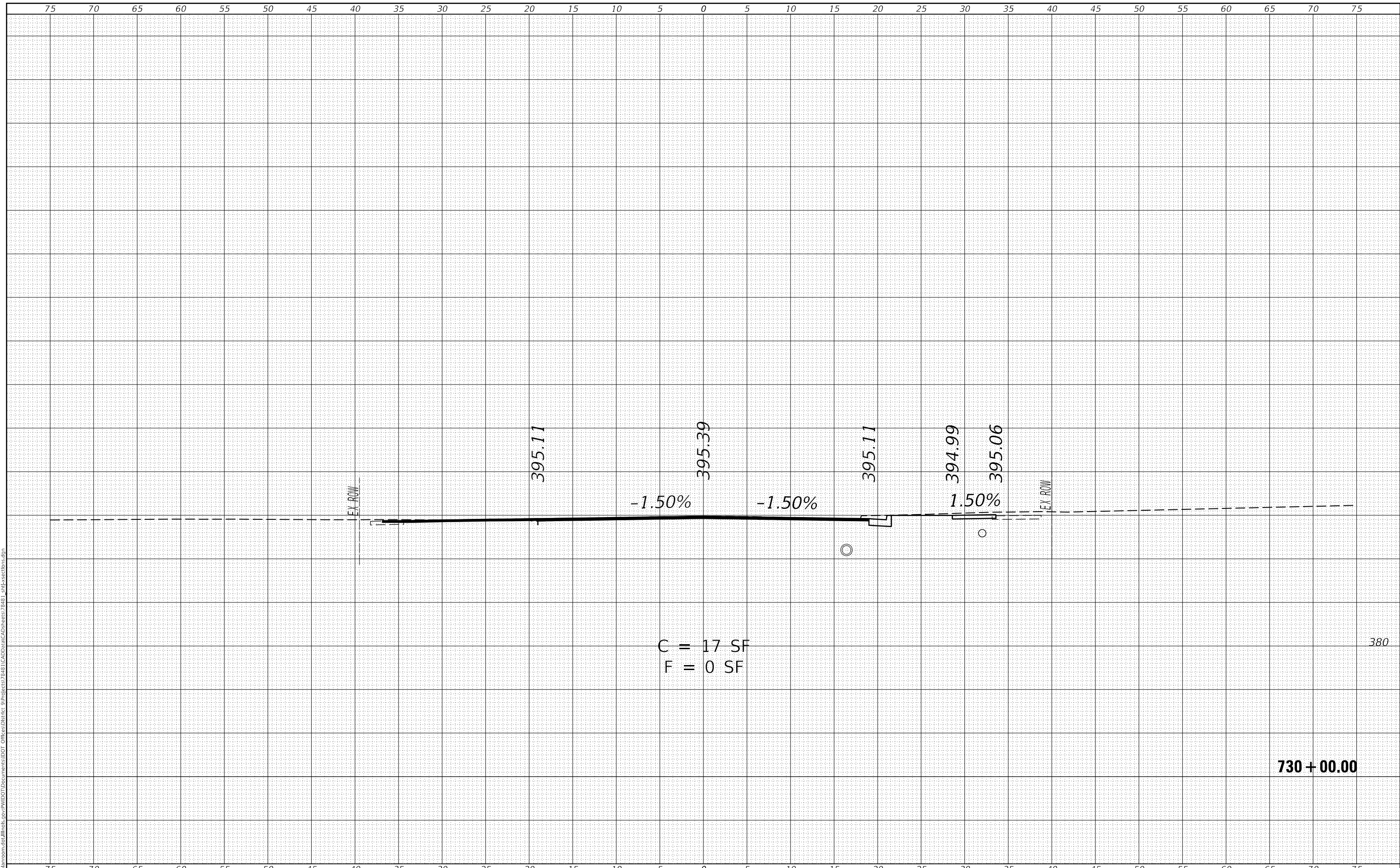
SCALE: SHEET OF SHEETS STA. 729+92.30 TO STA. 729+92.30

F.A.P. RTE.	SECTION	COUNTY	TOTAL SHEETS	SHEET NO.
873	28-5106(W-3,RS-8)	FRANKLIN	171	154
CONTRACT NO. 78481			ILLINOIS FED. AID PROJECT	

FINAL SURVEY NO.	SURVEYED PLOTTED AREAS CHECKED	BY	DATE

ORIGINAL SURVEY NO.	SURVEYED PLOTTED AREAS CHECKED	BY	DATE

MODEL Section 3
 FILE NAME: D:\v\l\m\room\ad\illinois\p\p\WIDOT\Documents\DOT_Offices\District_9\Projects\7848\CAD\Drawings\CAD\Drawings\7848_311f\sections.dgn



USER NAME = maesol	DESIGNED -	REVISED -
	DRAWN -	REVISED -
PLOT SCALE = 10.0000 ' / in.	CHECKED -	REVISED -
PLOT DATE = 8/14/2020	DATE -	REVISED -

**STATE OF ILLINOIS
 DEPARTMENT OF TRANSPORTATION**

SCALE:	SHEET	OF	SHEETS	STA. 730+00.00	TO STA. 730+00.00
--------	-------	----	--------	----------------	-------------------

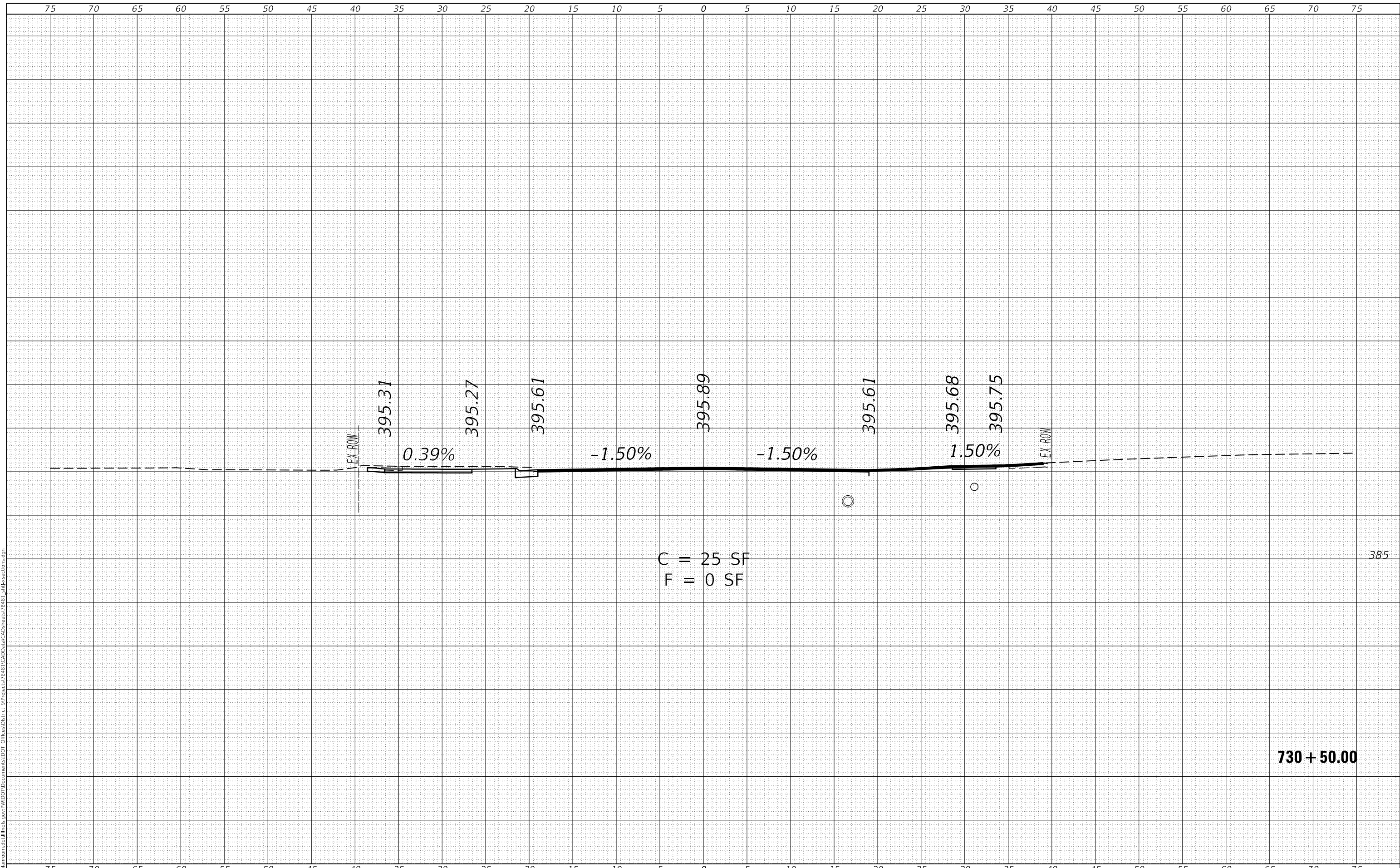
**IL 149
 CROSS SECTIONS**

F.A.P. RTE.	SECTION	COUNTY	TOTAL SHEETS	SHEET NO.
873	28-5106(W-3,RS-8)	FRANKLIN	171	155
CONTRACT NO. 78481				
ILLINOIS		FED. AID PROJECT		

FINAL SURVEY NO.	SURVEYED PLOTTED AREAS CHECKED	BY	DATE

ORIGINAL SURVEY NO.	SURVEYED PLOTTED AREAS CHECKED	BY	DATE

MODEL Section 3
FILE NAME: D:\v\lhammon\msh\illinois\p\w\DOT\Documents\DOT_Offices\District_9\Projects\7848\CAD\Drawings\CAD\Drawings\7848_9\cfs\sections.dwg



USER NAME = maesol	DESIGNED -	REVISED -
	DRAWN -	REVISED -
PLOT SCALE = 10.0000' / in.	CHECKED -	REVISED -
PLOT DATE = 8/14/2020	DATE -	REVISED -

**STATE OF ILLINOIS
DEPARTMENT OF TRANSPORTATION**

**IL 149
CROSS SECTIONS**

SCALE: SHEET OF SHEETS STA. 730+50.00 TO STA. 730+50.00

F.A.P. RTE.	SECTION	COUNTY	TOTAL SHEETS	SHEET NO.
873	28-5106(W-3,RS-8)	FRANKLIN	171	156
			CONTRACT NO. 78481	
		ILLINOIS	FED. AID PROJECT	

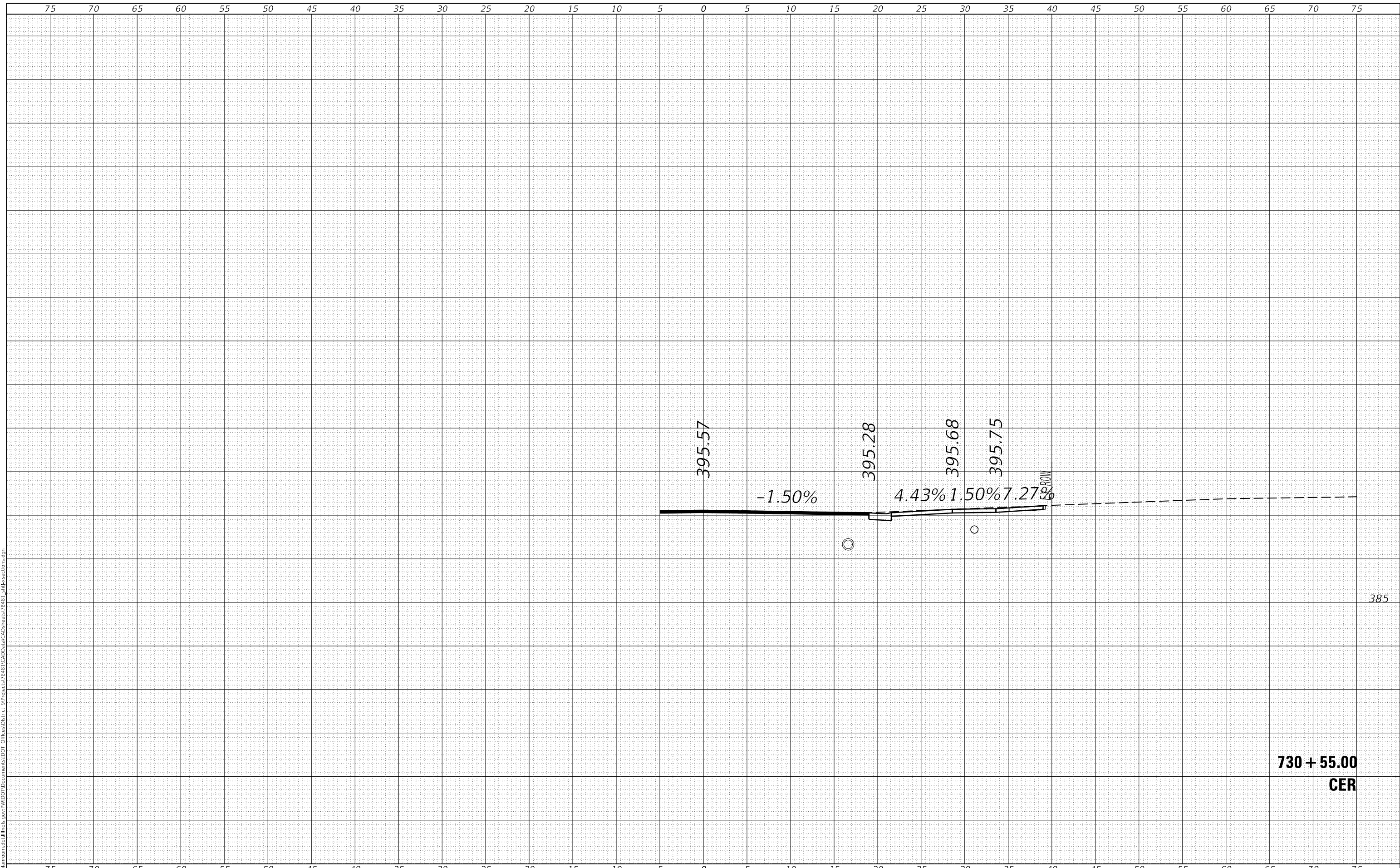
385

730 + 50.00

FINAL SURVEY NO.	SURVEYED PLOTTED AREAS CHECKED	BY	DATE

ORIGINAL SURVEY NO.	SURVEYED PLOTTED AREAS CHECKED	BY	DATE

MODEL Section 3
 FILE NAME: D:\vllm\mcom\ad\illinois\p\PIV\DOT\Documents\DOT - Office\District 9\Projects\7848 - CAD\Drawings\CAD\Drawings\7848 - gmf\sections.dgn



385

**730 + 55.00
CER**

USER NAME = maestrl	DESIGNED -	REVISED -
PLOT SCALE = 10.0000 ' / in.	DRAWN -	REVISED -
PLOT DATE = 9/28/2020	CHECKED -	REVISED -
	DATE -	REVISED -

**STATE OF ILLINOIS
DEPARTMENT OF TRANSPORTATION**

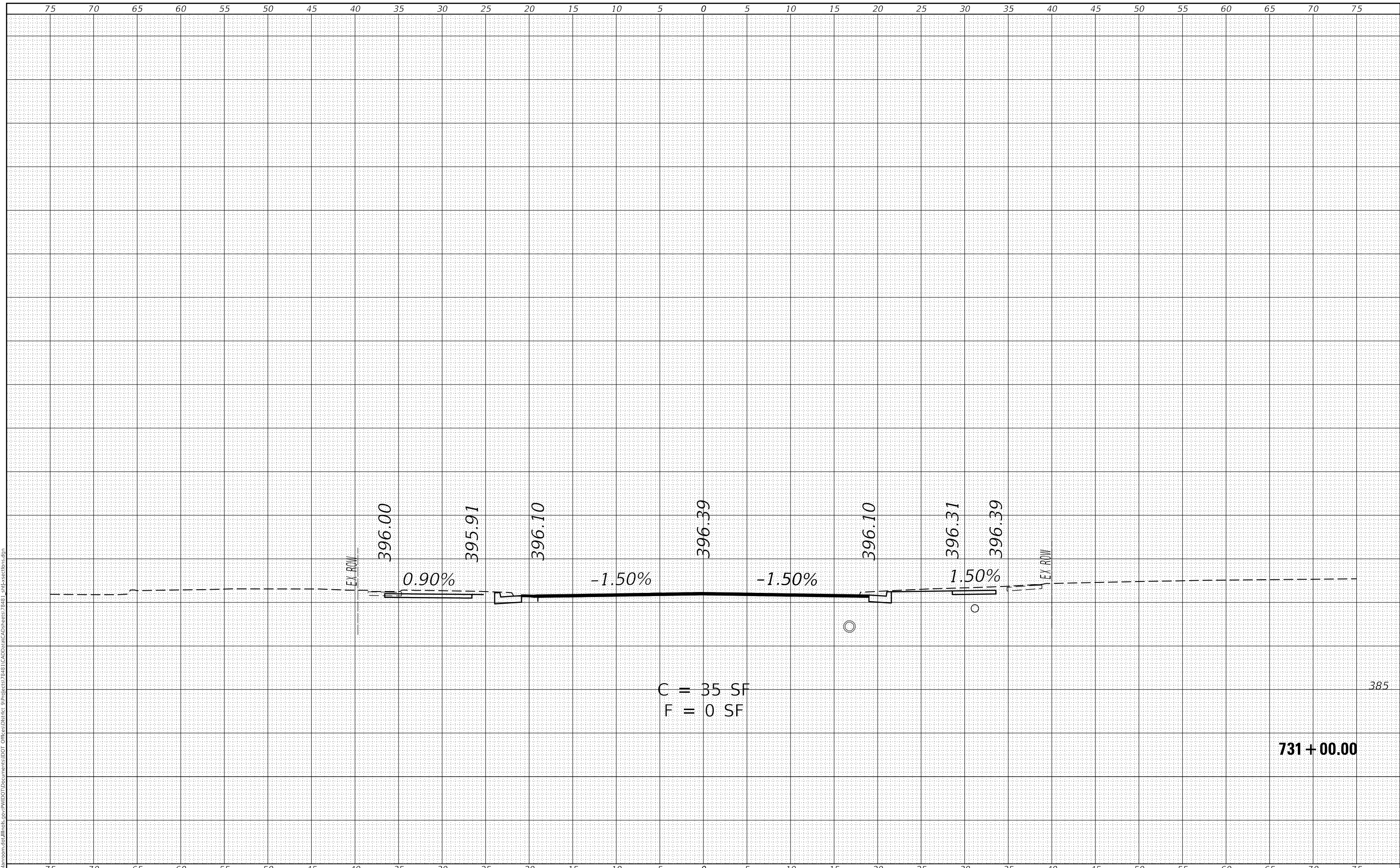
IL 149 CROSS SECTIONS	
SCALE:	SHEET OF SHEETS STA. 730+55.00 TO STA. 730+55.00

F.A.P. RTE.	SECTION	COUNTY	TOTAL SHEETS	SHEET NO.
873	28-5106(W-3,RS-8)	FRANKLIN	171	157
CONTRACT NO. 78481			ILLINOIS FED. AID PROJECT	

FINAL SURVEY NO.	SURVEYED PLOTTED AREAS CHECKED	BY	DATE
NOTE BOOK NO.	TEMPLATE AREAS CHECKED		

ORIGINAL SURVEY NO.	SURVEYED PLOTTED AREAS CHECKED	BY	DATE
NOTE BOOK NO.	TEMPLATE AREAS CHECKED		

MODEL Section 3
 FILE NAME: D:\alham\room\ad\Illinois\p\PIV\DOT\Documents\DOT_Offices\District_9\Projects\7848\CAD\Drawings\CADsheets\7848_spl\sections.dwg



USER NAME = maesol	DESIGNED -	REVISED -
	DRAWN -	REVISED -
PLOT SCALE = 10.0000' / in.	CHECKED -	REVISED -
PLOT DATE = 9/28/2020	DATE -	REVISED -

**STATE OF ILLINOIS
 DEPARTMENT OF TRANSPORTATION**

SCALE:	SHEET	OF	SHEETS	STA. 731+00.00	TO STA. 731+00.00
--------	-------	----	--------	----------------	-------------------

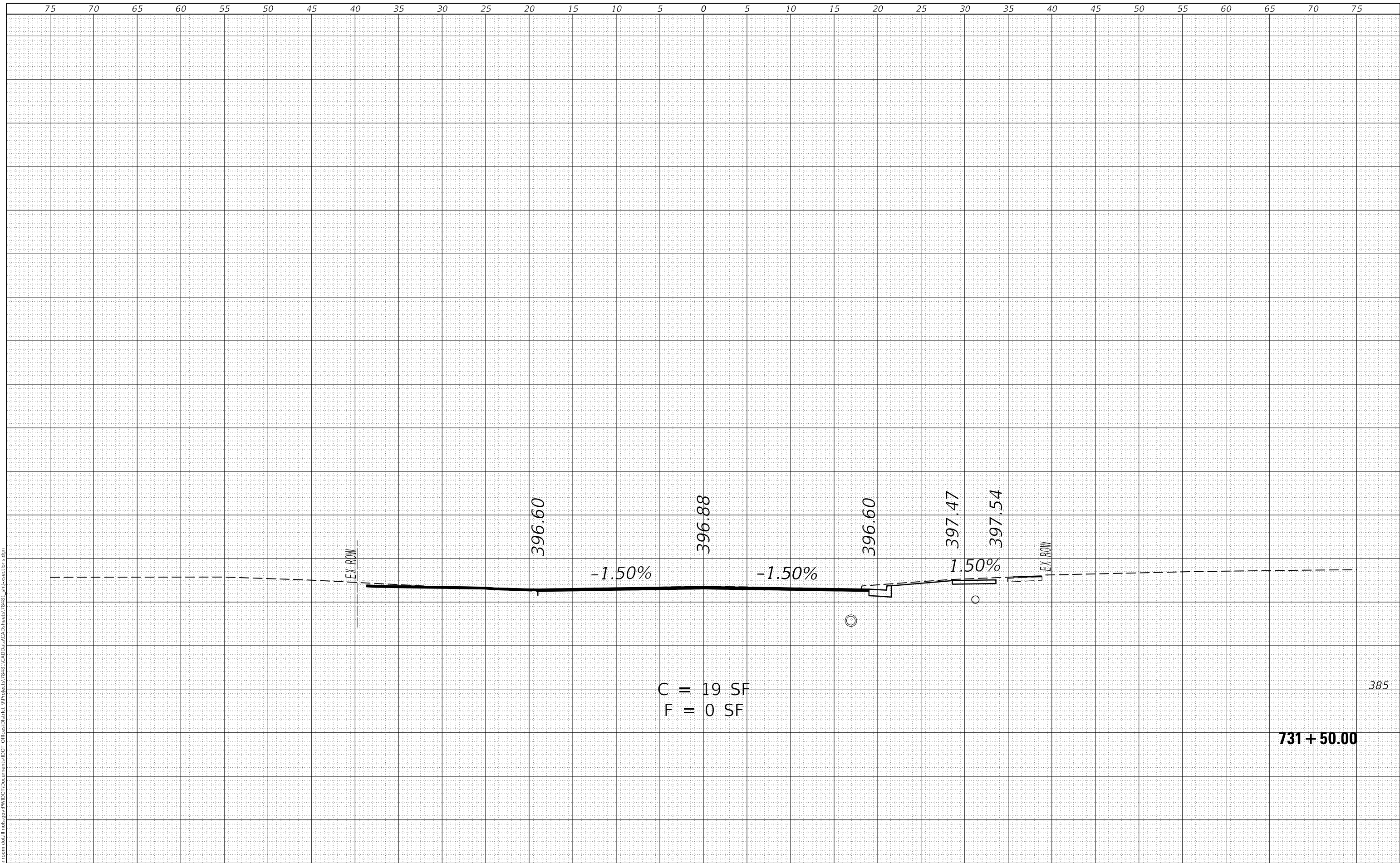
**IL 149
 CROSS SECTIONS**

F.A.P. RTE.	SECTION	COUNTY	TOTAL SHEETS	SHEET NO.
873	28-5106(W-3,RS-8)	FRANKLIN	171	159
CONTRACT NO. 78481			ILLINOIS FED. AID PROJECT	

MODEL Section 3
FILE NAME: D:\vbl\mroom.dwg\Illinois\p\PROJECTS\7848\CADData\CAD\Sheets\7848_385\crosssections.dgn

FINAL SURVEY NO.	SURVEYED PLOTTED AREAS CHECKED	BY	DATE

ORIGINAL SURVEY NO.	SURVEYED PLOTTED AREAS CHECKED	BY	DATE



USER NAME = maesol	DESIGNED -	REVISD -
	DRAWN -	REVISD -
PLOT SCALE = 10.0000 ' / in.	CHECKED -	REVISD -
PLOT DATE = 8/14/2020	DATE -	REVISD -

**STATE OF ILLINOIS
DEPARTMENT OF TRANSPORTATION**

SCALE:	SHEET	OF	SHEETS	STA. 731+50.00	TO STA. 731+50.00
--------	-------	----	--------	----------------	-------------------

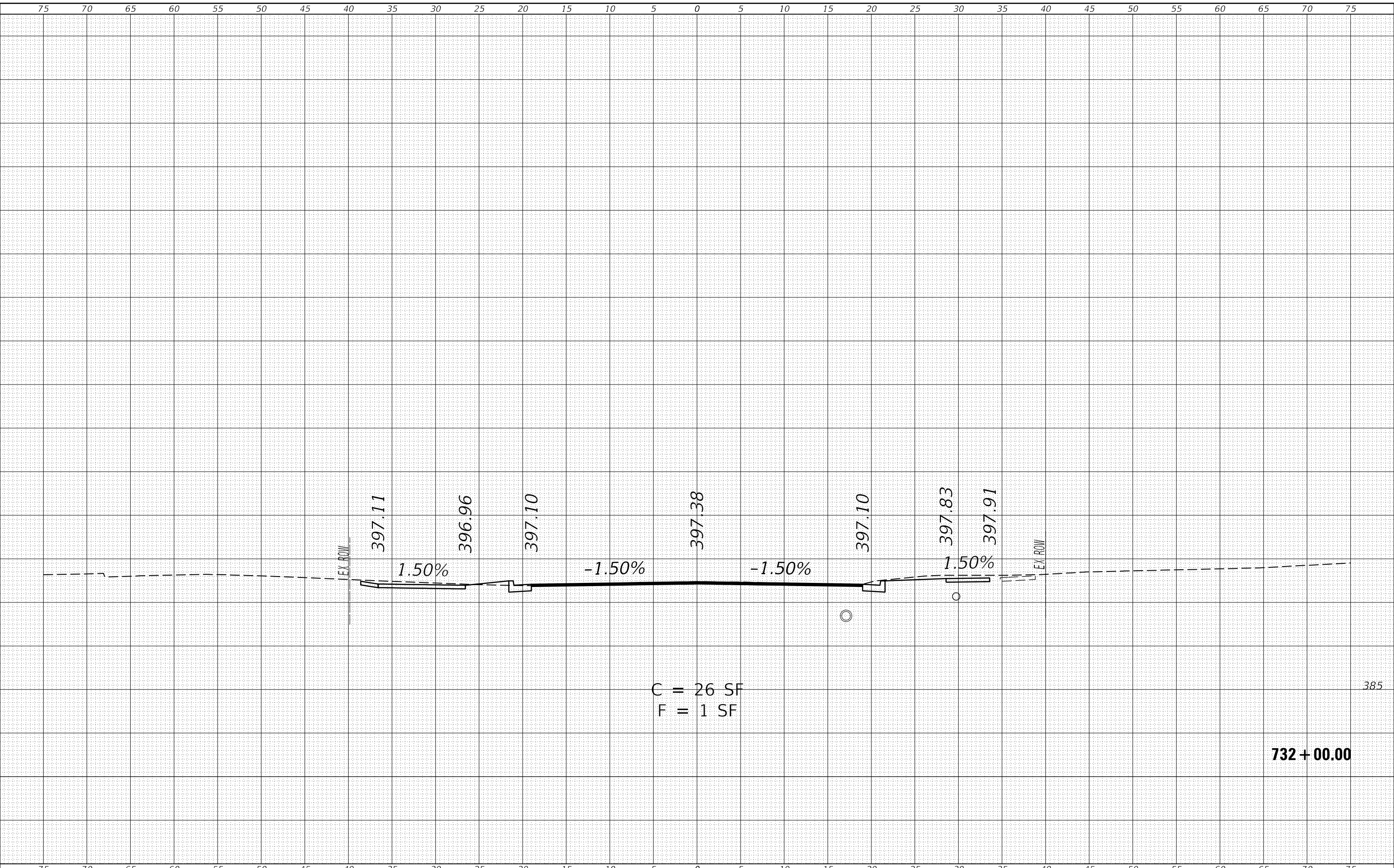
**IL 149
CROSS SECTIONS**

F.A.P. RTE.	SECTION	COUNTY	TOTAL SHEETS	SHEET NO.
873	28-5106(W-3,RS-8)	FRANKLIN	171	161
			CONTRACT NO. 78481	
		ILLINOIS FED. AID PROJECT		

FINAL SURVEY NO.	SURVEYED PLOTTED AREAS CHECKED	BY	DATE

ORIGINAL SURVEY NO.	SURVEYED PLOTTED AREAS CHECKED	BY	DATE

MODEL Section 3
 FILE NAME: D:\vbl\m\room\ad\illinois\p\PROJECTS\7848\CAD\DATA\CAD\Sheets\7848_1_gmf_xsections.dgn



C = 26 SF
 F = 1 SF

732 + 00.00

385

USER NAME = maesol	DESIGNED -	REVISED -
	DRAWN -	REVISED -
PLOT SCALE = 10.0000 ' / in.	CHECKED -	REVISED -
PLOT DATE = 8/14/2020	DATE -	REVISED -

**STATE OF ILLINOIS
 DEPARTMENT OF TRANSPORTATION**

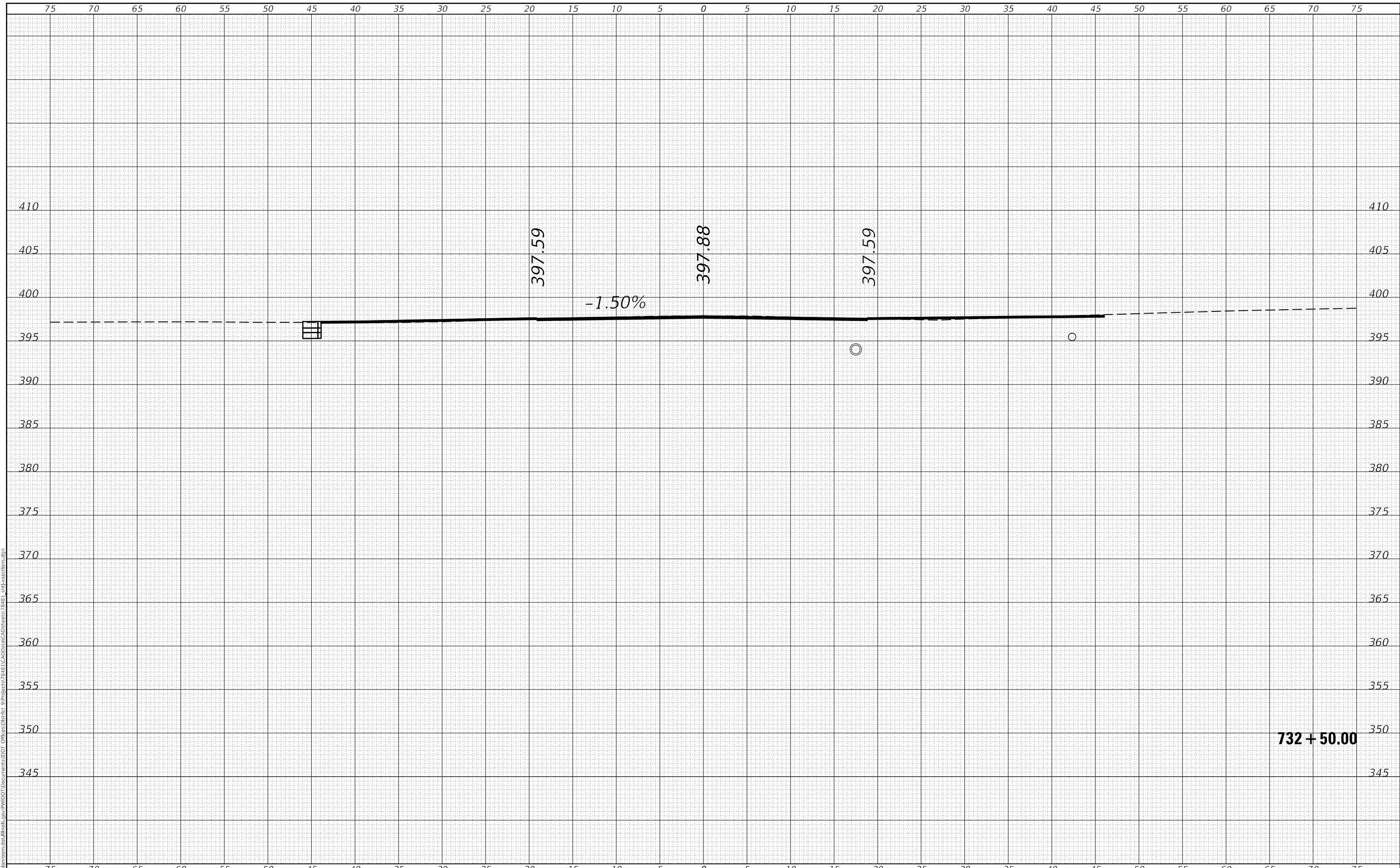
IL 149 CROSS SECTIONS	
SCALE:	SHEET OF SHEETS
STA. 732+00.00 TO STA. 732+00.00	

F.A.P. RTE.	SECTION	COUNTY	TOTAL SHEETS	SHEET NO.
873	28-5106(W-3,RS-8)	FRANKLIN	171	162
				CONTRACT NO. 78481
		ILLINOIS	FED. AID PROJECT	

DATE	
BY	
SURVEYED	
PLOTTED	
TEMPLATE	
AREAS CHECKED	
FINAL SURVEY NOTE BOOK NO.	

DATE	
BY	
SURVEYED	
PLOTTED	
TEMPLATE	
AREAS CHECKED	
ORIGINAL SURVEY NOTE BOOK NO.	

MODEL Section 3
 FILE NAME: D:\admin\room\ad\Illinois\p\MI\DOT\Documents\DOT_Office\District_9\Projects\7348\CAD\Drawings\CADsheets\7348_gmp_crosssections.dwg



USER NAME = maestri	DESIGNED -	REvised -
	DRAWN -	REvised -
PLOT SCALE = 10.0000 ' / in.	CHECKED -	REvised -
PLOT DATE = 8/14/2020	DATE -	REvised -

**STATE OF ILLINOIS
 DEPARTMENT OF TRANSPORTATION**

**IL 149
 CROSS SECTIONS**

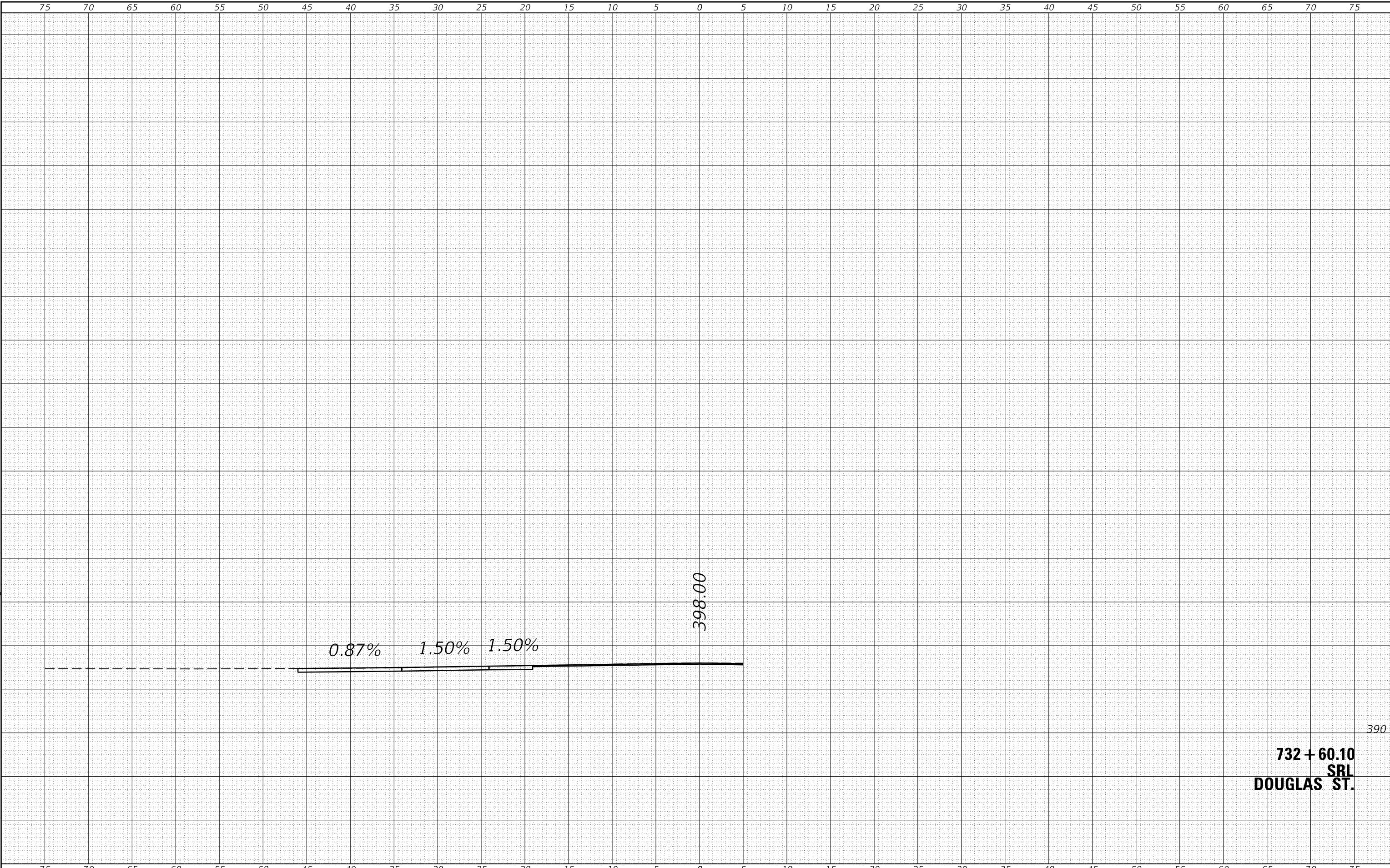
SCALE: SHEET OF SHEETS STA. 732+50.00 TO STA. 732+50.00

F.A.P. RTE.	SECTION	COUNTY	TOTAL SHEETS	SHEET NO.
873	28-5106(W-3,RS-8)	FRANKLIN	171	163
			CONTRACT NO. 78481	
		ILLINOIS	FED. AID PROJECT	

FINAL SURVEY NO.	SURVEYED PLOTTED AREAS CHECKED	BY	DATE

ORIGINAL SURVEY NO.	SURVEYED PLOTTED AREAS CHECKED	BY	DATE

MODEL Section 3
 FILE NAME: D:\blm\coms\ad\Illinois\p\PWIDOT Documents\DOT Office\District 9\Projects\7848\CADData\CADsheets\7848_srl\crosssections.dgn



USER NAME = maesol	DESIGNED -	REVISIED -
PLOT SCALE = 10.0000 ' / in.	DRAWN -	REVISIED -
PLOT DATE = 9/28/2020	CHECKED -	REVISIED -
	DATE -	REVISIED -

**STATE OF ILLINOIS
DEPARTMENT OF TRANSPORTATION**

**IL 149
CROSS SECTIONS**

SCALE: SHEET OF SHEETS STA. 732+60.03 TO STA. 732+60.03

F.A.P. RTE.	SECTION	COUNTY	TOTAL SHEETS	SHEET NO.
873	28-5106(W-3,RS-8)	FRANKLIN	171	164
CONTRACT NO. 78481				

**732 + 60.10
SRL
DOUGLAS ST.**


390

75 70 65 60 55 50 45 40 35 30 25 20 15 10 5 0 5 10 15 20 25 30 35 40 45 50 55 60 65 70 75

FINAL	SURVEYED	DATE
SURVEY	PLOTTED	BY
NOTE BOOK	TEMPLATE	
NO.	AREAS CHECKED	

ORIGINAL	SURVEYED	DATE
SURVEY	PLOTTED	BY
NOTE BOOK	TEMPLATE	
NO.	AREAS CHECKED	

MODEL Section 3
 FILE NAME: D:\v\blm\mason.dwg\Illinois\pwr\DOT\Documents\DOT_Office\District_9\Project\7848\CAD\Drawings\CAD\Drawings\7848_9_srf-xsections.dwg



732 + 60.10
SRR
DOUGLAS ST.

75 70 65 60 55 50 45 40 35 30 25 20 15 10 5 0 5 10 15 20 25 30 35 40 45 50 55 60 65 70 75

USER NAME = maestrl	DESIGNED -	REVISED -
	DRAWN -	REVISED -
PLOT SCALE = 10.0000 ' / in.	CHECKED -	REVISED -
PLOT DATE = 9/28/2020	DATE -	REVISED -

STATE OF ILLINOIS
DEPARTMENT OF TRANSPORTATION

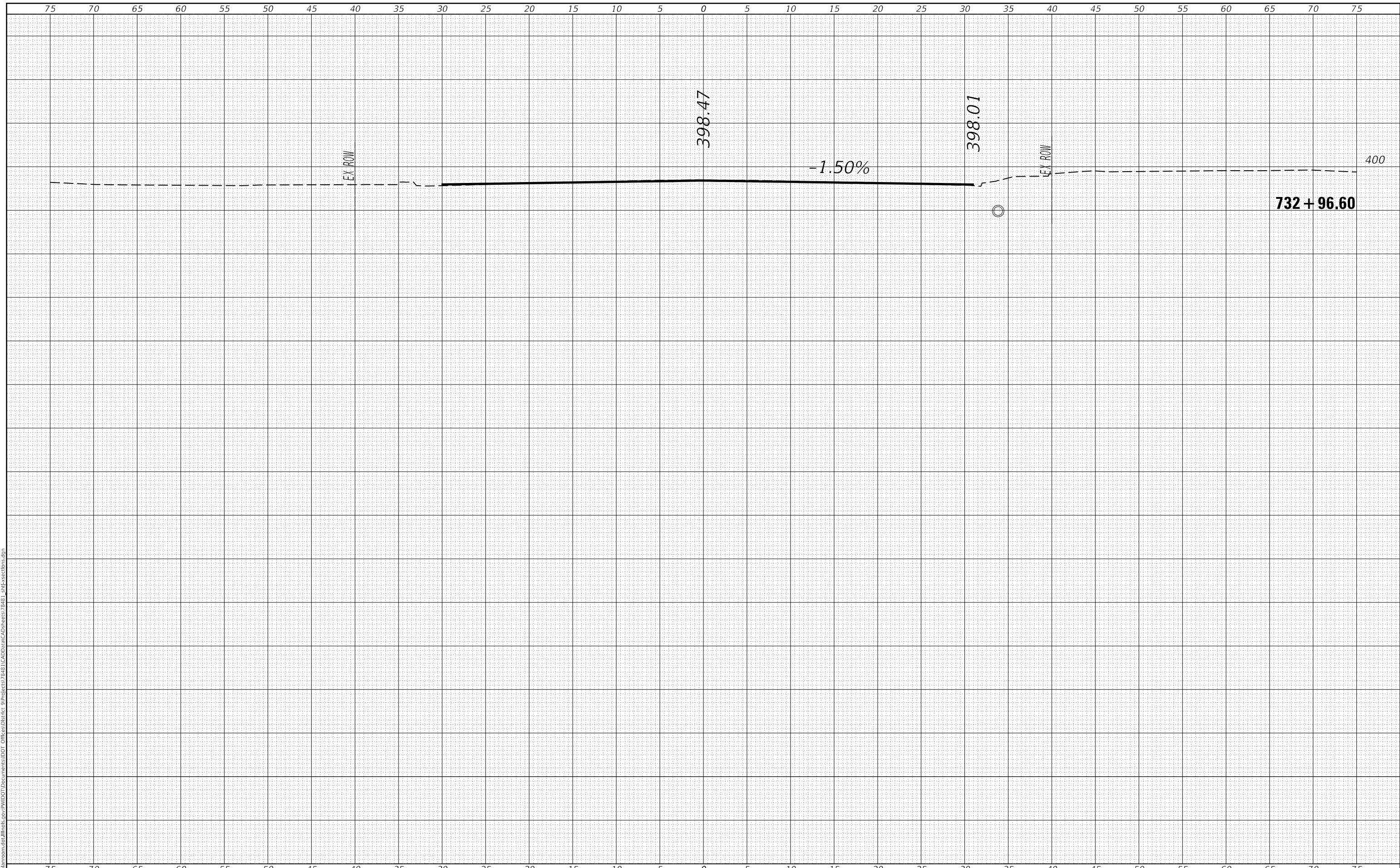
IL 149	
CROSS SECTIONS	
SCALE:	SHEET OF SHEETS STA. TO STA.

F.A.P. RTE.	SECTION	COUNTY	TOTAL SHEETS	SHEET NO.
873	28-5106(W-3,RS-8)	FRANKLIN	171	165
				CONTRACT NO. 78481
		ILLINOIS	FED. AID PROJECT	

FINAL SURVEY NO.	SURVEYED PLOTTED AREAS CHECKED	BY	DATE

ORIGINAL SURVEY NO.	SURVEYED PLOTTED AREAS CHECKED	BY	DATE

MODEL Section 3
FILE NAME: D:\blm\rooms\ad\illinois\p\WIDOT\Documents\DOT_Offices\District_9\Project\7848\CAD\DrawCAD\Drawings\7848_01\crosssections.dgn



USER NAME = maesol	DESIGNED -	REVISED -
	DRAWN -	REVISED -
PLOT SCALE = 10.0000 ' / in.	CHECKED -	REVISED -
PLOT DATE = 8/14/2020	DATE -	REVISED -

**STATE OF ILLINOIS
DEPARTMENT OF TRANSPORTATION**

SCALE:		SHEET	OF	SHEETS	STA.	TO	STA.

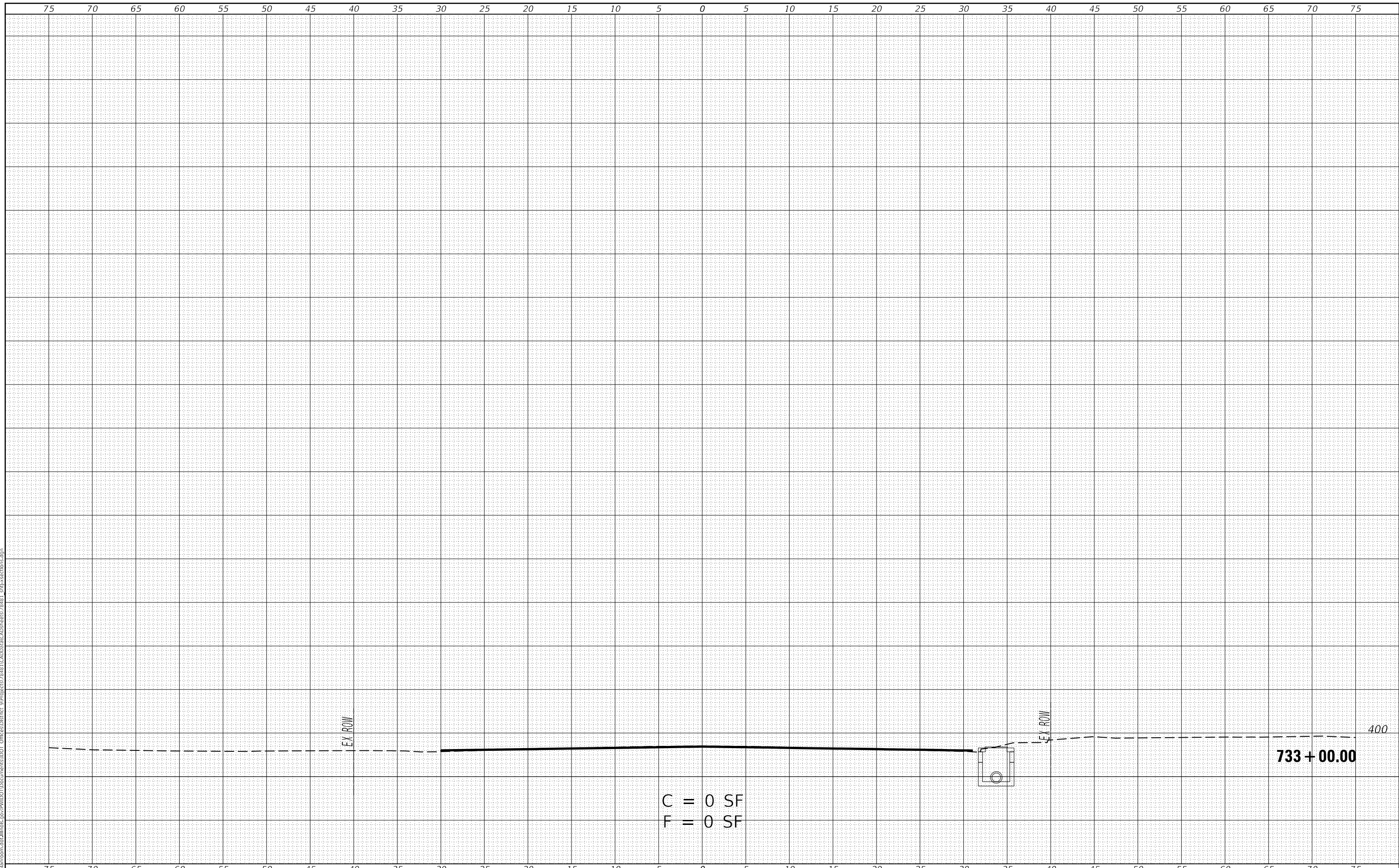
**IL 149
CROSS SECTIONS**

F.A.P. RTE.	SECTION	COUNTY	TOTAL SHEETS	SHEET NO.
873	28-5106(W-3,RS-8)	FRANKLIN	171	166
				CONTRACT NO. 78481
		ILLINOIS	FED. AID PROJECT	

FINAL SURVEY NO.	SURVEYED PLOTTED AREAS CHECKED	BY	DATE

ORIGINAL SURVEY NO.	SURVEYED PLOTTED AREAS CHECKED	BY	DATE

MODEL Section 3
 FILE NAME: D:\v\l\m\c\m\m\illinois\p\p\w\i\o\l\Documents\DOT Office\District 9\Project\7848\CAD\Drawings\CAD\Drawings\7848_01\cross-sections.dgn



C = 0 SF
 F = 0 SF

733 + 00.00

400

USER NAME = maestol	DESIGNED -	REVISED -
	DRAWN -	REVISED -
PLOT SCALE = 10.0000 ' / in.	CHECKED -	REVISED -
PLOT DATE = 8/14/2020	DATE -	REVISED -

**STATE OF ILLINOIS
 DEPARTMENT OF TRANSPORTATION**

SCALE: SHEET OF SHEETS STA. TO STA.

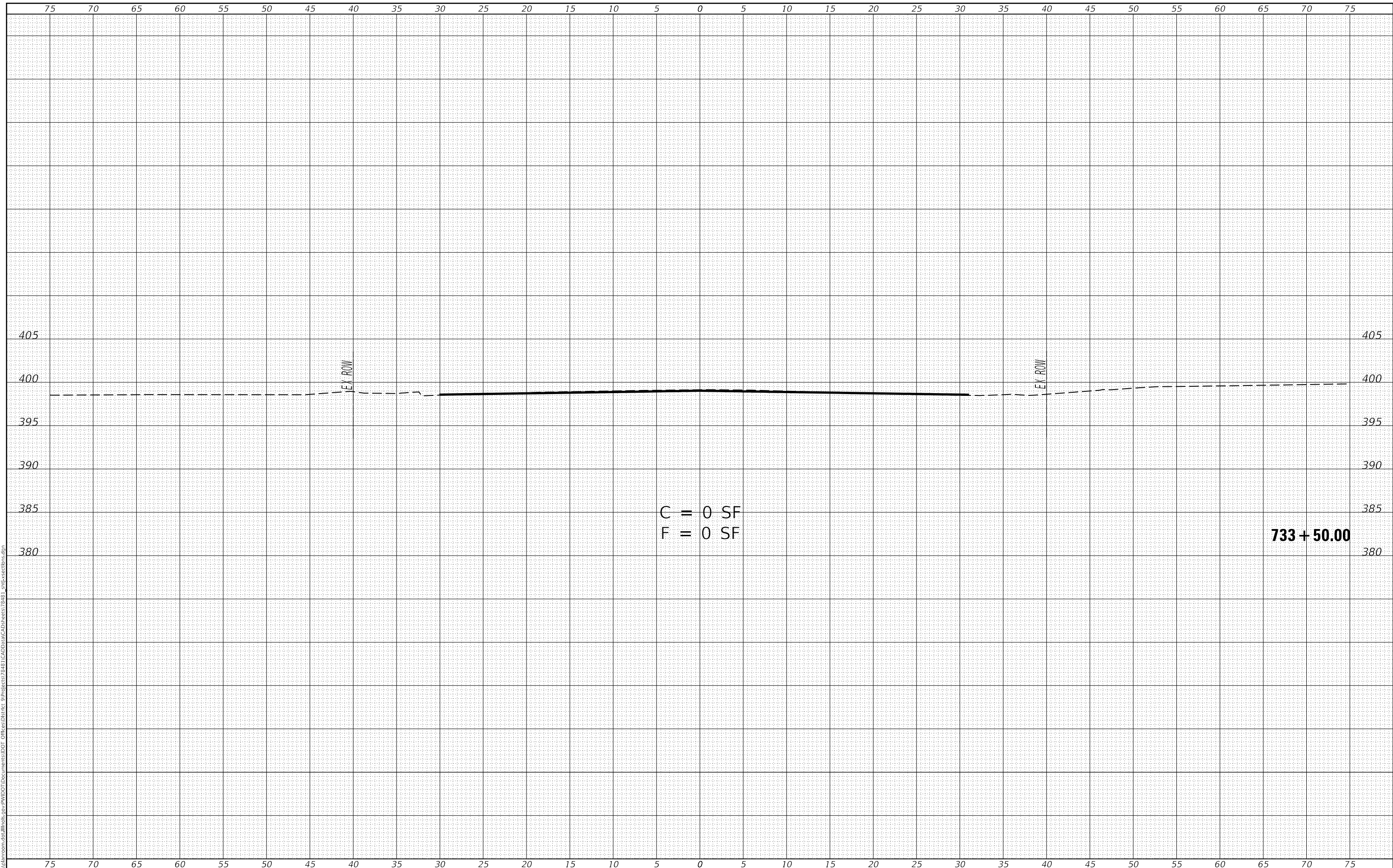
**IL 149
 CROSS SECTIONS**

F.A.P. RTE.	SECTION	COUNTY	TOTAL SHEETS	SHEET NO.
873	28-5106(W-3,RS-8)	FRANKLIN	171	167
CONTRACT NO. 78481				
ILLINOIS FED. AID PROJECT				

FINAL SURVEY NO.	SURVEYED	BY	DATE
NOTE BOOK	PLOTTED		
NO.	TEMPLATE		
	AREAS CHECKED		

ORIGINAL SURVEY NO.	SURVEYED	BY	DATE
NOTE BOOK	PLOTTED		
NO.	TEMPLATE		
	AREAS CHECKED		

MODEL Section 3
 FILE NAME: D:\Illinois\mash\Illinois\p\WIDOT\Documents\DOT_Offices\District_9\Projects\7848\CAD\Drawings\CAD\Drawings\7848_1_gmf-xsections.dgn



C = 0 SF
 F = 0 SF

733 + 50.00

USER NAME = maestri	DESIGNED -	REVISED -
	DRAWN -	REVISED -
PLOT SCALE = 10.0000 ' / in.	CHECKED -	REVISED -
PLOT DATE = 8/14/2020	DATE -	REVISED -

**STATE OF ILLINOIS
 DEPARTMENT OF TRANSPORTATION**

SCALE:	SHEET	OF	SHEETS	STA. 733+00.00	TO STA. 733+50.00
--------	-------	----	--------	----------------	-------------------

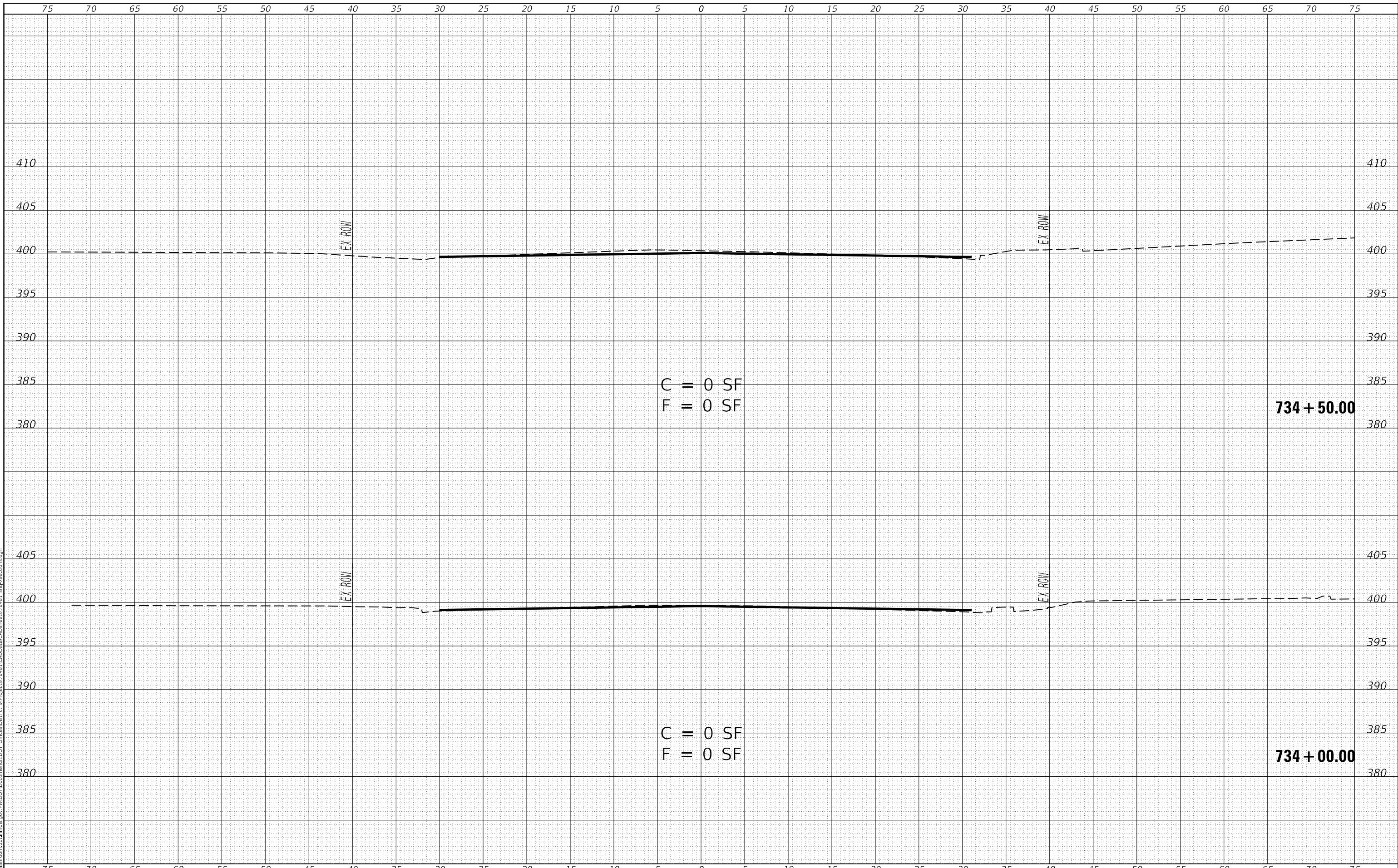
**IL 149
 CROSS SECTIONS**

F.A.P. RTE.	SECTION	COUNTY	TOTAL SHEETS	SHEET NO.
873	28-5106(W-3,RS-8)	FRANKLIN	171	168
CONTRACT NO. 78481				
ILLINOIS		FED. AID PROJECT		

BY	DATE
FINAL SURVEY	SURVEYED
NOTE BOOK	PLOTTED
NO.	TEMPLATE
	AREAS CHECKED

BY	DATE
ORIGINAL SURVEY	SURVEYED
NOTE BOOK	PLOTTED
NO.	TEMPLATE
	AREAS CHECKED

MODEL Section 3
FILE NAME: D:\blm\mcom\ad\illinois\p\PWIDOT\Documents\DOT_Offices\District_9\Projects\7848\CADData\CADsheets\7848_9_gmf_xsections.dgn



USER NAME = maesol	DESIGNED -	REVISED -
	DRAWN -	REVISED -
PLOT SCALE = 10.0000 ' / in.	CHECKED -	REVISED -
PLOT DATE = 8/14/2020	DATE -	REVISED -

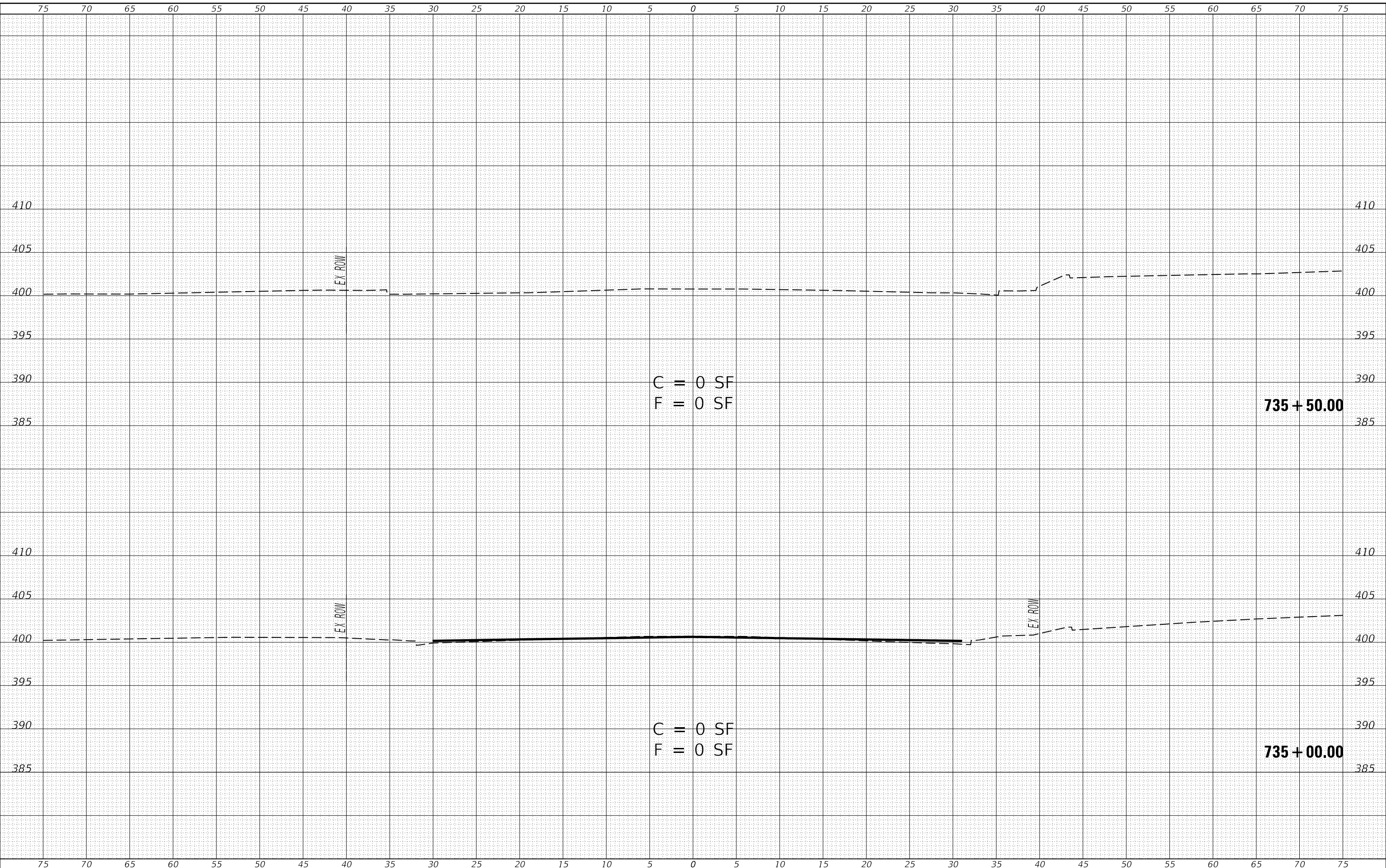
**STATE OF ILLINOIS
DEPARTMENT OF TRANSPORTATION**

SCALE: SHEET OF SHEETS STA. 734+00.00 TO STA. 734+50.00

**IL 149
CROSS SECTIONS**

F.A.P. RTE.	SECTION	COUNTY	TOTAL SHEETS	SHEET NO.
873	28-5106(W-3,RS-8)	FRANKLIN	171	169
			CONTRACT NO. 78481	
		ILLINOIS	FED. AID PROJECT	

FINAL SURVEY NOTE BOOK NO. _____	SURVEYED	BY _____	DATE _____
	PLOTTED		
	TEMPLATE		
	AREAS CHECKED		



C = 0 SF
F = 0 SF

735 + 50.00

C = 0 SF
F = 0 SF

735 + 00.00

MODEL Section 3
FILE NAME: D:\vlp\amssm\adp\illinois\p\p\p\DOT Documents\DOT - Office\District 9\Projects\7848 - I\CAD\Barr\CAD\Sheet\7848_1_gmf_xsections.dgn

ORIGINAL SURVEY NOTE BOOK NO. _____	SURVEYED	BY _____	DATE _____
	PLOTTED		
	TEMPLATE		
	AREAS CHECKED		

USER NAME = maes01	DESIGNED -	REVISED -
	DRAWN -	REVISED -
PLOT SCALE = 10.0000' / in.	CHECKED -	REVISED -
PLOT DATE = 8/14/2020	DATE -	REVISED -

**STATE OF ILLINOIS
DEPARTMENT OF TRANSPORTATION**

**IL 149
CROSS SECTIONS**

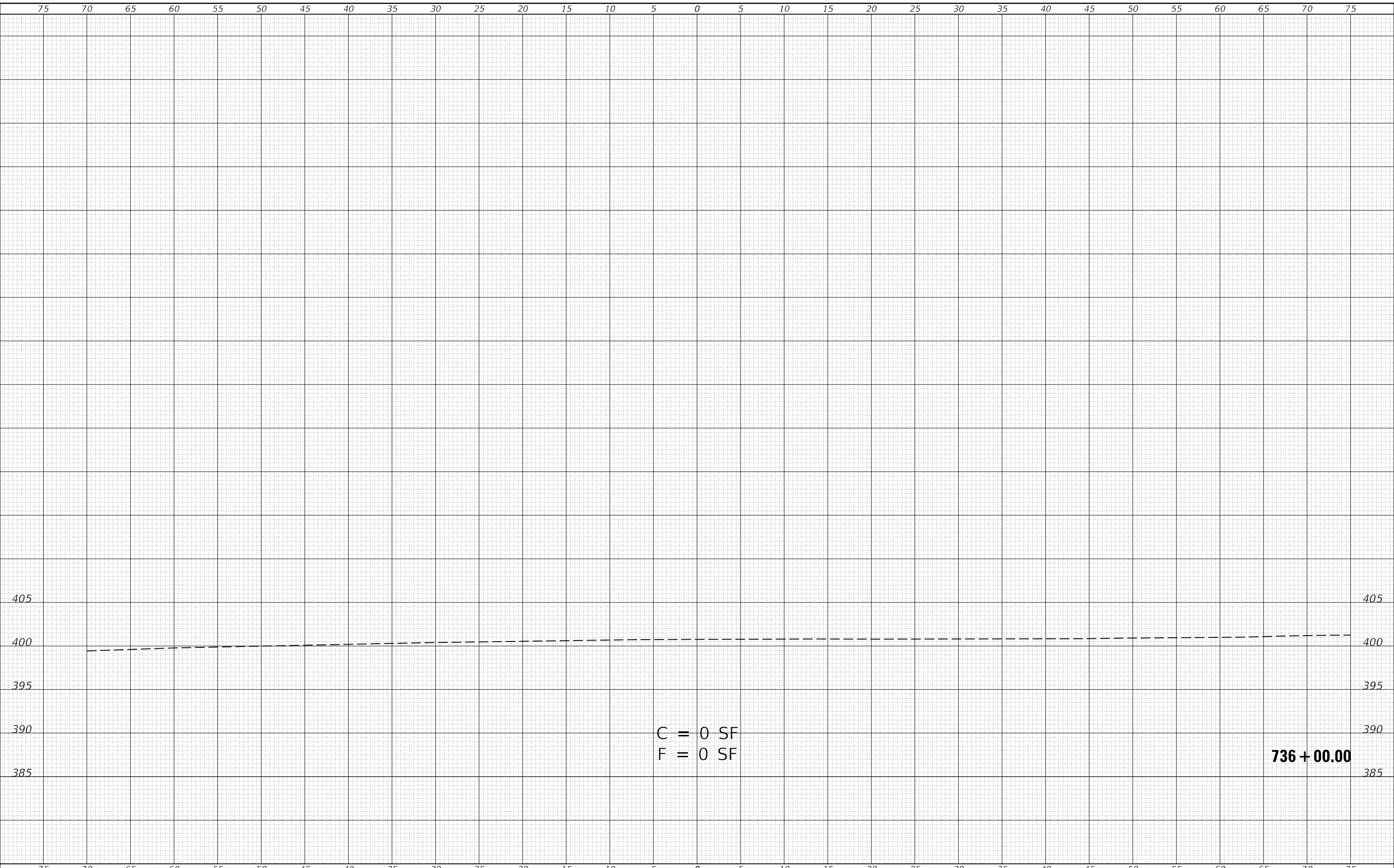
SCALE: SHEET OF SHEETS STA. 735+00.00 TO STA. 735+50.00

F.A.P. RTE.	SECTION	COUNTY	TOTAL SHEETS	SHEET NO.
873	28-5106(W-3,RS-8)	FRANKLIN	171	170
CONTRACT NO. 78481				
ILLINOIS			FED. AID PROJECT	

FINAL SURVEY NO.	SURVEYED PLOTTED AREAS CHECKED	BY	DATE
NOTE BOOK	TEMPLATE		

ORIGINAL SURVEY NO.	SURVEYED PLOTTED AREAS CHECKED	BY	DATE
NOTE BOOK	TEMPLATE		

MODEL Section 3
FILE NAME: D:\vllm\rooms\ad\illinois\p\p\WIDOT\Documents\DOT_Offices\District_9\Projects\7848\CAD\Batal\CAD\Sheets\7848_1_gmf-xsections.dgn



USER NAME = maesol	DESIGNED -	REVISED -
	DRAWN -	REVISED -
PLOT SCALE = 10.0000 ' / in.	CHECKED -	REVISED -
PLOT DATE = 8/14/2020	DATE -	REVISED -

**STATE OF ILLINOIS
DEPARTMENT OF TRANSPORTATION**

SCALE:	SHEET	OF	SHEETS	STA. 736+00.00	TO STA. 736+00.00
--------	-------	----	--------	----------------	-------------------

**IL 149
CROSS SECTIONS**

F.A.P. RTE.	SECTION	COUNTY	TOTAL SHEETS	SHEET NO.
873	28-5106(W-3,RS-8)	FRANKLIN	171	171
CONTRACT NO. 78481				
ILLINOIS FED. AID PROJECT				