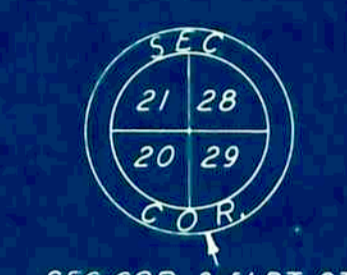
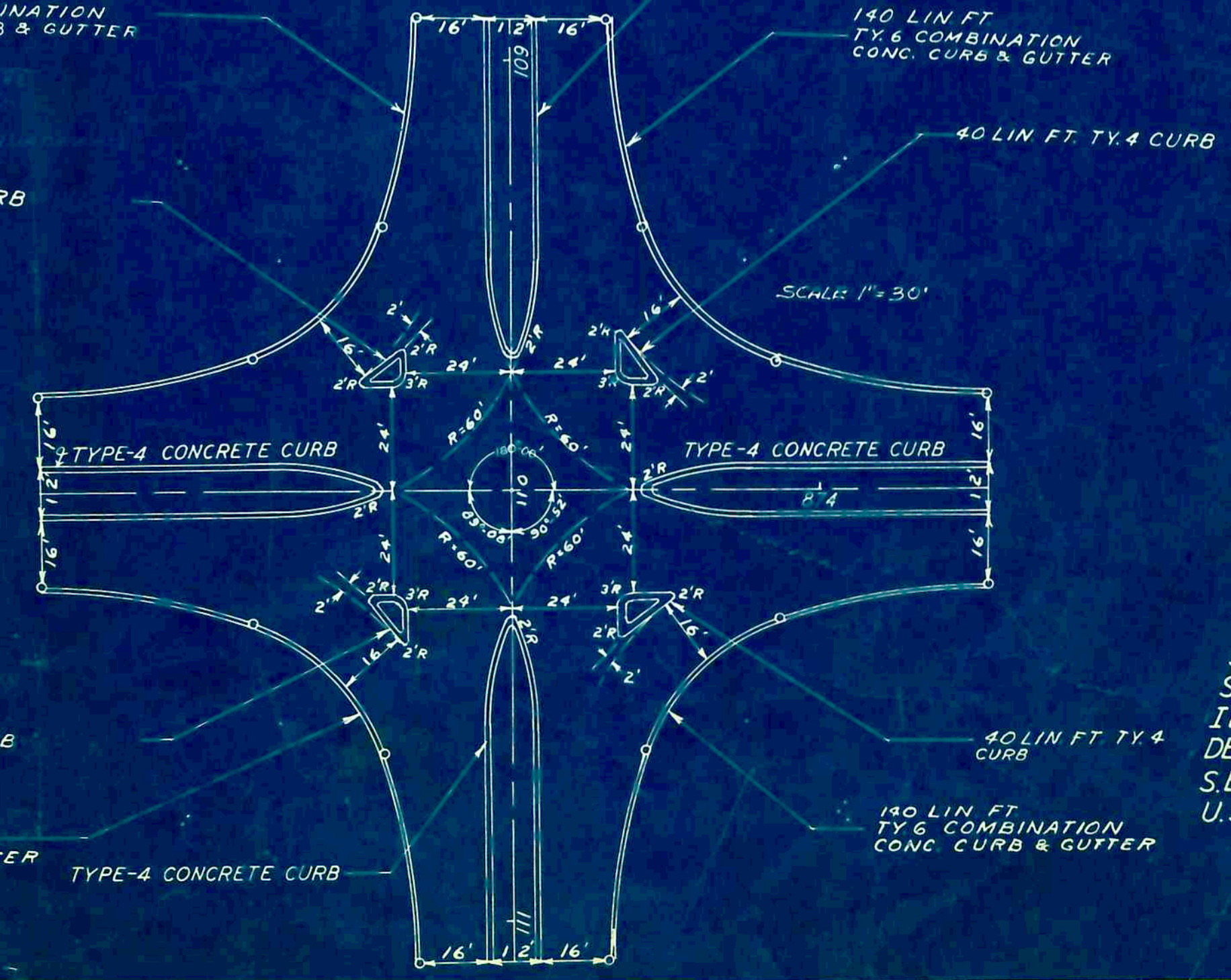
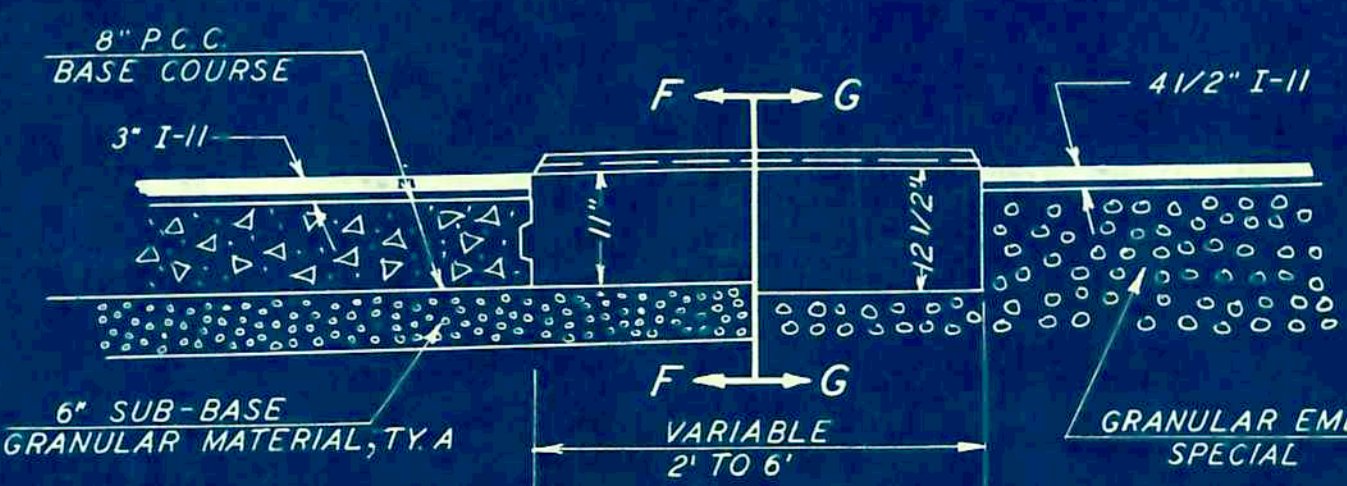
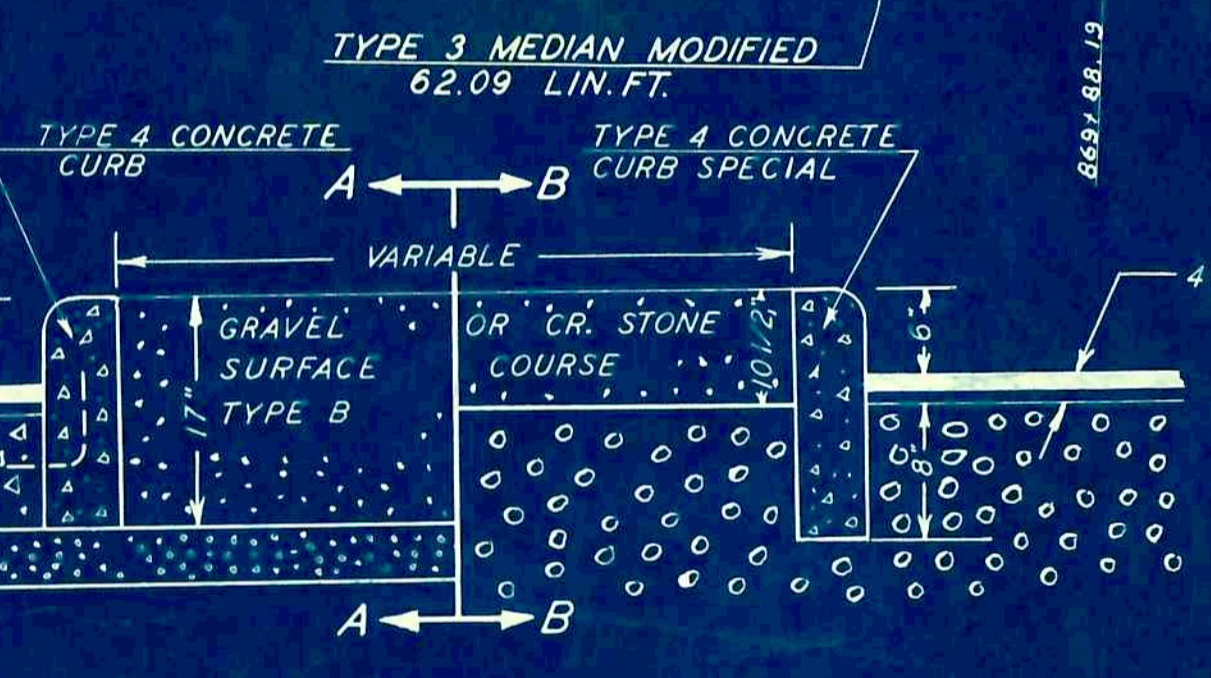
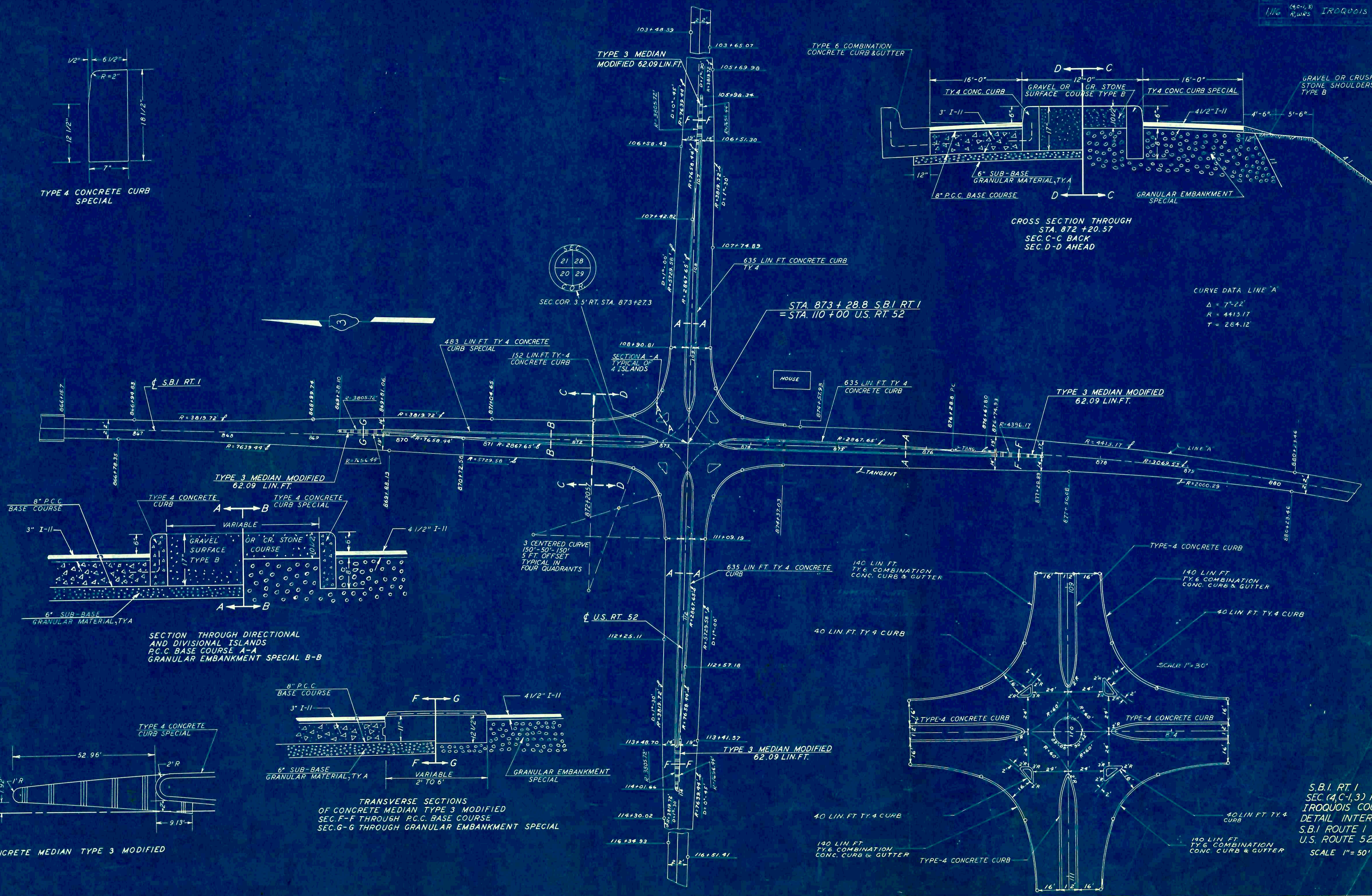


CURVE DATA LINE 'A'  
 $\Delta = 7^\circ 22'$   
 $R = 4413.17$   
 $T = 284.12$



STA. 873 + 28.8 S.B.I. RT. 1  
 = STA. 110 + 00 U.S. RT. 52



S.B.I. RT. 1  
 SEC. (4, C-1, 3) R.W. & RS  
 IROQUOIS COUNTY  
 DETAIL INTERSECTION  
 S.B.I. ROUTE 1 AND  
 U.S. ROUTE 52  
 SCALE 1" = 50'

CONCRETE MEDIAN TYPE 3 MODIFIED