

CODE NO.	ITEM	UNIT	TOTAL QUANTITY URBAN	90% FEDERAL 10% STATE	90% FEDERAL 10% STATE	90% FEDERAL 10% STATE	100% ELGIN
				ROADWAY 0005	TRAFFIC SIGNAL 0021 TS 3201	INTERCONNECT 0021 E 5D	EVP 0021
20200100	EARTH EXCAVATION	CU YD	8	8			
21101615	TOPSOIL FURNISH AND PLACE, 4"	SQ YD	3	3			
25200110	SODDING, SALT TOLERANT	SQ YD	3	3			
40600290	BITUMINOUS MATERIALS (TACK COAT)	POUND	180	180			
40604062	HOT-MIX ASPHALT SURFACE COURSE, IL-9.5, MIX "D", N70	TON	3	3			
42000200	PORTLAND CEMENT CONCRETE PAVEMENT 5"	SQ YD	32	32			
<del>42000300</del>	<del>PORTLAND CEMENT CONCRETE PAVEMENT 8"</del>	<del>SQ YD</del>	<del>32</del>	<del>32</del>			
42400800	DETECTABLE WARNINGS	SQ FT	68	68			
44000155	HOT-MIX ASPHALT SURFACE REMOVAL, 1-1/2"	SQ YD	269	269			
44000500	COMBINATION CURB AND GUTTER REMOVAL	FOOT	93	93			
44000600	SIDEWALK REMOVAL	SQ FT	240	240			
60255500	MANHOLES TO BE ADJUSTED	EACH	1	1			
60600605	CONCRETE CURB, TYPE B	FOOT	36	36			
60603800	COMBINATION CONCRETE CURB AND GUTTER, TYPE B-6.12	FOOT	93	93			
* 66900200	NON-SPECIAL WASTE DISPOSAL	CU YD	55	55			
* 66900530	SOIL DISPOSAL ANALYSIS	EACH	2	2			
* 66901001	REGULATED SUBSTANCES PRE-CONSTRUCTION PLAN	LSUM	1	1			
* 66901003	REGULATED SUBSTANCES FINAL CONSTRUCTION REPORT	LSUM	1	1			
* 66901006	REGULATED SUBSTANCES MONITORING	CAL DA	4	4			
67000400	ENGINEER'S FIELD OFFICE, TYPE A	CAL MO	6	6			

\* SPECIALTY ITEM

FILE NAME: M1 201913 CHN18-03-5500 DDT FTB 190 - Various Traffic Signal Design\Graphics\W0 20-004 fileset11\_58 at Shady Oaks Sheet 500.dgn

<b>Sam Schwartz</b> 223 W. JACKSON SUITE 1101 CHICAGO, IL 60606 TEL: (773) 305-0800	USER NAME = esalutz	DESIGNED - ECS	REVISED -
	PLOT SCALE = 40.0000' / in.	DRAWN - KEM	REVISED -
	PLOT DATE = 8/14/2020	CHECKED - PAW	REVISED -
		DATE - 08/14/2020	REVISED -

**STATE OF ILLINOIS  
DEPARTMENT OF TRANSPORTATION**

<b>SUMMARY OF QUANTITIES IL RTE 58 AT SHADY OAKS DRIVE</b>			
SCALE:	SHEET	OF	SHEETS
	STA.		TO STA.

1	REVISED SHEET 10/22/2020	REV-SEP		
F.A.U. RTE.	SECTION	COUNTY	TOTAL SHEETS	SHEET NO.
1320	2020-185-SW&TS	COOK	25	3
CONTRACT NO. 62M23				
ILLINOIS FED. AID PROJECT				

FILE NAME: M:\2019\3\_Civil\8-03-2500 DDT\_PTB\_190 - Various Traffic Signs\Design\Graphics\20-004\_ILRte58\_at\_Shady Oaks\_Sheet\_20A.dgn

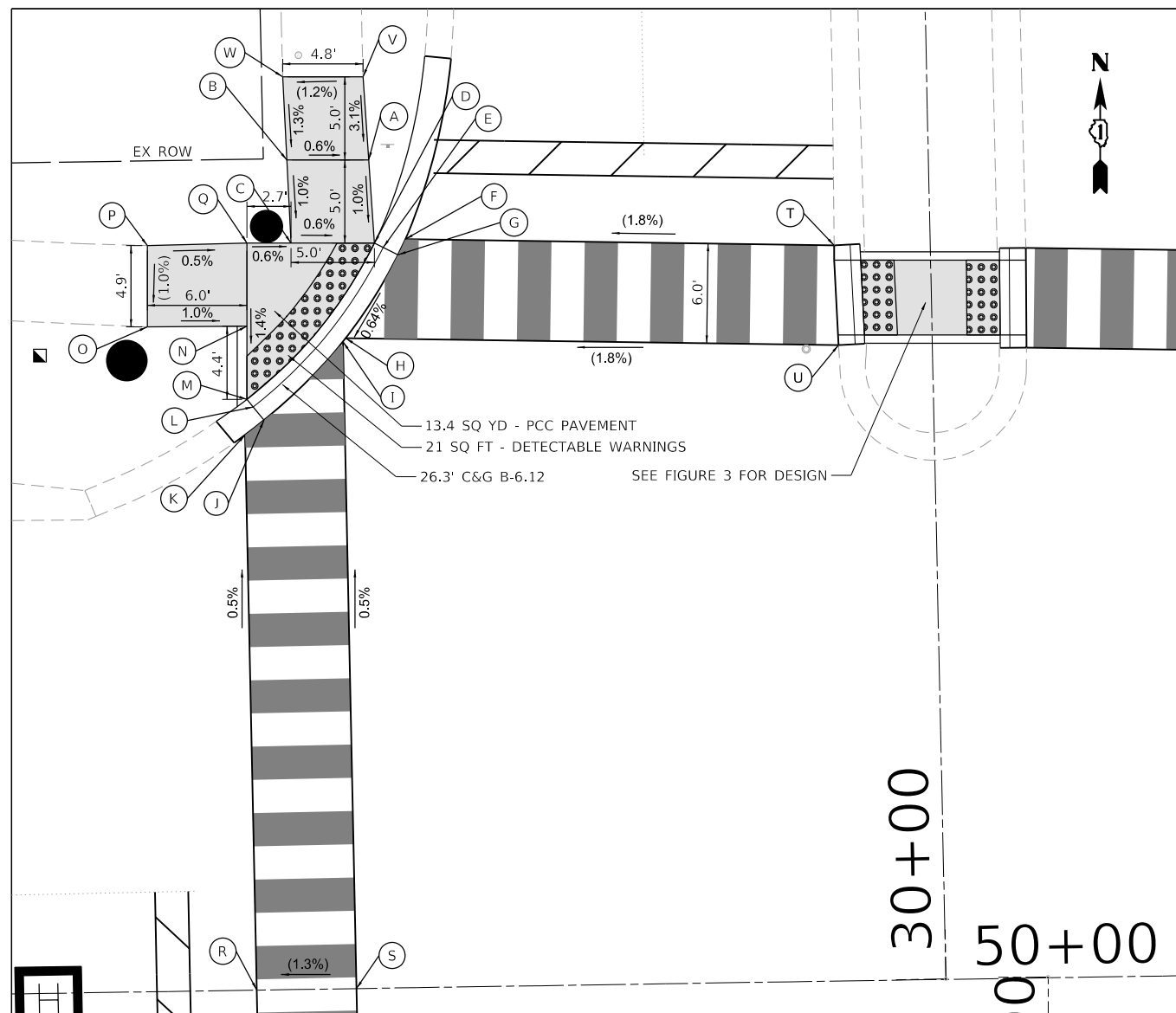


FIGURE 1

	STATION	OFFSET	ELEVATION
A	49+66.05	49.8' L	798.47
B	49+61.12	49.9' L	798.50
C	49+61.30	44.9' L	798.45
D	49+66.32	44.8' L	798.42
E	49+66.83	44.6' L	798.41
F	49+68.18	45.0' L	(798.40)
G	49+67.72	44.1' L	(798.39)
H	49+64.50	39.1' L	(798.36)
I	49+64.33	38.9' L	(798.35)
J	49+59.50	34.3' L	(798.31)
K	49+58.36	33.4' L	(798.30)
L	49+58.86	35.1' L	798.32
M	49+58.50	35.6' L	798.33
N	49+58.57	40.0' L	798.39
O	49+52.57	40.0' L	(798.45)
P	49+52.65	44.9' L	(798.50)
Q	49+58.65	45.0' L	798.46
R	49+58.53	0.0' L	(798.46)
S	49+64.53	0.0' L	(798.54)
T	49+93.96	44.3' L	(798.86)
U	49+94.13	38.3' L	(798.88)
V	49+65.78	54.9' L	(798.62)
W	49+60.95	54.9' L	(798.56)

• ALL STATIONS BASED OFF OF IL 58 CL

LEGEND

- (xx.xx') EXISTING LENGTH/ELEVATION
- (x%) EXISTING SLOPE
- PROPOSED SIDE CURB
- PROPOSED PCC 5" SIDEWALK
- DETECTABLE WARNINGS
- SIDEWALK REMOVAL REPLACE W/ TOPSOIL & SOD

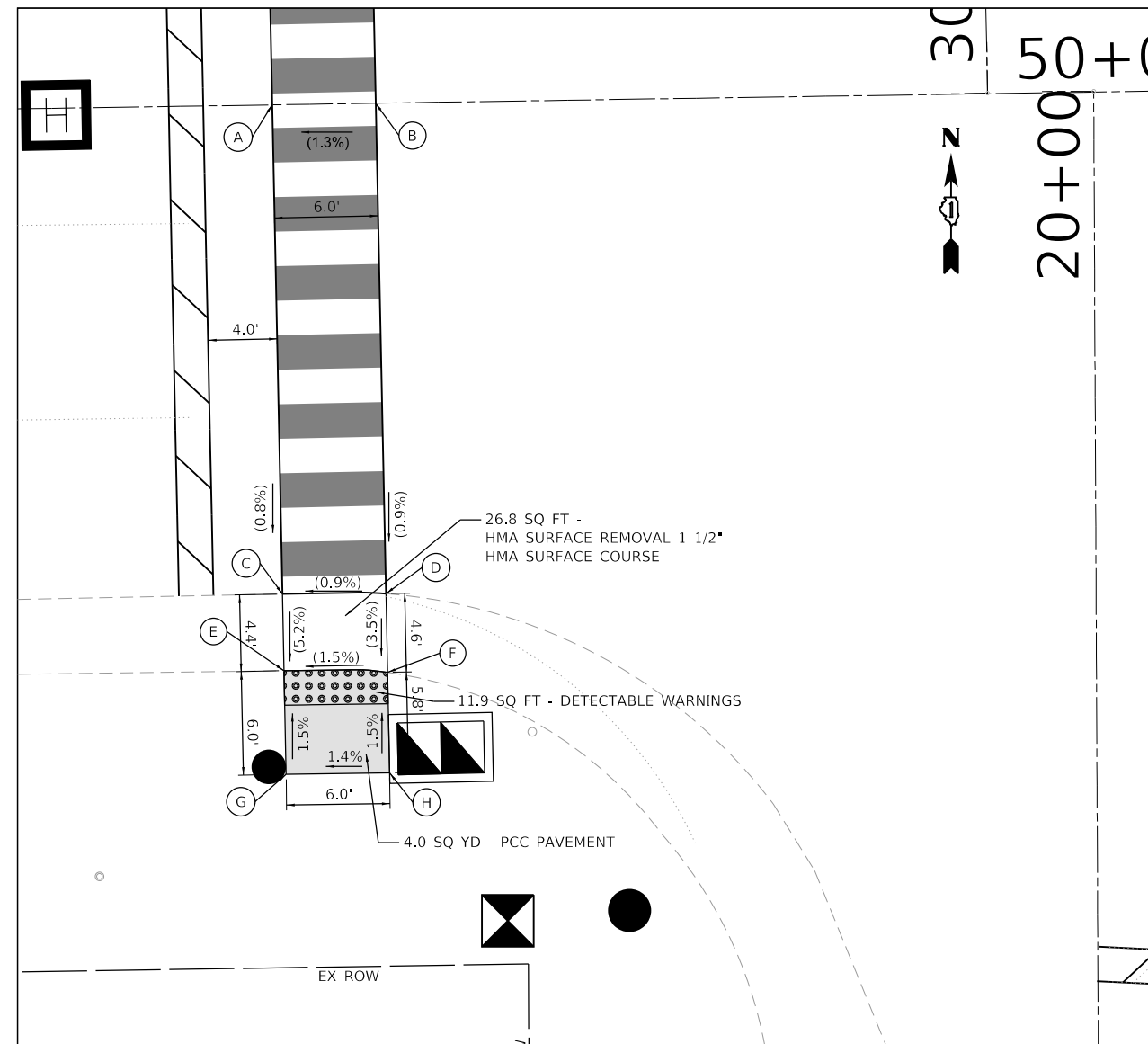


FIGURE 2

	STATION	OFFSET	ELEVATION
A	49+58.53	0.0' R	(798.46)
B	49+64.53	0.0' R	(798.54)
C	49+58.68	28.3' R	(798.23)
D	49+64.68	28.4' R	(798.28)
E	49+58.71	32.8' R	(798.00)
F	49+64.71	33.0' R	(798.09)
G	49+58.74	38.8' R	798.09
H	49+64.74	38.8' R	798.18

• ALL STATIONS BASED OFF OF IL 58 CL



SCALE IN FEET  
REVISED SHEET 10/22/2020

**Sam Schwartz**  
223 W. JACKSON  
SUITE 1101  
CHICAGO, IL 60606  
TEL: (773) 305-0800

USER NAME = esalutz	DESIGNED - ECS	REVISIONS - 10/14/2020
PLOT SCALE = 10.0000' / in.	DRAWN - KEM	REVISIONS -
PLOT DATE = 10/14/2020	CHECKED - PAW	REVISIONS -
	DATE - 09/22/2020	REVISIONS -

STATE OF ILLINOIS  
DEPARTMENT OF TRANSPORTATION

ADA DETAILS (SHEET 1 OF 2)  
IL RTE 58 AT SHADY OAKS DRIVE

SCALE: 1"=5' SHEET OF SHEETS STA. TO STA.

F.A.U. RTE.	SECTION	COUNTY	TOTAL SHEETS	SHEET NO.
1320	2020-185-SW&TS	COOK	25	7
CONTRACT NO. 62M23				
ILLINOIS FED. AID PROJECT				

FILE NAME: M:\2019\3\_Civil\8-03-2500 DDT\_PFB\_190 - Various Traffic Signs\Design\Graphics\20-004\_ILRte58\_at\_Shady Oaks\_Sheet\_20A.dgn

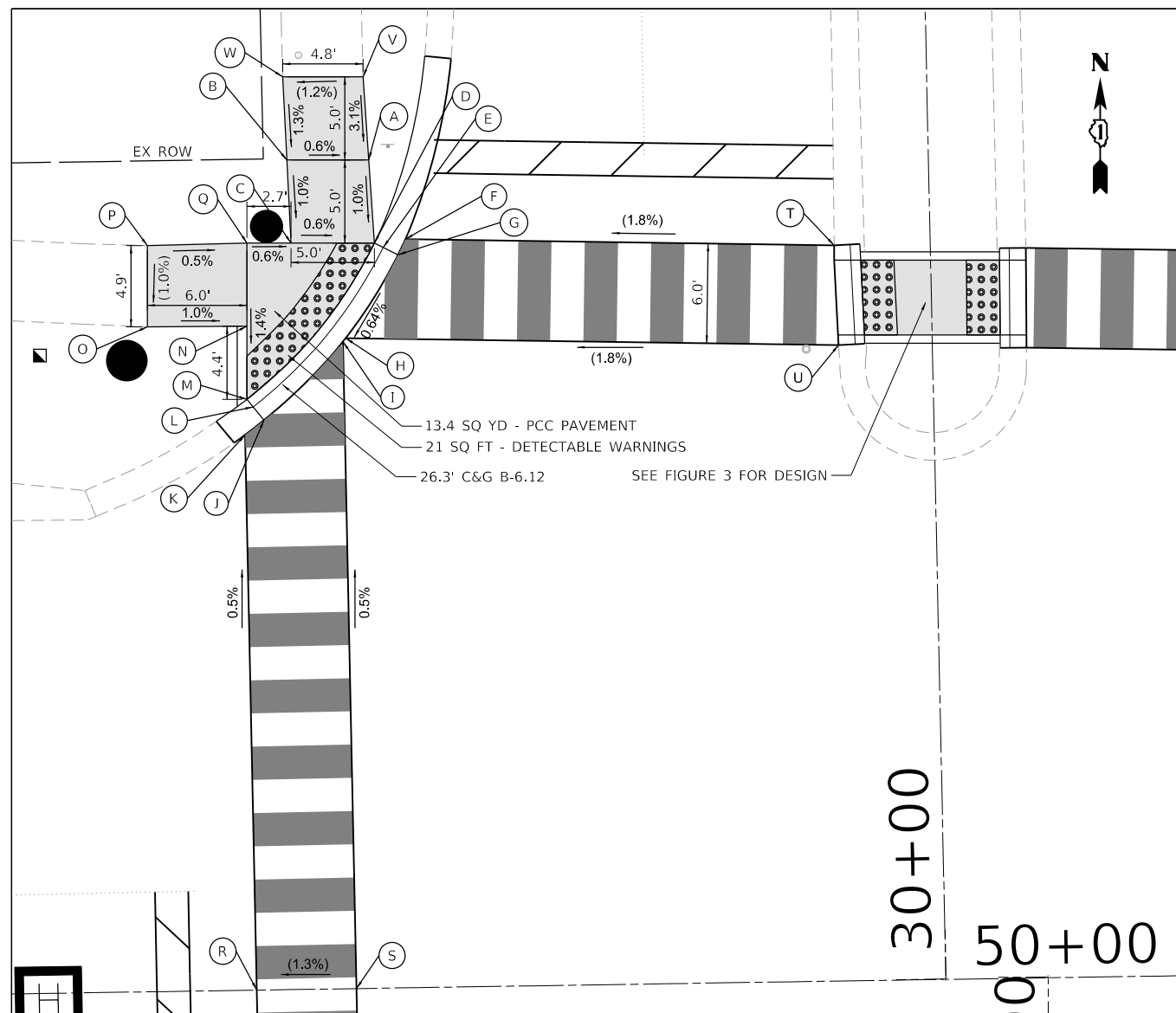


FIGURE 1

	STATION	OFFSET	ELEVATION
A	49+66.05	49.8' L	798.47
B	49+61.12	49.9' L	798.50
C	49+61.30	44.9' L	798.45
D	49+66.32	44.8' L	798.42
E	49+66.83	44.6' L	798.41
F	49+68.18	45.0' L	(798.40)
G	49+67.72	44.1' L	(798.39)
H	49+64.50	39.1' L	(798.36)
I	49+64.33	38.9' L	(798.35)
J	49+59.50	34.3' L	(798.31)
K	49+58.36	33.4' L	(798.30)
L	49+58.86	35.1' L	798.32
M	49+58.50	35.6' L	798.33
N	49+58.57	40.0' L	798.39
O	49+52.57	40.0' L	(798.45)
P	49+52.65	44.9' L	(798.50)
Q	49+58.65	45.0' L	798.46
R	49+58.53	0.0' L	(798.46)
S	49+64.53	0.0' L	(798.54)
T	49+93.96	44.3' L	(798.86)
U	49+94.13	38.3' L	(798.88)
V	49+65.78	54.9' L	(798.62)
W	49+60.95	54.9' L	(798.56)

• ALL STATIONS BASED OFF OF IL 58 ☐

LEGEND

- (xx.xx') EXISTING LENGTH/ELEVATION
- (x%) EXISTING SLOPE
- PROPOSED SIDE CURB

- PROPOSED PCC 5" SIDEWALK
- DETECTABLE WARNINGS
- SIDEWALK REMOVAL REPLACE W/ TOPSOIL & SOD

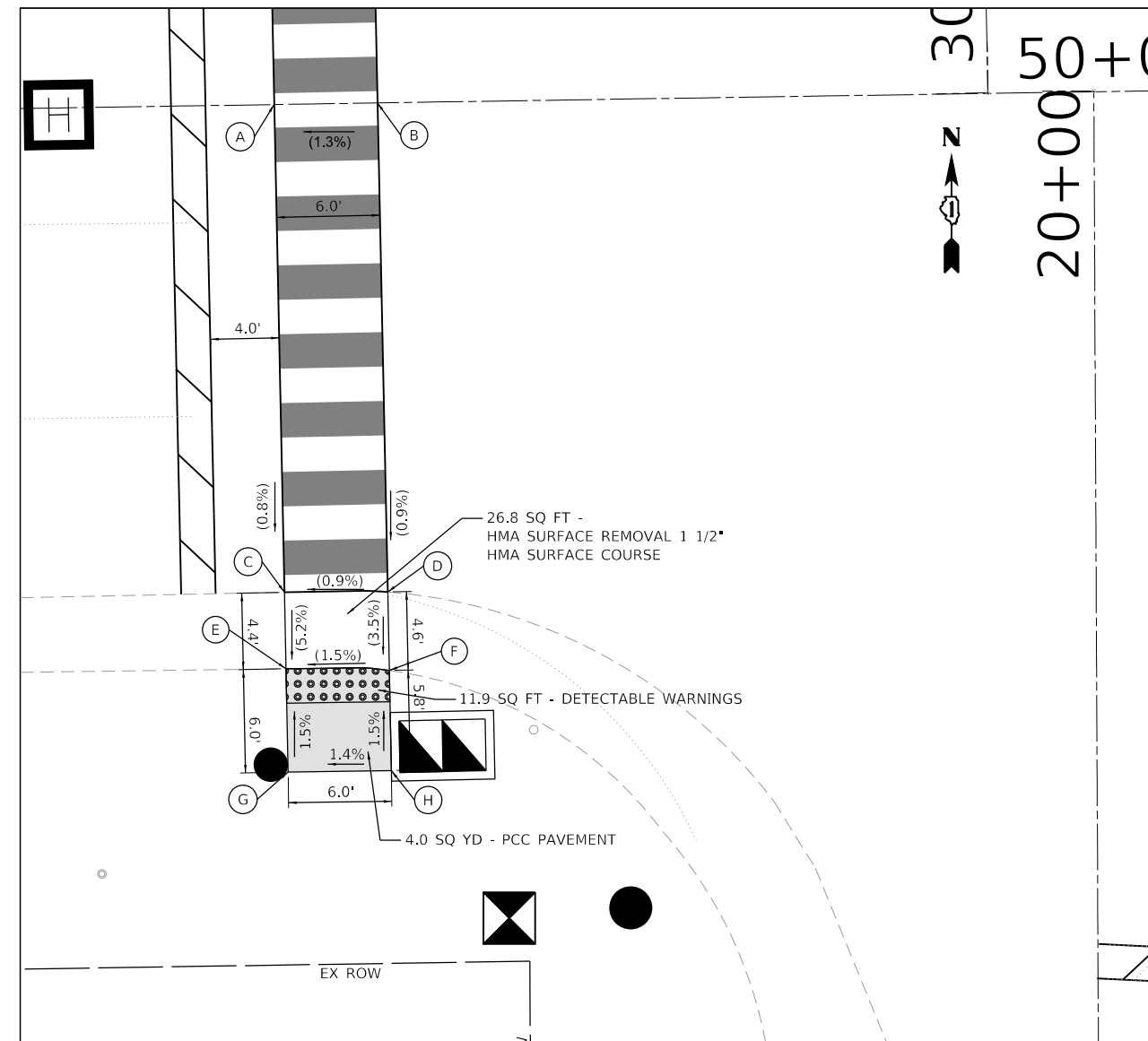


FIGURE 2

	STATION	OFFSET	ELEVATION
A	49+58.53	0.0' R	(798.46)
B	49+64.53	0.0' R	(798.54)
C	49+58.68	28.3' R	(798.23)
D	49+64.68	28.4' R	(798.28)
E	49+58.71	32.8' R	(798.00)
F	49+64.71	33.0' R	(798.09)
G	49+58.74	38.8' R	798.09
H	49+64.74	38.8' R	798.18

• ALL STATIONS BASED OFF OF IL 58 ☐



**Sam Schwartz**  
223 W. JACKSON  
SUITE 1101  
CHICAGO, IL 60606  
TEL: (773) 305-0800

USER NAME = esalutz	DESIGNED - ECS	REVISIONS
PLOT SCALE = 10.0000' / in.	DRAWN - KEM	REVISIONS
PLOT DATE = 10/14/2020	CHECKED - PAW	REVISIONS
	DATE - 09/22/2020	REVISIONS

DESIGNED - ECS	REVISIONS
DRAWN - KEM	REVISIONS
CHECKED - PAW	REVISIONS
DATE - 09/22/2020	REVISIONS

STATE OF ILLINOIS  
DEPARTMENT OF TRANSPORTATION

ADA DETAILS (SHEET 1 OF 2)  
IL RTE 58 AT SHADY OAKS DRIVE

SCALE: 1"=5' SHEET OF SHEETS STA. TO STA.

F.A.U. RTE.	SECTION	COUNTY	TOTAL SHEETS	SHEET NO.
1320	2020-185-SW&TS	COOK	25	7
CONTRACT NO. 62M23				
ILLINOIS FED. AID PROJECT				

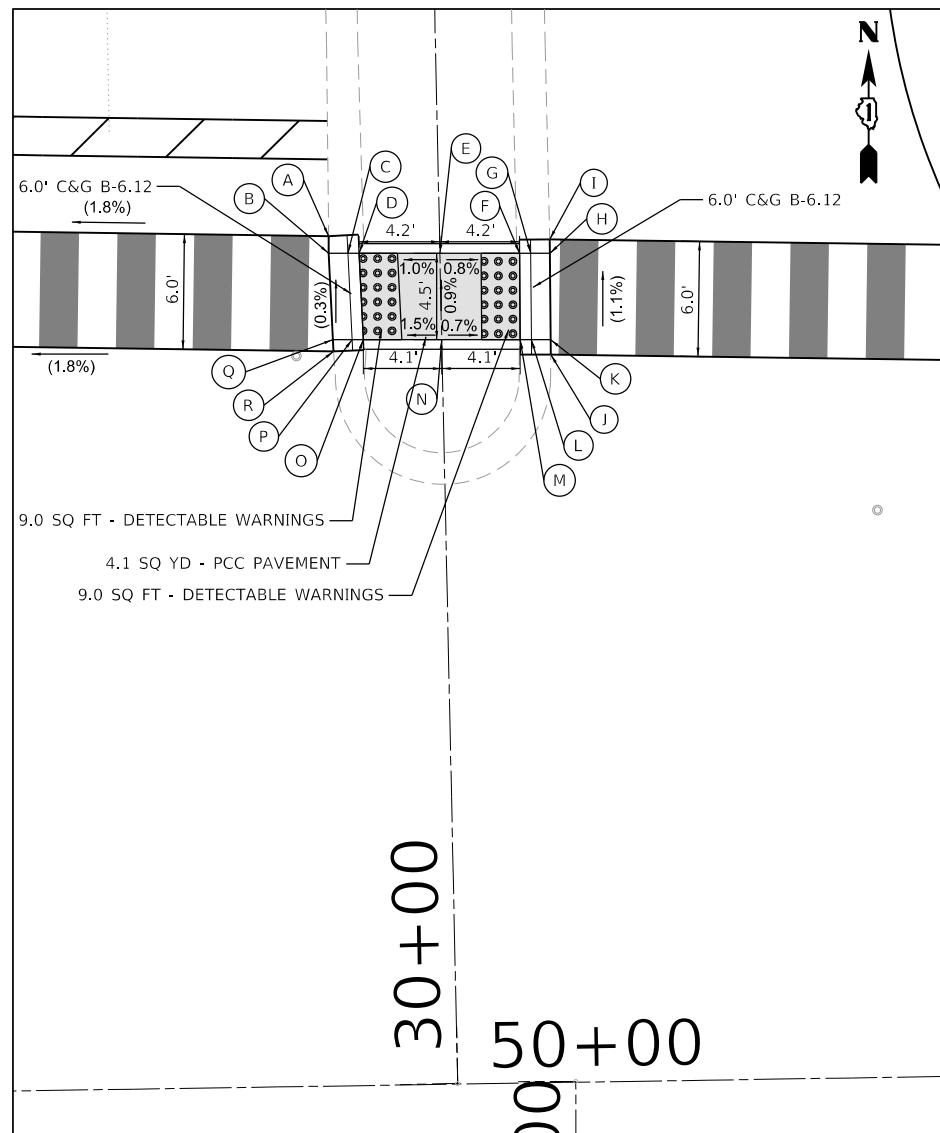


FIGURE 3

	STATION	OFFSET	ELEVATION
A	49+93.96	44.3' L	(798.86)
B	49+93.96	43.4' L	(798.86)
C	49+94.96	43.4' L	798.87
D	49+95.54	43.4' L	798.88
E	49+99.75	43.3' L	798.92
F	50+03.90	43.2' L	798.89
G	50+04.48	43.2' L	798.88
H	50+05.48	43.2' L	(798.87)
I	50+05.62	43.9' L	(798.87)
J	50+05.44	37.9' L	(798.93)
K	50+05.48	38.7' L	(798.92)
L	50+04.45	38.2' L	798.93
M	50+03.87	38.7' L	798.93
N	49+99.78	38.8' L	798.96
O	49+95.70	38.9' L	798.90
P	49+95.11	38.9' L	798.89
Q	49+94.11	38.9' L	(798.88)
R	49+94.13	38.3' L	(798.88)

• ALL STATIONS BASED OFF OF IL 58 C

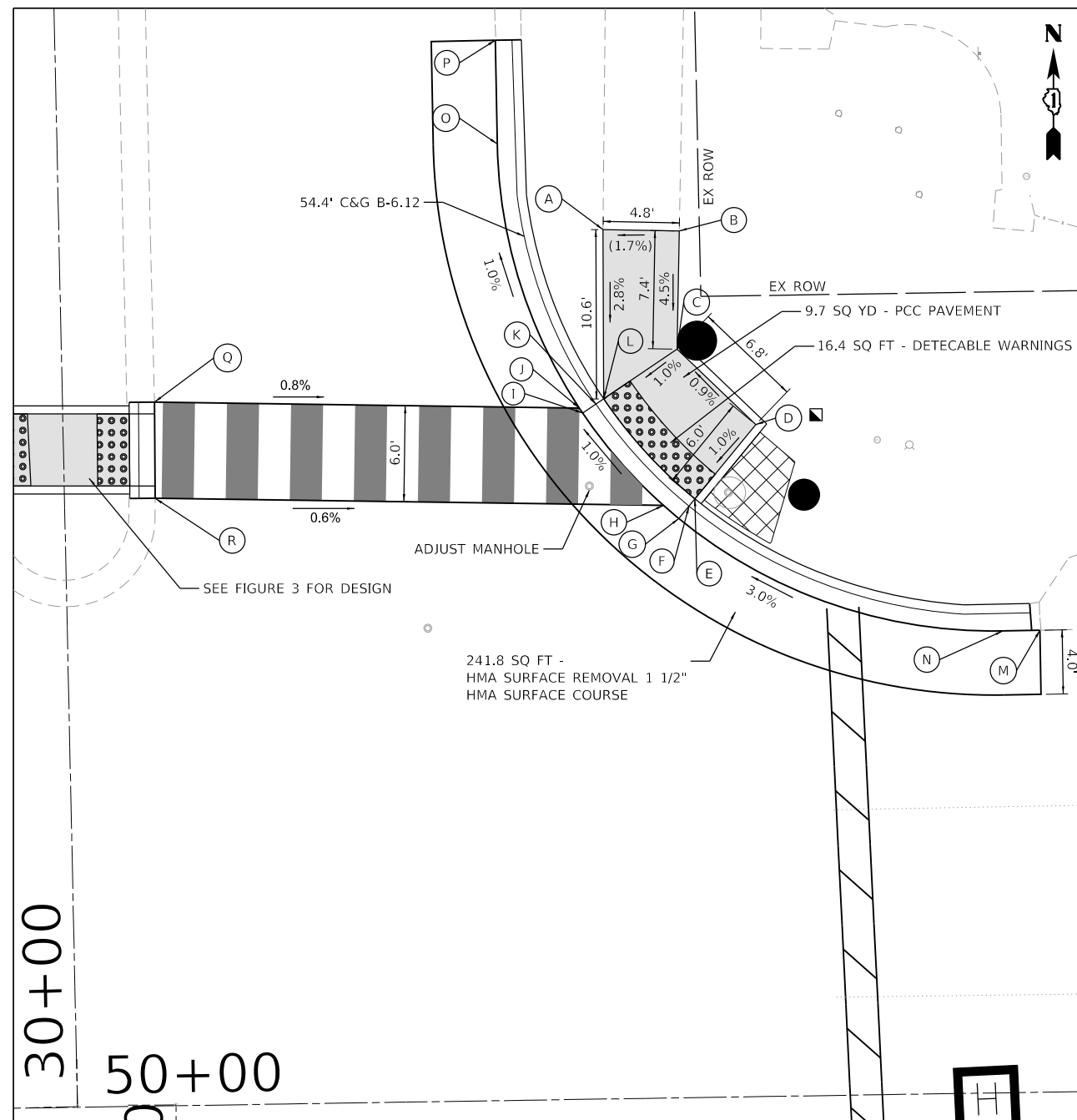


FIGURE 4

	STATION	OFFSET	ELEVATION
A	50+33.67	54.3' L	(798.98)
B	50+38.43	54.1' L	(799.06)
C	50+38.17	46.7' L	798.73
D	50+43.02	41.9' L	798.82
E	50+39.15	37.4' L	798.76
F	50+38.77	36.9' L	798.75
G	50+38.77	36.2' L	798.74
H	50+37.18	37.0' L	798.73
I	50+32.22	42.8' L	798.66
J	50+32.02	43.2' L	798.65
K	50+33.06	43.4' L	798.67
L	50+33.55	43.7' L	798.67
M	50+60.56	28.8' L	(799.47)
N	50+58.25	28.8' L	799.47
O	50+27.15	59.7' L	798.50
P	50+27.13	66.2' L	(798.42)
Q	50+05.62	43.9' L	(798.87)
R	50+05.44	37.9' L	(798.93)

• ALL STATIONS BASED OFF OF IL 58 C

LEGEND

- (xx.xx') EXISTING LENGTH/ELEVATION
- (x%) EXISTING SLOPE
- PROPOSED SIDE CURB

- PROPOSED PCC 5" SIDEWALK
- DETECTABLE WARNINGS
- SIDEWALK REMOVAL REPLACE W/ TOPSOIL & SOD



REVISED SHEET 10/22/2020

FILE NAME: M:\2019\3\_Civil\18-03-2500 DDOT FTB\_190 - Various Traffic Signal Design\Graphics\20-004\_18-011\_58 at Shady Oaks Sheet ADA.dgn

**Sam Schwartz**  
223 W. JACKSON  
SUITE 1101  
CHICAGO, IL 60606  
TEL: (773) 305-0800

USER NAME = esalutz	DESIGNED - ECS	REVISED - 10/14/2020
PLOT SCALE = 10.0000' / in.	DRAWN - KEM	REVISED -
PLOT DATE = 10/14/2020	CHECKED - PAW	REVISED -
	DATE - 09/22/2020	REVISED -

STATE OF ILLINOIS  
DEPARTMENT OF TRANSPORTATION

ADA DETAILS (SHEET 2 OF 2)  
IL RTE 58 AT SHADY OAKS DRIVE

SCALE: 1"=5' SHEET OF SHEETS STA. TO STA.

F.A.U. RTE.	SECTION	COUNTY	TOTAL SHEETS	SHEET NO.
1320	2020-185-SWGTS	COOK	25	8
CONTRACT NO. 62M23				
ILLINOIS FED. AID PROJECT				