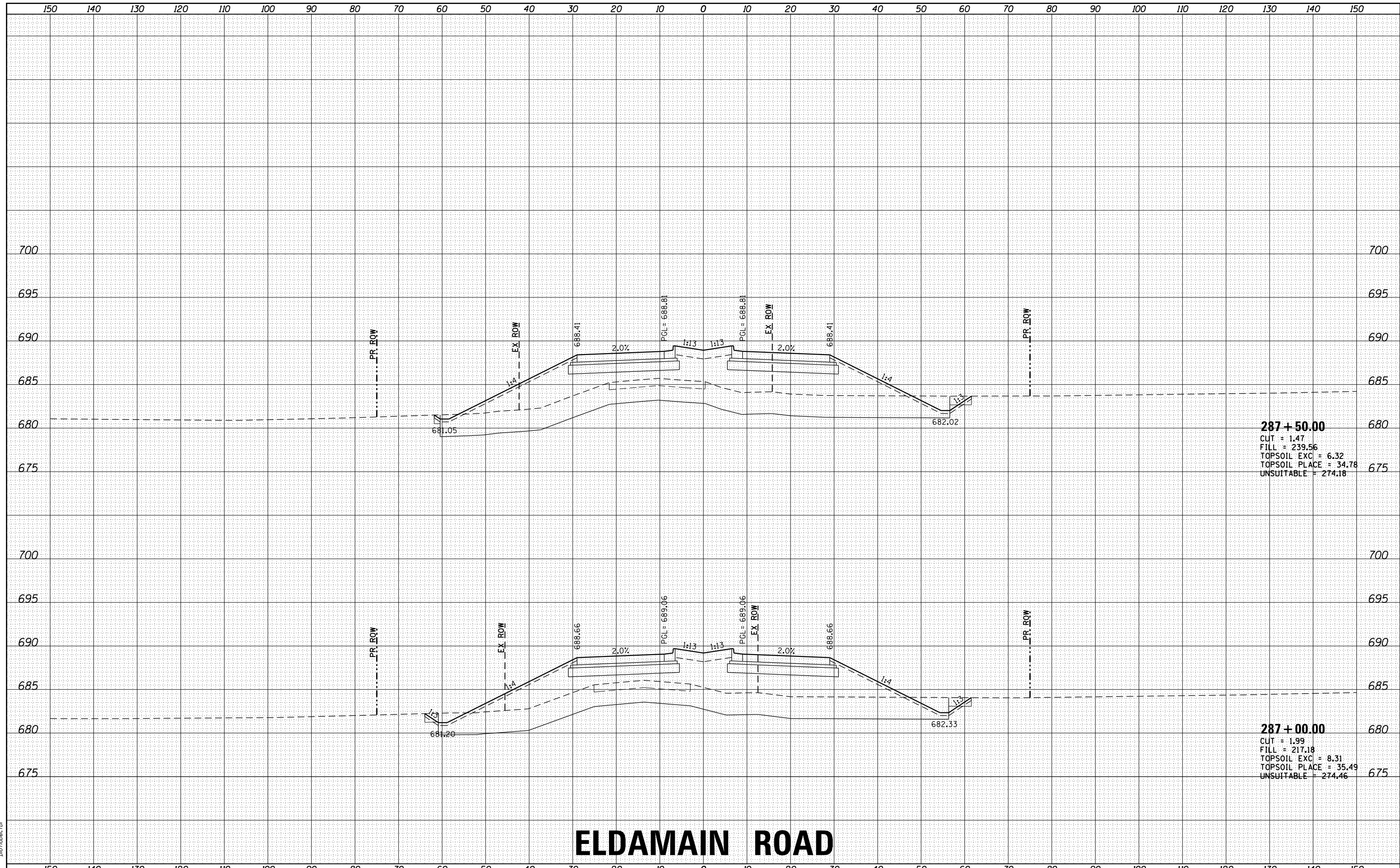


DATE	
BY	
FINAL SURVEY	SURVEYED
NOTE BOOK	PLOTTED
NO.	AREAS CHECKED

DATE	
BY	
ORIGINAL SURVEY	SURVEYED
NOTE BOOK	PLOTTED
NO.	AREAS CHECKED

HRG PROJECT NO.: 883038/
 FILE NAME: 38B_19-00153-00-00-00.dgn
 PLOT DRIVER: il_cdf_hw.plt
 PEN TABLE: p10.tbl



287 + 50.00
 CUT = 1.47
 FILL = 239.56
 TOPSOIL EXC = 6.32
 TOPSOIL PLACE = 34.78
 UNSUITABLE = 274.18

287 + 00.00
 CUT = 1.99
 FILL = 217.18
 TOPSOIL EXC = 8.31
 TOPSOIL PLACE = 35.49
 UNSUITABLE = 274.46

ELDAMAIN ROAD

STATE OF ILLINOIS
 DEPARTMENT OF TRANSPORTATION

CROSS SECTIONS
 ELDAMAIN ROAD

USER NAME	- rbest
DESIGNED	- JMR
DRAWN	- RCB
CHECKED	- APS
DATE	-
PLOT SCALE	-
PLOT DATE	- 6/29/2020

REVISIED	-
REVISIED	-
REVISIED	-
REVISIED	-

SCALE: SHEET OF SHEETS STA. 287+00.00 TO STA. 287+50.00

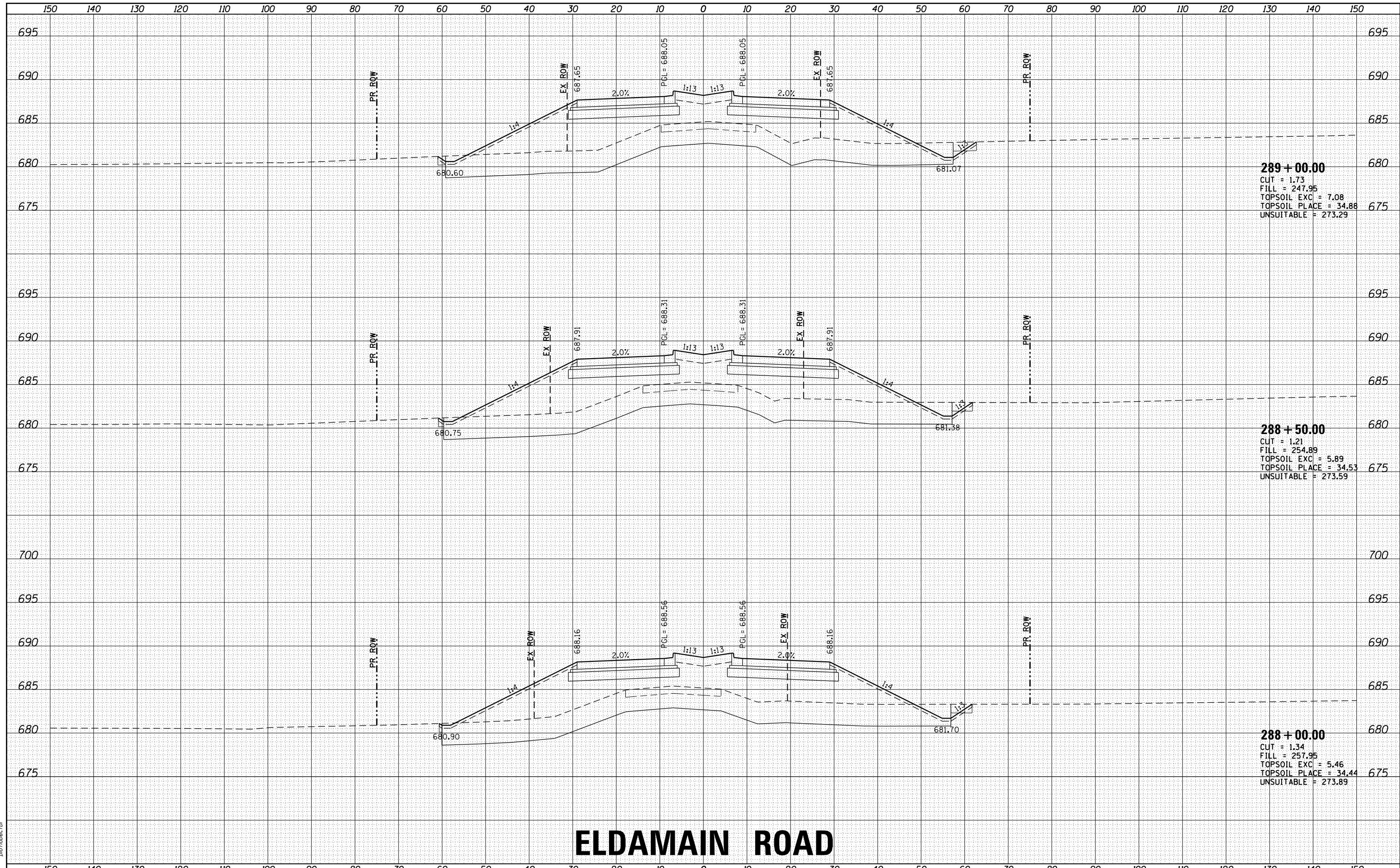
F.A.U. RTE.	SECTION NO.	COUNTY	TOTAL SHEETS	SHEET NO.
4000	19-00153-00-BR	KENDALL	485	301
FED. ROAD DIST. NO. ILLINOIS FED. AID PROJECT			CONTRACT NO. 87731	



DATE	
BY	
FINAL SURVEY	SURVEYED
NOTE BOOK	PLOTTED
NO.	TEMPLATE
	AREAS
	CHECKED

DATE	
BY	
ORIGINAL SURVEY	SURVEYED
NOTE BOOK	PLOTTED
NO.	TEMPLATE
	AREAS
	CHECKED

HRG PROJECT NO: 883038/
 FILE NAME: 38B_19-00153-00-01.dgn
 PLOT DRIVER: il_cdf_hwrt_cf9
 PEN TABLE: plottbl.tbl



ELDAMAIN ROAD



HRGreen.com
 Illinois Professional Design Firm
 #184-001322

USER NAME	- rbest
DESIGNED	- JMR
DRAWN	- RCB
CHECKED	- APS
DATE	-
REVIS	-
REVIS	-
REVIS	-
REVIS	-

STATE OF ILLINOIS
 DEPARTMENT OF TRANSPORTATION

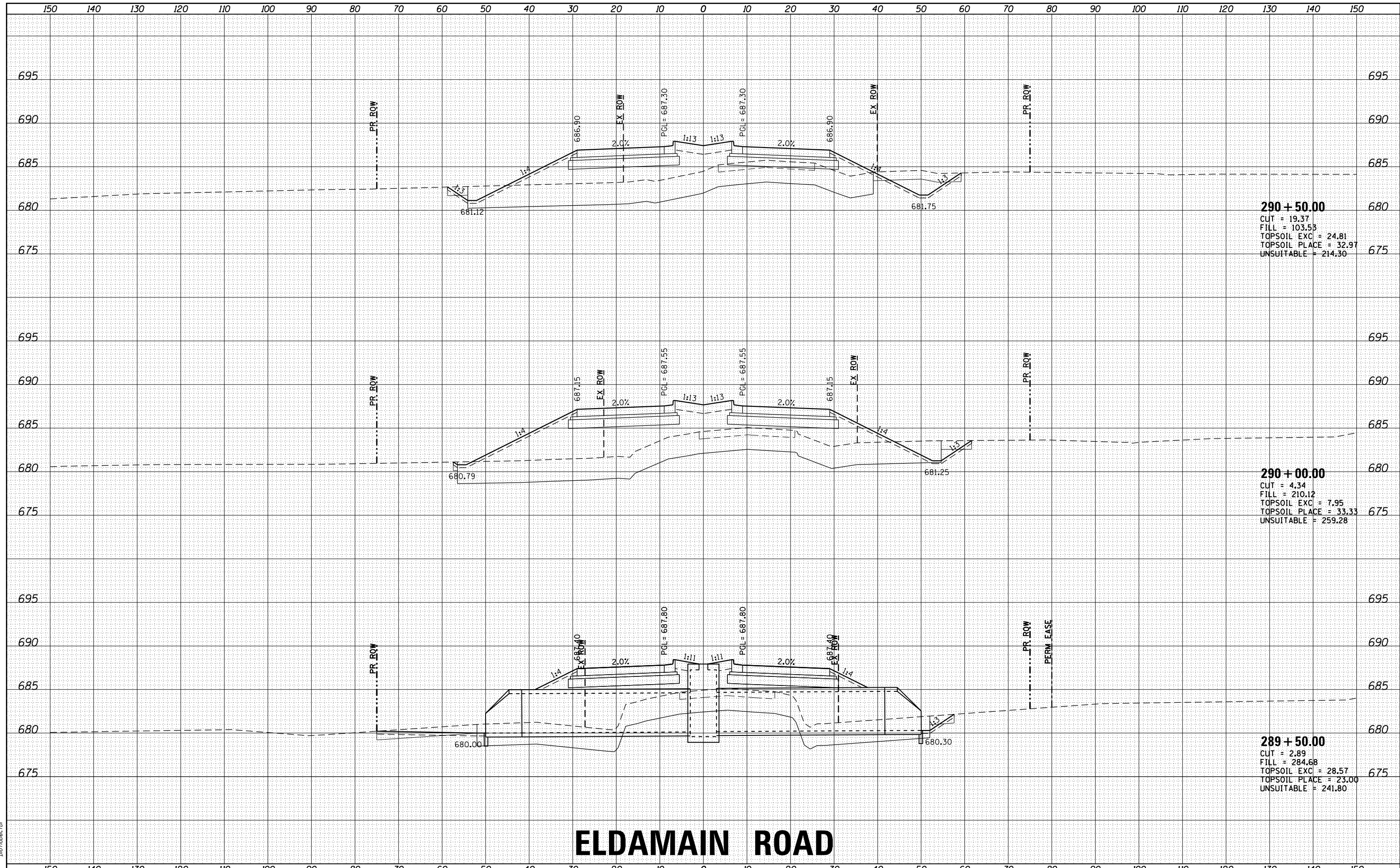
CROSS SECTIONS
 ELDAMAIN ROAD
 SCALE: SHEET OF SHEETS STA. 288+00.00 TO STA. 289+00.00

F.A.U. RTE.	SECTION NO.	COUNTY	TOTAL SHEETS	SHEET NO.
4000	19-00153-00-BR	KENDALL	485	302
FED. ROAD DIST. NO.	ILLINOIS FED. AID PROJECT	CONTRACT NO. 87731		

DATE	
BY	
FINAL SURVEY NO.	
SURVEYED	
PLOTTED	
TEMPLATE	
AREAS	
CHECKED	

DATE	
BY	
ORIGINAL SURVEY NO.	
SURVEYED	
PLOTTED	
TEMPLATE	
AREAS	
CHECKED	

HRG PROJECT NO: 883038/
 FILE NAME: 38B_38B_38B_38B_38B_38B.dgn
 PLOT DRIVER: il_cdf_hwrt_cf9
 PEN TABLE: p10tbl.tbl



290 + 50.00
 CUT = 19.37
 FILL = 103.55
 TOPSOIL EXC = 24.81
 TOPSOIL PLACE = 32.97
 UNSUITABLE = 214.30

290 + 00.00
 CUT = 4.34
 FILL = 210.12
 TOPSOIL EXC = 7.95
 TOPSOIL PLACE = 33.33
 UNSUITABLE = 259.28

289 + 50.00
 CUT = 2.89
 FILL = 284.68
 TOPSOIL EXC = 28.57
 TOPSOIL PLACE = 23.00
 UNSUITABLE = 241.80

ELDAMAIN ROAD

STATE OF ILLINOIS
 DEPARTMENT OF TRANSPORTATION

CROSS SECTIONS
 ELDAMAIN ROAD



HRGreen.com
 Illinois Professional Design Firm
 #184-001322

DESIGNED - JMR	REVISED -
DRAWN - RCB	REVISED -
CHECKED - APS	REVISED -
DATE -	REVISED -

USER NAME - rbest	DESIGNED - JMR	REVISED -
PLOT SCALE -	DRAWN - RCB	REVISED -
PLOT DATE - 6/29/2020	CHECKED - APS	REVISED -
	DATE -	REVISED -

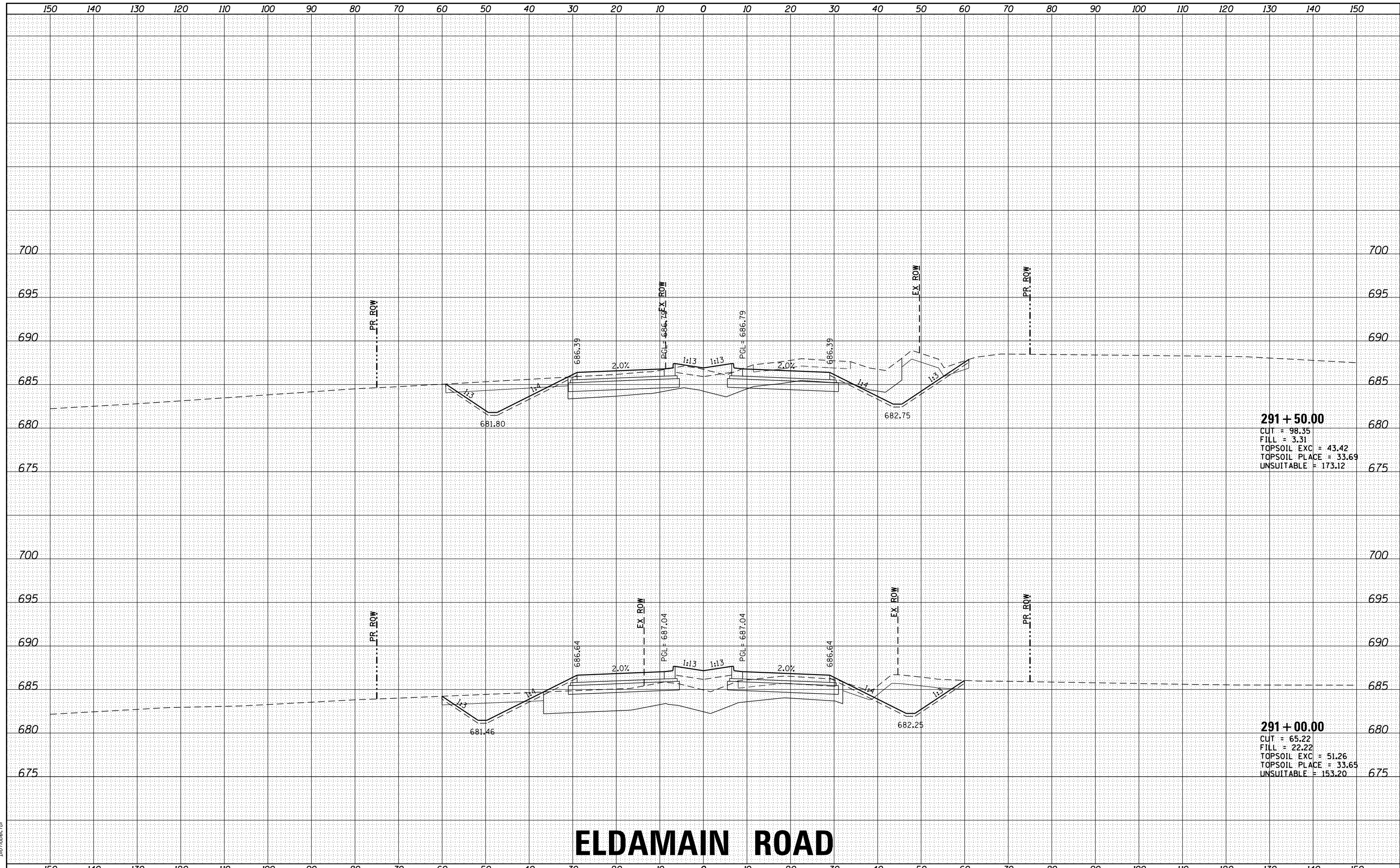
SCALE:	SHEET	OF	SHEETS	STA. 289+50.00	TO	STA. 290+50.00
--------	-------	----	--------	----------------	----	----------------

F.A.U. RTE.	SECTION NO.	COUNTY	TOTAL SHEETS	SHEET NO.
4000	19-00153-00-BR	KENDALL	485	303
FED. ROAD DIST. NO. ILLINOIS FED. AID PROJECT			CONTRACT NO. 87731	

DATE	
BY	
FINAL SURVEY NO.	
SURVEYED PLOTTED	
TEMPLATE AREAS CHECKED	
NOTE BOOK AREAS CHECKED	

DATE	
BY	
ORIGINAL SURVEY NO.	
SURVEYED PLOTTED	
TEMPLATE AREAS CHECKED	
NOTE BOOK AREAS CHECKED	

HRC PROJECT NO: 883038/
 FILE NAME CONTACT: 38B_383038.ctb
 PLOT DRIVER: il_cdf_mw.ctb
 PEN TABLE: p10.tbl



ELDAMAIN ROAD

STATE OF ILLINOIS
DEPARTMENT OF TRANSPORTATION

CROSS SECTIONS
ELDAMAIN ROAD



USER NAME	= rbest
DESIGNED	- JMR
DRAWN	- RCB
CHECKED	- APS
DATE	-
PLOT SCALE	-
PLOT DATE	= 6/29/2020

DESIGNED	- JMR	REVISED	-
DRAWN	- RCB	REVISED	-
CHECKED	- APS	REVISED	-
DATE	-	REVISED	-

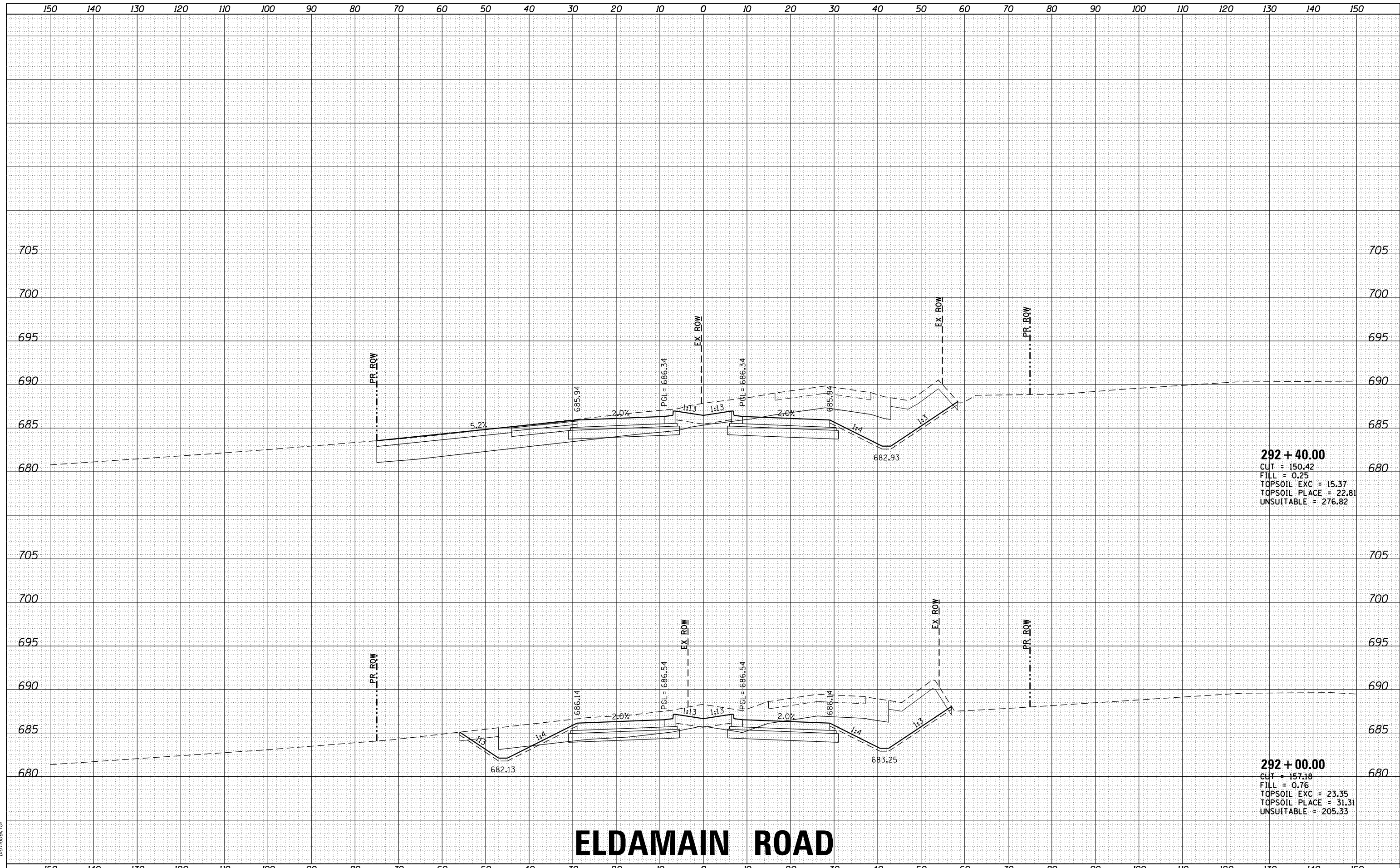
SCALE: SHEET OF SHEETS STA. 291+00.00 TO STA. 291+50.00

F.A.U. RTE.	SECTION NO.	COUNTY	TOTAL SHEETS	SHEET NO.
4000	19-00153-00-BR	KENDALL	485	304
FED. ROAD DIST. NO.	ILLINOIS FED. AID PROJECT	CONTRACT NO. 87731		

DATE	
BY	
FINAL SURVEY	SURVEYED
NOTE BOOK	PLOTTED
NO.	TEMPLATE
	AREAS
	CHECKED

DATE	
BY	
ORIGINAL SURVEY	SURVEYED
NOTE BOOK	PLOTTED
NO.	TEMPLATE
	AREAS
	CHECKED

HRG PROJECT NO.: 883038/
 FILE NAME: 38B_383038_01_eldmain.dgn
 PLOT DRIVER: ilpdfwrt.cfy
 PEN TABLE: plottbl.tbl



292 + 40.00
 CUT = 150.42
 FILL = 0.25
 TOPSOIL EXC = 15.37
 TOPSOIL PLACE = 22.81
 UNSUITABLE = 276.82

292 + 00.00
 CUT = 157.18
 FILL = 0.76
 TOPSOIL EXC = 23.35
 TOPSOIL PLACE = 31.31
 UNSUITABLE = 205.33

ELDAMAIN ROAD

STATE OF ILLINOIS
 DEPARTMENT OF TRANSPORTATION

CROSS SECTIONS
 ELDAMAIN ROAD

USER NAME	- rbest
DESIGNED	- JMR
DRAWN	- RCB
CHECKED	- APS
DATE	-
PLOT SCALE	-
PLOT DATE	- 6/29/2020

DESIGNED	- JMR	REVISED	-
DRAWN	- RCB	REVISED	-
CHECKED	- APS	REVISED	-
DATE	-	REVISED	-

SCALE: SHEET OF SHEETS STA. 292+00.00 TO STA. 292+40.00

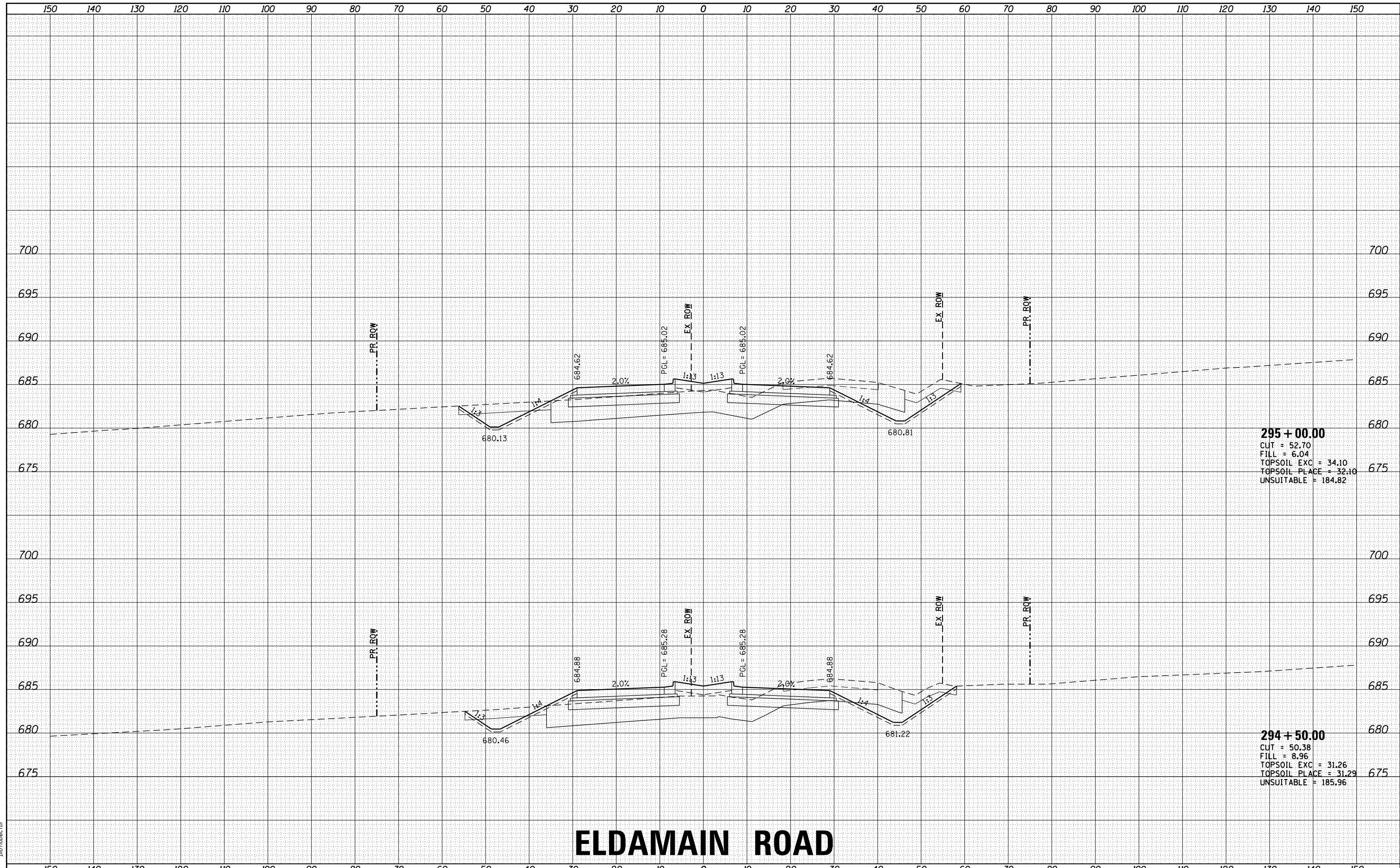
F.A.U. RTE.	SECTION NO.	COUNTY	TOTAL SHEETS	SHEET NO.
4000	19-00153-00-BR	KENDALL	485	305
FED. ROAD DIST. NO. ILLINOIS FED. AID PROJECT			CONTRACT NO. 87731	



DATE	
BY	
FINAL SURVEY NO.	
SURVEYED	
PLOTTED	
TEMPLATE	
AREAS	
AREAS CHECKED	

DATE	
BY	
ORIGINAL SURVEY NO.	
SURVEYED	
PLOTTED	
TEMPLATE	
AREAS	
AREAS CHECKED	

HRG PROJECT NO: 883038/
 FILE NAME: 19-00153-00-01-01.dgn
 PLOT DRIVER: il_cdf_hwrt_cf9
 PEN TABLE: p10.tbl



ELDAMAIN ROAD

STATE OF ILLINOIS
DEPARTMENT OF TRANSPORTATION

CROSS SECTIONS
ELDAMAIN ROAD

USER NAME	- rbest
DESIGNED	- JMR
DRAWN	- RCB
CHECKED	- APS
DATE	-
PLLOT SCALE	-
PLLOT DATE	- 6/29/2020

REVISIED	-
REVISIED	-
REVISIED	-
REVISIED	-

SCALE: SHEET OF SHEETS STA. 294+50.00 TO STA. 295+00.00

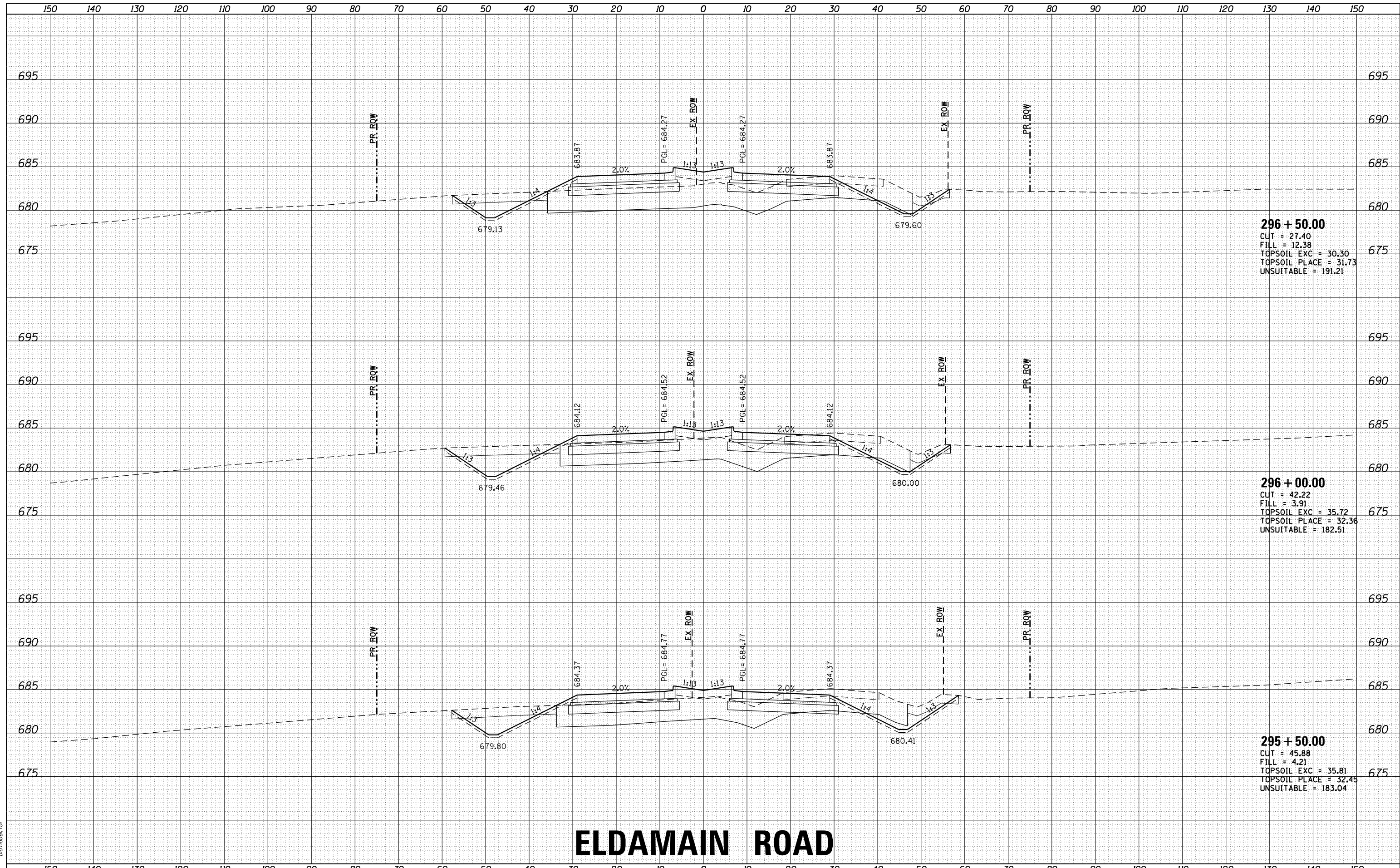
F.A.U. RTE.	SECTION NO.	COUNTY	TOTAL SHEETS	SHEET NO.
4000	19-00153-00-BR	KENDALL	485	308
FED. ROAD DIST. NO. ILLINOIS FED. AID PROJECT			CONTRACT NO. 87731	



DATE	
BY	
FINAL SURVEY NO.	
SURVEYED	
PLOTTED	
TEMPLATE	
AREAS	
AREAS CHECKED	

DATE	
BY	
ORIGINAL SURVEY NO.	
SURVEYED	
PLOTTED	
TEMPLATE	
AREAS	
AREAS CHECKED	

HRC PROJECT NO.: 883038/
 FILE NAME: 19-00153-00-01.dgn
 PLOT DRIVER: il_cdf.plt
 PEN TABLE: p10.tbl



ELDAMAIN ROAD

STATE OF ILLINOIS
DEPARTMENT OF TRANSPORTATION

CROSS SECTIONS
ELDAMAIN ROAD

USER NAME	- rbest
DESIGNED	- JMR
DRAWN	- RCB
CHECKED	- APS
DATE	-
PLOT SCALE	-
PLOT DATE	- 6/29/2020

REVIS	-
REVISED	-
REVIS	-
REVISED	-

SCALE: SHEET OF SHEETS STA. 295+50.00 TO STA. 296+50.00

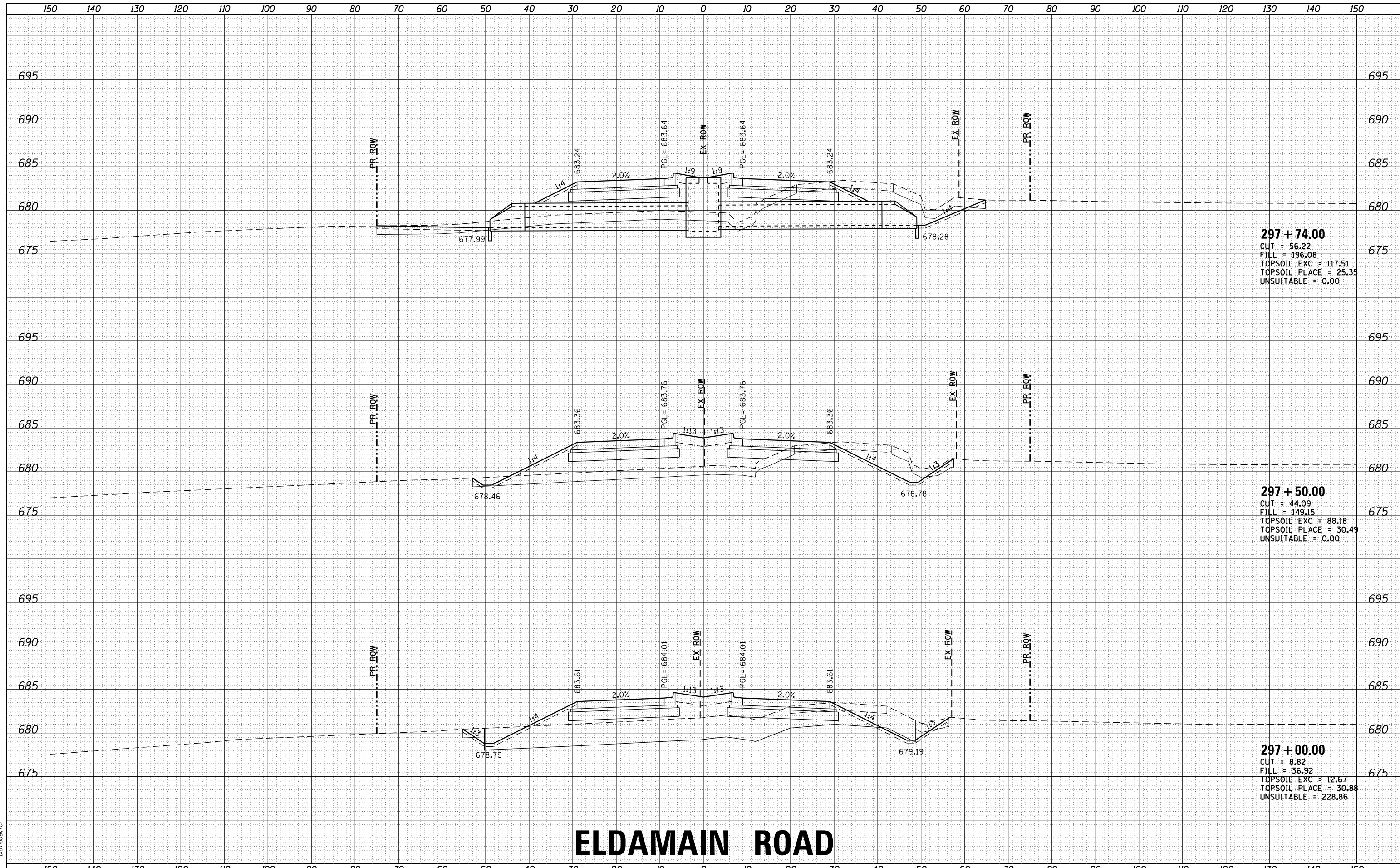
F.A.U. RTE.	SECTION NO.	COUNTY	TOTAL SHEETS	SHEET NO.
4000	19-00153-00-BR	KENDALL	485	309
FED. ROAD DIST. NO.			ILLINOIS FED. AID PROJECT	
			CONTRACT NO. 87731	



DATE	
BY	
SURVEYED	
PLOTTED	
TEMPLATE	
AREAS	
CHECKED	
AREAS	
CHECKED	
FINAL SURVEY	
NOTE BOOK	
NO.	

DATE	
BY	
SURVEYED	
PLOTTED	
TEMPLATE	
AREAS	
CHECKED	
AREAS	
CHECKED	
ORIGINAL SURVEY	
NOTE BOOK	
NO.	

HRG PROJECT NO.: 883038/
 FILE NAME: 19-00153-00-BR-001.dgn
 PLOT DRIVER: il_cdf.plt
 PEN TABLE: p10.tbl



297 + 74.00
 CUT = 56.22
 FILL = 196.08
 TOPSOIL EXC = 117.51
 TOPSOIL PLACE = 25.35
 UNSUITABLE = 0.00

297 + 50.00
 CUT = 44.09
 FILL = 149.15
 TOPSOIL EXC = 88.18
 TOPSOIL PLACE = 30.49
 UNSUITABLE = 0.00

297 + 00.00
 CUT = 8.82
 FILL = 36.92
 TOPSOIL EXC = 12.67
 TOPSOIL PLACE = 30.88
 UNSUITABLE = 228.86

ELDAMAIN ROAD

STATE OF ILLINOIS
DEPARTMENT OF TRANSPORTATION

CROSS SECTIONS
ELDAMAIN ROAD

USER NAME: rbest
 PLOT SCALE:
 PLOT DATE: 6/29/2020

DESIGNED - JMR
 DRAWN - RCB
 CHECKED - APS
 DATE -

REVISED -
 REVISED -
 REVISED -
 REVISED -

SCALE: SHEET OF SHEETS STA. 297+00.00 TO STA. 297+74.00

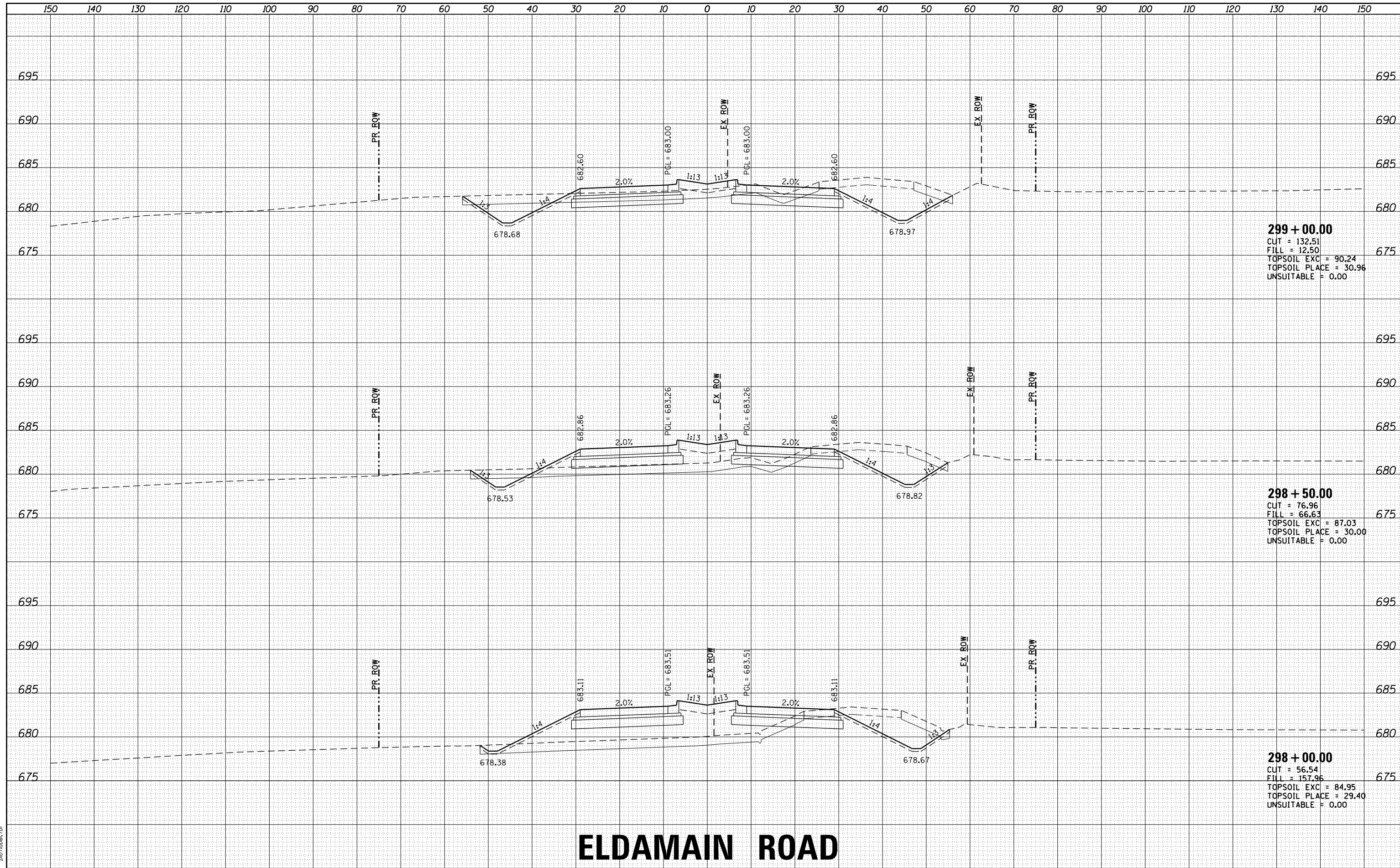
F.A.U. RE.	SECTION NO.	COUNTY	TOTAL SHEETS	SHEET NO.
4000	19-00153-00-BR	KENDALL	485	310
FED. ROAD DIST. NO. ILLINOIS FED. AID PROJECT			CONTRACT NO. 87731	



DATE	
BY	
FINAL SURVEY	SURVEYED
NOTE BOOK	PLOTTED
NO.	TEMPLATE
	AREAS
	CHECKED

DATE	
BY	
ORIGINAL SURVEY	SURVEYED
NOTE BOOK	PLOTTED
NO.	TEMPLATE
	AREAS
	CHECKED

HRG PROJECT NO.: 883038/
 FILE NAME: 38B_38B_38B_38B_38B_38B.dgn
 PLOT DRIVER: il_cdf_hw.plt
 PEN TABLE: p10.tbl



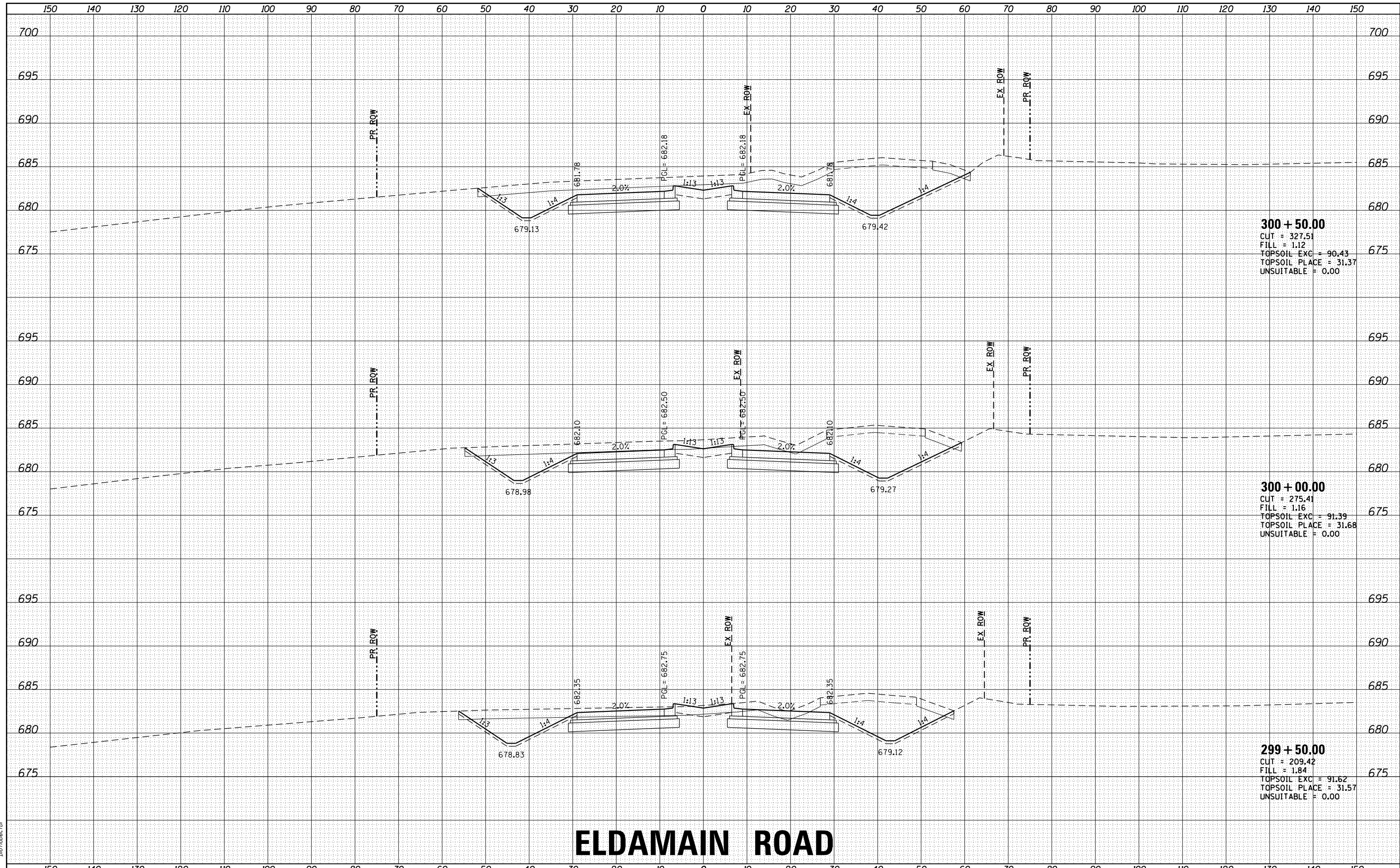
ELDAMAIN ROAD

	USER NAME: rbest DESIGNED: JMR DRAWN: RCB CHECKED: APS PLOT DATE: 6/29/2020	REVISED: - REVISED: - REVISED: - REVISED: -	STATE OF ILLINOIS DEPARTMENT OF TRANSPORTATION	CROSS SECTIONS ELDAMAIN ROAD	F.A.U. RTE.: 4000 SECTION NO.: 19-00153-00-BR COUNTY: KENDALL ILLINOIS FED. AID PROJECT	TOTAL SHEETS: 485 SHEET NO.: 311 CONTRACT NO.: 87731
	SCALE: SHEET OF SHEETS STA. 298+00.00 TO STA. 299+00.00	FED. ROAD DIST. NO.				

DATE	
BY	
FINAL SURVEY	SURVEYED
NOTE BOOK	PLOTTED
NO.	TEMPLATE
	AREAS
	CHECKED

DATE	
BY	
ORIGINAL SURVEY	SURVEYED
NOTE BOOK	PLOTTED
NO.	TEMPLATE
	AREAS
	CHECKED

HRG PROJECT NO: 883038/
 FILE NAME: 38B_383038.dgn
 PLOT DRIVER: il_cdf_hwrt_cf9
 PEN TABLE: p10tbl.tbl



300 + 50.00
 CUT = 327.51
 FILL = 1.12
 TOPSOIL EXC = 90.43
 TOPSOIL PLACE = 31.37
 UNSUITABLE = 0.00

300 + 00.00
 CUT = 275.41
 FILL = 1.16
 TOPSOIL EXC = 91.39
 TOPSOIL PLACE = 31.68
 UNSUITABLE = 0.00

299 + 50.00
 CUT = 209.42
 FILL = 1.84
 TOPSOIL EXC = 91.62
 TOPSOIL PLACE = 31.57
 UNSUITABLE = 0.00

ELDAMAIN ROAD

STATE OF ILLINOIS
 DEPARTMENT OF TRANSPORTATION

CROSS SECTIONS
 ELDAMAIN ROAD

USER NAME	- rbest
DESIGNED	- JMR
DRAWN	- RCB
CHECKED	- APS
DATE	-
PLOT SCALE	-
PLOT DATE	- 6/29/2020

DESIGNED	- JMR	REVISED	-
DRAWN	- RCB	REVISED	-
CHECKED	- APS	REVISED	-
DATE	-	REVISED	-

SCALE: SHEET OF SHEETS STA. 299+50.00 TO STA. 300+50.00

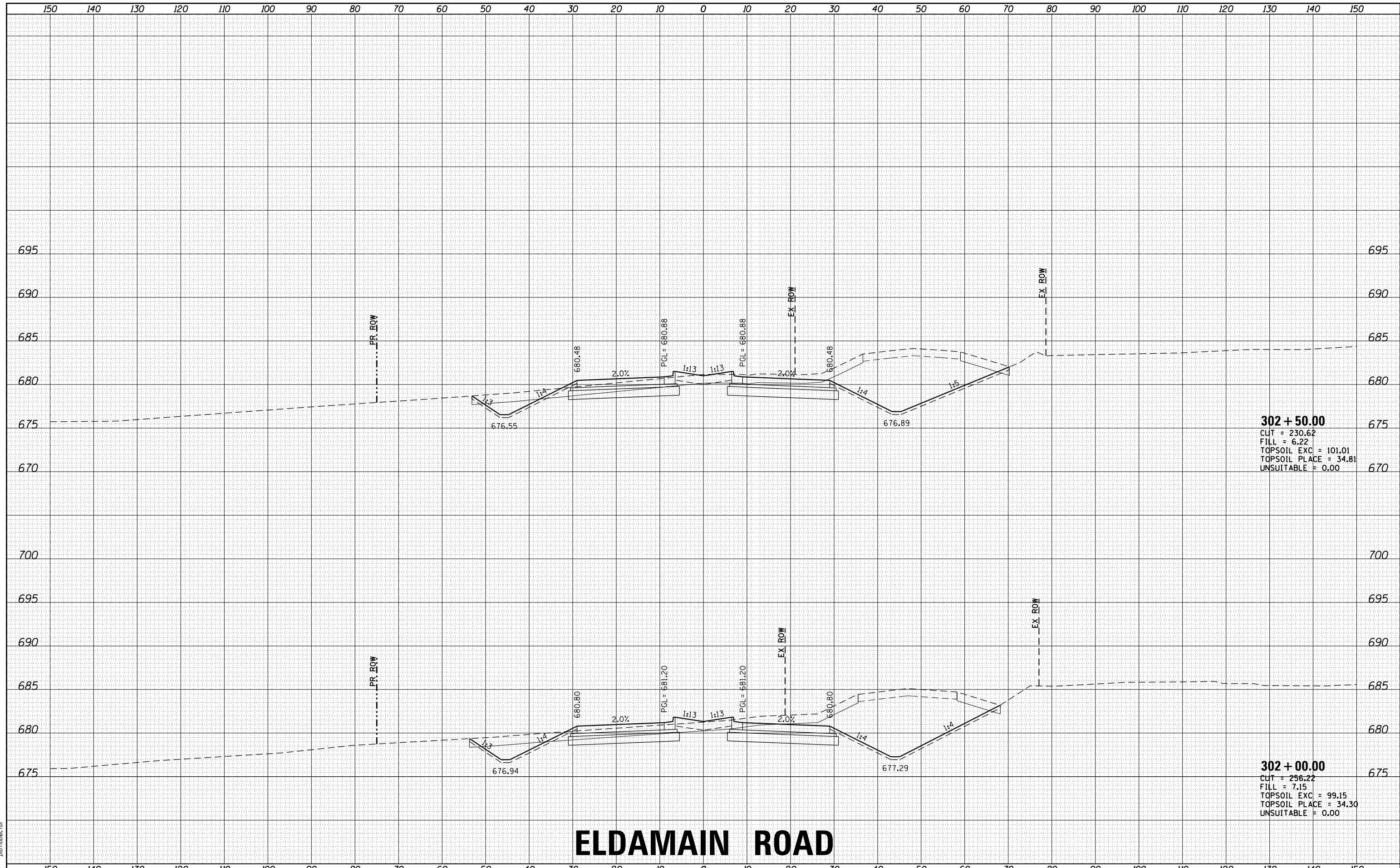
F.A.U. RTE.	SECTION NO.	COUNTY	TOTAL SHEETS	SHEET NO.
4000	19-00153-00-BR	KENDALL	485	312
FED. ROAD DIST. NO.			ILLINOIS FED. AID PROJECT	
			CONTRACT NO. 87731	



DATE	
BY	
FINAL SURVEY	SURVEYED
NOTE BOOK	PLOTTED
NO.	TEMPLATE
	AREAS
	CHECKED

DATE	
BY	
ORIGINAL SURVEY	SURVEYED
NOTE BOOK	PLOTTED
NO.	TEMPLATE
	AREAS
	CHECKED

HRG PROJECT NO: 883038/
 FILE NAME: 19-00153-00-BR_190101_eldmain.dgn
 PLOT DRIVER: il_caf_fw.plt
 PEN TABLE: p10.tbl



302 + 50.00
 CUT = 230.62
 FILL = 6.22
 TOPSOIL EXC = 101.01
 TOPSOIL PLACE = 34.81
 UNSUITABLE = 0.00

302 + 00.00
 CUT = 256.22
 FILL = 7.15
 TOPSOIL EXC = 99.15
 TOPSOIL PLACE = 34.30
 UNSUITABLE = 0.00

ELDAMAIN ROAD

STATE OF ILLINOIS
 DEPARTMENT OF TRANSPORTATION

CROSS SECTIONS
 ELDAMAIN ROAD

USER NAME	- rbest	DESIGNED	- JMR	REVISED	-
		DRAWN	- RCB	REVISED	-
PLOT SCALE	-	CHECKED	- APS	REVISED	-
PLOT DATE	- 6/29/2020	DATE	-	REVISED	-

SCALE: SHEET OF SHEETS STA. 302+00.00 TO STA. 302+50.00

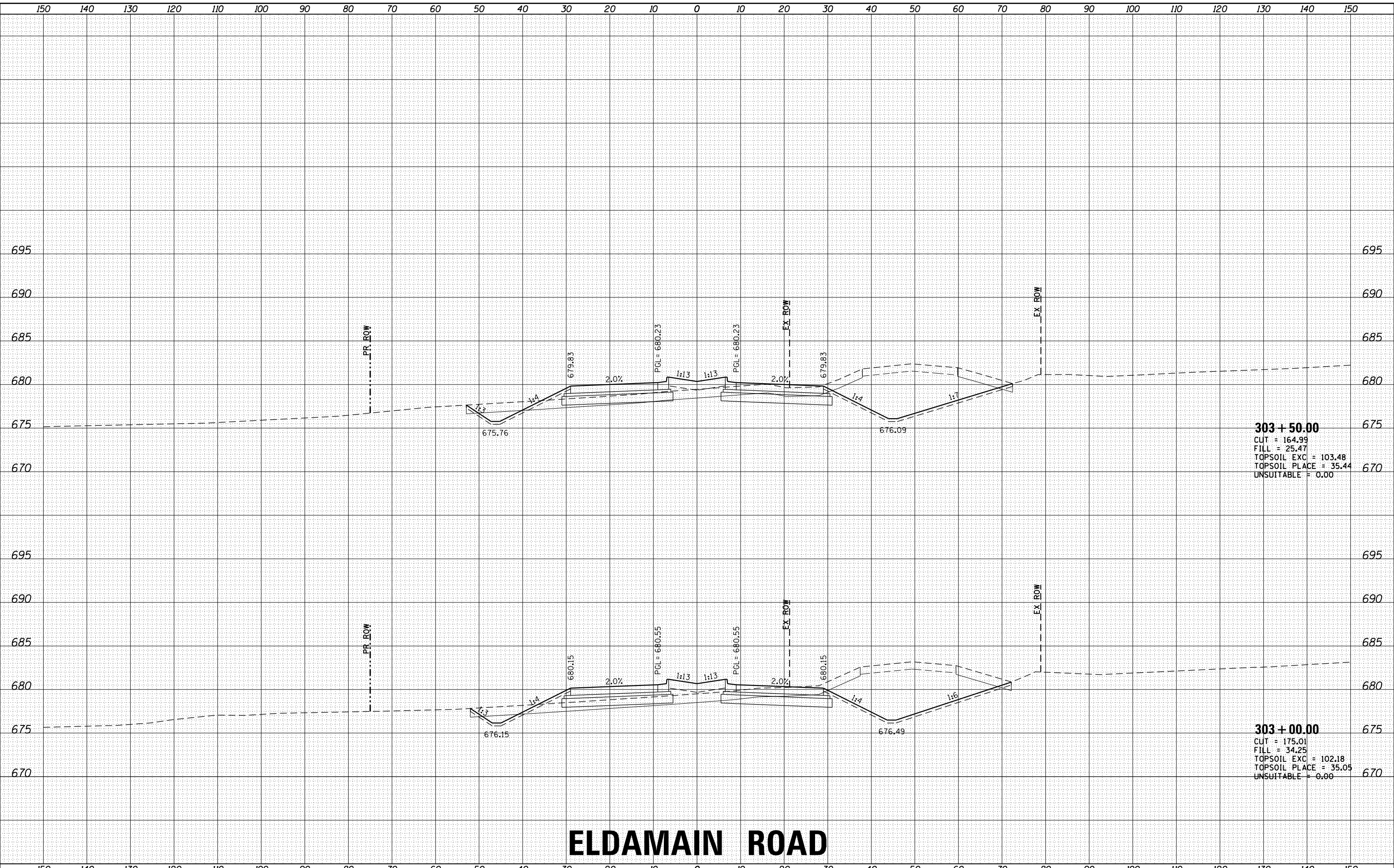
F.A.U. RTE.	SECTION NO.	COUNTY	TOTAL SHEETS	SHEET NO.
4000	19-00153-00-BR	KENDALL	485	314
FED. ROAD DIST. NO. ILLINOIS FED. AID PROJECT			CONTRACT NO. 87731	



DATE	
BY	
FINISHED SURVEY	
NOTED SURVEY	
NO. OF AREAS CHECKED	

DATE	
BY	
ORIGINAL SURVEY	
NOTED SURVEY	
NO. OF AREAS CHECKED	

HRG PROJECT NO: 883038
 FILE NAME: srb_eshnrd_eldmain.dgn
 PLOT DRIVER: il_cad_dwg.plt
 PEN TABLE: pnttbl.tbl



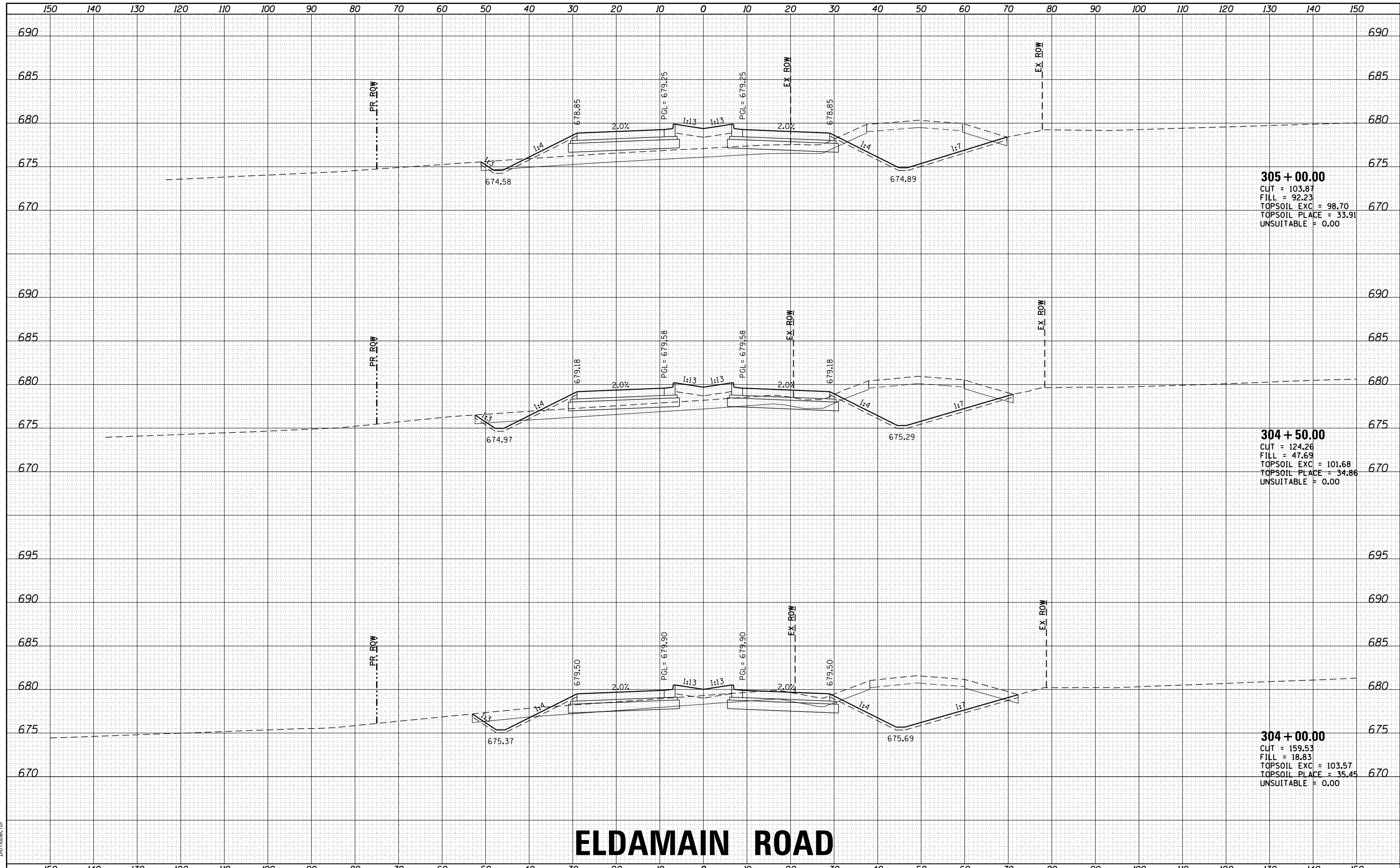
ELDAMAIN ROAD

	USER NAME : rbest PLOT SCALE : PLOT DATE : 6/29/2020	DESIGNED - JMR DRAWN - RCB CHECKED - APS DATE -	REVISED - REVISED - REVISED - REVISED -	STATE OF ILLINOIS DEPARTMENT OF TRANSPORTATION	CROSS SECTIONS ELDAMAIN ROAD	SCALE: SHEET OF SHEETS STA. 303+00.00 TO STA. 303+50.00	F.A.U. RTE. 4000	SECTION NO. 19-00153-00-BR	COUNTY KENDALL	TOTAL SHEETS 485	SHEET NO. 315
	FED. ROAD DIST. NO. ILLINOIS FED. AID PROJECT CONTRACT NO. 87731										

DATE	
BY	
FINAL SURVEY	SURVEYED
NOTE BOOK	PLOTTED
NO.	TEMPLATE
	AREAS CHECKED

DATE	
BY	
ORIGINAL SURVEY	SURVEYED
NOTE BOOK	PLOTTED
NO.	TEMPLATE
	AREAS CHECKED

HRG PROJECT NO.: 883038/
 FILE NAME: 38B_383038.dgn
 PLOT DRIVER: il_cdf_hwrt_cfg
 PEN TABLE: p10tbl.tbl



305 + 00.00
 CUT = 103.87
 FILL = 92.23
 TOPSOIL EXC = 98.70
 TOPSOIL PLACE = 33.91
 UNSUITABLE = 0.00

304 + 50.00
 CUT = 124.26
 FILL = 47.69
 TOPSOIL EXC = 101.68
 TOPSOIL PLACE = 34.86
 UNSUITABLE = 0.00

304 + 00.00
 CUT = 159.53
 FILL = 18.83
 TOPSOIL EXC = 103.57
 TOPSOIL PLACE = 35.45
 UNSUITABLE = 0.00

ELDAMAIN ROAD

STATE OF ILLINOIS
 DEPARTMENT OF TRANSPORTATION

CROSS SECTIONS
 ELDAMAIN ROAD



USER NAME: rbest
 DESIGNED: JMR
 DRAWN: RCB
 CHECKED: APS
 DATE: 6/29/2020

REVISED: -
 REVISED: -
 REVISED: -
 REVISED: -

REVISED: -
 REVISED: -
 REVISED: -

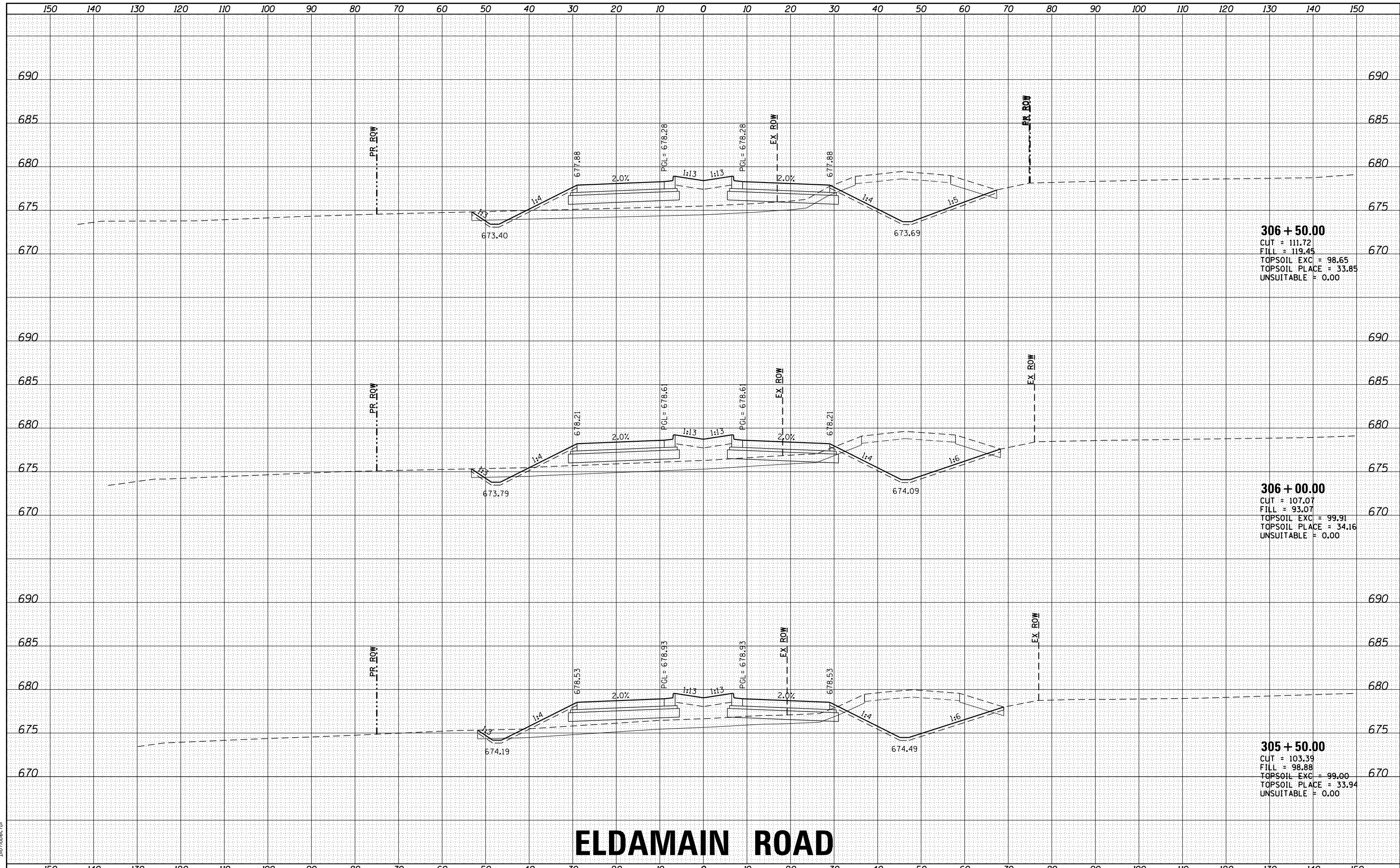
SCALE: SHEET OF SHEETS STA. 304+00.00 TO STA. 305+00.00

F.A.U. RTE.	SECTION NO.	COUNTY	TOTAL SHEETS	SHEET NO.
4000	19-00153-00-BR	KENDALL	485	316
FED. ROAD DIST. NO. ILLINOIS FED. AID PROJECT			CONTRACT NO. 87731	

DATE	
BY	
FINAL SURVEY	SURVEYED
NOTE BOOK NO.	PLOTTED
	TEMPLATE
	AREAS
	CHECKED

DATE	
BY	
ORIGINAL SURVEY	SURVEYED
NOTE BOOK NO.	PLOTTED
	TEMPLATE
	AREAS
	CHECKED

HRG PROJECT NO.: 883038/
 FILE NAME: 38B_19-00153-00-00.dgn
 PLOT DRIVER: il_cdf_hwrt_cf9
 PEN TABLE: p10tbl.tbl



306 + 50.00
 CUT = 111.72
 FILL = 119.45
 TOPSOIL EXC = 98.65
 TOPSOIL PLACE = 33.85
 UNSUITABLE = 0.00

306 + 00.00
 CUT = 107.07
 FILL = 93.07
 TOPSOIL EXC = 99.91
 TOPSOIL PLACE = 34.16
 UNSUITABLE = 0.00

305 + 50.00
 CUT = 103.39
 FILL = 98.88
 TOPSOIL EXC = 99.00
 TOPSOIL PLACE = 33.94
 UNSUITABLE = 0.00

ELDAMAIN ROAD

STATE OF ILLINOIS
DEPARTMENT OF TRANSPORTATION

CROSS SECTIONS
ELDAMAIN ROAD

USER NAME: rbest
 PLOT SCALE: -
 PLOT DATE: 6/29/2020

DESIGNED - JMR
 DRAWN - RCB
 CHECKED - APS
 DATE -

REVISED -
 REVISED -
 REVISED -
 REVISED -

SCALE: SHEET OF SHEETS STA. 305+50.00 TO STA. 306+50.00

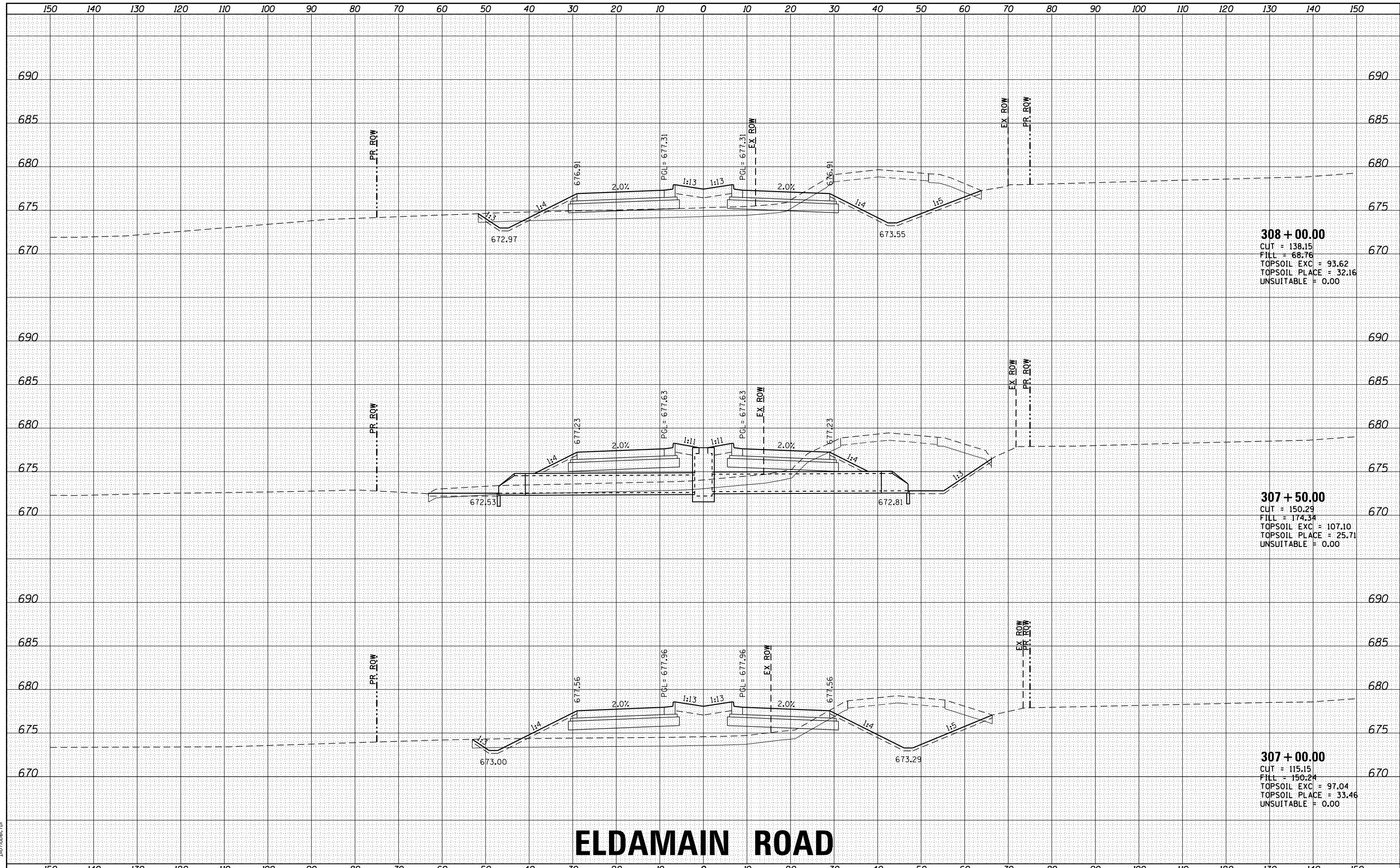
F.A.U. RTE.	SECTION NO.	COUNTY	TOTAL SHEETS	SHEET NO.
4000	19-00153-00-BR	KENDALL	485	317
FED. ROAD DIST. NO.			ILLINOIS FED. AID PROJECT	
			CONTRACT NO. 87731	



DATE	
BY	
ORIGINAL SURVEY	
SURVEYED	
PLOTTED	
TEMPLATE	
AREAS	
AREAS CHECKED	
NO.	

DATE	
BY	
ORIGINAL SURVEY	
SURVEYED	
PLOTTED	
TEMPLATE	
AREAS	
AREAS CHECKED	
NO.	

HRG PROJECT NO.: 883038/
 FILE NAME: 38B_38B_38B_38B_38B_38B.dgn
 PLOT DRIVER: il_cdf_hwrt_cfg
 PEN TABLE: p10tbl.tbl



ELDAMAIN ROAD

STATE OF ILLINOIS
 DEPARTMENT OF TRANSPORTATION

CROSS SECTIONS
 ELDAMAIN ROAD

USER NAME	- rbest
DESIGNED	- JMR
DRAWN	- RCB
CHECKED	- APS
DATE	-
PLOT DATE	- 6/29/2020

REVIS	-
REVIS	-
REVIS	-
REVIS	-

SCALE: SHEET OF SHEETS STA. 307+00.00 TO STA. 308+00.00

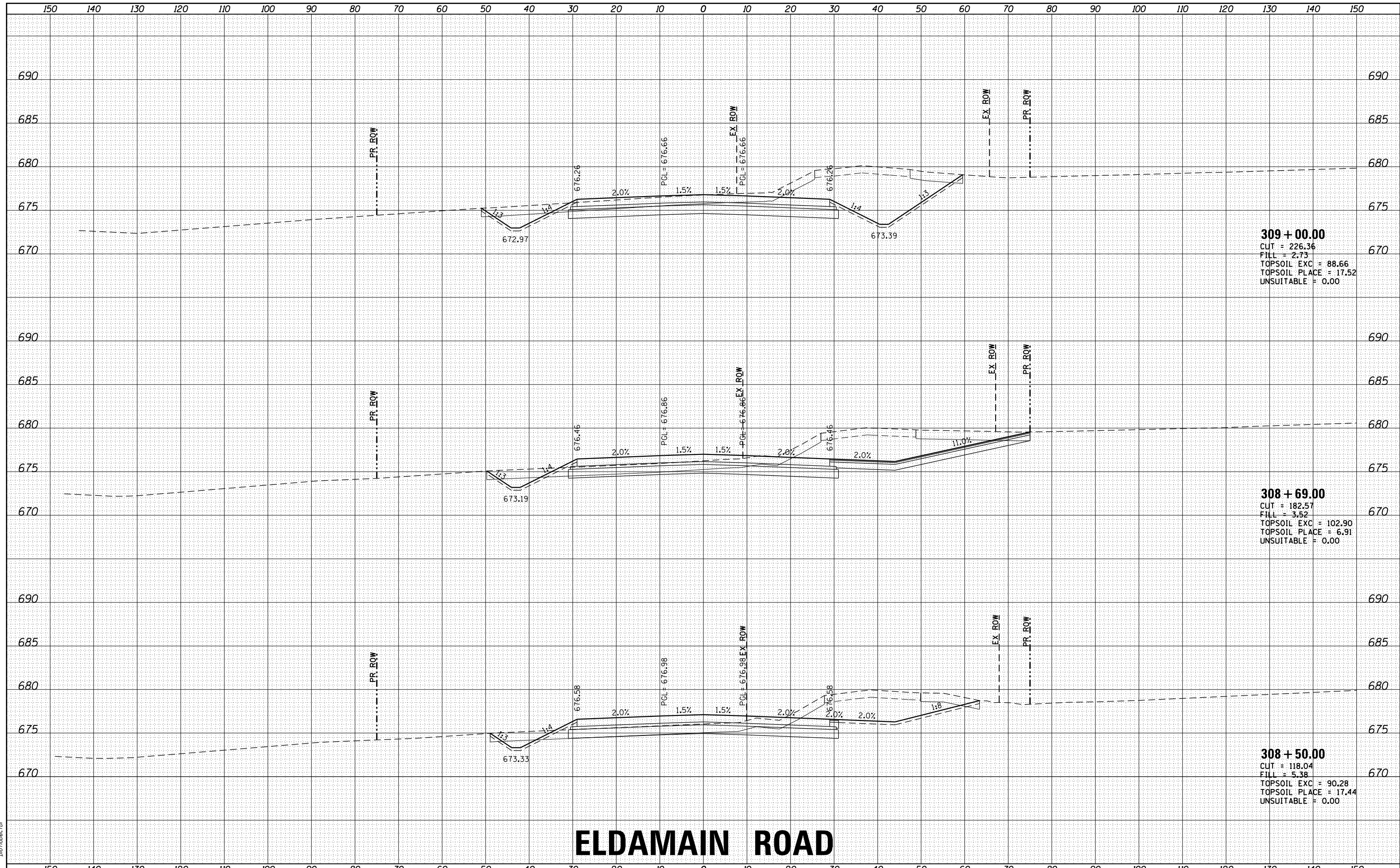
F.A.U. RTE.	SECTION NO.	COUNTY	TOTAL SHEETS	SHEET NO.
4000	19-00153-00-BR	KENDALL	485	318
FED. ROAD DIST. NO.			ILLINOIS FED. AID PROJECT	
			CONTRACT NO. 87731	



DATE	
BY	
ORIGINAL SURVEY NO.	
SURVEYED	
PLOTTED	
TEMPLATE	
AREAS	
AREAS CHECKED	
NO.	

DATE	
BY	
ORIGINAL SURVEY NO.	
SURVEYED	
PLOTTED	
TEMPLATE	
AREAS	
AREAS CHECKED	
NO.	

HRG PROJECT NO.: 883038/
 FILE NAME: 38B_19-00153-00-01.dgn
 PLOT DRIVER: il_cdf_hwrt_cf9
 PEN TABLE: p10tbl.tbl



ELDAMAIN ROAD

STATE OF ILLINOIS
 DEPARTMENT OF TRANSPORTATION

CROSS SECTIONS
 ELDAMAIN ROAD

USER NAME	- rbest
DESIGNED	- JMR
DRAWN	- RCB
CHECKED	- APS
DATE	-
REVISIONS	
REVISED	-
REVISED	-
REVISED	-
REVISED	-

SCALE: SHEET OF SHEETS STA. 308+50.00 TO STA. 309+00.00

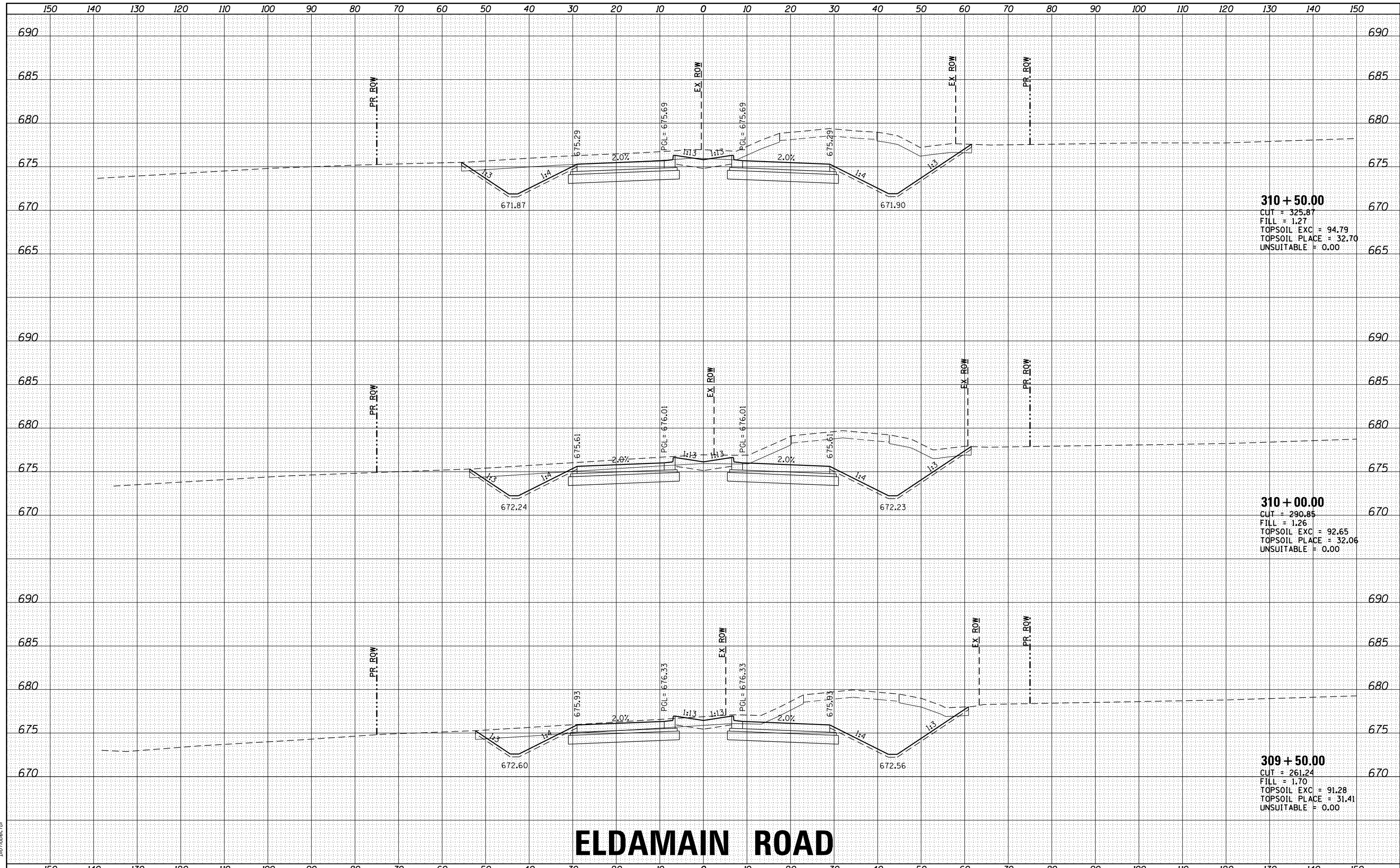
F.A.U. RTE.	SECTION NO.	COUNTY	TOTAL SHEETS	SHEET NO.
4000	19-00153-00-BR	KENDALL	485	319
FED. ROAD DIST. NO.			ILLINOIS FED. AID PROJECT	
			CONTRACT NO. 87731	



DATE	
BY	
SURVEYED	
PLOTTED	
TEMPLATE	
AREAS	
AREAS CHECKED	
FINAL SURVEY	
NOTE BOOK	
NO.	

DATE	
BY	
SURVEYED	
PLOTTED	
TEMPLATE	
AREAS	
AREAS CHECKED	
ORIGINAL SURVEY	
NOTE BOOK	
NO.	

HRG PROJECT NO.: 883038/
 FILE NAME: 38B_19-00153-00-00-00.dgn
 PLOT DRIVER: il_cdf_hwrt_cfg
 PEN TABLE: p10tbl.tbl



ELDAMAIN ROAD

STATE OF ILLINOIS
 DEPARTMENT OF TRANSPORTATION

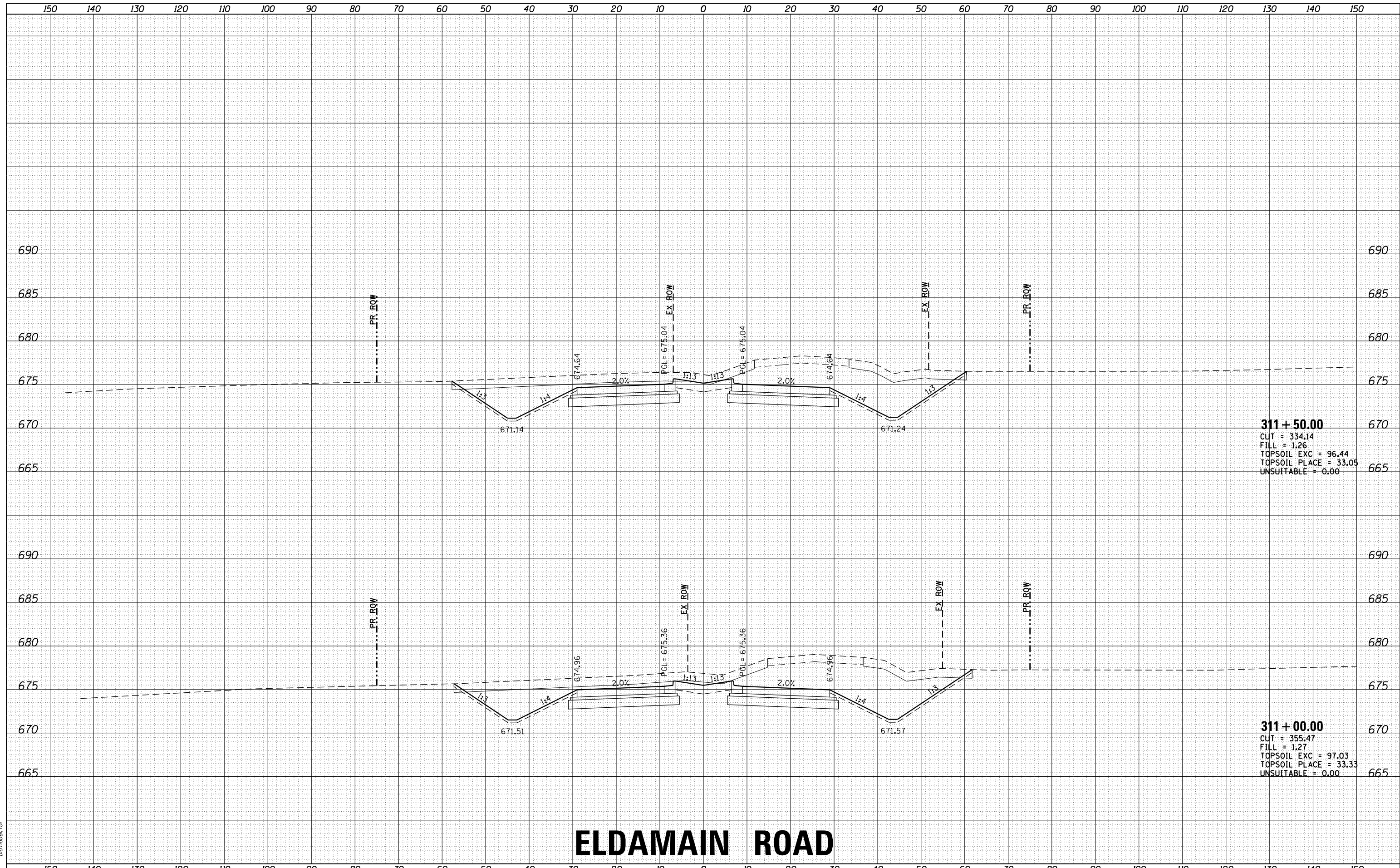
CROSS SECTIONS
 ELDAMAIN ROAD

HRGreen.com Illinois Professional Design Firm #184-001322	USER NAME: rbest	DESIGNED - JMR	REVISIED -	SCALE: SHEET OF SHEETS STA. 309+50.00 TO STA. 310+50.00	F.A.U. RTE. 4000	SECTION NO. 19-00153-00-BR	COUNTY KENDALL	TOTAL SHEETS 485	SHEET NO. 320
HRGreen	PLOT SCALE:	DRAWN - RCB	REVISIED -		FED. ROAD DIST. NO.	ILLINOIS FED. AID PROJECT	CONTRACT NO. 87731		
	PLOT DATE: 6/29/2020	CHECKED - APS	REVISIED -						

DATE	
BY	
FINAL SURVEY	SURVEYED
NOTE BOOK	PLOTTED
NO.	AREAS CHECKED

DATE	
BY	
ORIGINAL SURVEY	SURVEYED
NOTE BOOK	PLOTTED
NO.	AREAS CHECKED

HRG PROJECT NO: 883038/
 FILE NAME: 38B_19-00153-00-eldmain.dgn
 PLOT DRIVER: il_cdf_hw.plt
 PEN TABLE: p10.tbl



311 + 50.00
 CUT = 334.14
 FILL = 1.26
 TOPSOIL EXC = 96.44
 TOPSOIL PLACE = 33.05
 UNSUITABLE = 0.00

311 + 00.00
 CUT = 355.47
 FILL = 1.27
 TOPSOIL EXC = 97.03
 TOPSOIL PLACE = 33.33
 UNSUITABLE = 0.00

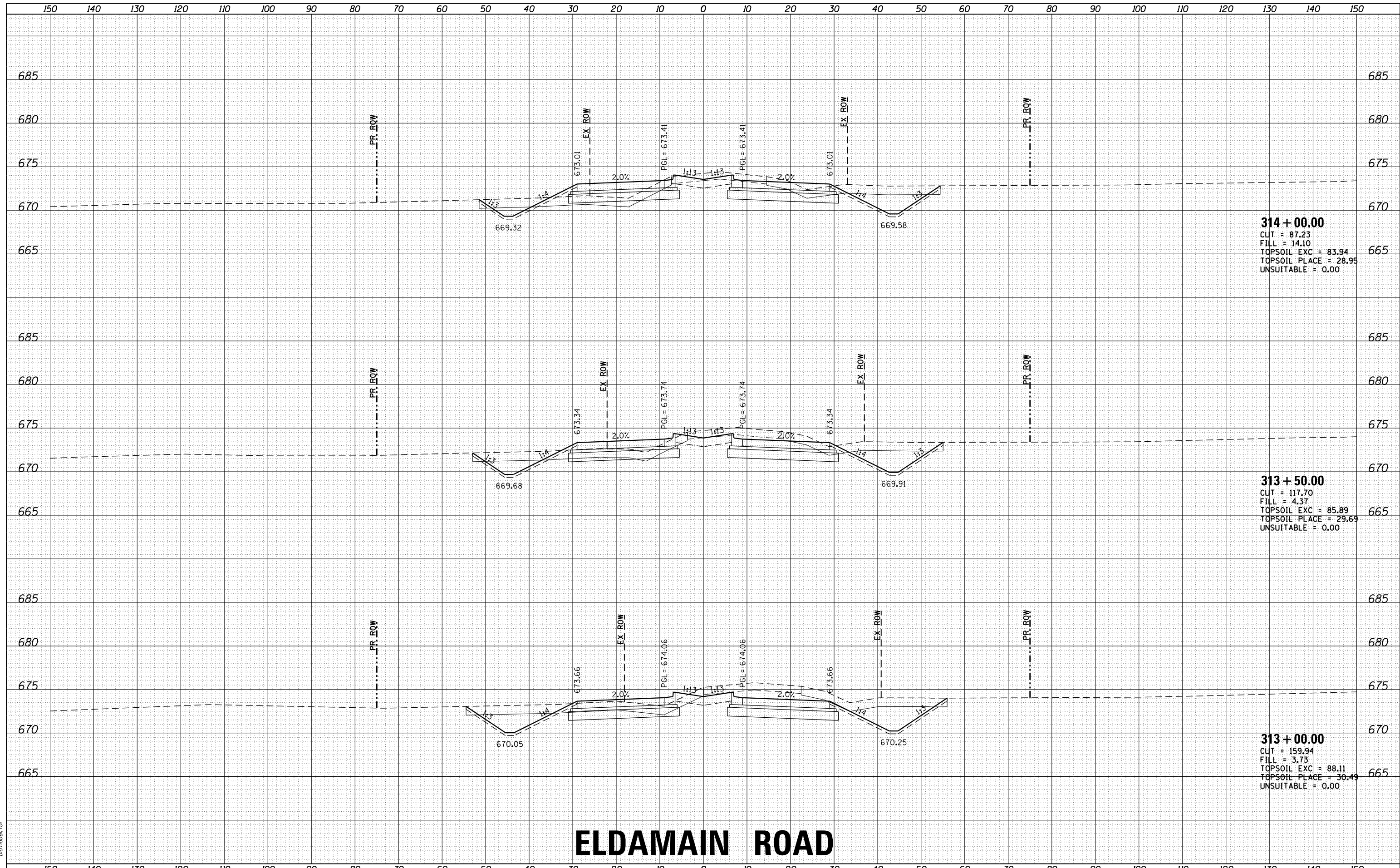
ELDAMAIN ROAD

HRGreen.com Illinois Professional Design Firm #184-001322	USER NAME: rbest DESIGNED - JMR DRAWN - RCB CHECKED - APS DATE - 6/29/2020	REVISED - REVISED - REVISED - REVISED -	STATE OF ILLINOIS DEPARTMENT OF TRANSPORTATION	CROSS SECTIONS ELDAMAIN ROAD	F.A.U. R.E. 4000 SECTION NO. 19-00153-00-BR COUNTY KENDALL TOTAL SHEETS 485 SHEET NO. 321 CONTRACT NO. 87731
SCALE: SHEET OF SHEETS STA. 311+00.00 TO STA. 311+50.00			FED. ROAD DIST. NO. ILLINOIS FED. AID PROJECT		

DATE	
BY	
FINAL SURVEY NO.	
SURVEYED	
PLOTTED	
TEMPLATE	
AREAS	
CHECKED	

DATE	
BY	
ORIGINAL SURVEY NO.	
SURVEYED	
PLOTTED	
TEMPLATE	
AREAS	
CHECKED	

HRG PROJECT NO: 883038/
 FILE NAME: 38B_19-00153-00-00.dgn
 PLOT DRIVER: il_cdf_hwrt_cf9
 PEN TABLE: p10tbl.tbl



314 + 00.00
 CUT = 87.23
 FILL = 14.10
 TOPSOIL EXC = 83.94
 TOPSOIL PLACE = 28.95
 UNSUITABLE = 0.00

313 + 50.00
 CUT = 117.70
 FILL = 4.37
 TOPSOIL EXC = 85.89
 TOPSOIL PLACE = 29.69
 UNSUITABLE = 0.00

313 + 00.00
 CUT = 159.94
 FILL = 3.73
 TOPSOIL EXC = 88.11
 TOPSOIL PLACE = 30.49
 UNSUITABLE = 0.00

ELDAMAIN ROAD



USER NAME: rbest
 DESIGNED: JMR
 DRAWN: RCB
 CHECKED: APS
 DATE: 6/29/2020

REVISIED: -
 REVISIED: -
 REVISIED: -
 REVISIED: -

STATE OF ILLINOIS
 DEPARTMENT OF TRANSPORTATION

CROSS SECTIONS
 ELDAMAIN ROAD

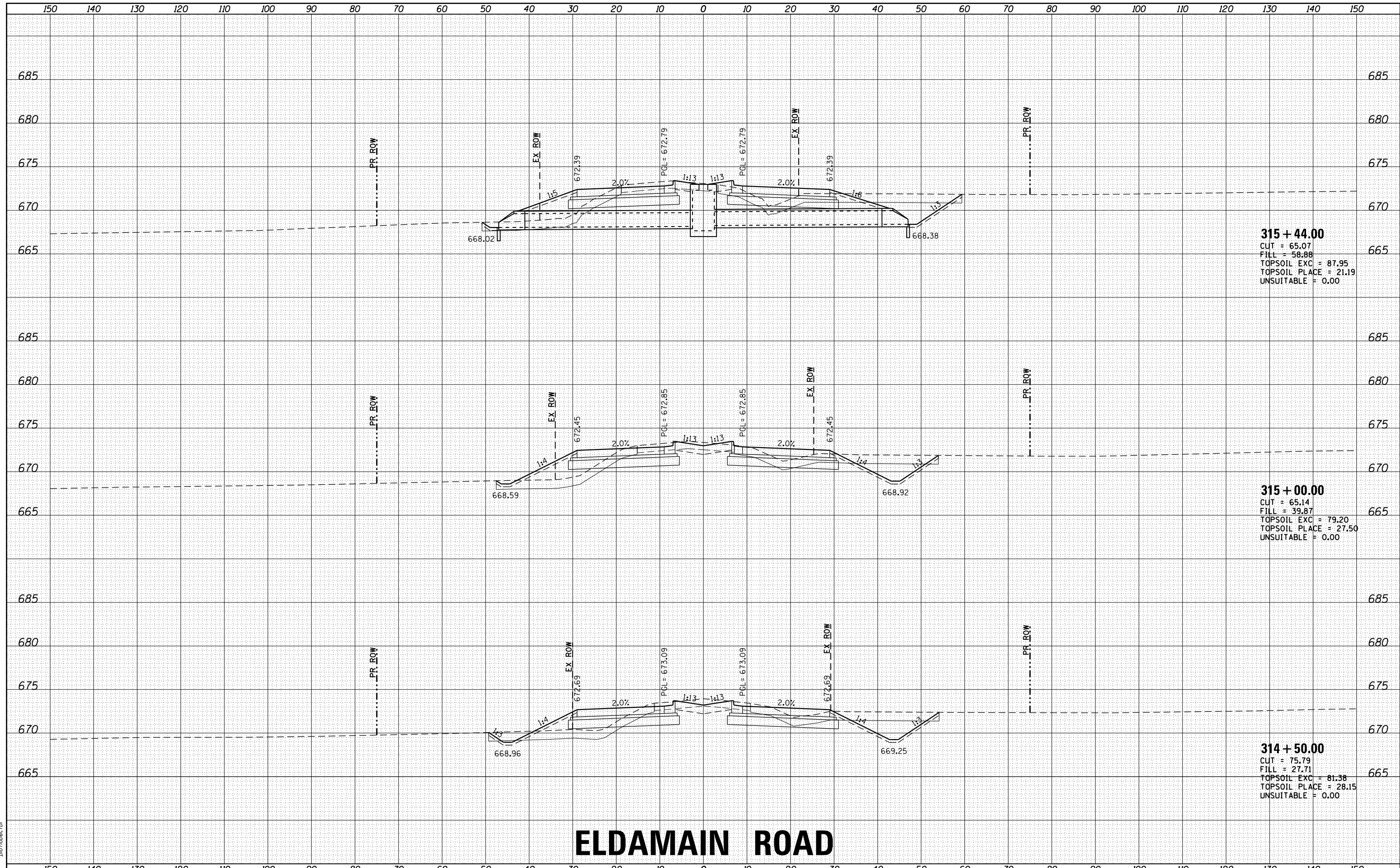
SCALE: SHEET OF SHEETS STA. 313+00.00 TO STA. 314+00.00

F.A.U. RTE.	SECTION NO.	COUNTY	TOTAL SHEETS	SHEET NO.
4000	19-00153-00-BR	KENDALL	485	323
FED. ROAD DIST. NO. ILLINOIS FED. AID PROJECT			CONTRACT NO. 87731	

DATE	
BY	
FINAL SURVEY	SURVEYED
NOTE BOOK	PLOTTED
NO.	TEMPLATE
	AREAS
	CHECKED

DATE	
BY	
ORIGINAL SURVEY	SURVEYED
NOTE BOOK	PLOTTED
NO.	TEMPLATE
	AREAS
	CHECKED

HRG PROJECT NO.: 883038/
 FILE NAME: 38B_19-00153-00-00-00.dgn
 PLOT DRIVER: il_cdf_hwrt_cf9
 PEN TABLE: p10tbl.tbl



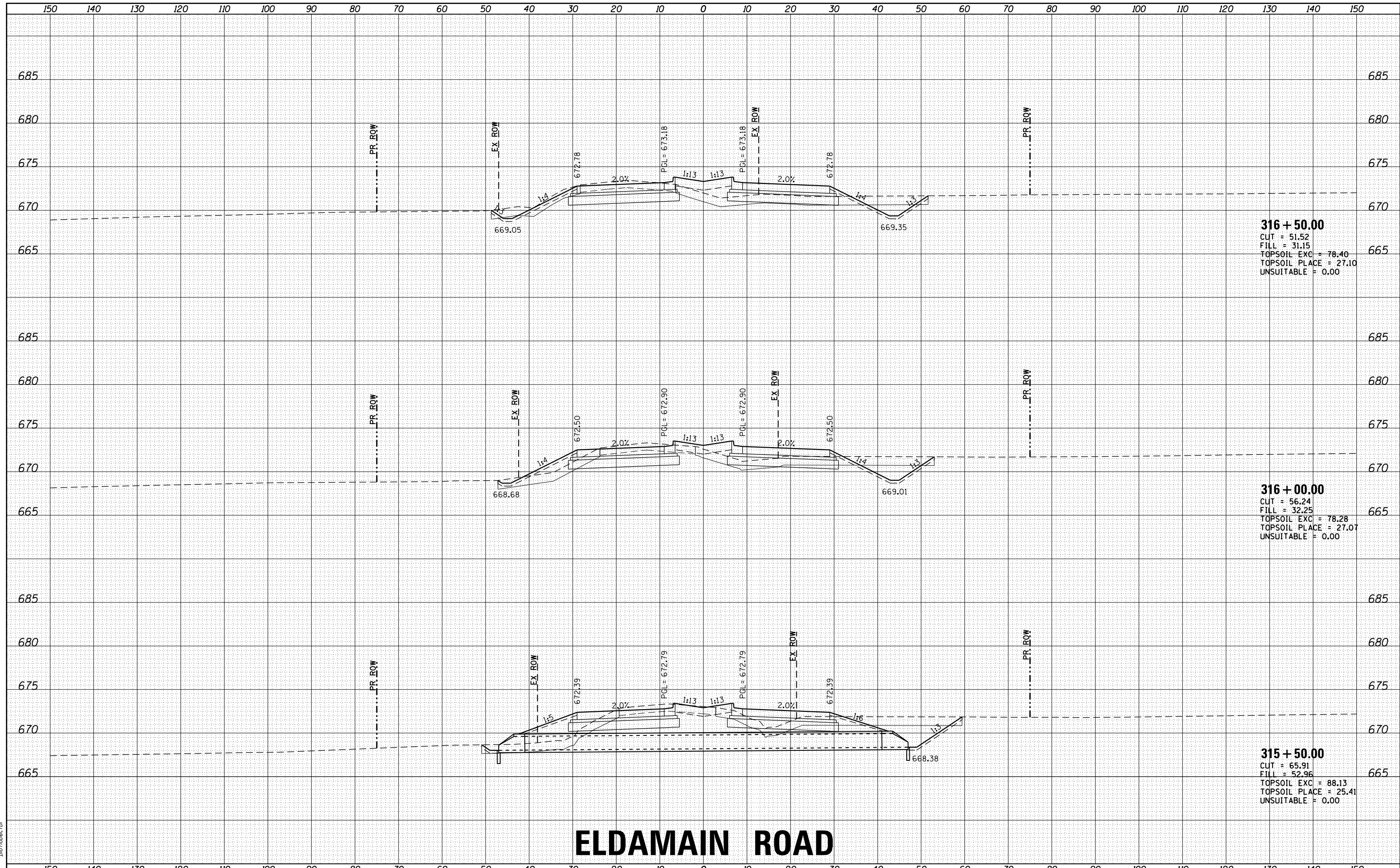
ELDAMAIN ROAD

HRGreen	HRGreen.com Illinois Professional Design Firm #184-001322	USER NAME: rbest	DESIGNED - JMR	REVISED -	STATE OF ILLINOIS DEPARTMENT OF TRANSPORTATION	CROSS SECTIONS ELDAMAIN ROAD		F.A.U. RTE. 4000	SECTION NO. 19-00153-00-BR	COUNTY KENDALL	TOTAL SHEETS 485	SHEET NO. 324	
		PLOT SCALE -	DRAWN - RCB	REVISED -		SCALE:	SHEET	OF	SHEETS	STA. 314+50.00	TO STA. 315+44.00	FED. ROAD DIST. NO.	ILLINOIS FED. AID PROJECT
		PLOT DATE: 6/29/2020	CHECKED - APS	REVISED -								CONTRACT NO. 87731	

DATE	
BY	
FINAL SURVEY	SURVEYED
NOTE BOOK	PLOTTED
NO.	TEMPLATE
	AREAS
	CHECKED

DATE	
BY	
ORIGINAL SURVEY	SURVEYED
NOTE BOOK	PLOTTED
NO.	TEMPLATE
	AREAS
	CHECKED

HRG PROJECT NO.: 883038/
 FILE NAME: 38B_38B_38B.dgn
 PLOT DRIVER: il_cdf_hwrt_cf9
 PEN TABLE: p10tbl.tbl



ELDAMAIN ROAD

STATE OF ILLINOIS
 DEPARTMENT OF TRANSPORTATION

CROSS SECTIONS
 ELDAMAIN ROAD



USER NAME	- rbest
DESIGNED	- JMR
DRAWN	- RCB
CHECKED	- APS
DATE	- 6/29/2020

REVISIED	-
REVISIED	-
REVISIED	-
REVISIED	-

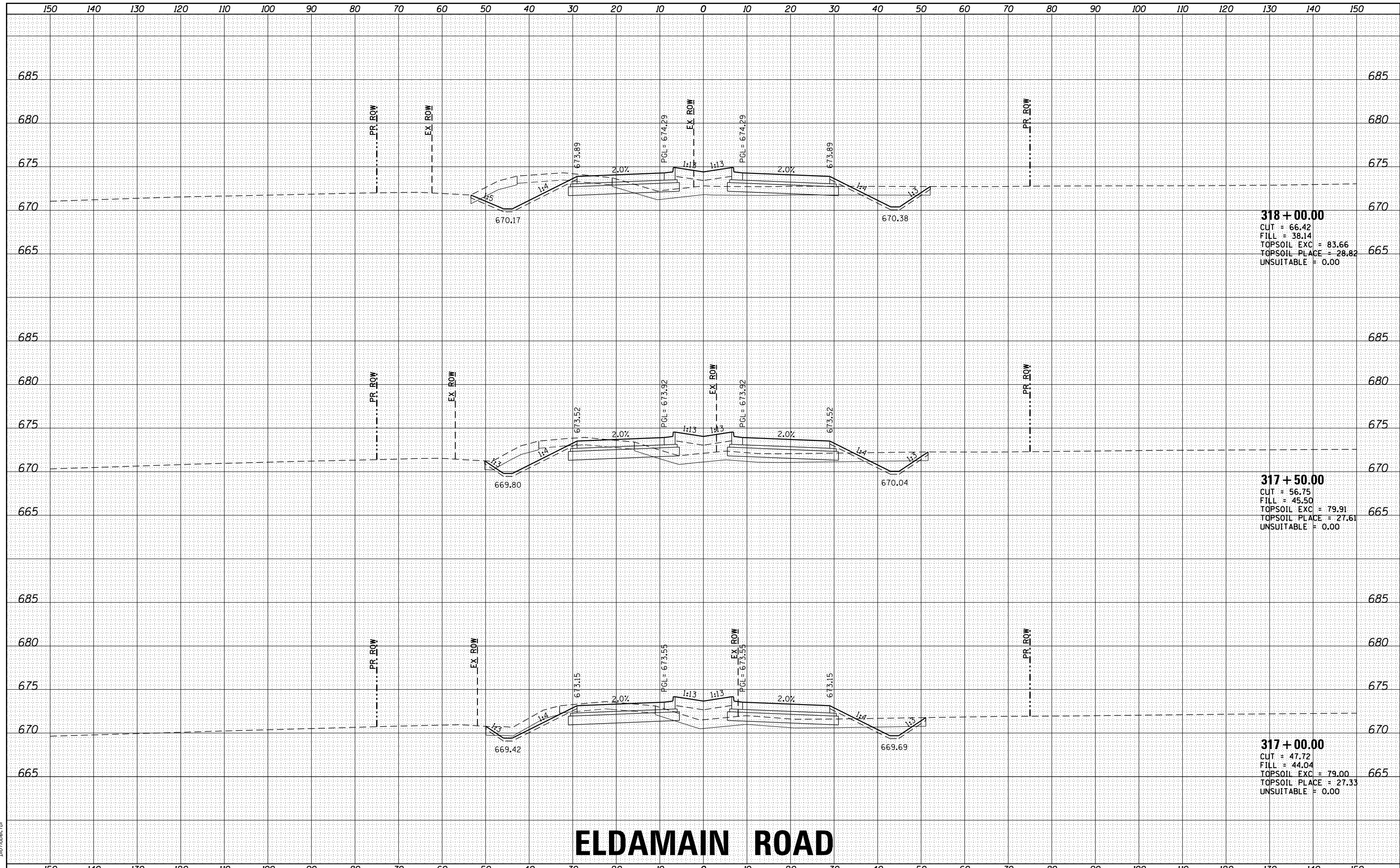
SCALE:	SHEET	OF	SHEETS	STA. 315+50.00	TO STA. 316+50.00
--------	-------	----	--------	----------------	-------------------

F.A.U. RTE.	SECTION NO.	COUNTY	TOTAL SHEETS	SHEET NO.
4000	19-00153-00-BR	KENDALL	485	325
FED. ROAD DIST. NO.			ILLINOIS FED. AID PROJECT	CONTRACT NO. 87731

DATE	
BY	
FINAL SURVEY NO.	
SURVEYED	
PLOTTED	
TEMPLATE	
AREAS	
CHECKED	

DATE	
BY	
ORIGINAL SURVEY NO.	
SURVEYED	
PLOTTED	
TEMPLATE	
AREAS	
CHECKED	

HRC PROJECT NO: 883038/
 FILE NAME: 19-00153-00-BR.dgn
 PLOT DRIVER: il_cdf_hwrt_cfy
 PEN TABLE: p10tbl.tbl



318 + 00.00
 CUT = 66.42
 FILL = 38.14
 TOPSOIL EXC = 83.66
 TOPSOIL PLACE = 28.82
 UNSUITABLE = 0.00

317 + 50.00
 CUT = 56.75
 FILL = 45.50
 TOPSOIL EXC = 79.91
 TOPSOIL PLACE = 27.61
 UNSUITABLE = 0.00

317 + 00.00
 CUT = 47.72
 FILL = 44.04
 TOPSOIL EXC = 79.00
 TOPSOIL PLACE = 27.33
 UNSUITABLE = 0.00

ELDAMAIN ROAD

STATE OF ILLINOIS
DEPARTMENT OF TRANSPORTATION

CROSS SECTIONS
ELDAMAIN ROAD

USER NAME: rbest	DESIGNED - JMR	REVISED -
	DRAWN - RCB	REVISED -
PLOT SCALE -	CHECKED - APS	REVISED -
PLOT DATE: 6/29/2020	DATE -	REVISED -

SCALE: SHEET OF SHEETS STA. 317+00.00 TO STA. 318+00.00

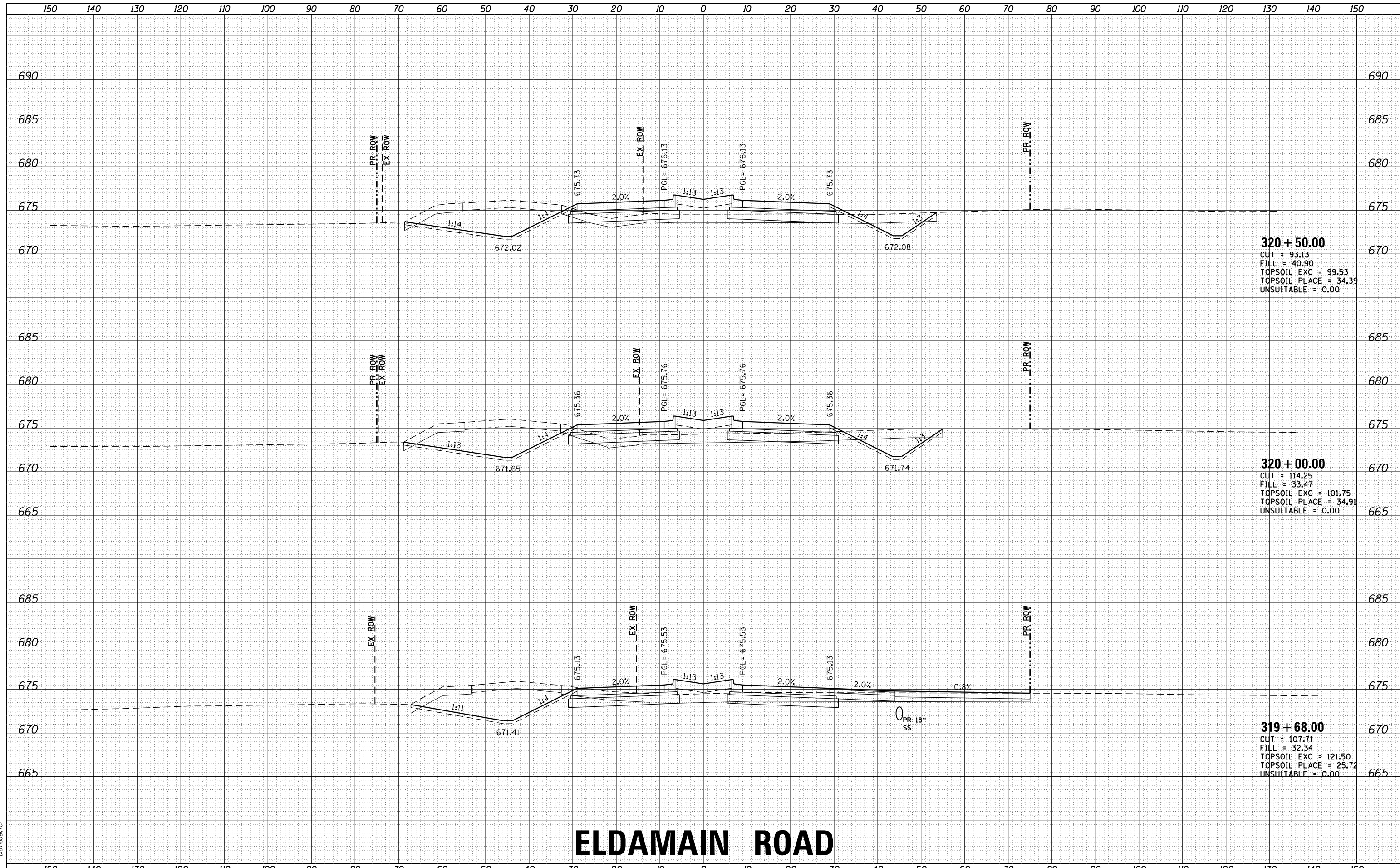
F.A.U. RTE.	SECTION NO.	COUNTY	TOTAL SHEETS	SHEET NO.
4000	19-00153-00-BR	KENDALL	485	326
FED. ROAD DIST. NO. ILLINOIS FED. AID PROJECT			CONTRACT NO. 87731	



DATE	
BY	
FINAL SURVEY	SURVEYED
NOTE BOOK	PLOTTED
NO.	TEMPLATE
	AREAS
	CHECKED

DATE	
BY	
ORIGINAL SURVEY	SURVEYED
NOTE BOOK	PLOTTED
NO.	TEMPLATE
	AREAS
	CHECKED

HRG PROJECT NO: 883038/
 FILE NAME: 38B_383038_01_eldmain.dgn
 PLOT DRIVER: il_caf_fw.plt
 PEN TABLE: p10.tbl



320 + 50.00
 CUT = 93.13
 FILL = 40.90
 TOPSOIL EXC = 99.53
 TOPSOIL PLACE = 34.39
 UNSUITABLE = 0.00

320 + 00.00
 CUT = 114.25
 FILL = 33.47
 TOPSOIL EXC = 101.75
 TOPSOIL PLACE = 34.91
 UNSUITABLE = 0.00

319 + 68.00
 CUT = 107.71
 FILL = 32.34
 TOPSOIL EXC = 121.50
 TOPSOIL PLACE = 25.72
 UNSUITABLE = 0.00

ELDAMAIN ROAD

STATE OF ILLINOIS
 DEPARTMENT OF TRANSPORTATION

CROSS SECTIONS
 ELDAMAIN ROAD

USER NAME	- rbest
DESIGNED	- JMR
DRAWN	- RCB
CHECKED	- APS
DATE	-
PLOT SCALE	-
PLOT DATE	- 6/29/2020

DESIGNED	- JMR	REVISED	-
DRAWN	- RCB	REVISED	-
CHECKED	- APS	REVISED	-
DATE	-	REVISED	-

SCALE: SHEET OF SHEETS STA. 319+68.00 TO STA. 320+50.00

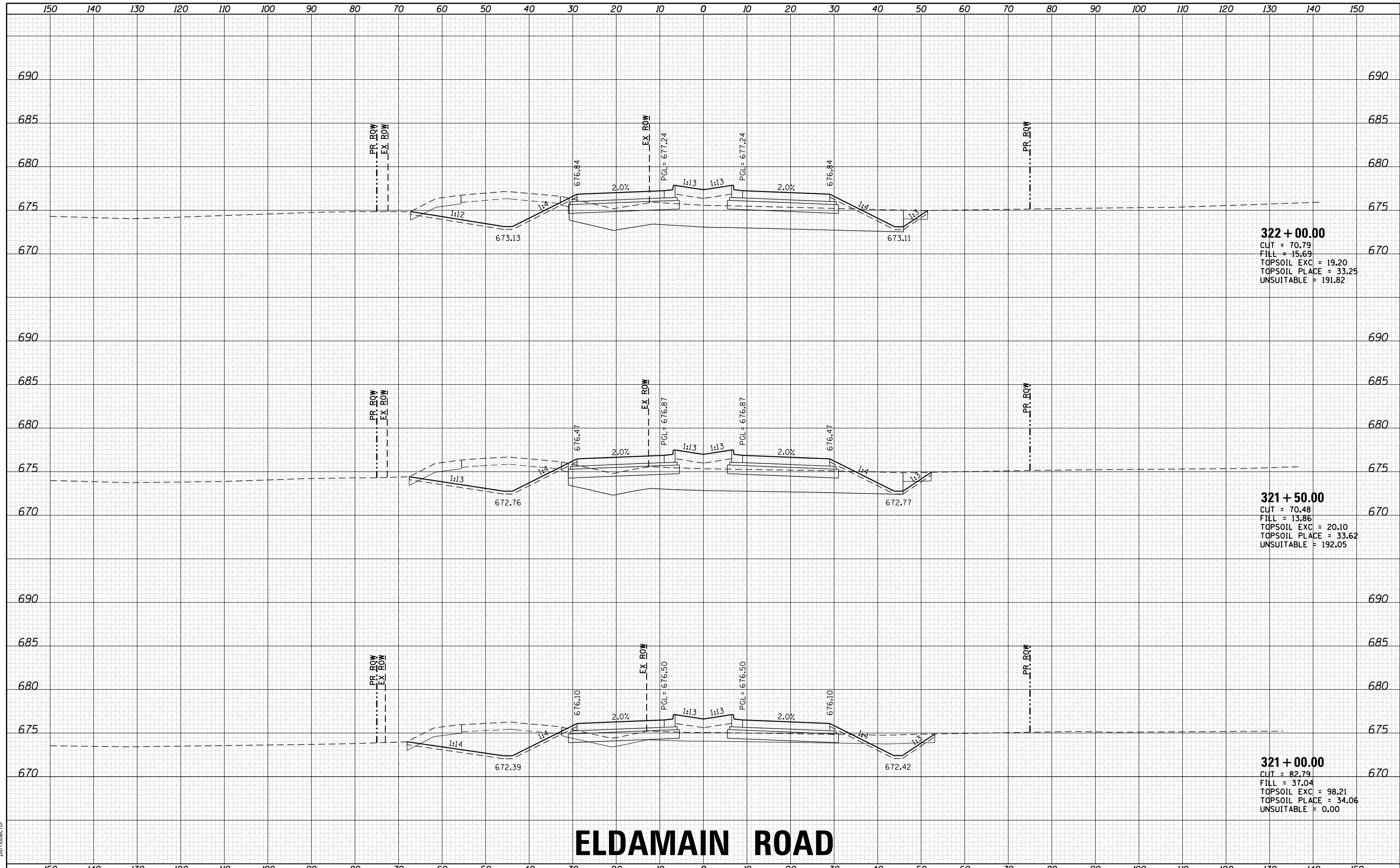
F.A.U. RTE.	SECTION NO.	COUNTY	TOTAL SHEETS	SHEET NO.
4000	19-00153-00-BR	KENDALL	485	328
FED. ROAD DIST. NO.	ILLINOIS FED. AID PROJECT	CONTRACT NO. 87731		



DATE	
BY	
FINAL SURVEY	SURVEYED
NOTE BOOK	PLOTTED
NO.	TEMPLATE
	AREAS
	CHECKED
	AREAS
	CHECKED

DATE	
BY	
ORIGINAL SURVEY	SURVEYED
NOTE BOOK	PLOTTED
NO.	TEMPLATE
	AREAS
	CHECKED
	AREAS
	CHECKED

HRC PROJECT NO.: 883038/
 FILE NAME: 38B_19-00153-00-00-00.dgn
 PLOT DRIVER: ilpdfwrt.ctb
 PEN TABLE: p10tbl.tbl



322 + 00.00
 CUT = 70.79
 FILL = 15.69
 TOPSOIL EXC = 19.20
 TOPSOIL PLACE = 33.25
 UNSUITABLE = 191.82

321 + 50.00
 CUT = 70.48
 FILL = 13.86
 TOPSOIL EXC = 20.10
 TOPSOIL PLACE = 33.62
 UNSUITABLE = 192.05

321 + 00.00
 CUT = 82.79
 FILL = 37.04
 TOPSOIL EXC = 98.21
 TOPSOIL PLACE = 34.06
 UNSUITABLE = 0.00

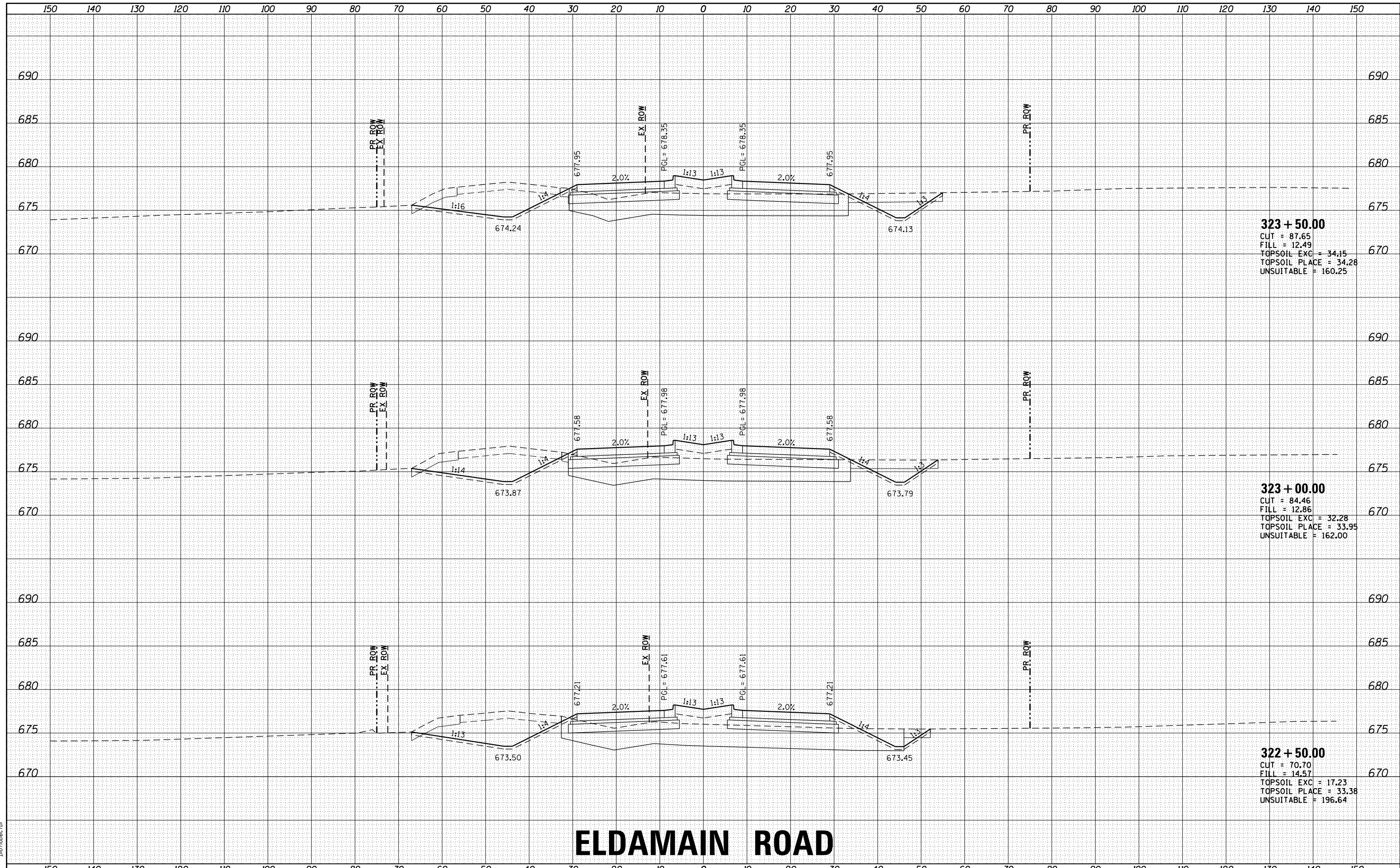
ELDAMAIN ROAD

HRGreen.com Illinois Professional Design Firm #184-001322	USER NAME: rbest DESIGNED: JMR DRAWN: RCB CHECKED: APS DATE: 6/29/2020	REVISED: - REVISED: - REVISED: - REVISED: -	STATE OF ILLINOIS DEPARTMENT OF TRANSPORTATION	CROSS SECTIONS ELDAMAIN ROAD	SCALE: SHEET OF SHEETS STA. 321+00.00 TO STA. 322+00.00	F.A.U. RTE. SECTION NO. COUNTY TOTAL SHEETS SHEET NO. 4000 19-00153-00-BR KENDALL 485 329	FED. ROAD DIST. NO. ILLINOIS FED. AID PROJECT CONTRACT NO. 87731
---	--	--	---	---	---	--	--

DATE	
BY	
SURVEYED	
PLOTTED	
TEMPLATE	
AREAS	
CHECKED	
AREAS	
CHECKED	
FINAL SURVEY	
NOTE BOOK	
NO.	

DATE	
BY	
SURVEYED	
PLOTTED	
TEMPLATE	
AREAS	
CHECKED	
AREAS	
CHECKED	
ORIGINAL SURVEY	
NOTE BOOK	
NO.	

HRG PROJECT NO.: 883038/
 FILE NAME: 38B_38B_38B_38B_38B_38B.dgn
 PLOT DRIVER: il_cdf_hwrt_cfg
 PEN TABLE: p10tbl.tbl



ELDAMAIN ROAD



USER NAME: rbest
 PLOT SCALE: -
 PLOT DATE: 6/29/2020

DESIGNED	- JMR	REVISED	-
DRAWN	- RCB	REVISED	-
CHECKED	- APS	REVISED	-
DATE	-	REVISED	-

STATE OF ILLINOIS
 DEPARTMENT OF TRANSPORTATION

CROSS SECTIONS
 ELDAMAIN ROAD

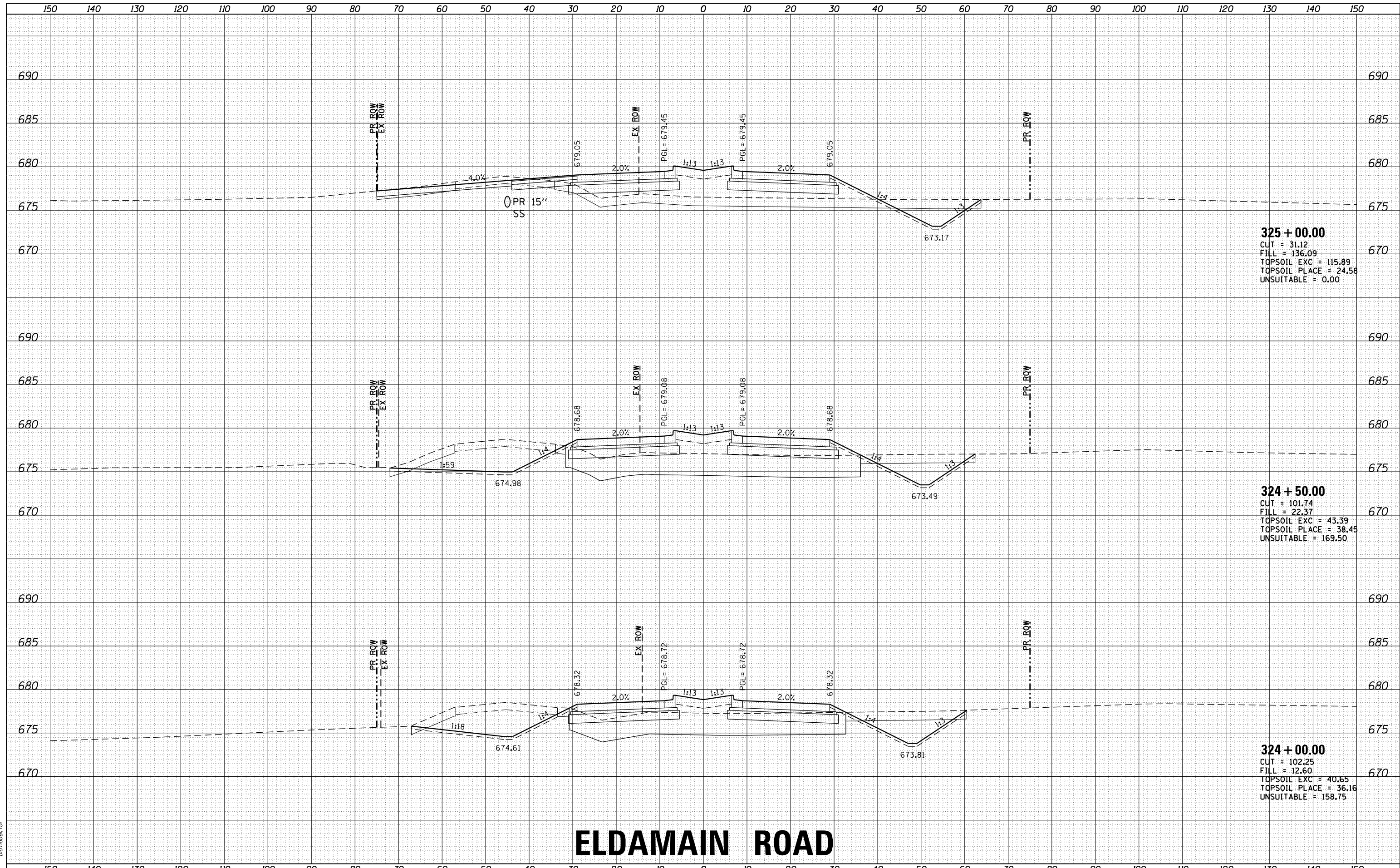
SCALE: SHEET OF SHEETS STA. 322+50.00 TO STA. 323+50.00

F.A.U. RTE.	SECTION NO.	COUNTY	TOTAL SHEETS	SHEET NO.
4000	19-00153-00-BR	KENDALL	485	330
FED. ROAD DIST. NO.			ILLINOIS FED. AID PROJECT	
			CONTRACT NO. 87731	

DATE	
BY	
FINAL SURVEY NO.	
SURVEYED	
PLOTTED	
TEMPLATE	
AREAS	
AREAS CHECKED	

DATE	
BY	
ORIGINAL SURVEY NO.	
SURVEYED	
PLOTTED	
TEMPLATE	
AREAS	
AREAS CHECKED	

HRG PROJECT NO.: 883038/
 FILE NAME: 38B_19-00153-00-00.dgn
 PLOT DRIVER: il_cdf_hwrt_cfy
 PEN TABLE: p10tbl.tbl



325 + 00.00
 CUT = 31.12
 FILL = 136.09
 TOPSOIL EXC = 115.89
 TOPSOIL PLACE = 24.58
 UNSUITABLE = 0.00

324 + 50.00
 CUT = 101.74
 FILL = 22.37
 TOPSOIL EXC = 43.39
 TOPSOIL PLACE = 38.45
 UNSUITABLE = 169.50

324 + 00.00
 CUT = 102.25
 FILL = 12.60
 TOPSOIL EXC = 40.65
 TOPSOIL PLACE = 36.16
 UNSUITABLE = 158.75

ELDAMAIN ROAD



USER NAME: rbest
 PLOT SCALE: -
 PLOT DATE: 6/29/2020

DESIGNED - JMR	REVISED -
DRAWN - RCB	REVISED -
CHECKED - APS	REVISED -
DATE -	REVISED -

STATE OF ILLINOIS
 DEPARTMENT OF TRANSPORTATION

CROSS SECTIONS
 ELDAMAIN ROAD

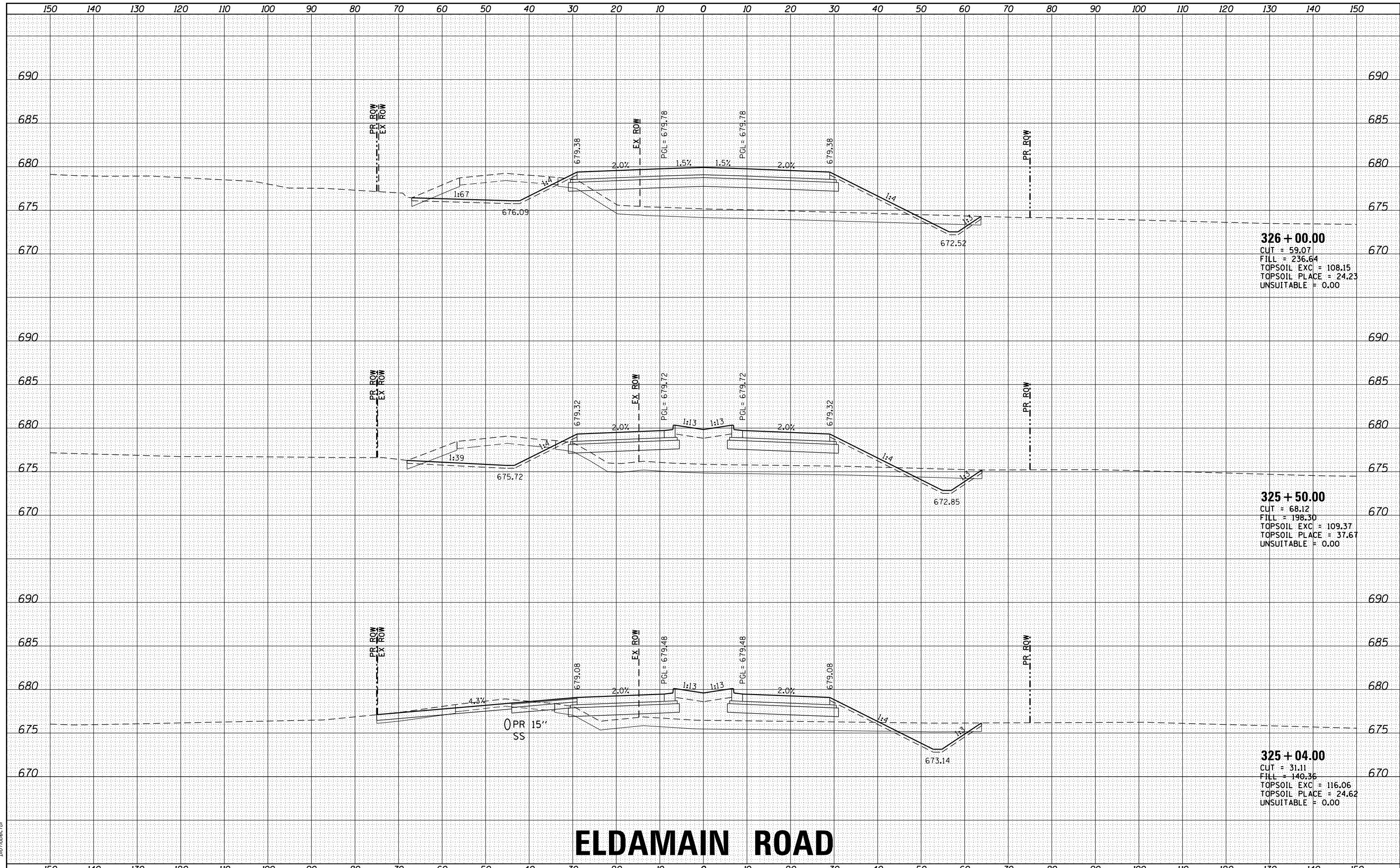
SCALE: SHEET OF SHEETS STA. 324+00.00 TO STA. 325+00.00

F.A.U. RTE.	SECTION NO.	COUNTY	TOTAL SHEETS	SHEET NO.
4000	19-00153-00-BR	KENDALL	485	331
FED. ROAD DIST. NO.			ILLINOIS FED. AID PROJECT	
			CONTRACT NO. 87731	

DATE	
BY	
FINAL SURVEY NO.	
SURVEYED	
PLOTTED	
TEMPLATE	
AREAS	
AREAS CHECKED	

DATE	
BY	
ORIGINAL SURVEY NO.	
SURVEYED	
PLOTTED	
TEMPLATE	
AREAS	
AREAS CHECKED	

HRG PROJECT NO.: 883038/
 FILE NAME: 38B_elsdmain_eldmain.dgn
 PLOT DRIVER: il_caf_fw.plt
 PEN TABLE: p10.tbl



ELDAMAIN ROAD

STATE OF ILLINOIS
 DEPARTMENT OF TRANSPORTATION

CROSS SECTIONS
 ELDAMAIN ROAD



USER NAME	- rbest
DESIGNED	- JMR
DRAWN	- RCB
CHECKED	- APS
DATE	-
PLOT DATE	- 6/29/2020

REVIS	-
REVIS	-
REVIS	-
REVIS	-

SCALE	-
DATE	-

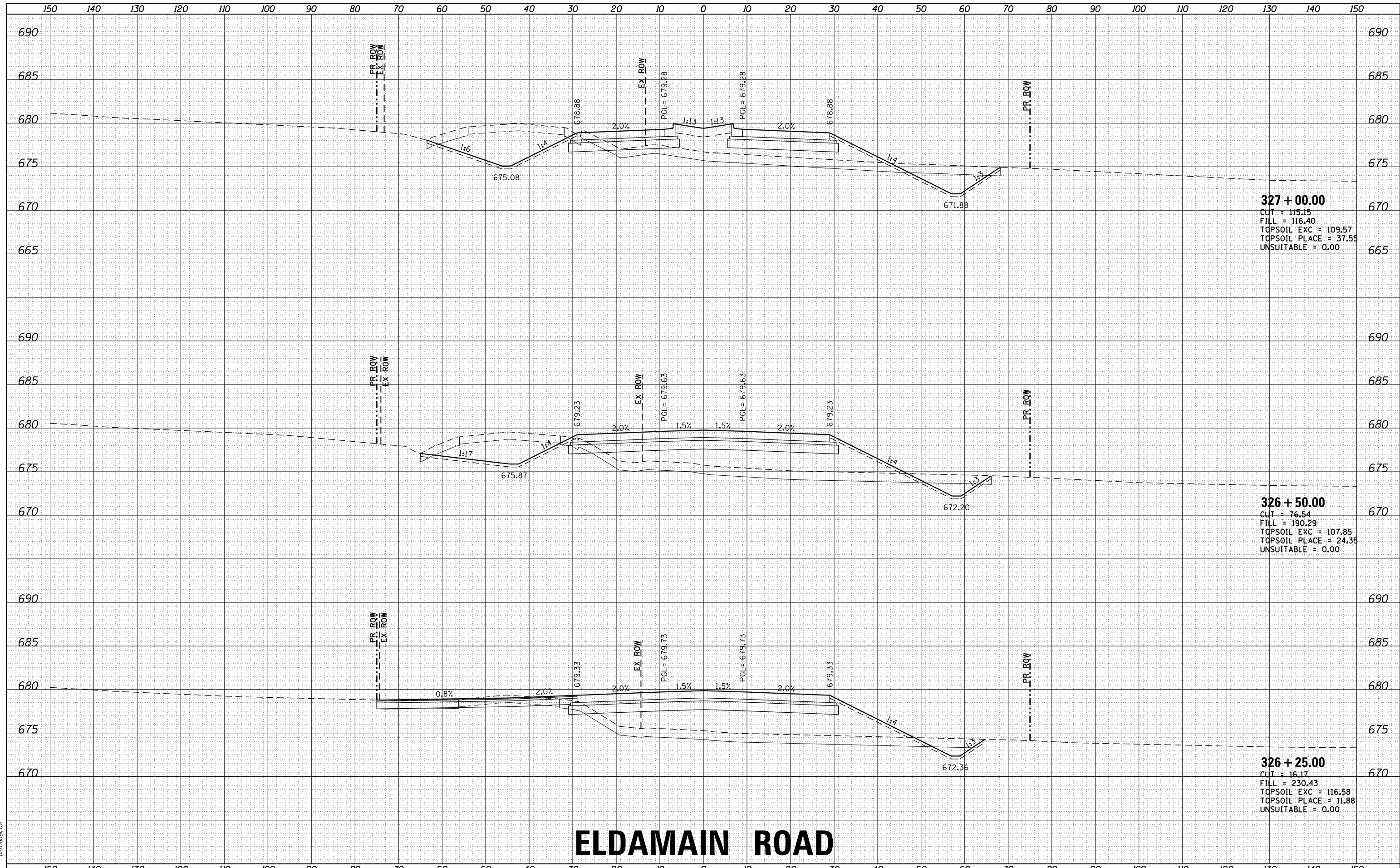
SCALE: SHEET OF SHEETS STA. 325+04.00 TO STA. 326+00.00

F.A.U. RTE.	SECTION NO.	COUNTY	TOTAL SHEETS	SHEET NO.
4000	19-00153-00-BR	KENDALL	485	332
FED. ROAD DIST. NO.			ILLINOIS FED. AID PROJECT	
			CONTRACT NO. 87731	

DATE	
BY	
FINAL SURVEY	SURVEYED
NOTE BOOK	PLOTTED
NO.	TEMPLATE
	AREAS
	CHECKED

DATE	
BY	
ORIGINAL SURVEY	SURVEYED
NOTE BOOK	PLOTTED
NO.	TEMPLATE
	AREAS
	CHECKED

HRG PROJECT NO.: 883038/
 FILE NAME: 38B_383038.dgn
 PLOT DRIVER: il_cdf_hwrt_cfg
 PEN TABLE: p10tbl.tbl



ELDAMAIN ROAD

STATE OF ILLINOIS
 DEPARTMENT OF TRANSPORTATION

CROSS SECTIONS
 ELDAMAIN ROAD



USER NAME	- rbest
DESIGNED	- JMR
DRAWN	- RCB
CHECKED	- APS
DATE	-
PLOT DATE	- 6/29/2020

REVISIED	-
REVISIED	-
REVISIED	-
REVISIED	-

TOTAL SHEETS	485
SHEET NO.	333
CONTRACT NO.	87731

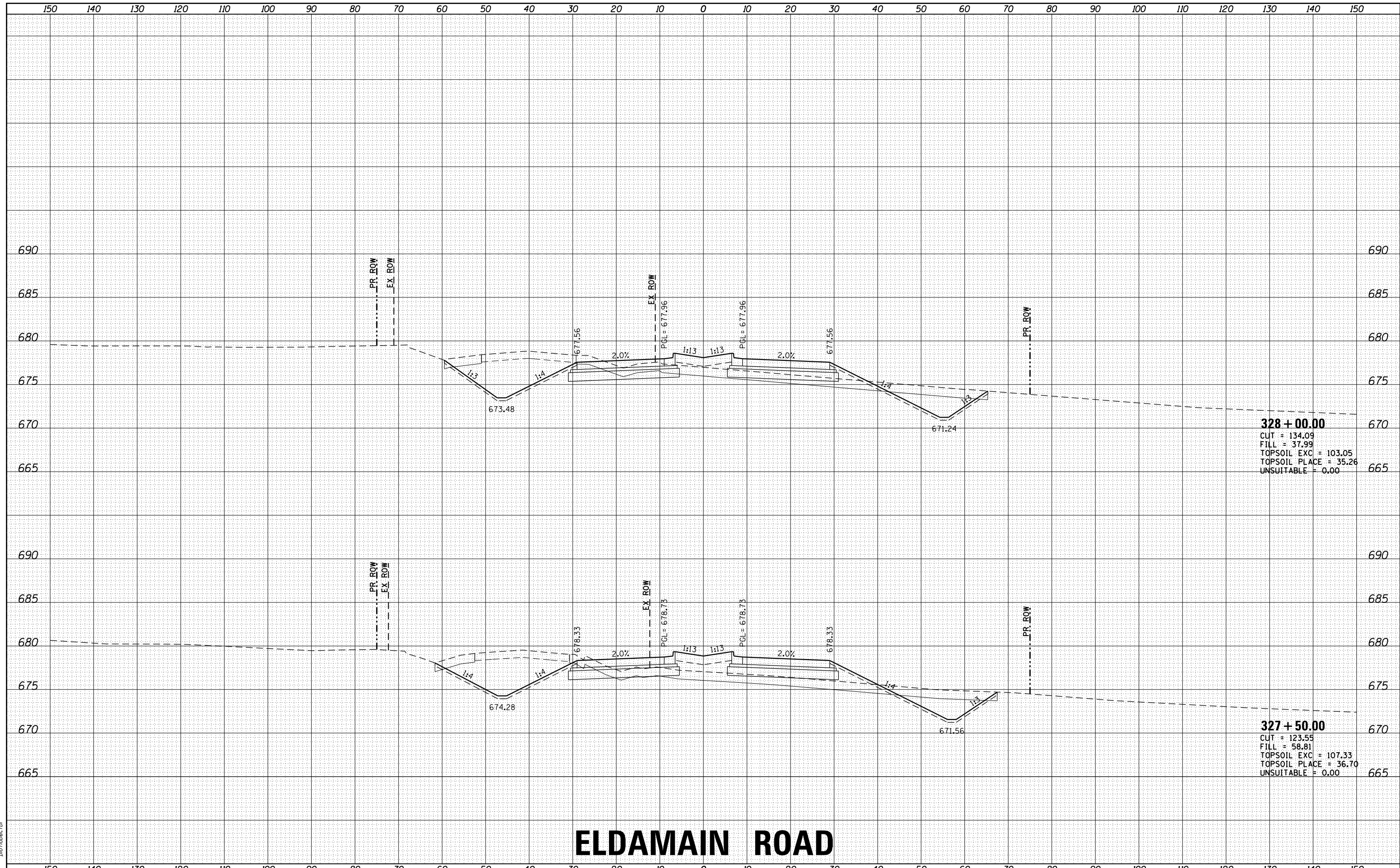
SCALE: SHEET OF SHEETS STA. 326+25.00 TO STA. 327+00.00

F.A.U. RTE.	SECTION NO.	COUNTY	TOTAL SHEETS	SHEET NO.
4000	19-00153-00-BR	KENDALL	485	333
FED. ROAD DIST. NO.		ILLINOIS FED. AID PROJECT		

DATE	
BY	
FINAL SURVEY	SURVEYED
NOTE BOOK	PLOTTED
NO.	TEMPLATE
	AREAS CHECKED
	AREAS CHECKED

DATE	
BY	
ORIGINAL SURVEY	SURVEYED
NOTE BOOK	PLOTTED
NO.	TEMPLATE
	AREAS CHECKED
	AREAS CHECKED

HRG PROJECT NO: 883038/
 FILE NAME: 38B_elsdmain.dgn
 PLOT DRIVER: il_caf_hwrt.cfy
 PEN TABLE: p10tbl.tbl



328 + 00.00
 CUT = 134.09
 FILL = 37.99
 TOPSOIL EXC = 103.05
 TOPSOIL PLACE = 35.26
 UNSUITABLE = 0.00

327 + 50.00
 CUT = 123.55
 FILL = 58.81
 TOPSOIL EXC = 107.33
 TOPSOIL PLACE = 36.70
 UNSUITABLE = 0.00

ELDAMAIN ROAD



USER NAME = rbest
 PLOT SCALE =
 PLOT DATE = 6/29/2020

DESIGNED - JMR	REVISED -
DRAWN - RCB	REVISED -
CHECKED - APS	REVISED -
DATE -	REVISED -

STATE OF ILLINOIS
 DEPARTMENT OF TRANSPORTATION

CROSS SECTIONS
 ELDAMAIN ROAD

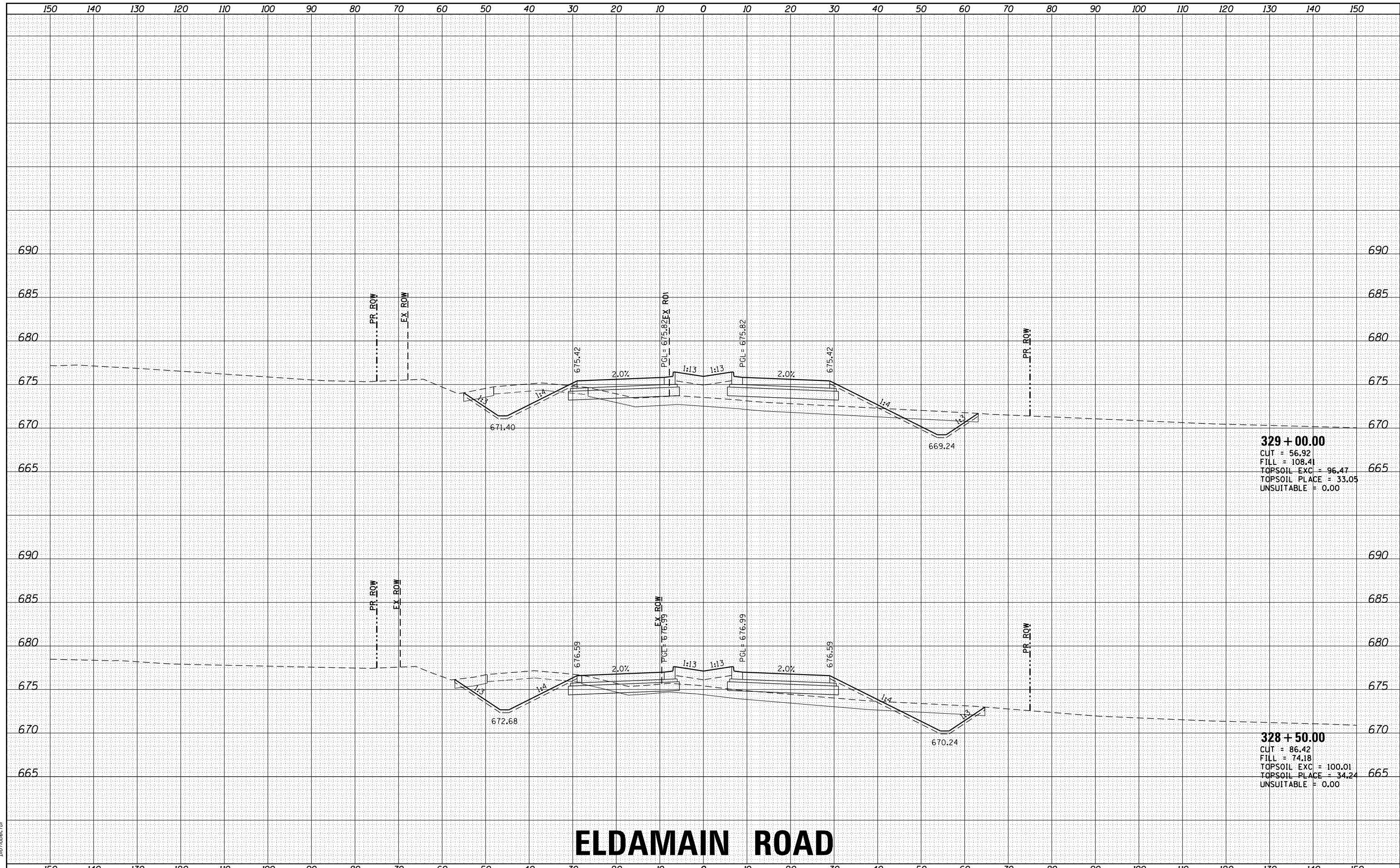
SCALE: SHEET OF SHEETS STA. 327+50.00 TO STA. 328+00.00

F.A.U. RTE.	SECTION NO.	COUNTY	TOTAL SHEETS	SHEET NO.
4000	19-00153-00-BR	KENDALL	485	334
FED. ROAD DIST. NO.			ILLINOIS FED. AID PROJECT	
			CONTRACT NO. 87731	

DATE	
BY	
FINAL SURVEY NO.	
SURVEYED PLOTTED	
NOTE BOOK AREAS CHECKED	
TEMPLATE AREAS CHECKED	

DATE	
BY	
ORIGINAL SURVEY NO.	
SURVEYED PLOTTED	
NOTE BOOK AREAS CHECKED	
TEMPLATE AREAS CHECKED	

HRG PROJECT NO: 883038/
 FILE NAME: 38B_elsdmain_eldmain.dgn
 PLOT DRIVER: il_cdf_hwrt_cfg
 PEN TABLE: p10tbl.tbl



ELDAMAIN ROAD



USER NAME = rbest
 PLOT SCALE =
 PLOT DATE = 6/29/2020

DESIGNED - JMR	REVISED -
DRAWN - RCB	REVISED -
CHECKED - APS	REVISED -
DATE -	REVISED -

STATE OF ILLINOIS
 DEPARTMENT OF TRANSPORTATION

CROSS SECTIONS
 ELDAMAIN ROAD

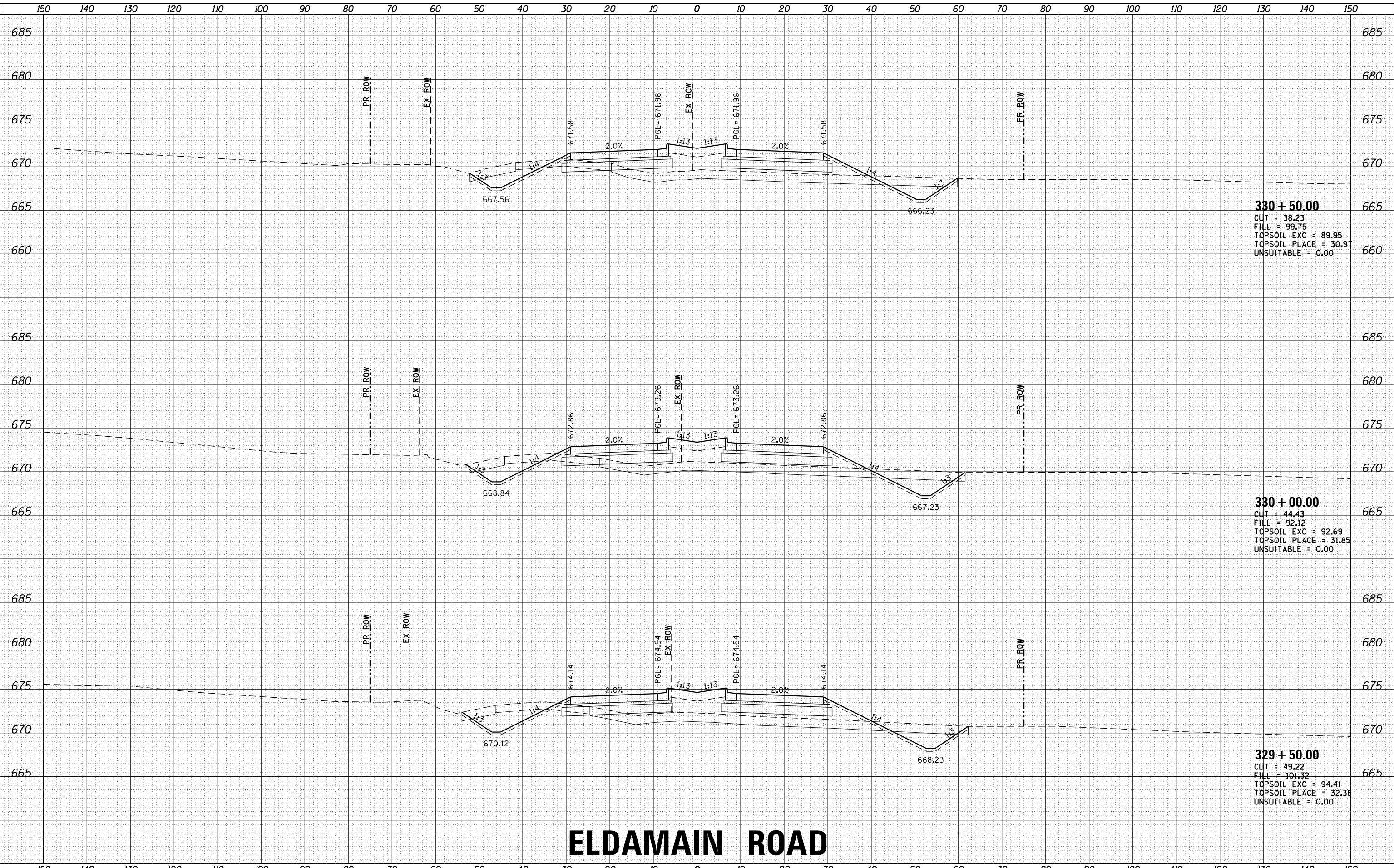
SCALE: SHEET OF SHEETS STA. 328+50.00 TO STA. 329+00.00

F.A.U. RTE.	SECTION NO.	COUNTY	TOTAL SHEETS	SHEET NO.
4000	19-00153-00-BR	KENDALL	485	335
FED. ROAD DIST. NO. ILLINOIS FED. AID PROJECT			CONTRACT NO. 87731	

DATE	
BY	
FINAL SURVEY NO.	
SURVEYED	
PLOTTED	
TEMPLATE	
AREAS	
AREAS CHECKED	

DATE	
BY	
ORIGINAL SURVEY NO.	
SURVEYED	
PLOTTED	
TEMPLATE	
AREAS	
AREAS CHECKED	

HRG PROJECT NO.: 883038/
 FILE NAME: 38B_38B_38B_38B_38B_38B.dgn
 PLOT DRIVER: il_pdf_wrt.cfg
 PEN TABLE: plottbl.tbl



330 + 50.00
 CUT = 38.23
 FILL = 99.75
 TOPSOIL EXC = 89.95
 TOPSOIL PLACE = 30.97
 UNSUITABLE = 0.00

330 + 00.00
 CUT = 44.43
 FILL = 92.12
 TOPSOIL EXC = 92.69
 TOPSOIL PLACE = 31.85
 UNSUITABLE = 0.00

329 + 50.00
 CUT = 49.22
 FILL = 101.32
 TOPSOIL EXC = 94.41
 TOPSOIL PLACE = 32.38
 UNSUITABLE = 0.00

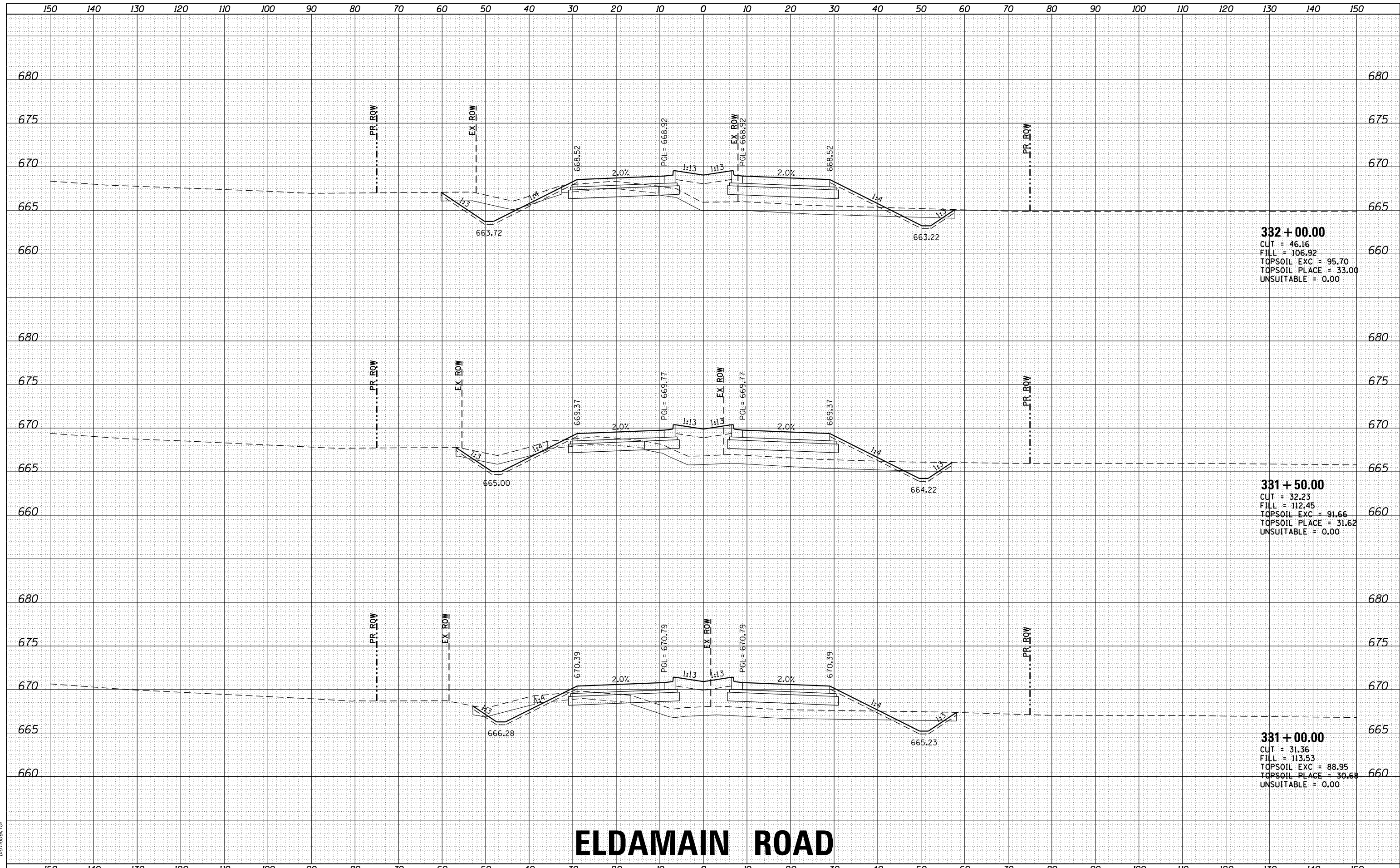
ELDAMAIN ROAD

	USER NAME : rbest DESIGNED - JMR DRAWN - RCB CHECKED - APS DATE - 6/29/2020	REVISED - REVISED - REVISED - REVISED -	STATE OF ILLINOIS DEPARTMENT OF TRANSPORTATION	CROSS SECTIONS ELDAMAIN ROAD	SCALE:	SHEET OF SHEETS	STA. 329+50.00 TO STA. 330+50.00	F.A.U. RTE. 4000	SECTION NO. 19-00153-00-BR	COUNTY KENDALL	TOTAL SHEETS 485	SHEET NO. 336
		HRGreen.com Illinois Professional Design Firm #184-001322			F.A.U. DIST. NO.	ILLINOIS FED. AID PROJECT	CONTRACT NO. 87731					

DATE	
BY	
FINAL SURVEY	SURVEYED
NOTE BOOK	PLOTTED
NO.	TEMPLATE
	AREAS
	CHECKED

DATE	
BY	
ORIGINAL SURVEY	SURVEYED
NOTE BOOK	PLOTTED
NO.	TEMPLATE
	AREAS
	CHECKED

HRG PROJECT NO.: 883038/
 FILE NAME: 1919_00153_00-BR_eldmain.dgn
 PLOT DRIVER: il_pdf_wrt.cfg
 PEN TABLE: plottbl.tbl



332 + 00.00
 CUT = 46.16
 FILL = 106.92
 TOPSOIL EXC = 95.70
 TOPSOIL PLACE = 33.00
 UNSUITABLE = 0.00

331 + 50.00
 CUT = 32.23
 FILL = 112.45
 TOPSOIL EXC = 91.66
 TOPSOIL PLACE = 31.62
 UNSUITABLE = 0.00

331 + 00.00
 CUT = 31.36
 FILL = 113.53
 TOPSOIL EXC = 88.95
 TOPSOIL PLACE = 30.68
 UNSUITABLE = 0.00

ELDAMAIN ROAD



USER NAME: rbest
 DESIGNED: JMR
 DRAWN: RCB
 CHECKED: APS
 DATE: 6/29/2020

REVISIED: -
 REVISIED: -
 REVISIED: -
 REVISIED: -

STATE OF ILLINOIS
 DEPARTMENT OF TRANSPORTATION

CROSS SECTIONS
 ELDAMAIN ROAD

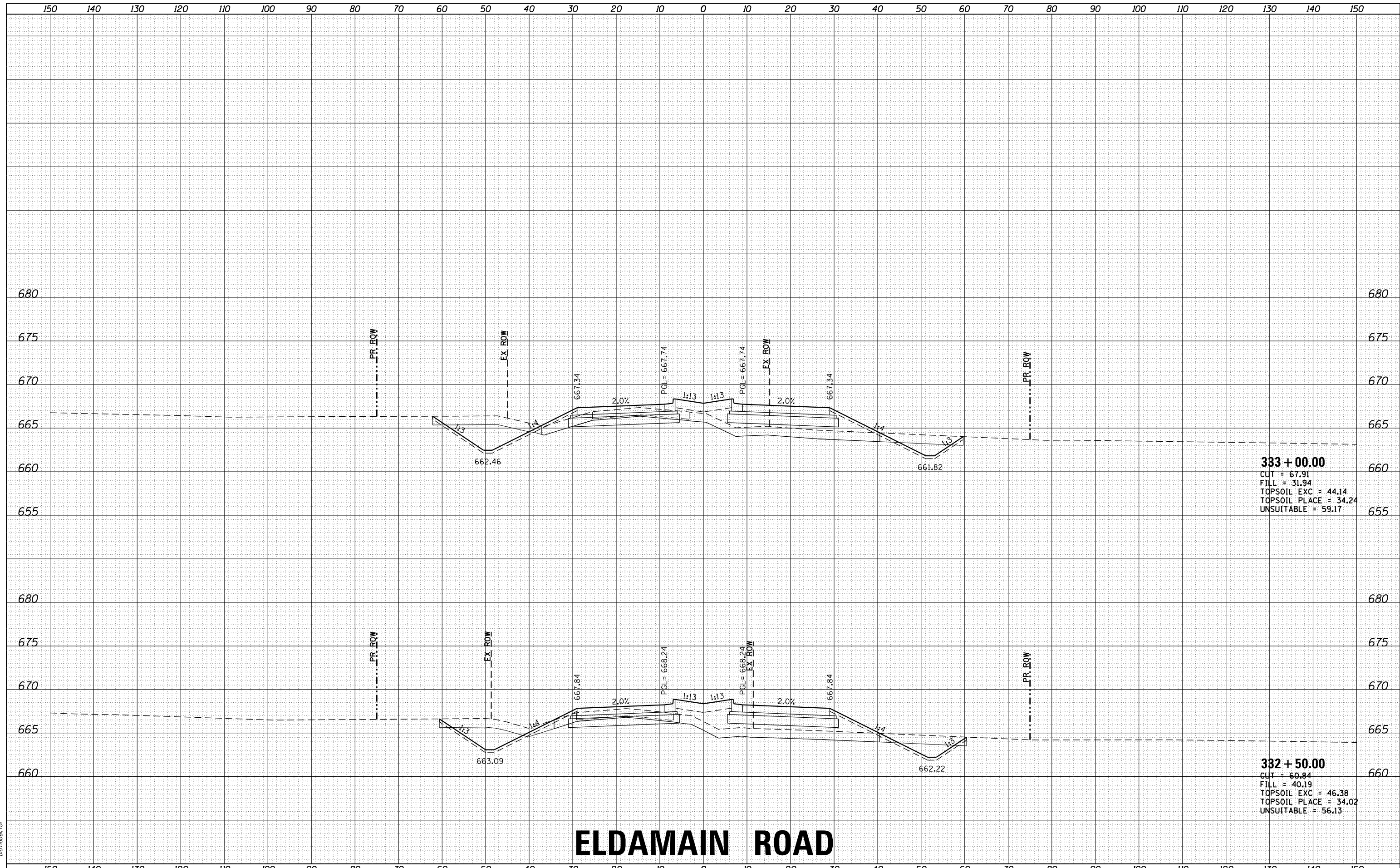
SCALE: SHEET OF SHEETS STA. 331+00.00 TO STA. 332+00.00

F.A.U. RE.	SECTION NO.	COUNTY	TOTAL SHEETS	SHEET NO.
4000	19-00153-00-BR	KENDALL	485	337
FED. ROAD DIST. NO. ILLINOIS FED. AID PROJECT			CONTRACT NO. 87731	

FINAL SURVEY NO.	SURVEYED
NOTE BOOK NO.	PLOTTED
AREAS CHECKED	TEMPLATE
AREAS CHECKED	AREAS CHECKED
BY	DATE

ORIGINAL SURVEY NO.	SURVEYED
NOTE BOOK NO.	PLOTTED
AREAS CHECKED	TEMPLATE
AREAS CHECKED	AREAS CHECKED
BY	DATE

HRC PROJECT NO: 883038/
 FILE NAME CONTACT: 38B_4557101_eldmain.rvt.dgn
 PLOT DRIVER: il_caf_fw.plt cf9
 PEN TABLE: p10.tbl.tbl



333 + 00.00
 CUT = 67.91
 FILL = 31.94
 TOPSOIL EXC = 44.14
 TOPSOIL PLACE = 34.24
 UNSUITABLE = 59.17

332 + 50.00
 CUT = 60.84
 FILL = 40.19
 TOPSOIL EXC = 46.38
 TOPSOIL PLACE = 34.02
 UNSUITABLE = 56.13

ELDAMAIN ROAD

STATE OF ILLINOIS
 DEPARTMENT OF TRANSPORTATION

CROSS SECTIONS
 ELDAMAIN ROAD

USER NAME: rbest
 PLOT SCALE:
 PLOT DATE: 6/29/2020

DESIGNED - JMR
 DRAWN - RCB
 CHECKED - APS
 DATE -

REVISED -
 REVISED -
 REVISED -
 REVISED -

SCALE: SHEET OF SHEETS STA. 332+50.00 TO STA. 333+00.00

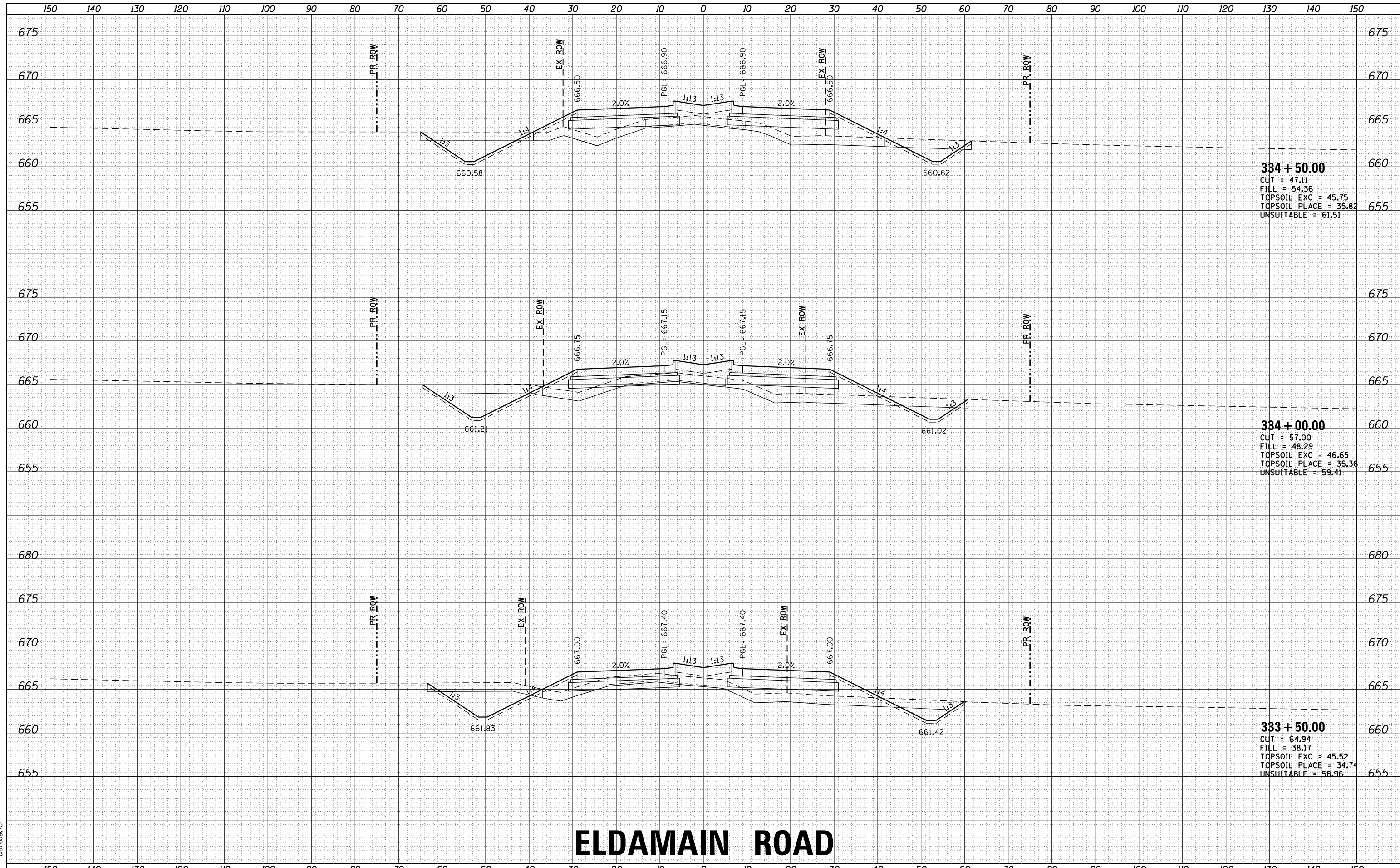
F.A.U. RTE.	SECTION NO.	COUNTY	TOTAL SHEETS	SHEET NO.
4000	19-00153-00-BR	KENDALL	485	338
FED. ROAD DIST. NO. ILLINOIS FED. AID PROJECT			CONTRACT NO. 87731	



DATE	
BY	
FINAL SURVEY	SURVEYED
NOTE BOOK	PLOTTED
NO.	TEMPLATE
	AREAS
	CHECKED

DATE	
BY	
ORIGINAL SURVEY	SURVEYED
NOTE BOOK	PLOTTED
NO.	TEMPLATE
	AREAS
	CHECKED

HRC PROJECT NO: 883038/
 FILE NAME: 38B_elsdmain.dgn
 PLOT DRIVER: il_caf_fw.plt
 PEN TABLE: p10.tbl



ELDAMAIN ROAD

STATE OF ILLINOIS
DEPARTMENT OF TRANSPORTATION

CROSS SECTIONS
ELDAMAIN ROAD

USER NAME	- rbest
DESIGNED	- JMR
DRAWN	- RCB
CHECKED	- APS
DATE	-
PLOT SCALE	-
PLOT DATE	- 6/29/2020

REVISIED	-
REVISIED	-
REVISIED	-
REVISIED	-

SCALE: SHEET OF SHEETS STA. 333+50.00 TO STA. 334+50.00

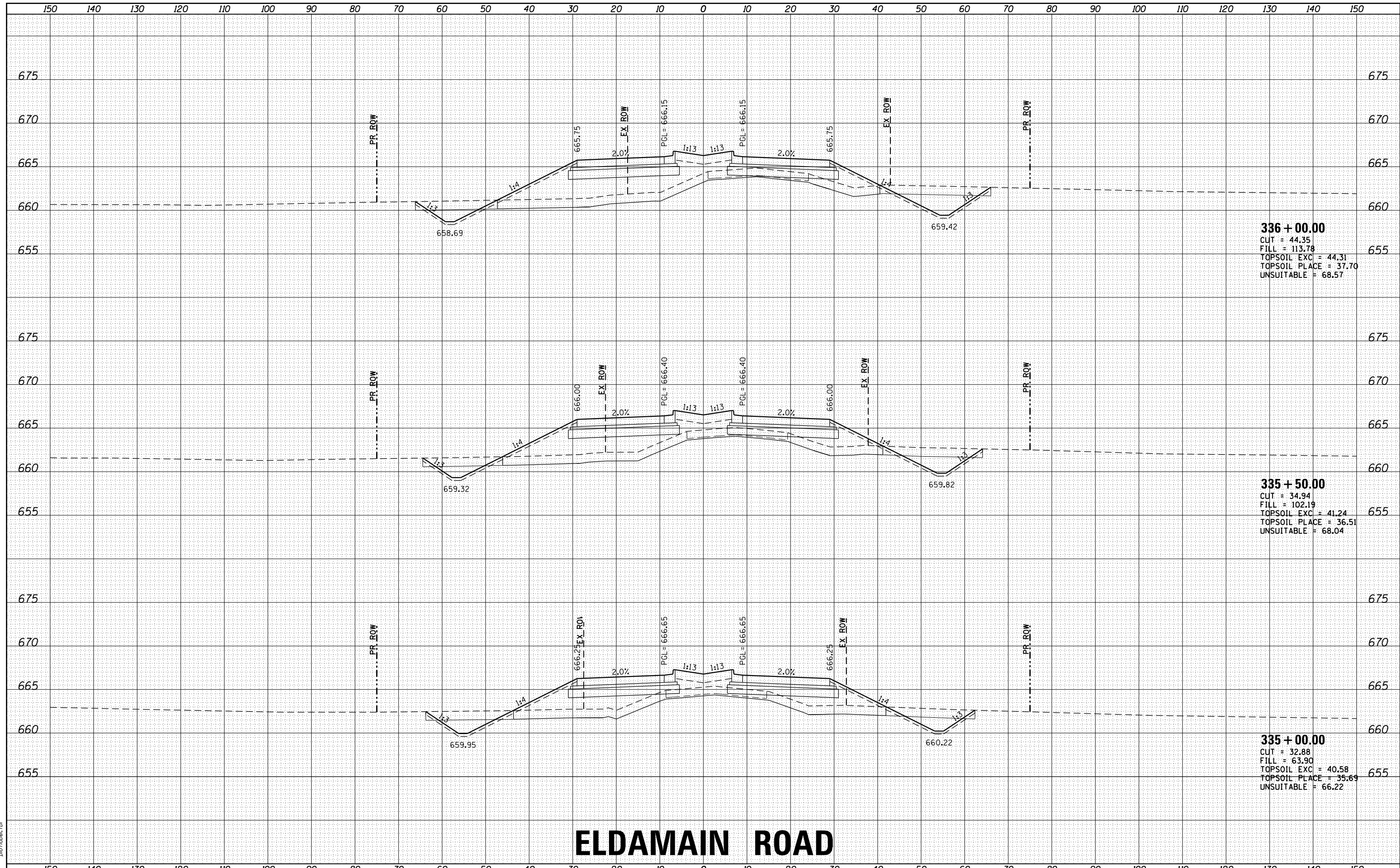
F.A.U. RTE.	SECTION NO.	COUNTY	TOTAL SHEETS	SHEET NO.
4000	19-00153-00-BR	KENDALL	485	339
FED. ROAD DIST. NO. ILLINOIS FED. AID PROJECT			CONTRACT NO. 87731	



DATE	
BY	
FINAL SURVEY NO.	
SURVEYED	
PLOTTED	
TEMPLATE	
AREAS	
CHECKED	

DATE	
BY	
ORIGINAL SURVEY NO.	
SURVEYED	
PLOTTED	
TEMPLATE	
AREAS	
CHECKED	

HRG PROJECT NO: 883038/
 FILE NAME CONTACT: 38B_19-00153-00-00.dgn
 PLOT DRIVER: il_cdf_fw.plt
 PEN TABLE: p10.tbl



336 + 00.00
 CUT = 44.35
 FILL = 113.78
 TOPSOIL EXC = 44.31
 TOPSOIL PLACE = 37.70
 UNSUITABLE = 68.57

335 + 50.00
 CUT = 34.94
 FILL = 102.19
 TOPSOIL EXC = 41.24
 TOPSOIL PLACE = 36.51
 UNSUITABLE = 68.04

335 + 00.00
 CUT = 32.88
 FILL = 63.90
 TOPSOIL EXC = 40.58
 TOPSOIL PLACE = 35.69
 UNSUITABLE = 66.22

ELDAMAIN ROAD

STATE OF ILLINOIS
 DEPARTMENT OF TRANSPORTATION

CROSS SECTIONS
 ELDAMAIN ROAD

SCALE: SHEET OF SHEETS STA. 335+00.00 TO STA. 336+00.00

USER NAME	- rbest
DESIGNED	- JMR
DRAWN	- RCB
CHECKED	- APS
DATE	-
PLLOT SCALE	-
PLLOT DATE	- 6/29/2020

REVISD	-
REVISD	-
REVISD	-
REVISD	-

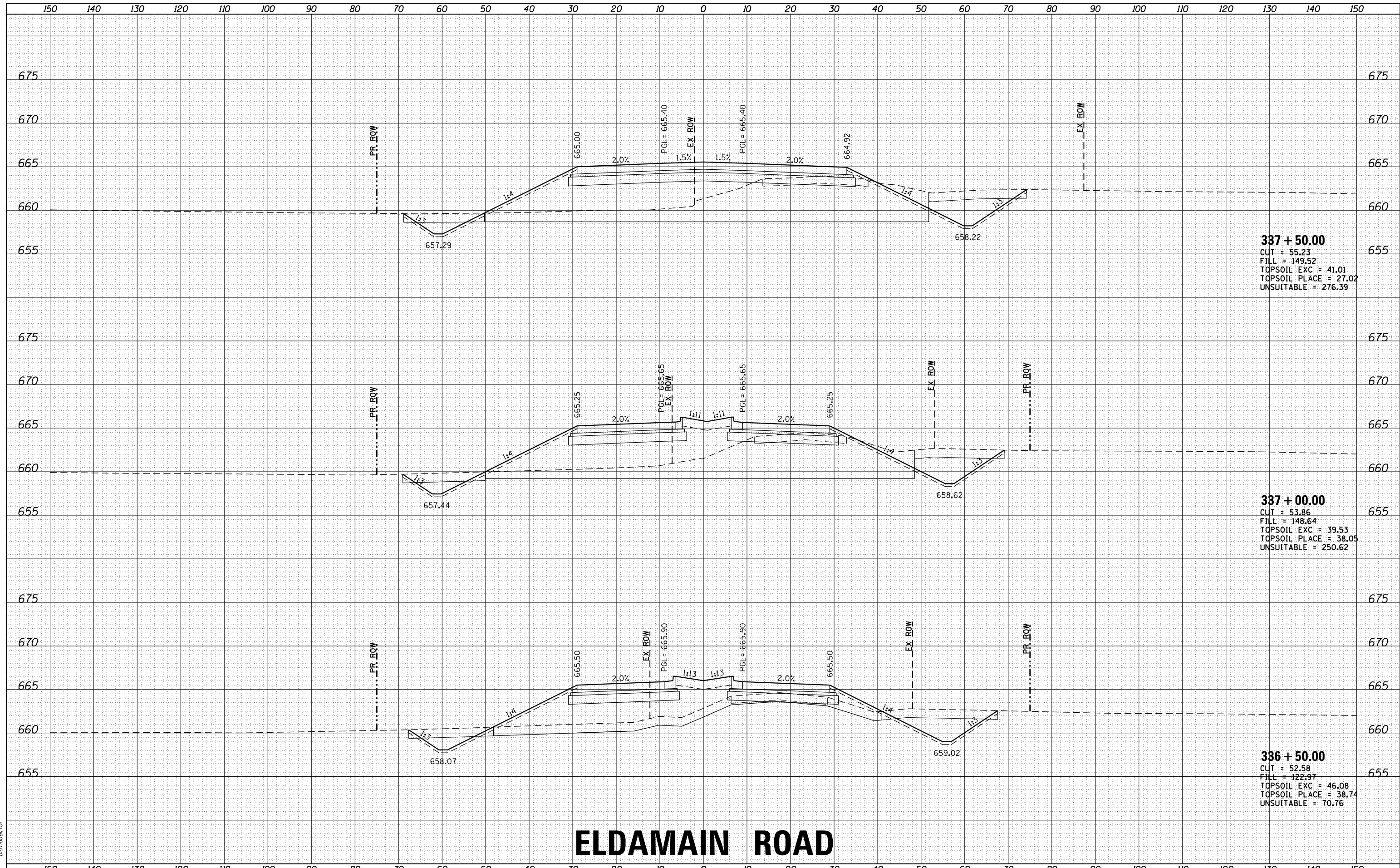
F.A.U. RTE.	SECTION NO.	COUNTY	TOTAL SHEETS	SHEET NO.
4000	19-00153-00-BR	KENDALL	485	340
FED. ROAD DIST. NO.			ILLINOIS FED. AID PROJECT	
			CONTRACT NO. 87731	



DATE	
BY	
ORIGINAL SURVEY	
PLOTTED	
TEMPLATE	
AREAS	
AREAS CHECKED	
NO.	

DATE	
BY	
ORIGINAL SURVEY	
PLOTTED	
TEMPLATE	
AREAS	
AREAS CHECKED	
NO.	

HRG PROJECT NO: 883038/
 FILE NAME: 38B_190110_eldmain.rvt
 PLOT DRIVER: il_pdf_wrt.cpg
 PEN TABLE: p10.tbl



337 + 50.00
 CUT = 55.23
 FILL = 149.52
 TOPSOIL EXC = 41.01
 TOPSOIL PLACE = 27.02
 UNSUITABLE = 276.39

337 + 00.00
 CUT = 53.86
 FILL = 148.64
 TOPSOIL EXC = 39.53
 TOPSOIL PLACE = 38.05
 UNSUITABLE = 250.62

336 + 50.00
 CUT = 52.58
 FILL = 122.97
 TOPSOIL EXC = 46.08
 TOPSOIL PLACE = 38.74
 UNSUITABLE = 70.76

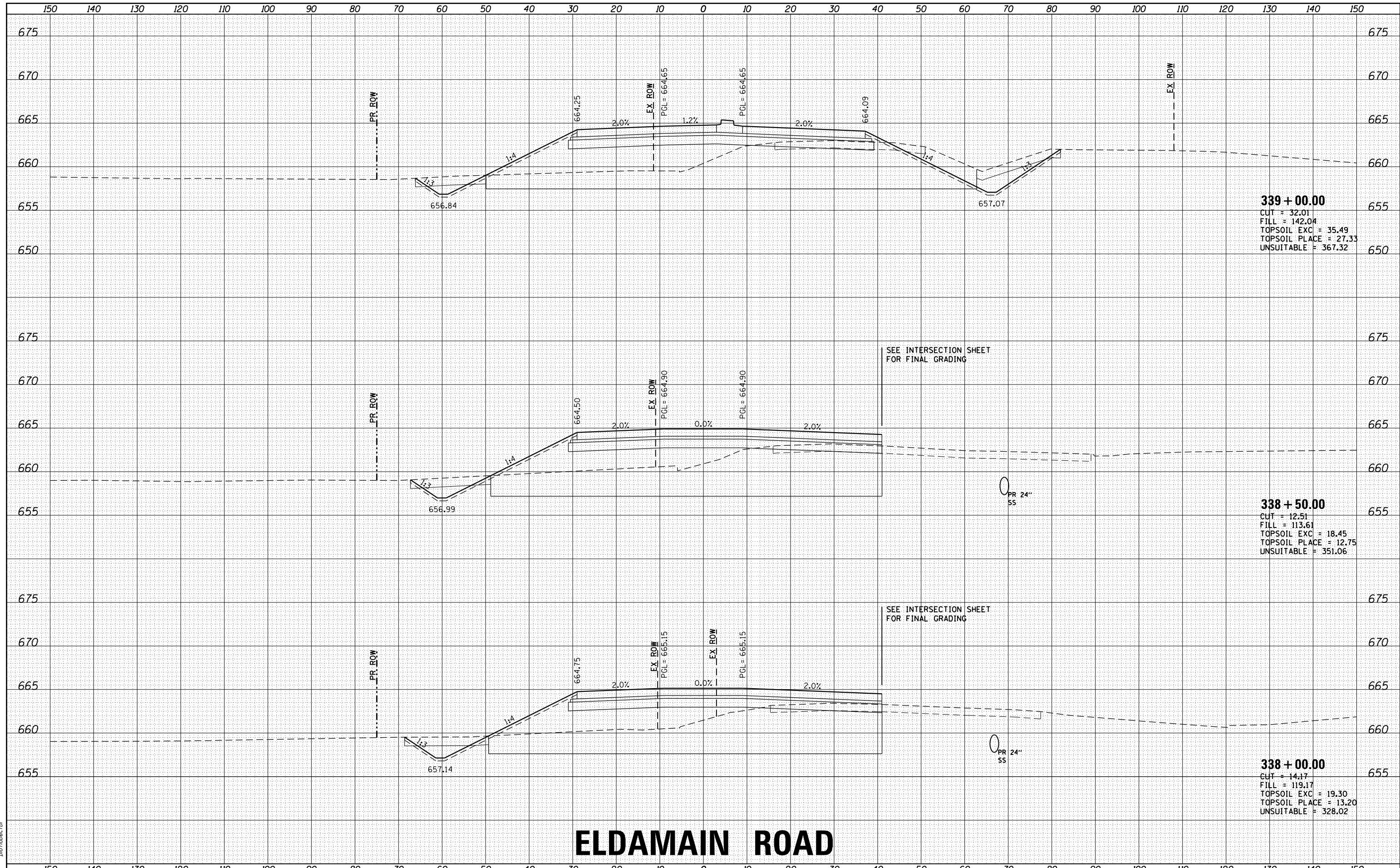
ELDAMAIN ROAD

HRGreen.com Illinois Professional Design Firm #184-001322	USER NAME: rbest	DESIGNED - JMR	REVISIED -	STATE OF ILLINOIS DEPARTMENT OF TRANSPORTATION	CROSS SECTIONS ELDAMAIN ROAD	F.A.U. RE. 4000	SECTION NO. 19-00153-00-BR	COUNTY KENDALL	TOTAL SHEETS 485	SHEET NO. 341	
HRGreen	PLOT SCALE -	CHECKED - APS	REVISIED -			SCALE:	SHEET OF SHEETS	STA. 336+50.00 TO STA. 337+50.00	FED. ROAD DIST. NO.	ILLINOIS FED. AID PROJECT	CONTRACT NO. 87731
	PLOT DATE: 6/29/2020	DATE -	REVISIED -								

DATE	
BY	
FINAL SURVEY NO.	
SURVEYED	
PLOTTED	
TEMPLATE	
AREAS	
AREAS CHECKED	

DATE	
BY	
ORIGINAL SURVEY NO.	
SURVEYED	
PLOTTED	
TEMPLATE	
AREAS	
AREAS CHECKED	

HRG PROJECT NO.: 883038/
 FILE NAME: 38B_19-00153-00-00.dgn
 PLOT DRIVER: il_cdf_hw.plt
 PEN TABLE: p10.tbl



339 + 00.00
 CUT = 32.01
 FILL = 142.04
 TOPSOIL EXC = 35.49
 TOPSOIL PLACE = 27.33
 UNSUITABLE = 367.32

338 + 50.00
 CUT = 12.51
 FILL = 113.61
 TOPSOIL EXC = 18.45
 TOPSOIL PLACE = 12.75
 UNSUITABLE = 351.06

338 + 00.00
 CUT = 14.17
 FILL = 119.17
 TOPSOIL EXC = 19.30
 TOPSOIL PLACE = 13.20
 UNSUITABLE = 328.02

ELDAMAIN ROAD

STATE OF ILLINOIS
 DEPARTMENT OF TRANSPORTATION

CROSS SECTIONS
 ELDAMAIN ROAD

USER NAME	- rbest
DESIGNED	- JMR
DRAWN	- RCB
CHECKED	- APS
DATE	-
REVISIONS	
REVISED	-
REVISED	-
REVISED	-
REVISED	-

DESIGNED	- JMR
DRAWN	- RCB
CHECKED	- APS
DATE	-
REVISIONS	
REVISED	-
REVISED	-
REVISED	-
REVISED	-

DESIGNED	- JMR
DRAWN	- RCB
CHECKED	- APS
DATE	-
REVISIONS	
REVISED	-
REVISED	-
REVISED	-
REVISED	-

SCALE: SHEET OF SHEETS STA. 338+00.00 TO STA. 339+00.00

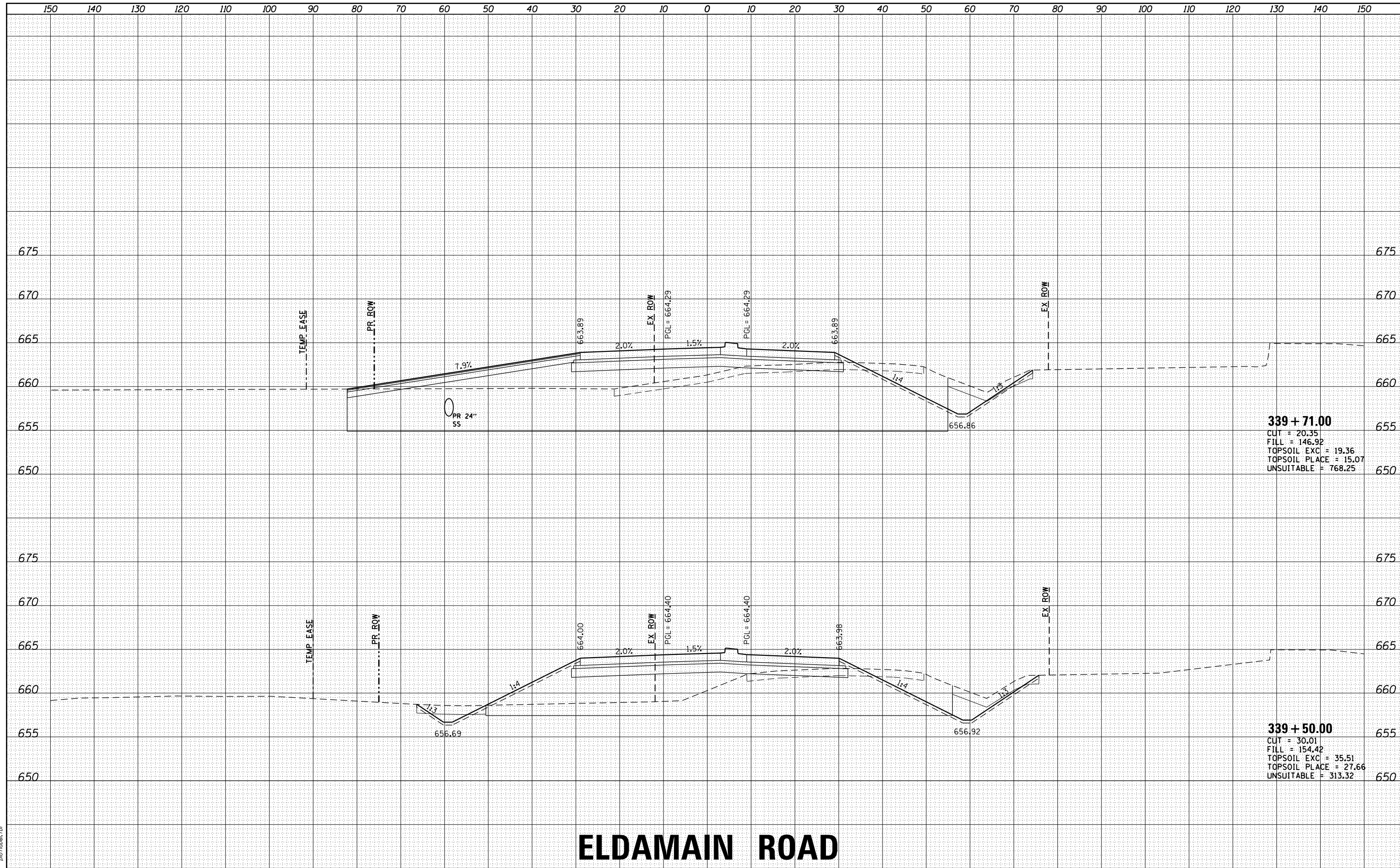
F.A.U. RTE.	SECTION NO.	COUNTY	TOTAL SHEETS	SHEET NO.
4000	19-00153-00-BR	KENDALL	485	342
FED. ROAD DIST. NO.			ILLINOIS FED. AID PROJECT	
			CONTRACT NO. 87731	



DATE	
BY	
FINAL SURVEY	SURVEYED
NOTE BOOK	PLOTTED
NO.	TEMPLATE
	AREAS
	CHECKED

DATE	
BY	
ORIGINAL SURVEY	SURVEYED
NOTE BOOK	PLOTTED
NO.	TEMPLATE
	AREAS
	CHECKED

HRG PROJECT NO.: 883038/
 FILE NAME: 38B_383038_01_eldmain.dgn
 PLOT DRIVER: il_caf_bw.plt
 PEN TABLE: p10.tbl



339 + 71.00
 CUT = 20.35
 FILL = 146.92
 TOPSOIL EXC = 19.36
 TOPSOIL PLACE = 15.07
 UNSUITABLE = 768.25

339 + 50.00
 CUT = 30.01
 FILL = 154.42
 TOPSOIL EXC = 35.51
 TOPSOIL PLACE = 27.66
 UNSUITABLE = 313.32

ELDAMAIN ROAD

STATE OF ILLINOIS
 DEPARTMENT OF TRANSPORTATION

CROSS SECTIONS
 ELDAMAIN ROAD

USER NAME	- rbest	DESIGNED	- JMR	REVISED	-
		DRAWN	- RCB	REVISED	-
PLOT SCALE	-	CHECKED	- APS	REVISED	-
PLOT DATE	- 6/29/2020	DATE	-	REVISED	-

SCALE: SHEET OF SHEETS STA. 339+50.00 TO STA. 339+71.00

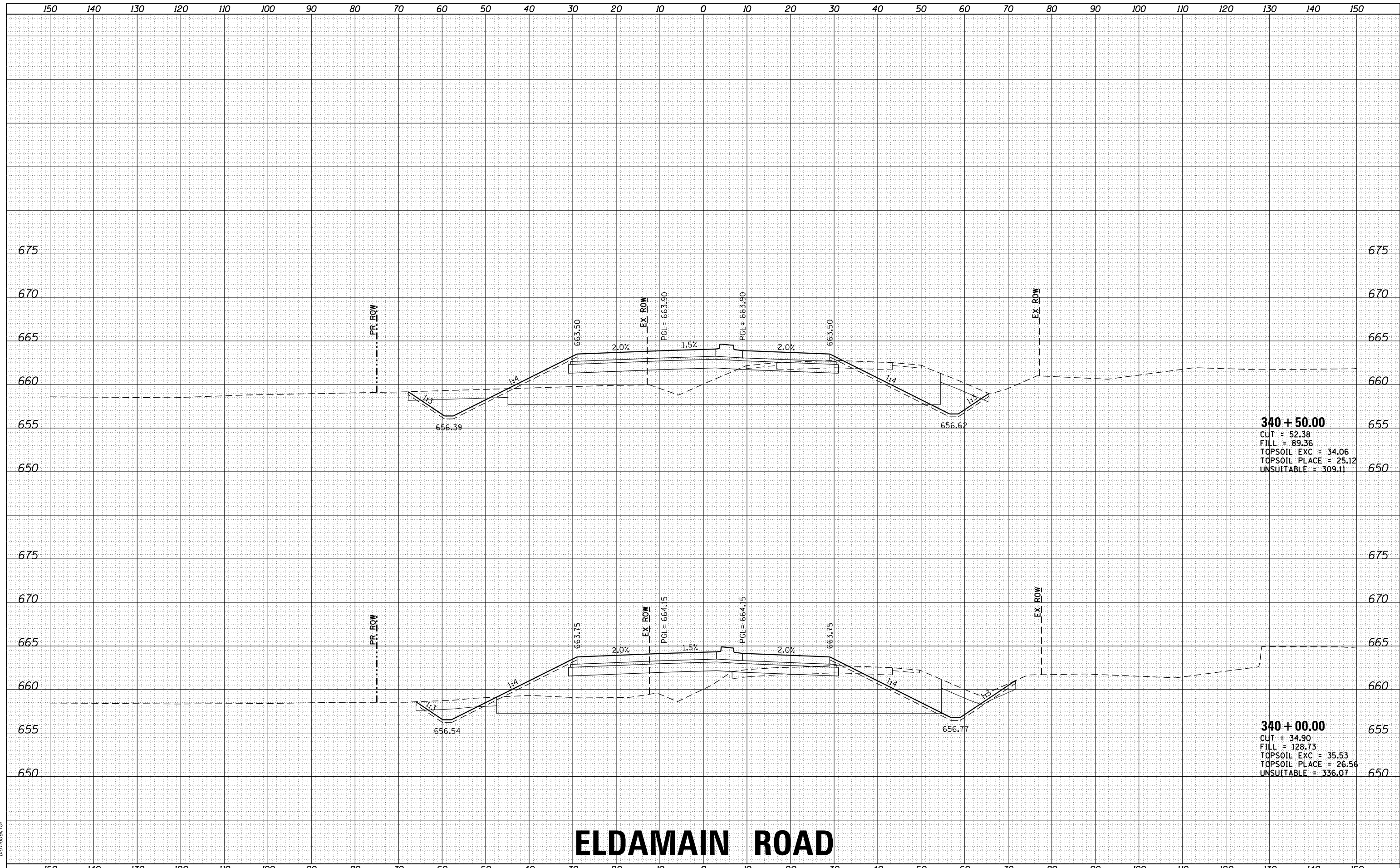
F.A.U. RTE.	SECTION NO.	COUNTY	TOTAL SHEETS	SHEET NO.
4000	19-00153-00-BR	KENDALL	485	343
FED. ROAD DIST. NO. ILLINOIS FED. AID PROJECT			CONTRACT NO. 87731	



DATE	
BY	
FINAL SURVEY	SURVEYED
NOTE BOOK NO.	PLOTTED
	TEMPLATE
	AREAS CHECKED

DATE	
BY	
ORIGINAL SURVEY	SURVEYED
NOTE BOOK NO.	PLOTTED
	TEMPLATE
	AREAS CHECKED

HRG PROJECT NO: 883038/
 FILE NAME: 38B_19-00153-00-01-01.dgn
 PLOT DRIVER: il_cdf_fw.plt
 PEN TABLE: plot.tbl



340 + 50.00
 CUT = 52.38
 FILL = 89.36
 TOPSOIL EXC = 34.06
 TOPSOIL PLACE = 25.12
 UNSUITABLE = 309.11

340 + 00.00
 CUT = 34.90
 FILL = 128.75
 TOPSOIL EXC = 35.53
 TOPSOIL PLACE = 26.56
 UNSUITABLE = 336.07

ELDAMAIN ROAD

STATE OF ILLINOIS
 DEPARTMENT OF TRANSPORTATION

CROSS SECTIONS
 ELDAMAIN ROAD

USER NAME: rbest
 PLOT SCALE: -
 PLOT DATE: 6/29/2020

DESIGNED - JMR
 DRAWN - RCB
 CHECKED - APS
 DATE -

REVISED -
 REVISED -
 REVISED -
 REVISED -

SCALE: SHEET OF SHEETS STA. 340+00.00 TO STA. 340+50.00

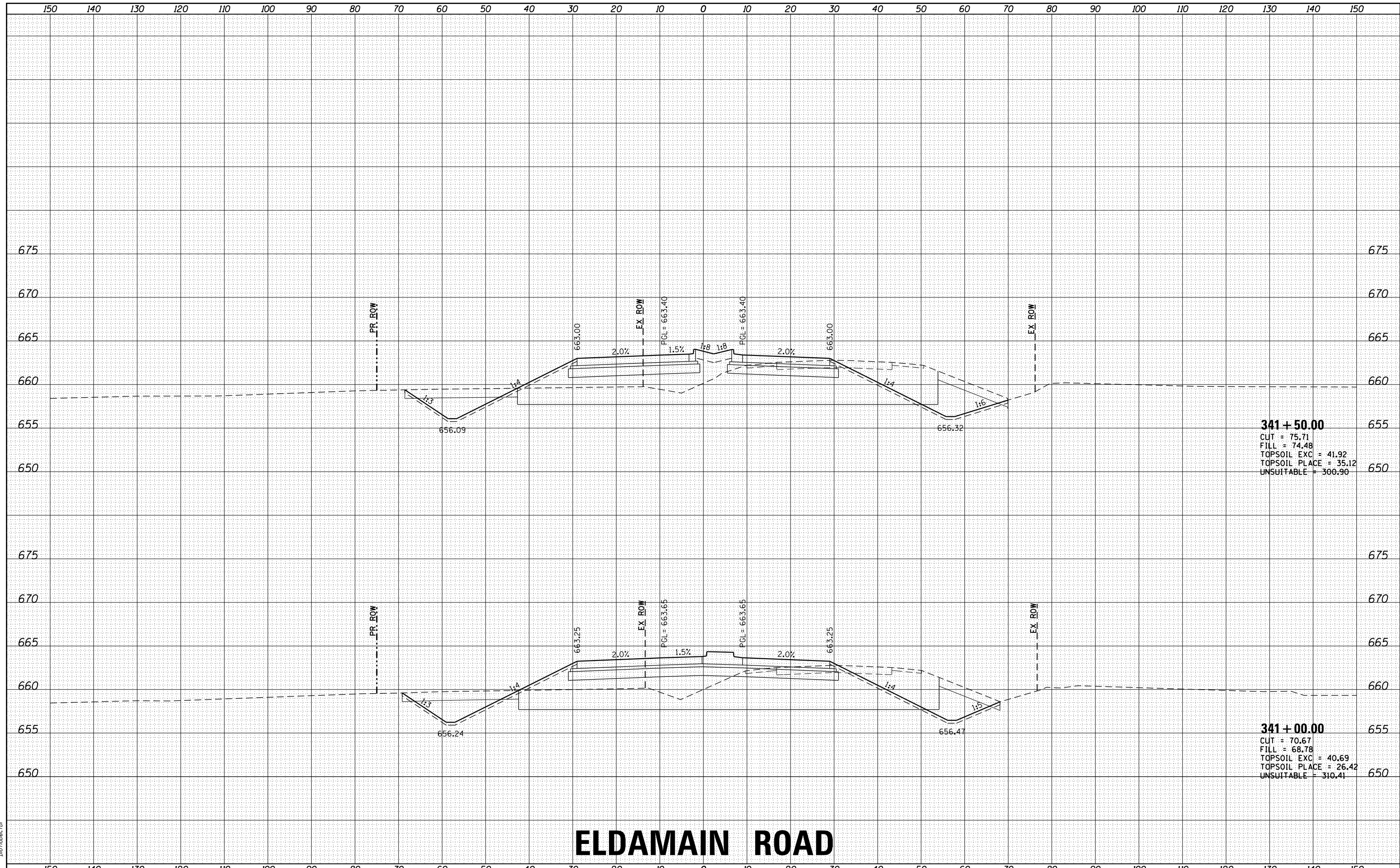
F.A.U. RTE.	SECTION NO.	COUNTY	TOTAL SHEETS	SHEET NO.
4000	19-00153-00-BR	KENDALL	485	344
FED. ROAD DIST. NO.			ILLINOIS FED. AID PROJECT	CONTRACT NO. 87731



DATE	
BY	
FINAL SURVEY	SURVEYED
NOTE BOOK	PLOTTED
NO.	TEMPLATE
	AREAS
	CHECKED

DATE	
BY	
ORIGINAL SURVEY	SURVEYED
NOTE BOOK	PLOTTED
NO.	TEMPLATE
	AREAS
	CHECKED

HRG PROJECT NO.: 883038/
 FILE NAME: 38B_383038\01_eldmain.dgn
 PLOT DRIVER: il_caf_fw.plt
 PEN TABLE: plottbl.tbl



341 + 50.00
 CUT = 75.71
 FILL = 74.48
 TOPSOIL EXC = 41.92
 TOPSOIL PLACE = 35.12
 UNSUITABLE = 300.90

341 + 00.00
 CUT = 70.67
 FILL = 68.78
 TOPSOIL EXC = 40.69
 TOPSOIL PLACE = 26.42
 UNSUITABLE = 310.41

ELDAMAIN ROAD

STATE OF ILLINOIS
 DEPARTMENT OF TRANSPORTATION

CROSS SECTIONS
 ELDAMAIN ROAD

USER NAME	- rbest
DESIGNED	- JMR
DRAWN	- RCB
CHECKED	- APS
DATE	-
PLOT SCALE	-
PLOT DATE	- 6/29/2020

REVISÉD	-
REVISÉD	-
REVISÉD	-
REVISÉD	-

SCALE: SHEET OF SHEETS STA. 341+00.00 TO STA. 341+50.00

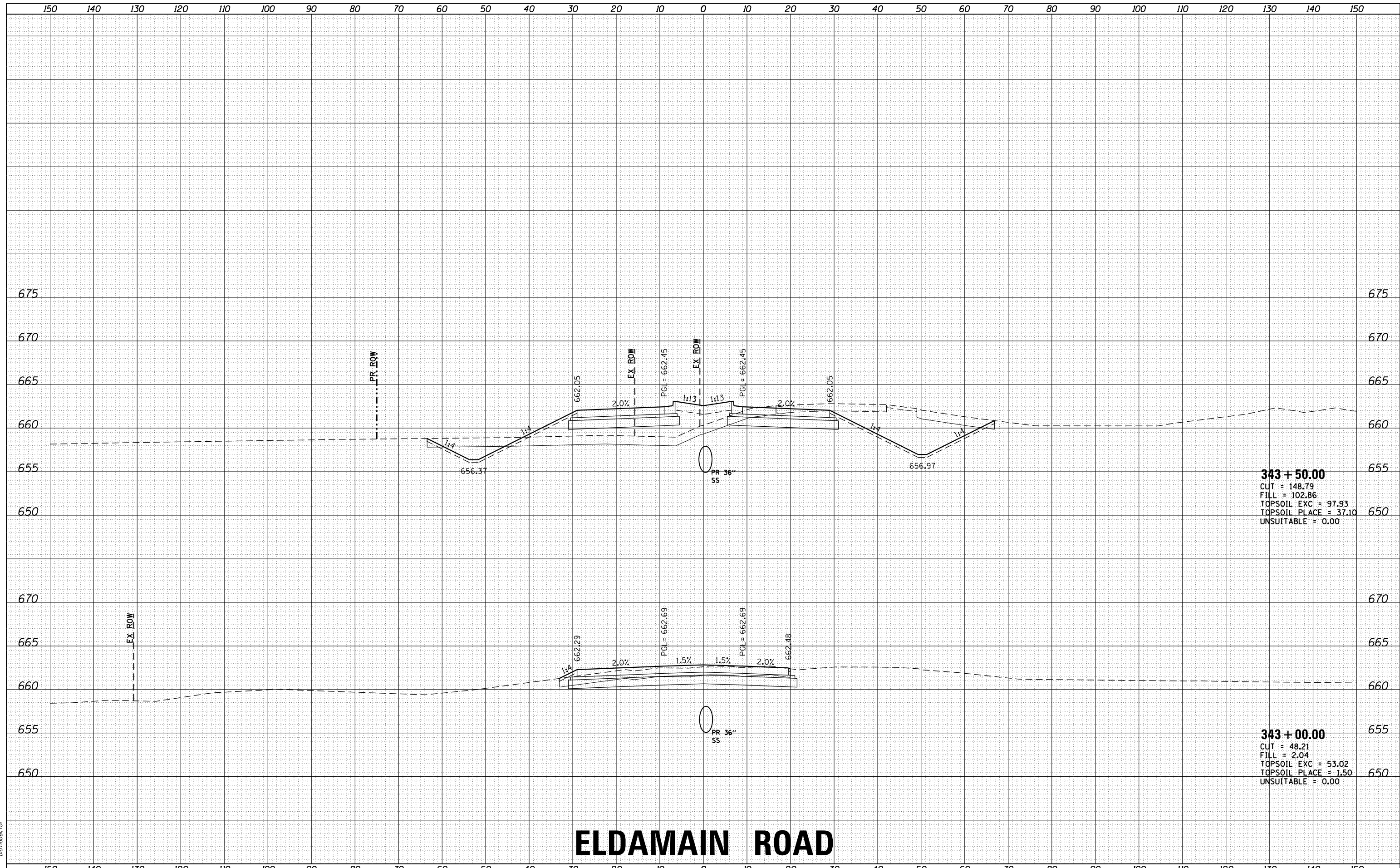
F.A.U. RTE.	SECTION NO.	COUNTY	TOTAL SHEETS	SHEET NO.
4000	19-00153-00-BR	KENDALL	485	345
FED. ROAD DIST. NO. ILLINOIS FED. AID PROJECT			CONTRACT NO. 87731	



DATE	
BY	
FINAL SURVEY	SURVEYED
NOTE BOOK	PLOTTED
NO.	TEMPLATE
	AREAS
	CHECKED

DATE	
BY	
ORIGINAL SURVEY	SURVEYED
NOTE BOOK	PLOTTED
NO.	TEMPLATE
	AREAS
	CHECKED

HRG PROJECT NO.: 883038/
 FILE NAME: 19-00153-00-01.dgn
 PLOT DRIVER: il_pdf_wrt.cfg
 PEN TABLE: plottbl.tbl



343 + 50.00
 CUT = 148.79
 FILL = 102.86
 TOPSOIL EXC = 97.93
 TOPSOIL PLACE = 37.10
 UNSUITABLE = 0.00

343 + 00.00
 CUT = 48.21
 FILL = 2.04
 TOPSOIL EXC = 53.02
 TOPSOIL PLACE = 1.50
 UNSUITABLE = 0.00

ELDAMAIN ROAD

STATE OF ILLINOIS
 DEPARTMENT OF TRANSPORTATION

CROSS SECTIONS
 ELDAMAIN ROAD

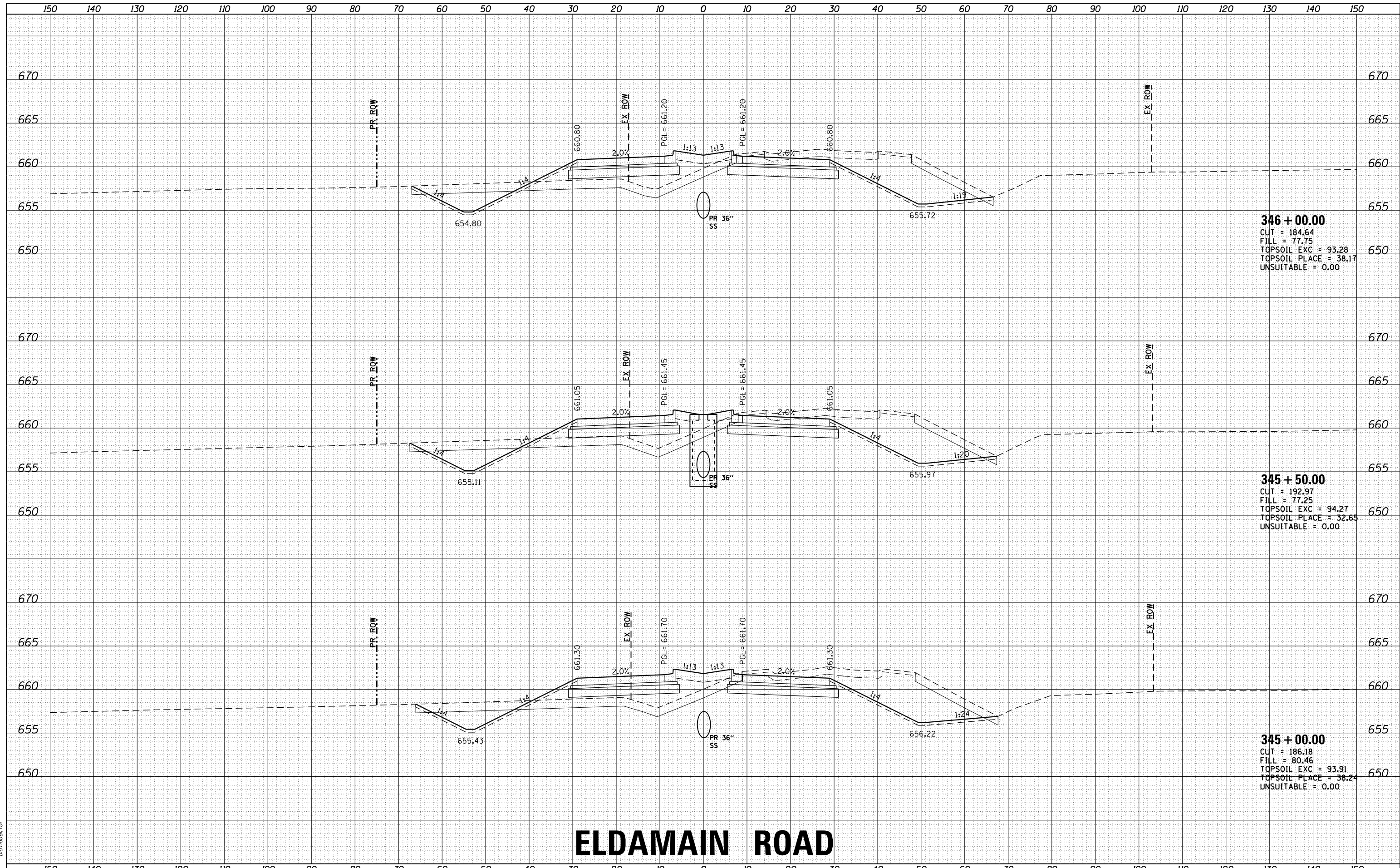
USER NAME: rbest	DESIGNED: JMR	REVISED:	F.A.U. RTE.: 4000	SECTION NO.: 19-00153-00-BR	COUNTY: KENDALL	TOTAL SHEETS: 485	SHEET NO.: 347
PLOT SCALE:	CHECKED: APS	REVISED:	SCALE:	SHEET OF SHEETS	STA. 343+00.00 TO STA. 343+50.00	CONTRACT NO. 87731	
PLOT DATE: 6/29/2020	DATE:	REVISED:	FED. ROAD DIST. NO. ILLINOIS FED. AID PROJECT				



DATE	
BY	
FINAL SURVEY NO.	
SURVEYED	
PLOTTED	
TEMPLATE	
AREAS	
CHECKED	

DATE	
BY	
ORIGINAL SURVEY NO.	
SURVEYED	
PLOTTED	
TEMPLATE	
AREAS	
CHECKED	

HRG PROJECT NO: 883038/
 FILE NAME: 38B_38B_38B_38B_38B_38B.dgn
 PLOT DRIVER: il_cdf_hwrt_cfy
 PEN TABLE: p10.tbl



ELDAMAIN ROAD

STATE OF ILLINOIS
 DEPARTMENT OF TRANSPORTATION

CROSS SECTIONS
 ELDAMAIN ROAD

USER NAME: rbest
 DESIGNED: JMR
 DRAWN: RCB
 CHECKED: APS
 DATE: 6/29/2020

REVISIED: -
 REVISIED: -
 REVISIED: -
 REVISIED: -

SCALE: SHEET OF SHEETS STA. 345+00.00 TO STA. 346+00.00

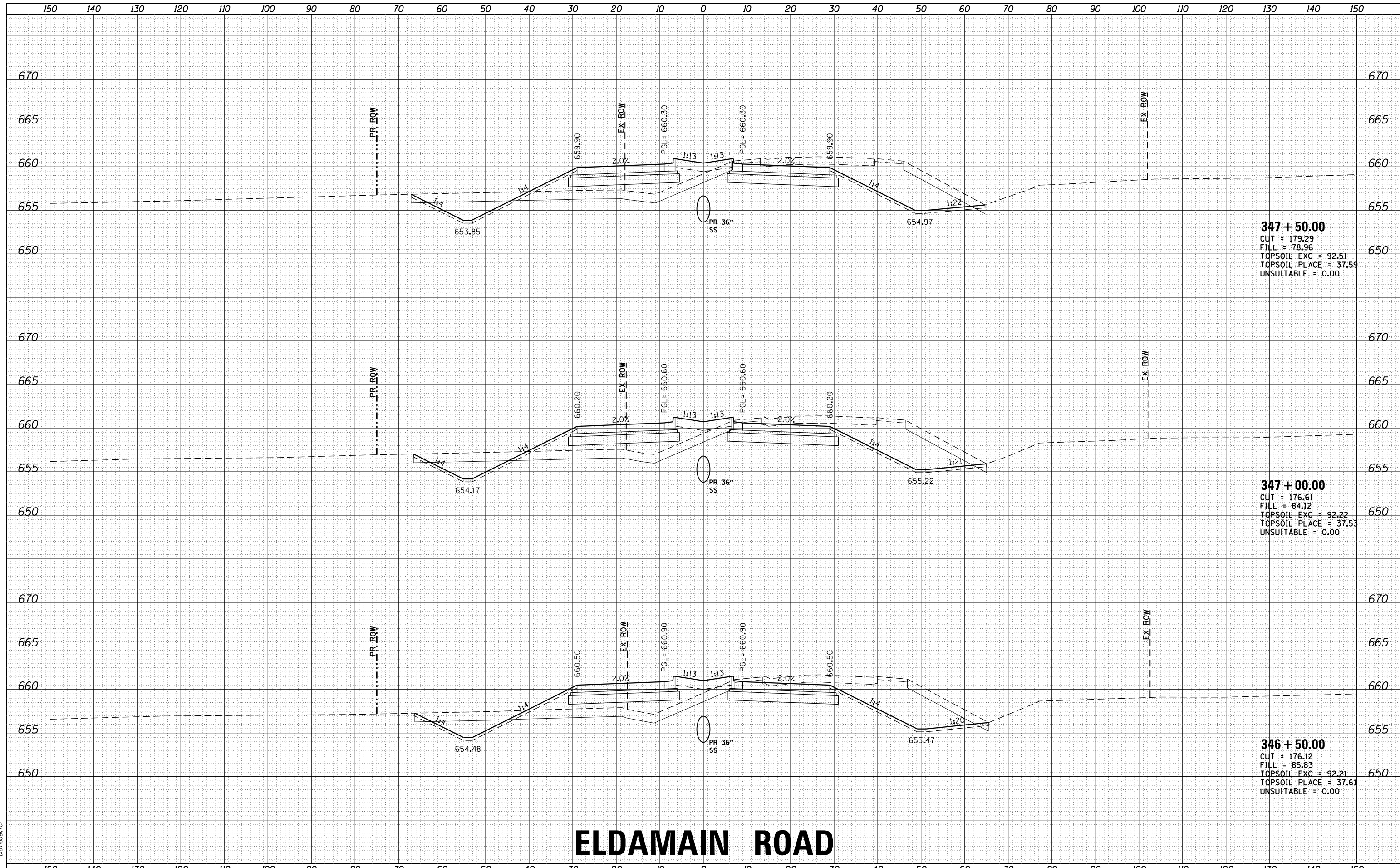
F.A.U. RTE.	SECTION NO.	COUNTY	TOTAL SHEETS	SHEET NO.
4000	19-00153-00-BR	KENDALL	485	349
FED. ROAD DIST. NO. ILLINOIS FED. AID PROJECT			CONTRACT NO. 87731	



DATE	
BY	
FINAL SURVEY	SURVEYED
NOTE BOOK	PLOTTED
NO.	TEMPLATE
	AREAS
	CHECKED

DATE	
BY	
ORIGINAL SURVEY	SURVEYED
NOTE BOOK	PLOTTED
NO.	TEMPLATE
	AREAS
	CHECKED

HRG PROJECT NO.: 883038/
 FILE NAME: 38B_19-00153-00-01.dgn
 PLOT DRIVER: il_pdf_wrt.cfg
 PEN TABLE: p10.tbl



347 + 50.00
 CUT = 179.29
 FILL = 78.96
 TOPSOIL EXC = 92.51
 TOPSOIL PLACE = 37.59
 UNSUITABLE = 0.00

347 + 00.00
 CUT = 176.61
 FILL = 84.12
 TOPSOIL EXC = 92.22
 TOPSOIL PLACE = 37.53
 UNSUITABLE = 0.00

346 + 50.00
 CUT = 176.12
 FILL = 85.83
 TOPSOIL EXC = 92.21
 TOPSOIL PLACE = 37.61
 UNSUITABLE = 0.00

ELDAMAIN ROAD

STATE OF ILLINOIS
 DEPARTMENT OF TRANSPORTATION

CROSS SECTIONS
 ELDAMAIN ROAD



USER NAME	- rbest
DESIGNED	- JMR
DRAWN	- RCB
CHECKED	- APS
DATE	-
PLOT DATE	- 6/29/2020

REVIS	-
REVIS	-
REVIS	-
REVIS	-

SCALE	-
DATE	-

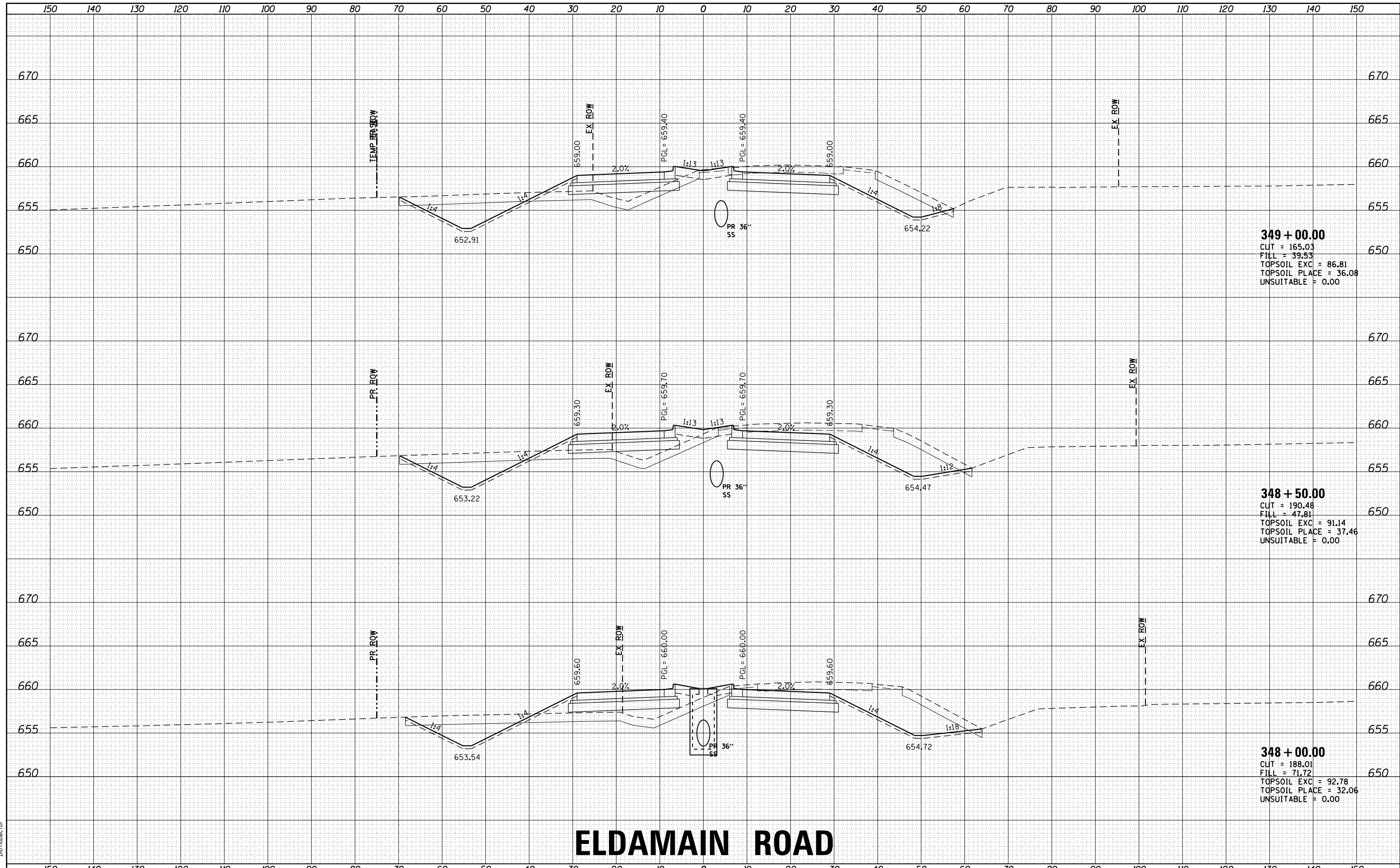
SCALE: SHEET OF SHEETS STA. 346+50.00 TO STA. 347+50.00

F.A.U. RTE.	SECTION NO.	COUNTY	TOTAL SHEETS	SHEET NO.
4000	19-00153-00-BR	KENDALL	485	350
FED. ROAD DIST. NO.			ILLINOIS FED. AID PROJECT	
			CONTRACT NO. 87731	

DATE	
BY	
FINAL SURVEY NO.	
SURVEYED	
PLOTTED	
TEMPLATE	
AREAS	
AREAS CHECKED	

DATE	
BY	
ORIGINAL SURVEY NO.	
SURVEYED	
PLOTTED	
TEMPLATE	
AREAS	
AREAS CHECKED	

HRG PROJECT NO.: 883038/
 FILE NAME: 38B_19-00153-00-00.dgn
 PLOT DRIVER: il_caf_fw.plt
 PEN TABLE: p10.tbl



ELDAMAIN ROAD

STATE OF ILLINOIS
 DEPARTMENT OF TRANSPORTATION

CROSS SECTIONS
 ELDAMAIN ROAD

SCALE: SHEET OF SHEETS STA. 348+00.00 TO STA. 349+00.00

USER NAME: rbest	DESIGNED - JMR	REVISED -
	DRAWN - RCB	REVISED -
PLOT SCALE -	CHECKED - APS	REVISED -
PLOT DATE: 6/29/2020	DATE -	REVISED -

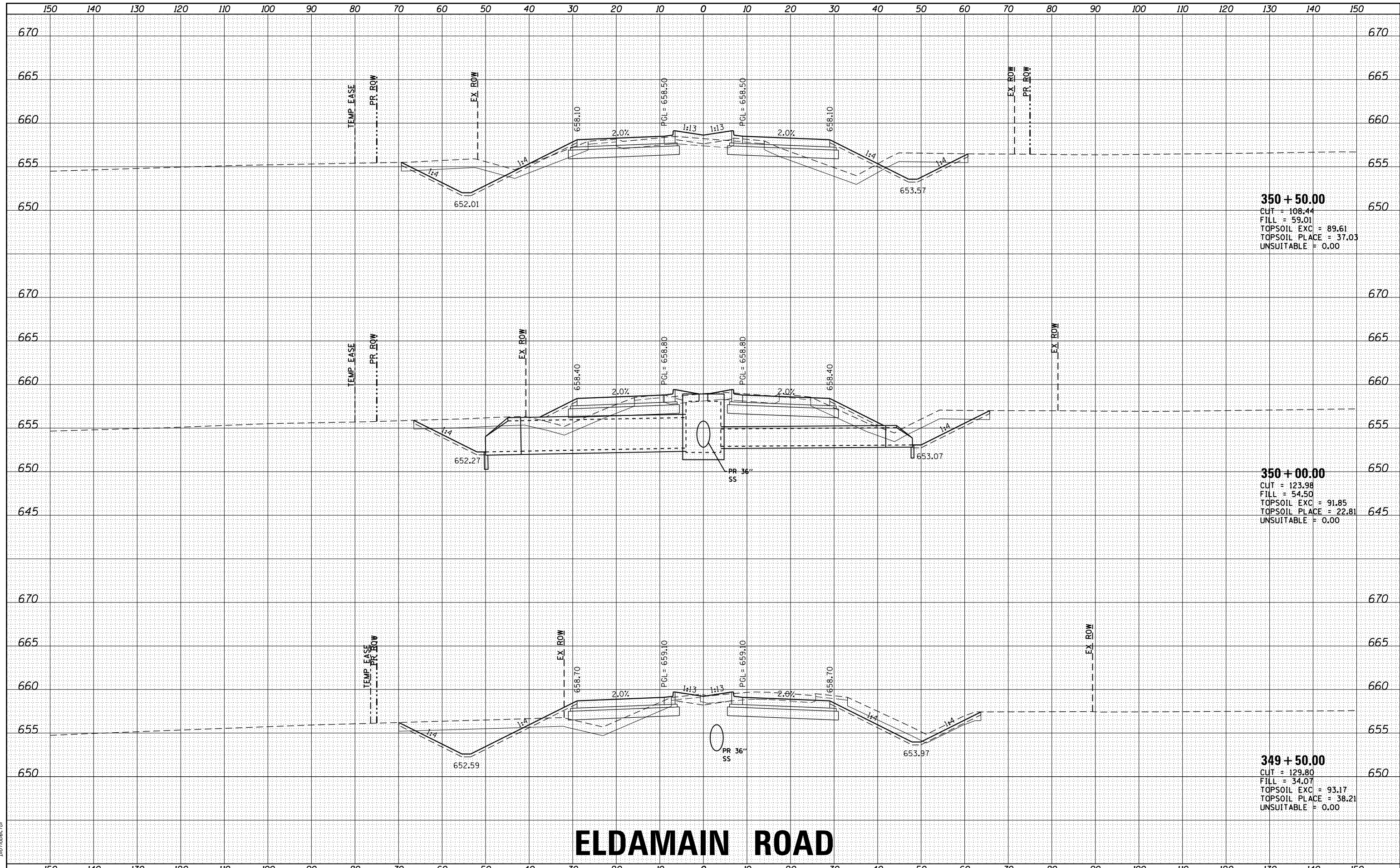
F.A.U. RTE.	SECTION NO.	COUNTY	TOTAL SHEETS	SHEET NO.
4000	19-00153-00-BR	KENDALL	485	351
FED. ROAD DIST. NO.			ILLINOIS FED. AID PROJECT	
			CONTRACT NO. 87731	



DATE	
BY	
FINAL SURVEY	SURVEYED
NOTE BOOK	PLOTTED
NO.	TEMPLATE
	AREAS
	CHECKED

DATE	
BY	
ORIGINAL SURVEY	SURVEYED
NOTE BOOK	PLOTTED
NO.	TEMPLATE
	AREAS
	CHECKED

HRG PROJECT NO: 883038/
 FILE NAME: 38B_19-00153-00-00-00.dgn
 PLOT DRIVER: il_caf_mwrt_cfg
 PEN TABLE: p10.tbl



350 + 50.00
 CUT = 108.44
 FILL = 59.01
 TOPSOIL EXC = 89.61
 TOPSOIL PLACE = 37.03
 UNSUITABLE = 0.00

350 + 00.00
 CUT = 123.98
 FILL = 54.50
 TOPSOIL EXC = 91.85
 TOPSOIL PLACE = 22.81
 UNSUITABLE = 0.00

349 + 50.00
 CUT = 129.80
 FILL = 34.07
 TOPSOIL EXC = 93.17
 TOPSOIL PLACE = 38.21
 UNSUITABLE = 0.00

ELDAMAIN ROAD

STATE OF ILLINOIS
 DEPARTMENT OF TRANSPORTATION

CROSS SECTIONS
 ELDAMAIN ROAD

USER NAME	- rbest	DESIGNED	- JMR	REVISED	-
		DRAWN	- RCB	REVISED	-
PLOT SCALE	-	CHECKED	- APS	REVISED	-
PLOT DATE	- 6/29/2020	DATE	-	REVISED	-

SCALE: SHEET OF SHEETS STA. 349+50.00 TO STA. 350+50.00

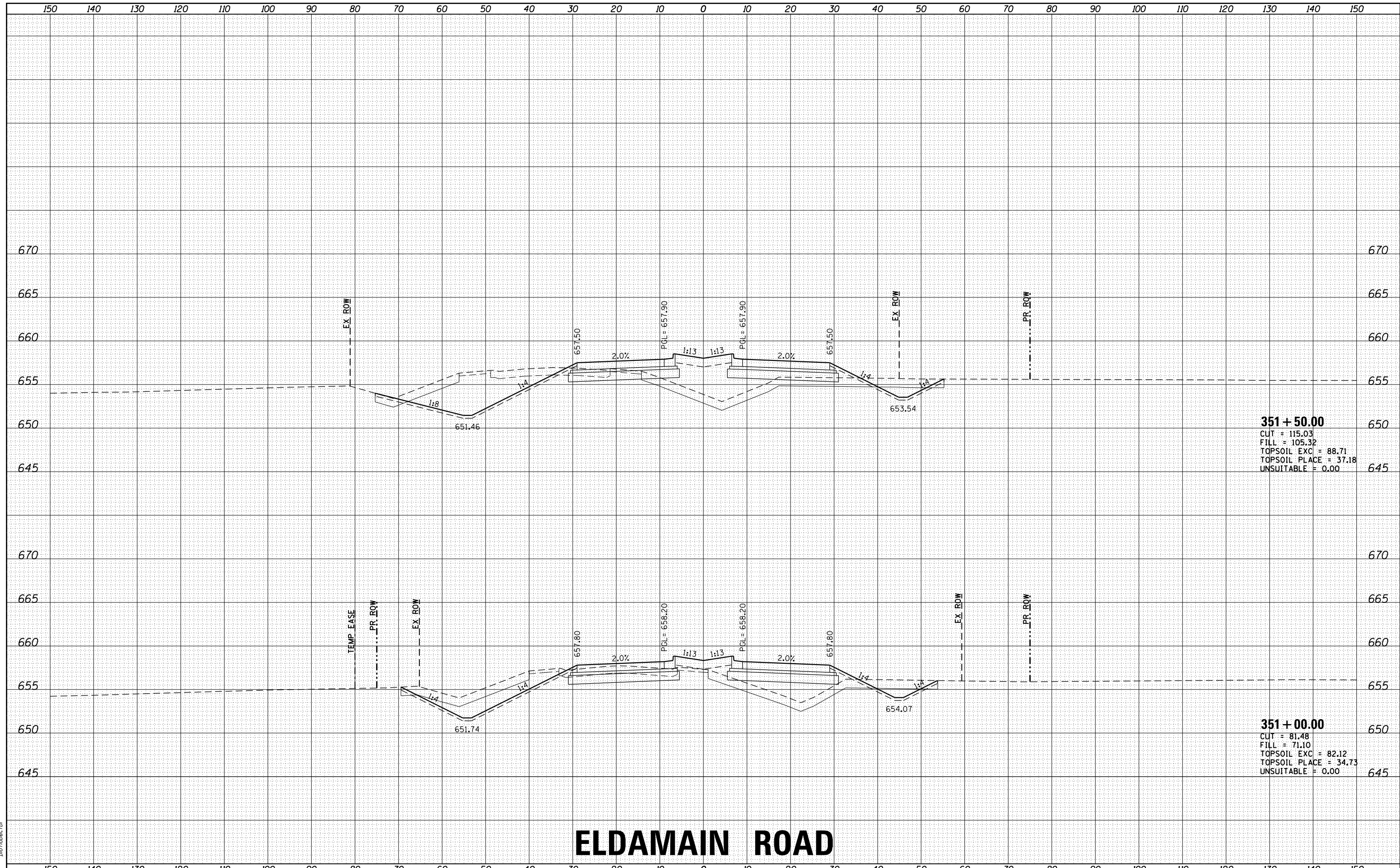
F.A.U. RTE.	SECTION NO.	COUNTY	TOTAL SHEETS	SHEET NO.
4000	19-00153-00-BR	KENDALL	485	352
FED. ROAD DIST. NO.	ILLINOIS FED. AID PROJECT	CONTRACT NO.	87731	



FINAL SURVEY	SURVEYED	DATE
NOTE BOOK	PLOTTED	BY
NO.	TEMPLATE	
	AREAS CHECKED	
	AREAS CHECKED	

ORIGINAL SURVEY	SURVEYED	DATE
NOTE BOOK	PLOTTED	BY
NO.	TEMPLATE	
	AREAS CHECKED	
	AREAS CHECKED	

HRG PROJECT NO: 883038/
 FILE NAME: 38B_38B_38B.ctb
 PLOT DRIVER: il_cdf.plt
 PEN TABLE: p10.tbl



351 + 50.00
 CUT = 115.03
 FILL = 105.32
 TOPSOIL EXC = 88.71
 TOPSOIL PLACE = 37.18
 UNSUITABLE = 0.00

351 + 00.00
 CUT = 81.48
 FILL = 71.10
 TOPSOIL EXC = 82.12
 TOPSOIL PLACE = 34.73
 UNSUITABLE = 0.00

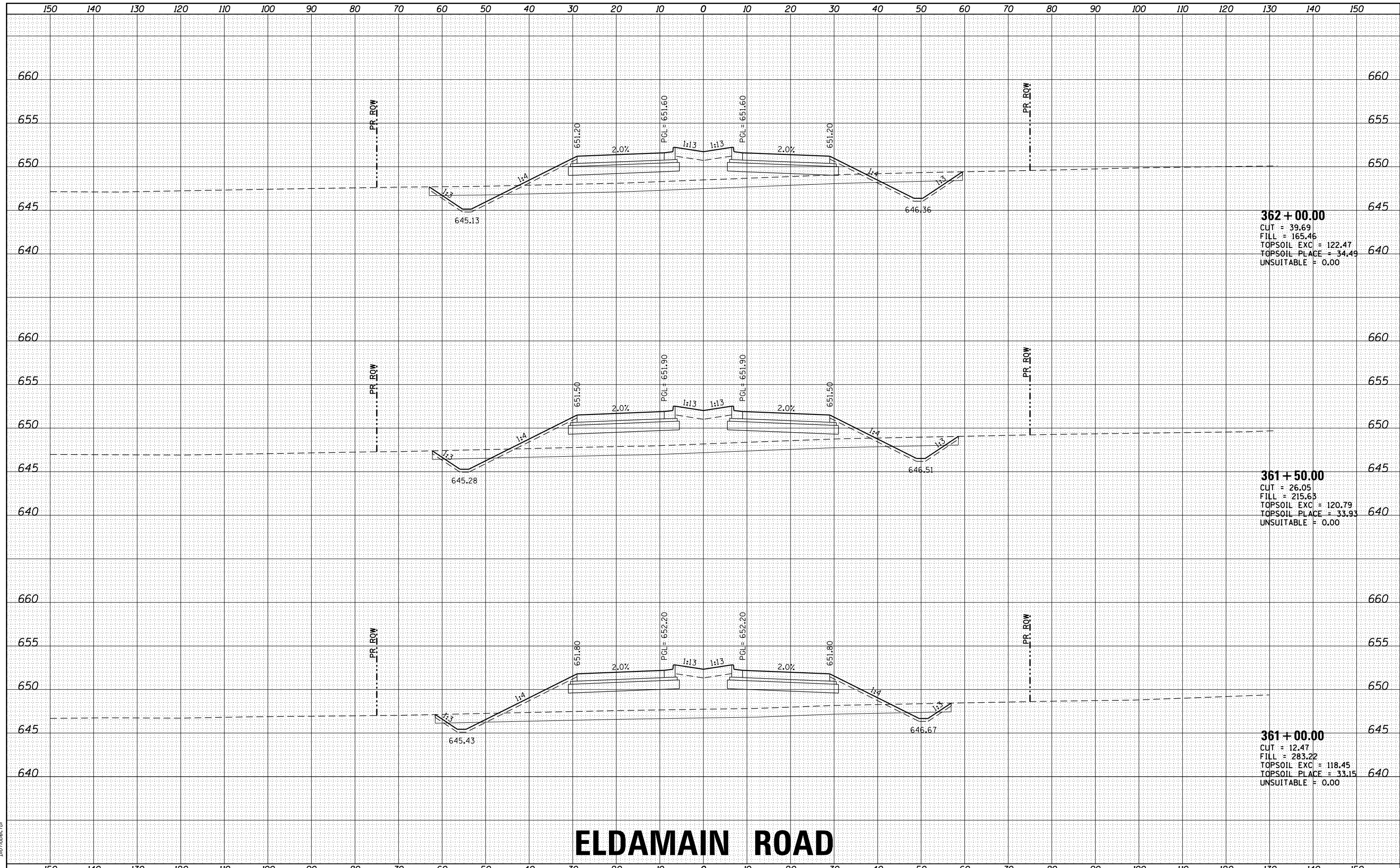
ELDAMAIN ROAD

HRGreen.com Illinois Professional Design Firm #184-001322	USER NAME: rbest DESIGNED: JMR DRAWN: RCB CHECKED: APS DATE: 6/29/2020	REVISIONS: 1. REVISIONS: 2. REVISIONS: 3. REVISIONS: 4. REVISIONS:	STATE OF ILLINOIS DEPARTMENT OF TRANSPORTATION	CROSS SECTIONS ELDAMAIN ROAD	SCALE: SHEET OF SHEETS STA. 351+00.00 TO STA. 351+50.00	F.A.U. RT. SECTION NO. COUNTY TOTAL SHEETS SHEET NO. 4000 19-00153-00-BR KENDALL 485 353
				FED. ROAD DIST. NO. ILLINOIS FED. AID PROJECT CONTRACT NO. 87731		

DATE	
BY	
FINAL SURVEY NO.	
SURVEYED	
PLOTTED	
TEMPLATE	
AREAS	
CHECKED	

DATE	
BY	
ORIGINAL SURVEY NO.	
SURVEYED	
PLOTTED	
TEMPLATE	
AREAS	
CHECKED	

HRG PROJECT NO: 883038/
 FILE NAME: 38B_38B_38B_38B_38B_38B.dgn
 PLOT DRIVER: il_cdf_hwrt_cf9
 PEN TABLE: p10.tbl



ELDAMAIN ROAD

STATE OF ILLINOIS
 DEPARTMENT OF TRANSPORTATION

CROSS SECTIONS
 ELDAMAIN ROAD

USER NAME	- rbest
DESIGNED	- JMR
DRAWN	- RCB
CHECKED	- APS
DATE	-
PLOT DATE	- 6/29/2020

REVISIED	-
REVISIED	-
REVISIED	-
REVISIED	-

SCALE: SHEET OF SHEETS STA. 361+00.00 TO STA. 362+00.00

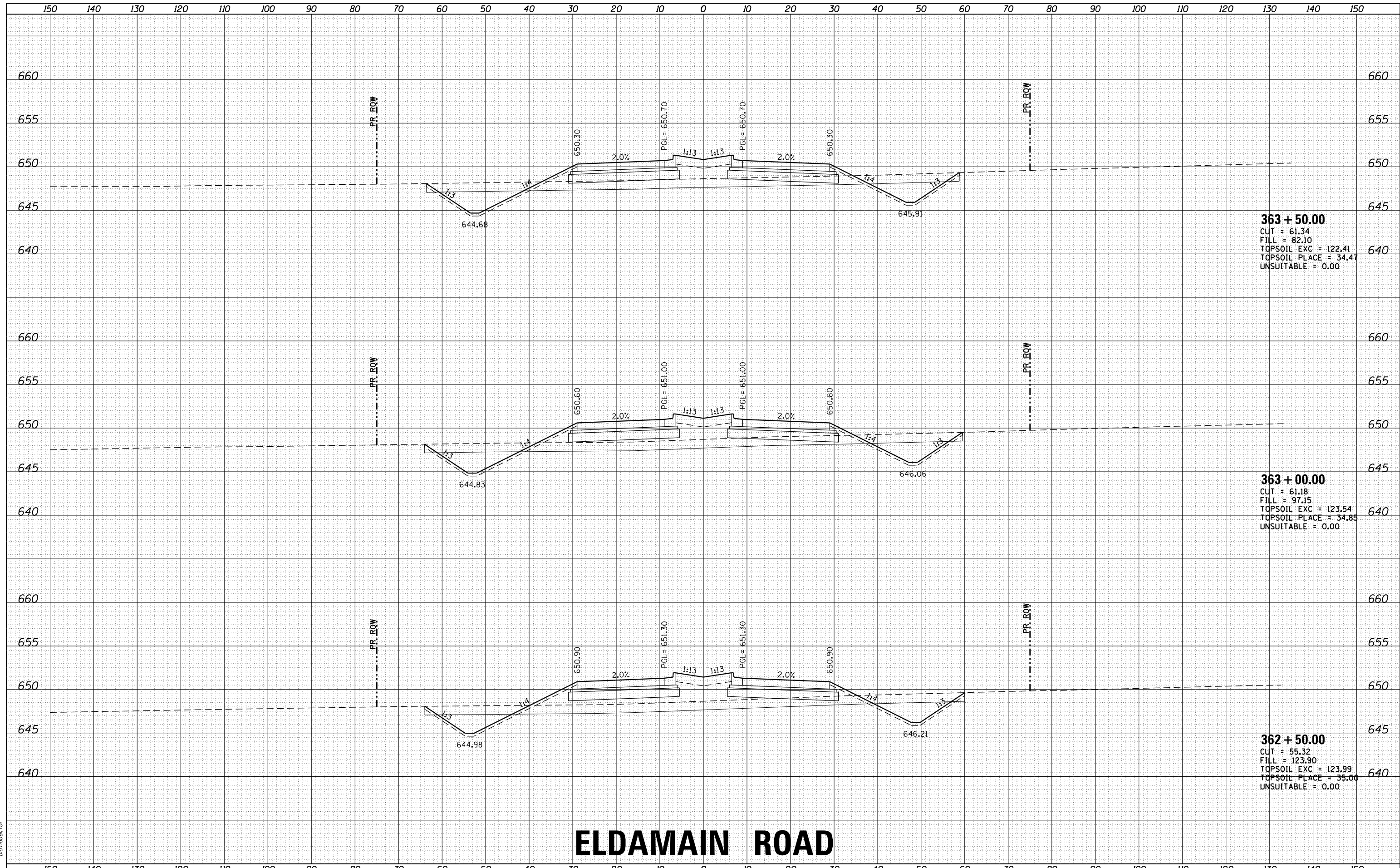
F.A.U. RTE.	SECTION NO.	COUNTY	TOTAL SHEETS	SHEET NO.
4000	19-00153-00-BR	KENDALL	485	354
FED. ROAD DIST. NO. ILLINOIS FED. AID PROJECT			CONTRACT NO. 87731	



DATE	
BY	
FINAL SURVEY NO.	
SURVEYED	
PLOTTED	
TEMPLATE	
AREAS	
CHECKED	

DATE	
BY	
ORIGINAL SURVEY NO.	
SURVEYED	
PLOTTED	
TEMPLATE	
AREAS	
CHECKED	

HRC PROJECT NO: 883038/
 FILE NAME: 19-00153-00-01.dgn
 PLOT DRIVER: il_cdf_hwrt_cf9
 PEN TABLE: p10tbl.tbl



ELDAMAIN ROAD

STATE OF ILLINOIS
DEPARTMENT OF TRANSPORTATION

CROSS SECTIONS
ELDAMAIN ROAD



USER NAME	- rbest
DESIGNED	- JMR
DRAWN	- RCB
CHECKED	- APS
DATE	-
PLOT DATE	- 6/29/2020

REVISIED	-
REVISIED	-
REVISIED	-
REVISIED	-

SCALE	-
DATE	-

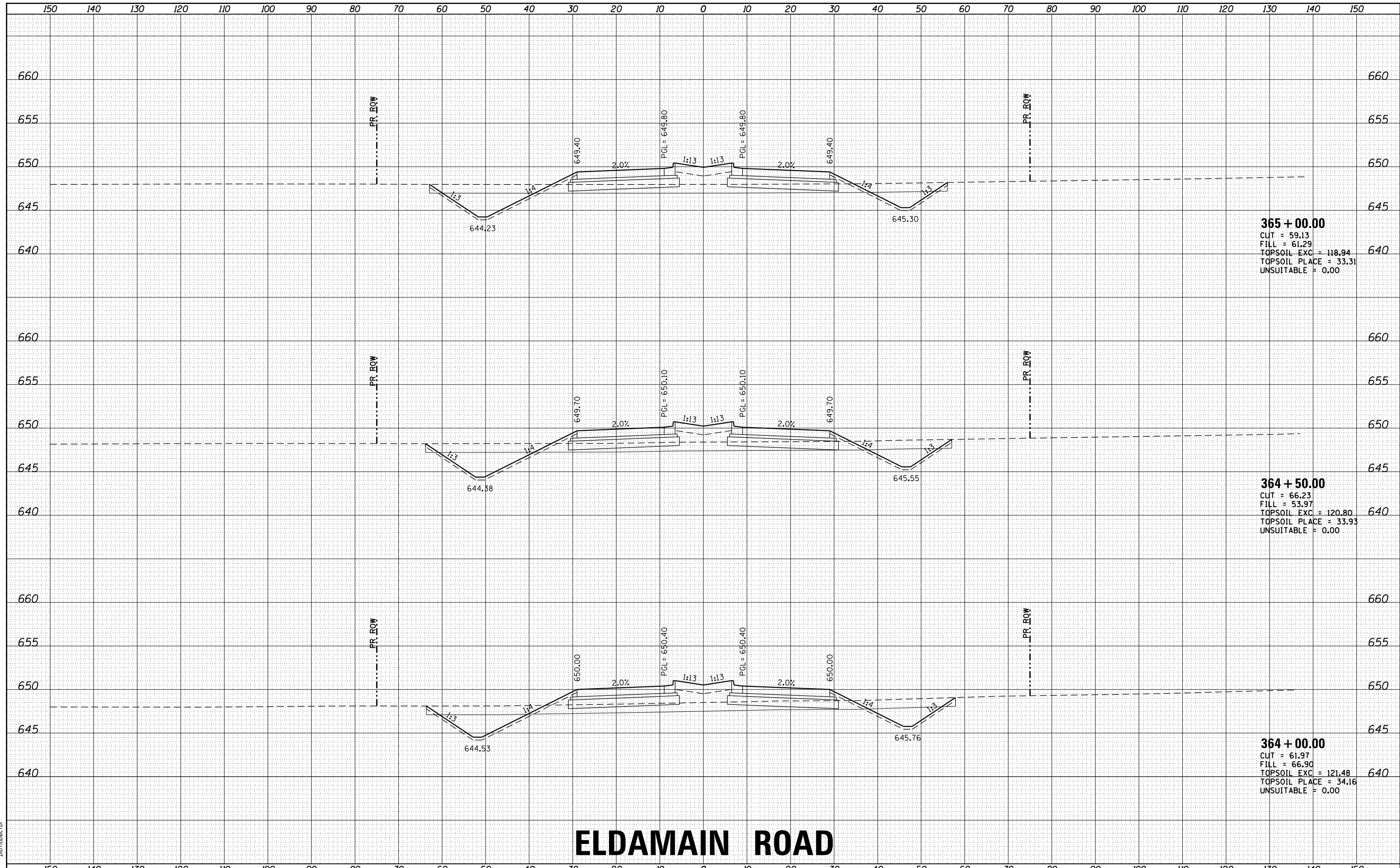
SCALE: SHEET OF SHEETS STA. 362+50.00 TO STA. 363+50.00

F.A.U. RTE.	SECTION NO.	COUNTY	TOTAL SHEETS	SHEET NO.
4000	19-00153-00-BR	KENDALL	485	355
FED. ROAD DIST. NO. ILLINOIS FED. AID PROJECT			CONTRACT NO. 87731	

DATE	
BY	
FINAL SURVEY NO.	
SURVEYED	
PLOTTED	
TEMPLATE	
AREAS	
CHECKED	

DATE	
BY	
ORIGINAL SURVEY NO.	
SURVEYED	
PLOTTED	
TEMPLATE	
AREAS	
CHECKED	

HRG PROJECT NO: 883038
 FILE NAME: 38B_19-00153-00-00-00.dgn
 PLOT DRIVER: il_cdf_hwrt_cf9
 PEN TABLE: p10tbl.tbl



ELDAMAIN ROAD



USER NAME: rbest
 PLOT SCALE: -
 PLOT DATE: 6/29/2020

DESIGNED - JMR	REVISED -
DRAWN - RCB	REVISED -
CHECKED - APS	REVISED -
DATE -	REVISED -

STATE OF ILLINOIS
 DEPARTMENT OF TRANSPORTATION

CROSS SECTIONS
 ELDAMAIN ROAD

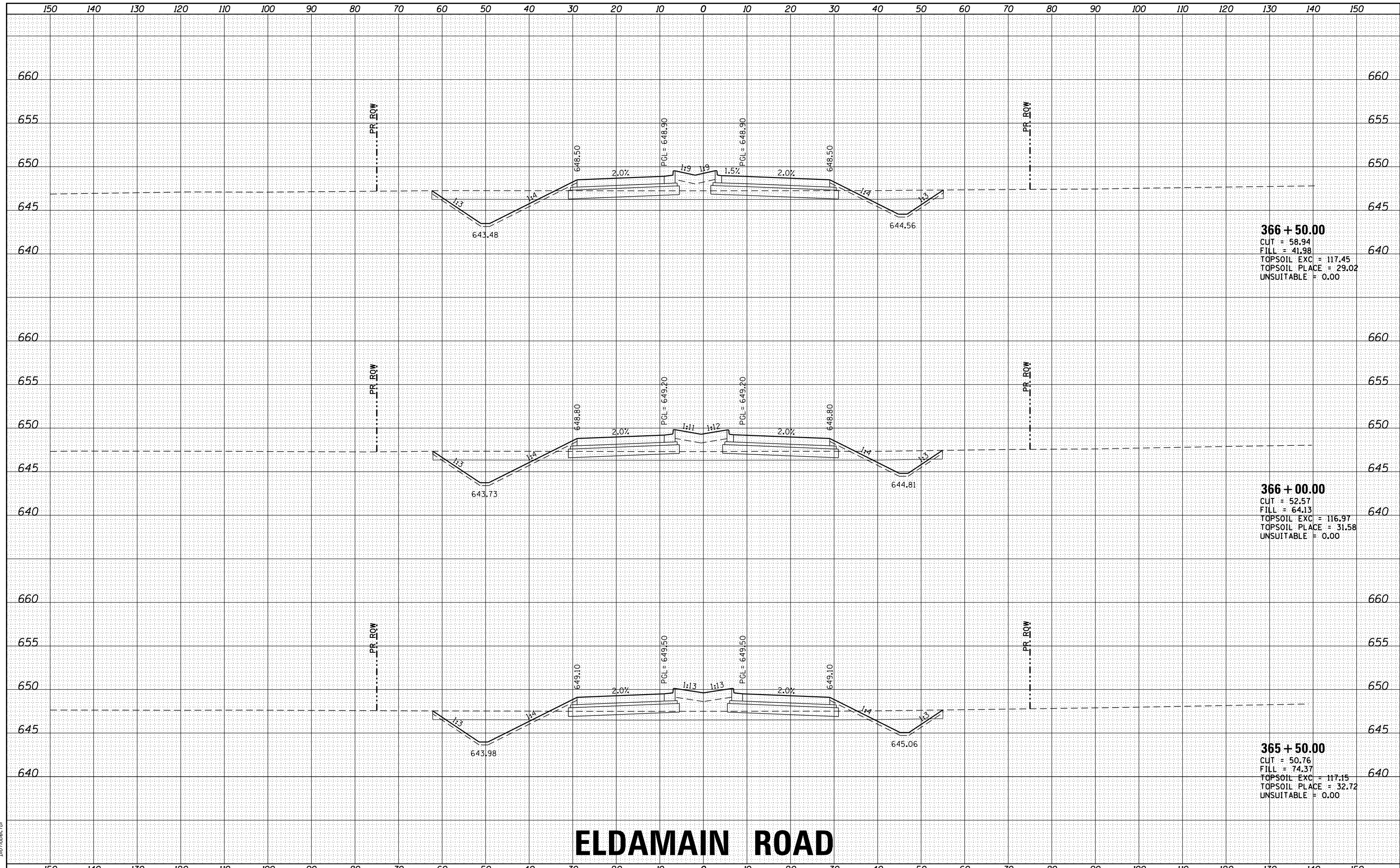
SCALE: SHEET OF SHEETS STA. 364+00.00 TO STA. 365+00.00

F.A.U. RTE.	SECTION NO.	COUNTY	TOTAL SHEETS	SHEET NO.
4000	19-00153-00-BR	KENDALL	485	356
FED. ROAD DIST. NO. ILLINOIS FED. AID PROJECT			CONTRACT NO. 87731	

DATE	
BY	
ORIGINAL SURVEY NO.	
SURVEYED	
PLOTTED	
TEMPLATE	
AREAS	
CHECKED	

DATE	
BY	
ORIGINAL SURVEY NO.	
SURVEYED	
PLOTTED	
TEMPLATE	
AREAS	
CHECKED	

HRG PROJECT NO: 883038/
 FILE NAME: 38B_19-00153-00-00.dgn
 PLOT DRIVER: il_cdf_hwrt_cfg
 PEN TABLE: p10.tbl



366 + 50.00
 CUT = 58.94
 FILL = 41.98
 TOPSOIL EXC = 117.45
 TOPSOIL PLACE = 29.02
 UNSUITABLE = 0.00

366 + 00.00
 CUT = 52.57
 FILL = 64.13
 TOPSOIL EXC = 116.97
 TOPSOIL PLACE = 31.58
 UNSUITABLE = 0.00

365 + 50.00
 CUT = 50.76
 FILL = 74.37
 TOPSOIL EXC = 117.15
 TOPSOIL PLACE = 32.72
 UNSUITABLE = 0.00

ELDAMAIN ROAD

STATE OF ILLINOIS
 DEPARTMENT OF TRANSPORTATION

CROSS SECTIONS
 ELDAMAIN ROAD

USER NAME	- rbest	DESIGNED	- JMR	REVISED	-
		DRAWN	- RCB	REVISED	-
PLOT SCALE	-	CHECKED	- APS	REVISED	-
PLOT DATE	- 6/29/2020	DATE	-	REVISED	-

SCALE: SHEET OF SHEETS STA. 365+50.00 TO STA. 366+50.00

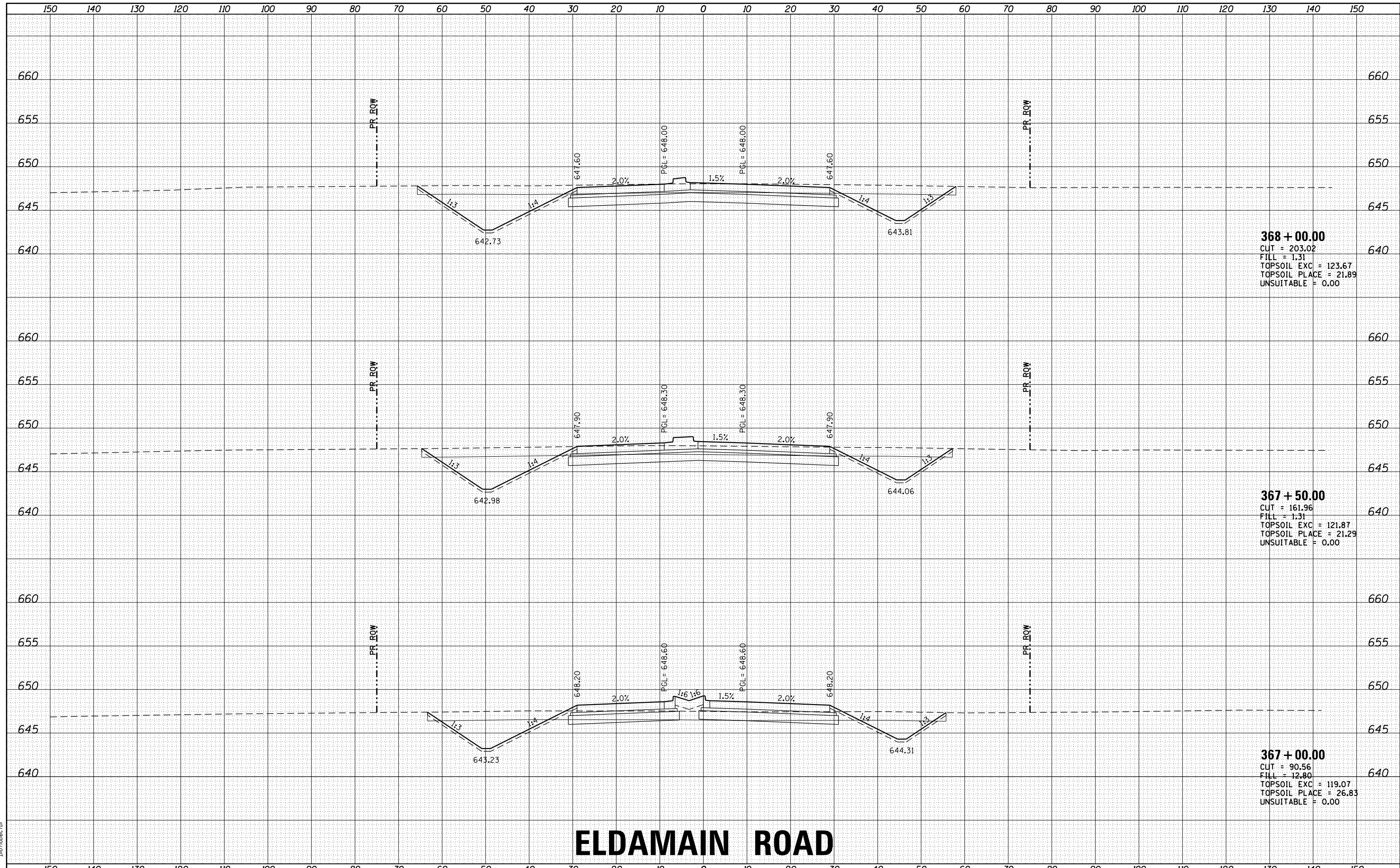
F.A.U. RTÉ.	SECTION NO.	COUNTY	TOTAL SHEETS	SHEET NO.
4000	19-00153-00-BR	KENDALL	485	357
FED. ROAD DIST. NO.			ILLINOIS FED. AID PROJECT	
			CONTRACT NO. 87731	



DATE	
BY	
FINAL SURVEY	SURVEYED
NOTE BOOK	PLOTTED
NO.	TEMPLATE
	AREAS
	CHECKED

DATE	
BY	
ORIGINAL SURVEY	SURVEYED
NOTE BOOK	PLOTTED
NO.	TEMPLATE
	AREAS
	CHECKED

HRG PROJECT NO.: 883038/
 FILE NAME: 38B_19-00153-00-00.dgn
 PLOT DRIVER: il_cdf_fw.plt
 PEN TABLE: p10.tbl



ELDAMAIN ROAD

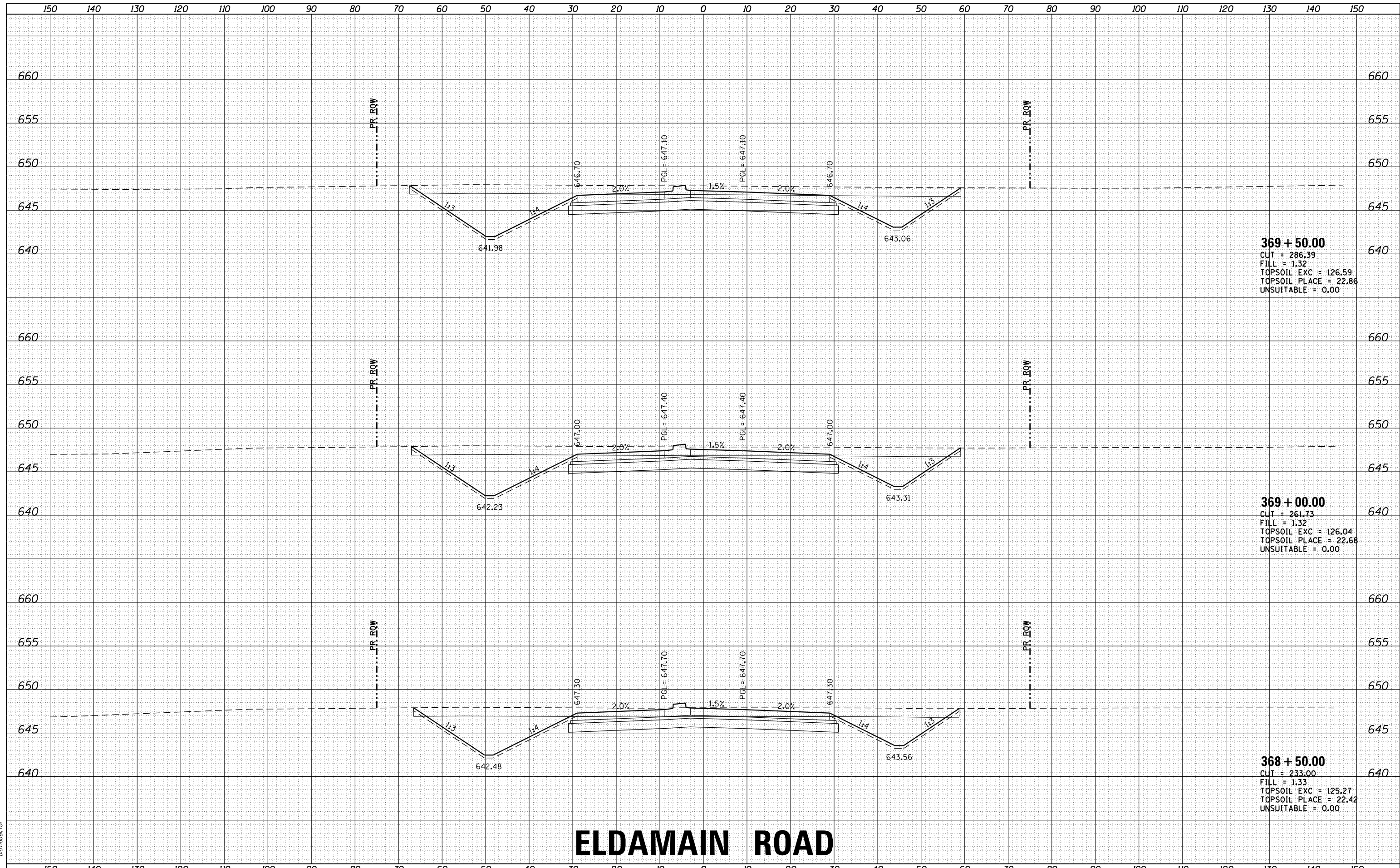
HRGreen.com Illinois Professional Design Firm #184-001322	USER NAME: rbest DESIGNED: JMR DRAWN: RCB CHECKED: APS DATE: 6/29/2020	REVISED: - REVISED: - REVISED: - REVISED: -	STATE OF ILLINOIS DEPARTMENT OF TRANSPORTATION	CROSS SECTIONS ELDAMAIN ROAD	SCALE: SHEET OF SHEETS STA. 367+00.00 TO STA. 368+00.00	F.A.U. RTÉ. SECTION NO. COUNTY TOTAL SHEETS SHEET NO. 4000 19-00153-00-BR KENDALL 485 358	CONTRACT NO. 87731
---	--	--	---	---	---	--	--------------------

FED. ROAD DIST. NO. ILLINOIS FED. AID PROJECT

DATE	
BY	
ORIGINAL SURVEY	
SURVEYED	
PLOTTED	
TEMPLATE	
AREAS	
AREAS CHECKED	
NO.	

DATE	
BY	
ORIGINAL SURVEY	
SURVEYED	
PLOTTED	
TEMPLATE	
AREAS	
AREAS CHECKED	
NO.	

HRG PROJECT NO.: 883038/
 FILE NAME: 38B_190113_eldmain.dgn
 PLOT DRIVER: il_caf_fw.plt
 PEN TABLE: p10.tbl



369 + 50.00
 CUT = 286.39
 FILL = 1.32
 TOPSOIL EXC = 126.59
 TOPSOIL PLACE = 22.86
 UNSUITABLE = 0.00

369 + 00.00
 CUT = 261.73
 FILL = 1.32
 TOPSOIL EXC = 126.04
 TOPSOIL PLACE = 22.68
 UNSUITABLE = 0.00

368 + 50.00
 CUT = 233.00
 FILL = 1.33
 TOPSOIL EXC = 125.27
 TOPSOIL PLACE = 22.42
 UNSUITABLE = 0.00

ELDAMAIN ROAD

STATE OF ILLINOIS
 DEPARTMENT OF TRANSPORTATION

CROSS SECTIONS
 ELDAMAIN ROAD

USER NAME	- rbest	DESIGNED	- JMR	REVISED	-
		DRAWN	- RCB	REVISED	-
PLOT SCALE	-	CHECKED	- APS	REVISED	-
PLOT DATE	- 6/29/2020	DATE	-	REVISED	-

SCALE: SHEET OF SHEETS STA. 368+50.00 TO STA. 369+50.00

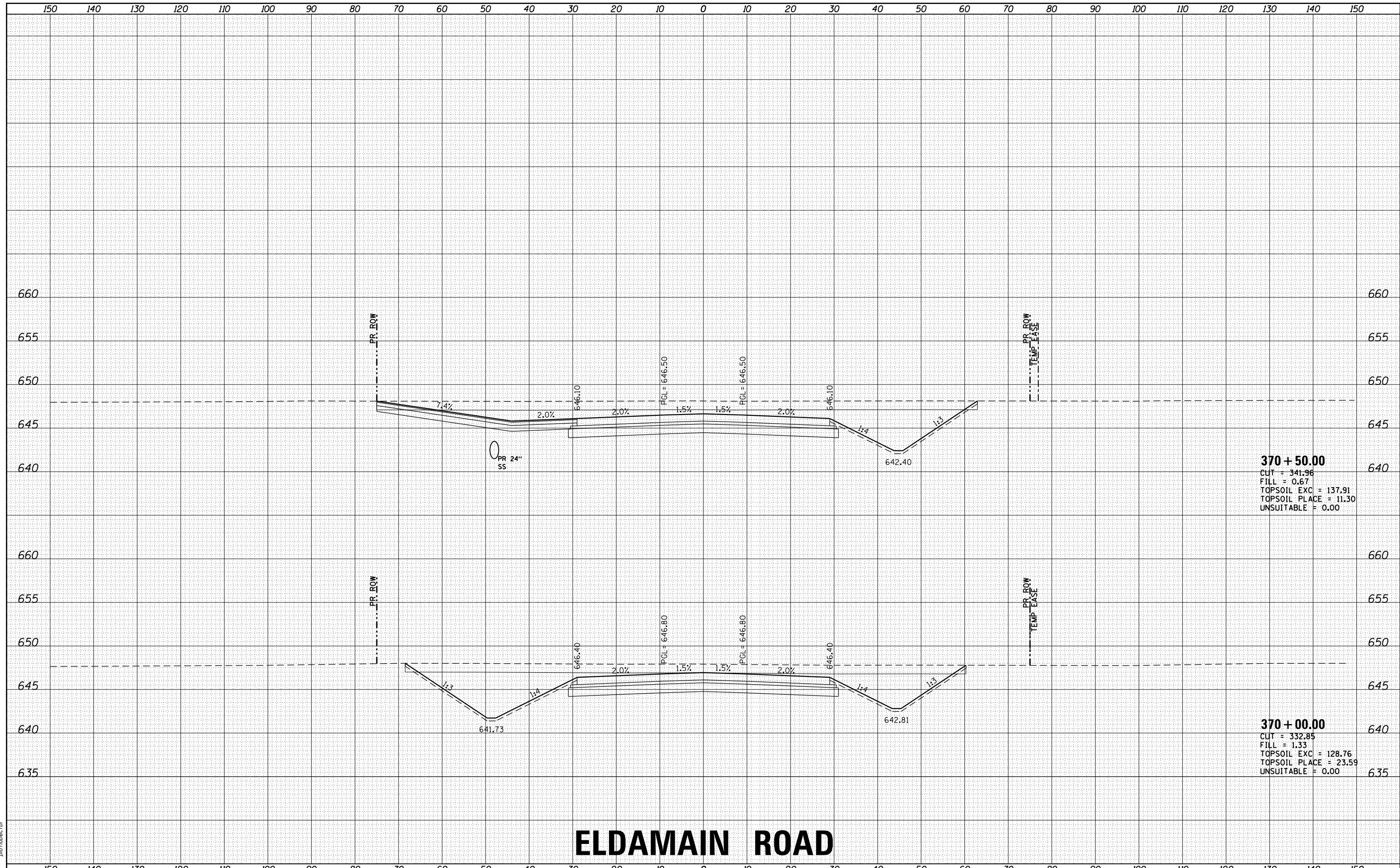
F.A.U. RTÉ.	SECTION NO.	COUNTY	TOTAL SHEETS	SHEET NO.
4000	19-00153-00-BR	KENDALL	485	359
FED. ROAD DIST. NO. ILLINOIS FED. AID PROJECT			CONTRACT NO. 87731	



DATE	
BY	
FINAL SURVEY	SURVEYED
NOTE BOOK NO.	PLOTTED
	TEMPLATE
	AREAS CHECKED

DATE	
BY	
ORIGINAL SURVEY	SURVEYED
NOTE BOOK NO.	PLOTTED
	TEMPLATE
	AREAS CHECKED

HRC PROJECT NO: 883038/
 FILE NAME: 38B_383038_01_eldmain.dgn
 PLOT DRIVER: il_cdf_hw.plt
 PEN TABLE: p10.tbl



370 + 50.00
 CUT = 341.96
 FILL = 0.67
 TOPSOIL EXC = 137.91
 TOPSOIL PLACE = 11.30
 UNSUITABLE = 0.00

370 + 00.00
 CUT = 332.85
 FILL = 1.33
 TOPSOIL EXC = 128.76
 TOPSOIL PLACE = 23.59
 UNSUITABLE = 0.00

ELDAMAIN ROAD

STATE OF ILLINOIS
 DEPARTMENT OF TRANSPORTATION

CROSS SECTIONS
 ELDAMAIN ROAD

USER NAME: rbest	DESIGNED - JMR	REVISED -
	DRAWN - RCB	REVISED -
PLOT SCALE -	CHECKED - APS	REVISED -
PLOT DATE: 6/29/2020	DATE -	REVISED -

SCALE: SHEET OF SHEETS STA. 370+00.00 TO STA. 370+50.00

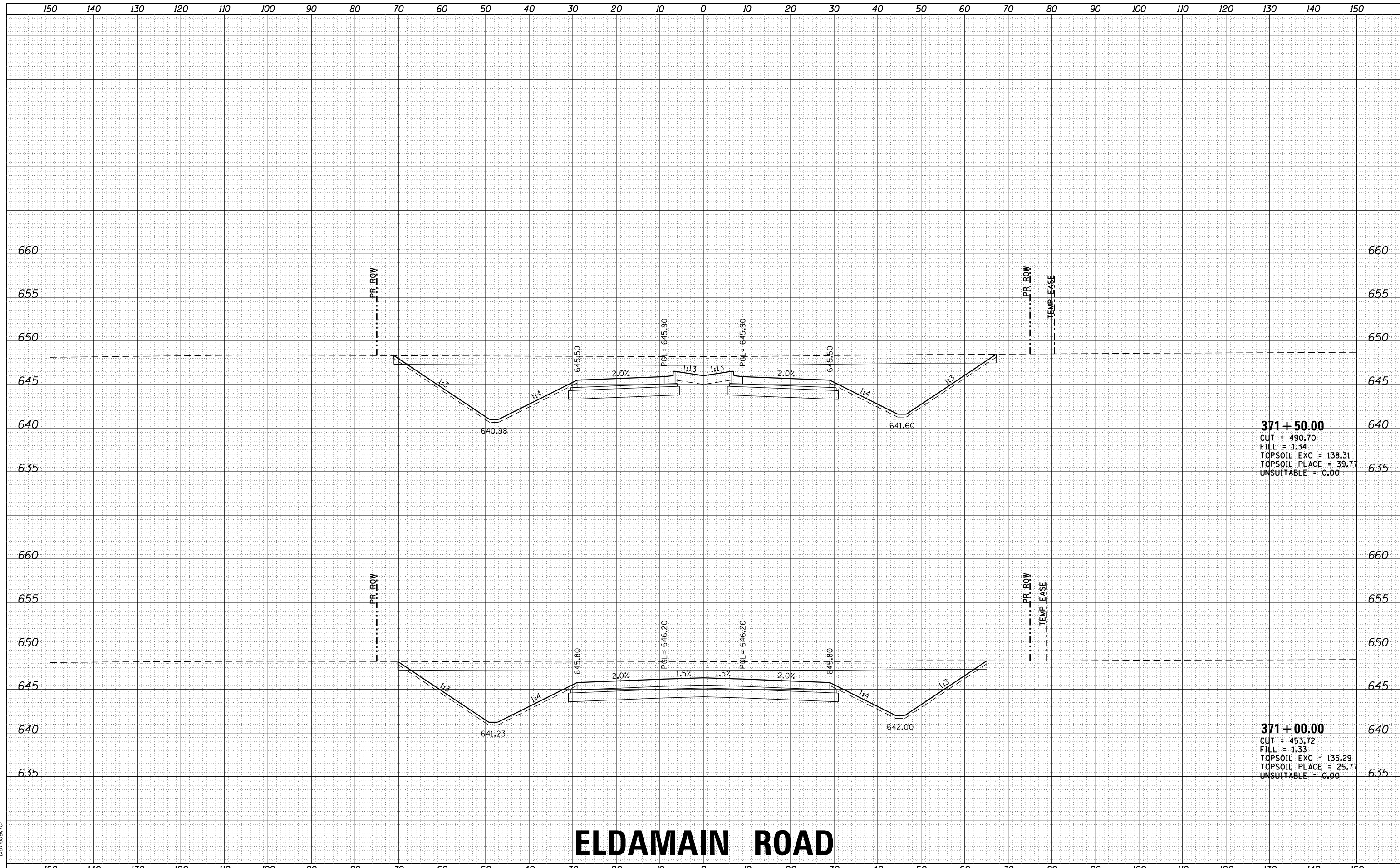
F.A.U. RTE.	SECTION NO.	COUNTY	TOTAL SHEETS	SHEET NO.
4000	19-00153-00-BR	KENDALL	485	360
FED. ROAD DIST. NO.			ILLINOIS FED. AID PROJECT	
			CONTRACT NO. 87731	



DATE	
BY	
FINAL SURVEY NO.	
SURVEYED PLOTTED	
NOTE BOOK AREAS CHECKED	

DATE	
BY	
ORIGINAL SURVEY NO.	
SURVEYED PLOTTED	
NOTE BOOK AREAS CHECKED	

HRG PROJECT NO: 883038/
 FILE NAME: 38B_383038.ctb
 PLOT DRIVER: il_cdf_hw.ctb
 PEN TABLE: p10.tbl



371 + 50.00
 CUT = 490.70
 FILL = 1.34
 TOPSOIL EXC = 138.31
 TOPSOIL PLACE = 39.77
 UNSUITABLE = 0.00

371 + 00.00
 CUT = 453.72
 FILL = 1.33
 TOPSOIL EXC = 135.29
 TOPSOIL PLACE = 25.77
 UNSUITABLE = 0.00

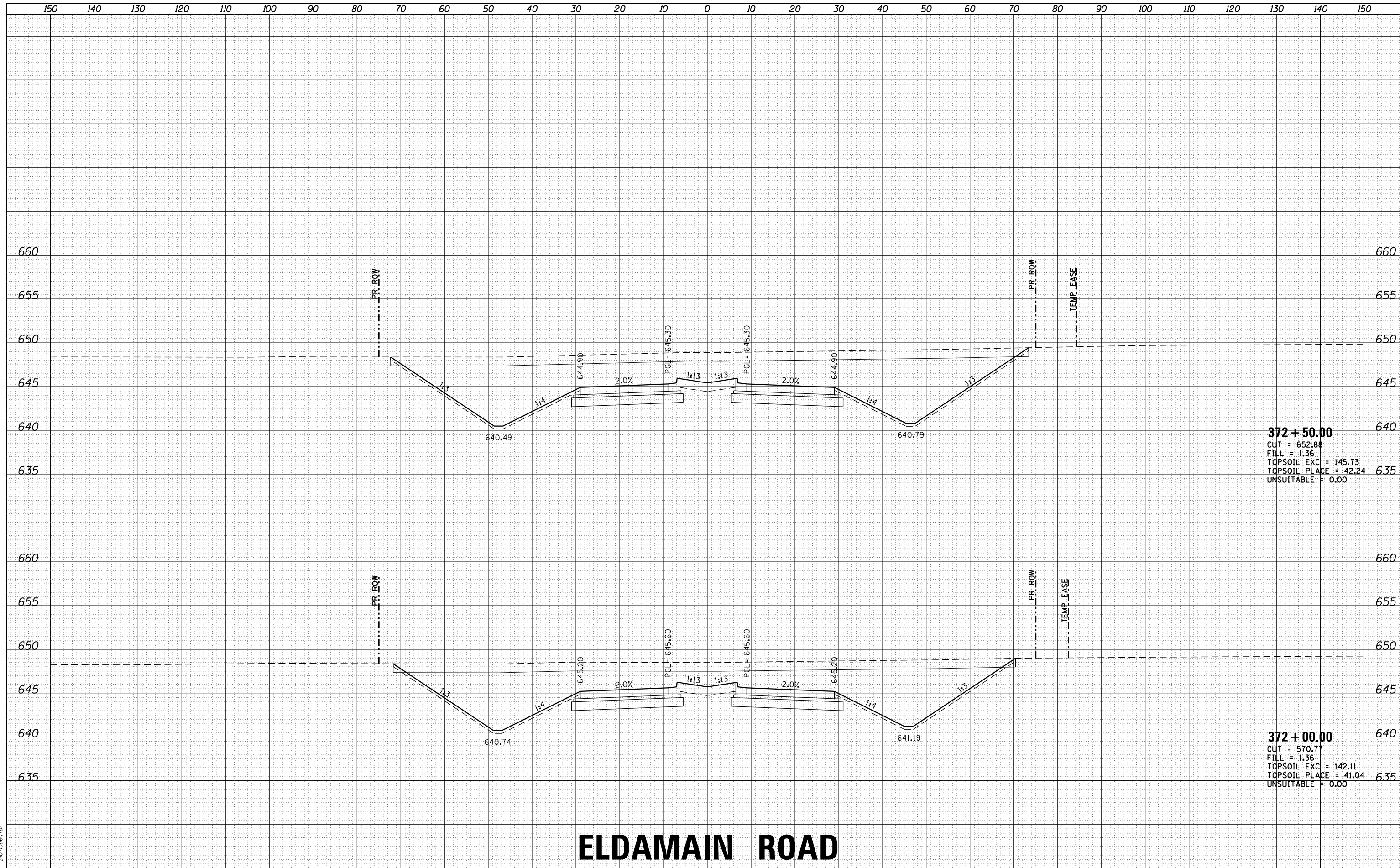
ELDAMAIN ROAD

HRGreen.com Illinois Professional Design Firm #184-001322	USER NAME: rbest DESIGNED: JMR DRAWN: RCB CHECKED: APS PLOT DATE: 6/29/2020	REVISED: - REVISED: - REVISED: - REVISED: -	STATE OF ILLINOIS DEPARTMENT OF TRANSPORTATION	CROSS SECTIONS ELDAMAIN ROAD	F.A.U. RTE.: 4000 SECTION NO.: 19-00153-00-BR COUNTY: KENDALL ILLINOIS FED. AID PROJECT	TOTAL SHEETS: 485 SHEET NO.: 361 CONTRACT NO.: 87731
	SCALE: SHEET OF SHEETS STA. 371+00.00 TO STA. 371+50.00	FED. ROAD DIST. NO.				

FINAL SURVEY	SURVEYED	DATE
NOTE BOOK	PLOTTED	BY
NO.	TEMPLATE	
	AREAS CHECKED	
	AREAS CHECKED	

ORIGINAL SURVEY	SURVEYED	DATE
NOTE BOOK	PLOTTED	BY
NO.	TEMPLATE	
	AREAS CHECKED	
	AREAS CHECKED	

HRG PROJECT NO: 883038/
 FILE NAME: 38B_38B_38B.ctb
 PLOT DRIVER: il_cdf_hw.plt
 PEN TABLE: p10.tbl



372 + 50.00
 CUT = 652.88
 FILL = 1.36
 TOPSOIL EXC = 145.73
 TOPSOIL PLACE = 42.24
 UNSUITABLE = 0.00

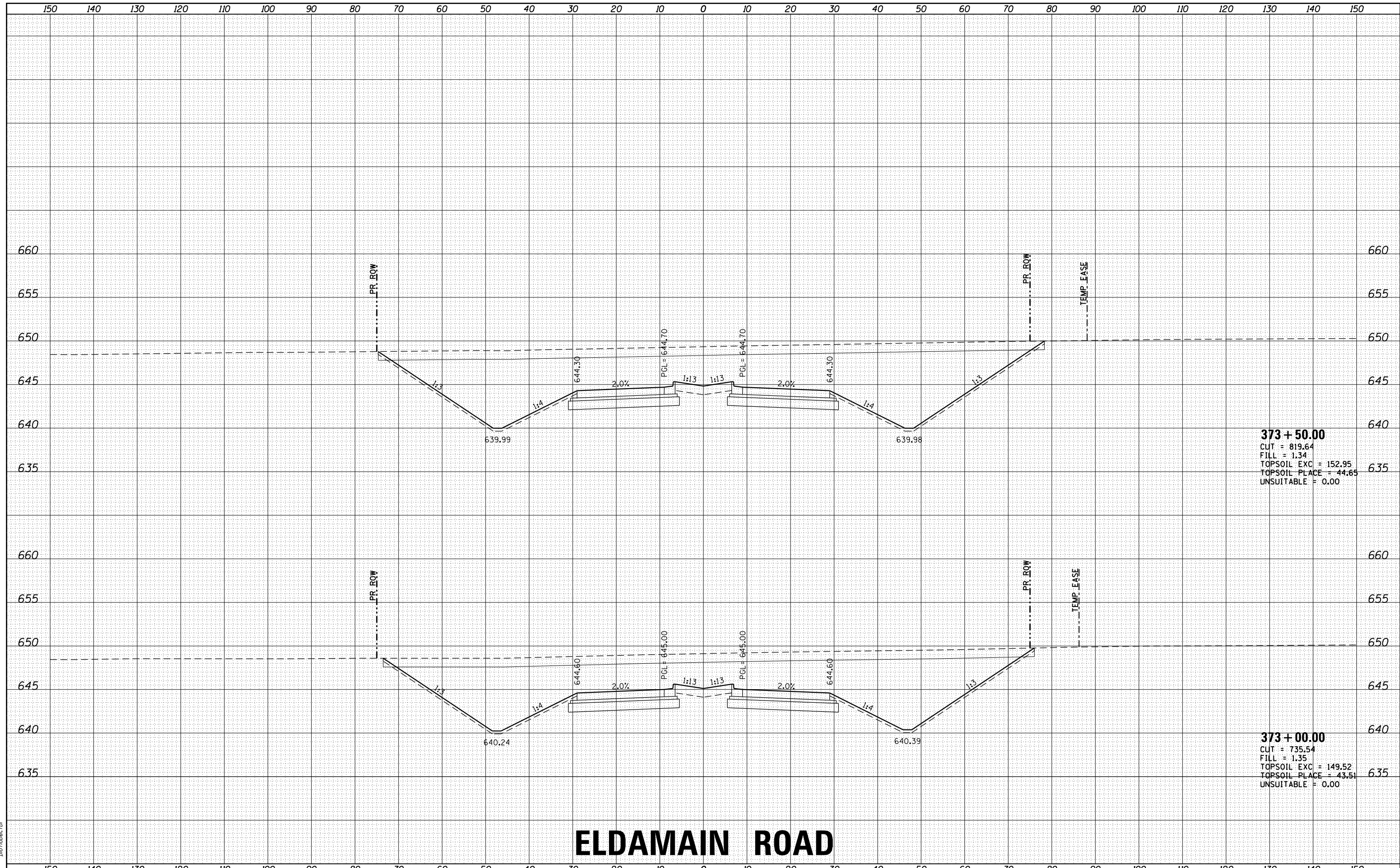
372 + 00.00
 CUT = 570.77
 FILL = 1.36
 TOPSOIL EXC = 142.11
 TOPSOIL PLACE = 41.04
 UNSUITABLE = 0.00

ELDAMAIN ROAD

DATE	
BY	
FINAL SURVEY	SURVEYED
NOTE BOOK	PLOTTED
NO.	TEMPLATE
	AREAS
	CHECKED

DATE	
BY	
ORIGINAL SURVEY	SURVEYED
NOTE BOOK	PLOTTED
NO.	TEMPLATE
	AREAS
	CHECKED

HRC PROJECT NO: 883038/
 FILE NAME: 38B_383038_01_eldmain.dgn
 PLOT DRIVER: il_cdf_hwrt.ctb
 PEN TABLE: p10.tbl



373 + 50.00
 CUT = 819.64
 FILL = 1.34
 TOPSOIL EXC = 152.95
 TOPSOIL PLACE = 44.65
 UNSUITABLE = 0.00

373 + 00.00
 CUT = 735.54
 FILL = 1.35
 TOPSOIL EXC = 149.52
 TOPSOIL PLACE = 43.51
 UNSUITABLE = 0.00

ELDAMAIN ROAD

STATE OF ILLINOIS
DEPARTMENT OF TRANSPORTATION

CROSS SECTIONS
ELDAMAIN ROAD

USER NAME = rbest	DESIGNED - JMR	REVISED -
	DRAWN - RCB	REVISED -
PLOT SCALE =	CHECKED - APS	REVISED -
PLOT DATE = 6/29/2020	DATE -	REVISED -

SCALE: SHEET OF SHEETS STA. 373+00.00 TO STA. 373+50.00

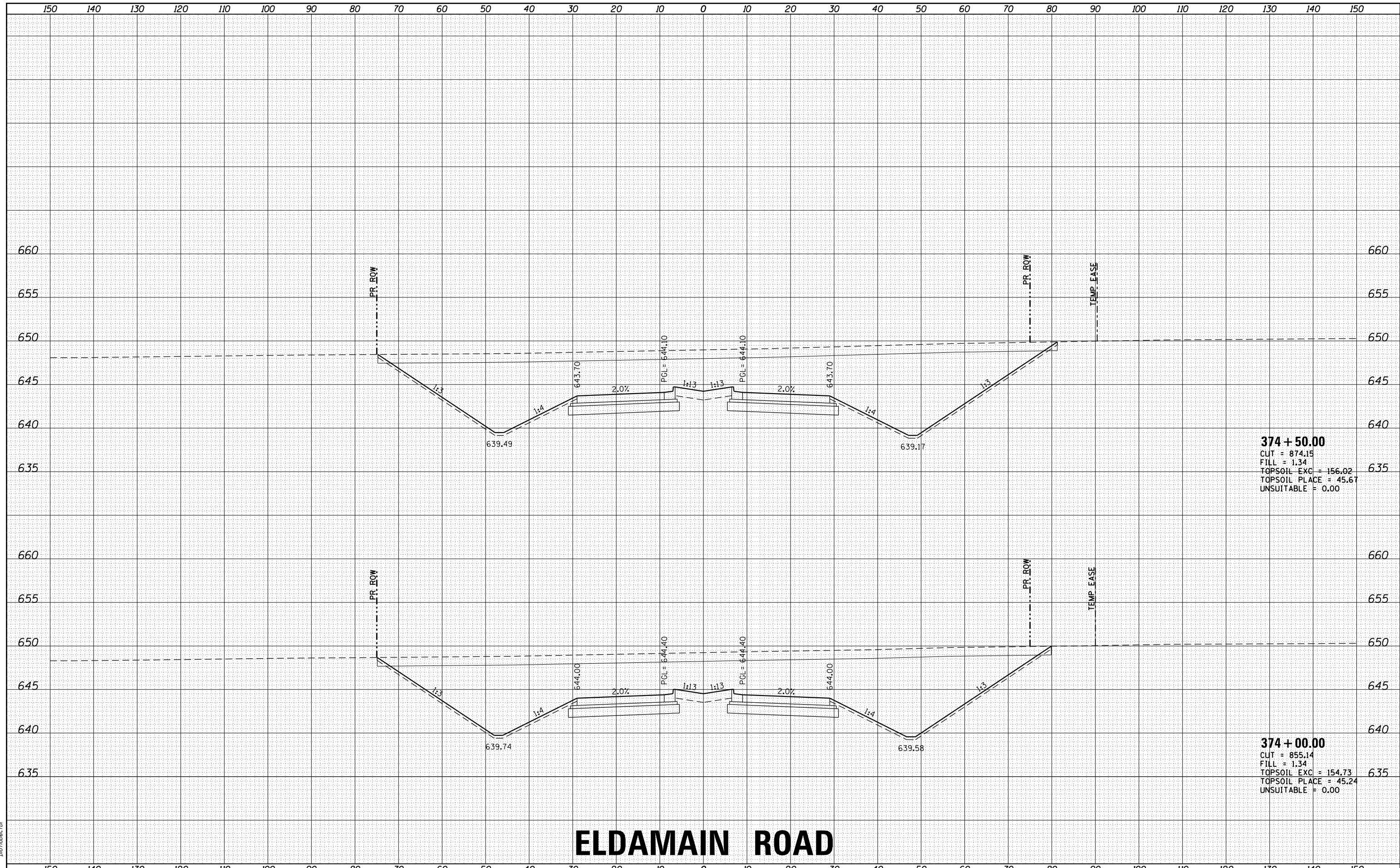
F.A.U. RTE.	SECTION NO.	COUNTY	TOTAL SHEETS	SHEET NO.
4000	19-00153-00-BR	KENDALL	485	363
FED. ROAD DIST. NO. ILLINOIS FED. AID PROJECT			CONTRACT NO. 87731	



DATE	
BY	
FINAL SURVEY	SURVEYED
NOTE BOOK	PLOTTED
NO.	TEMPLATE
	AREAS
	CHECKED

DATE	
BY	
ORIGINAL SURVEY	SURVEYED
NOTE BOOK	PLOTTED
NO.	TEMPLATE
	AREAS
	CHECKED

HRC PROJECT NO.: 883038/
 FILE NAME: 38B_383038.ctb
 PLOT DRIVER: il_cdf_hwrt.ctb
 PEN TABLE: p10.tbl



374 + 50.00
 CUT = 874.15
 FILL = 1.34
 TOPSOIL EXC = 156.02
 TOPSOIL PLACE = 45.67
 UNSUITABLE = 0.00

374 + 00.00
 CUT = 855.14
 FILL = 1.34
 TOPSOIL EXC = 154.73
 TOPSOIL PLACE = 45.24
 UNSUITABLE = 0.00

ELDAMAIN ROAD

STATE OF ILLINOIS
 DEPARTMENT OF TRANSPORTATION

CROSS SECTIONS
 ELDAMAIN ROAD

USER NAME	- rbest
DESIGNED	- JMR
DRAWN	- RCB
CHECKED	- APS
DATE	-
PLOT SCALE	-
PLOT DATE	- 6/29/2020

REVISIED	-
REVISIED	-
REVISIED	-
REVISIED	-

SCALE: SHEET OF SHEETS STA. 374+00.00 TO STA. 374+50.00

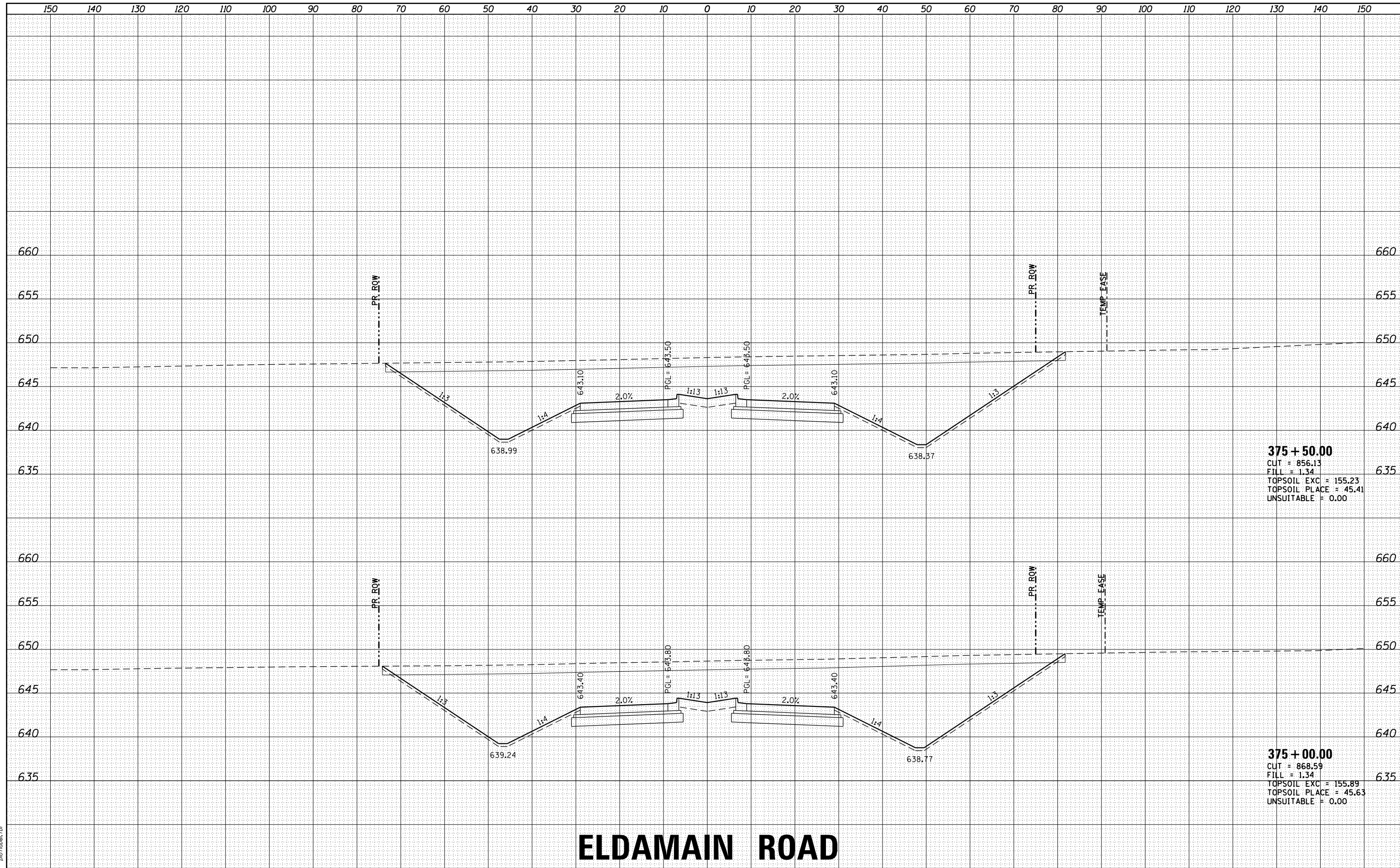
F.A.U. RTE.	SECTION NO.	COUNTY	TOTAL SHEETS	SHEET NO.
4000	19-00153-00-BR	KENDALL	485	364
FED. ROAD DIST. NO.			ILLINOIS FED. AID PROJECT	
			CONTRACT NO. 87731	



DATE	
BY	
FINAL SURVEY	SURVEYED
NOTE BOOK	PLOTTED
NO.	TEMPLATE
	AREAS
	CHECKED

DATE	
BY	
ORIGINAL SURVEY	SURVEYED
NOTE BOOK	PLOTTED
NO.	TEMPLATE
	AREAS
	CHECKED

HRG PROJECT NO.: 883038/
 FILE NAME: 38B_38101_eldmain.dgn
 PLOT DRIVER: ilpdfwrt.ctb
 PEN TABLE: plottbl.tbl



375 + 50.00
 CUT = 856.13
 FILL = 1.34
 TOPSOIL EXC = 155.23
 TOPSOIL PLACE = 45.41
 UNSUITABLE = 0.00

375 + 00.00
 CUT = 868.59
 FILL = 1.34
 TOPSOIL EXC = 155.89
 TOPSOIL PLACE = 45.63
 UNSUITABLE = 0.00

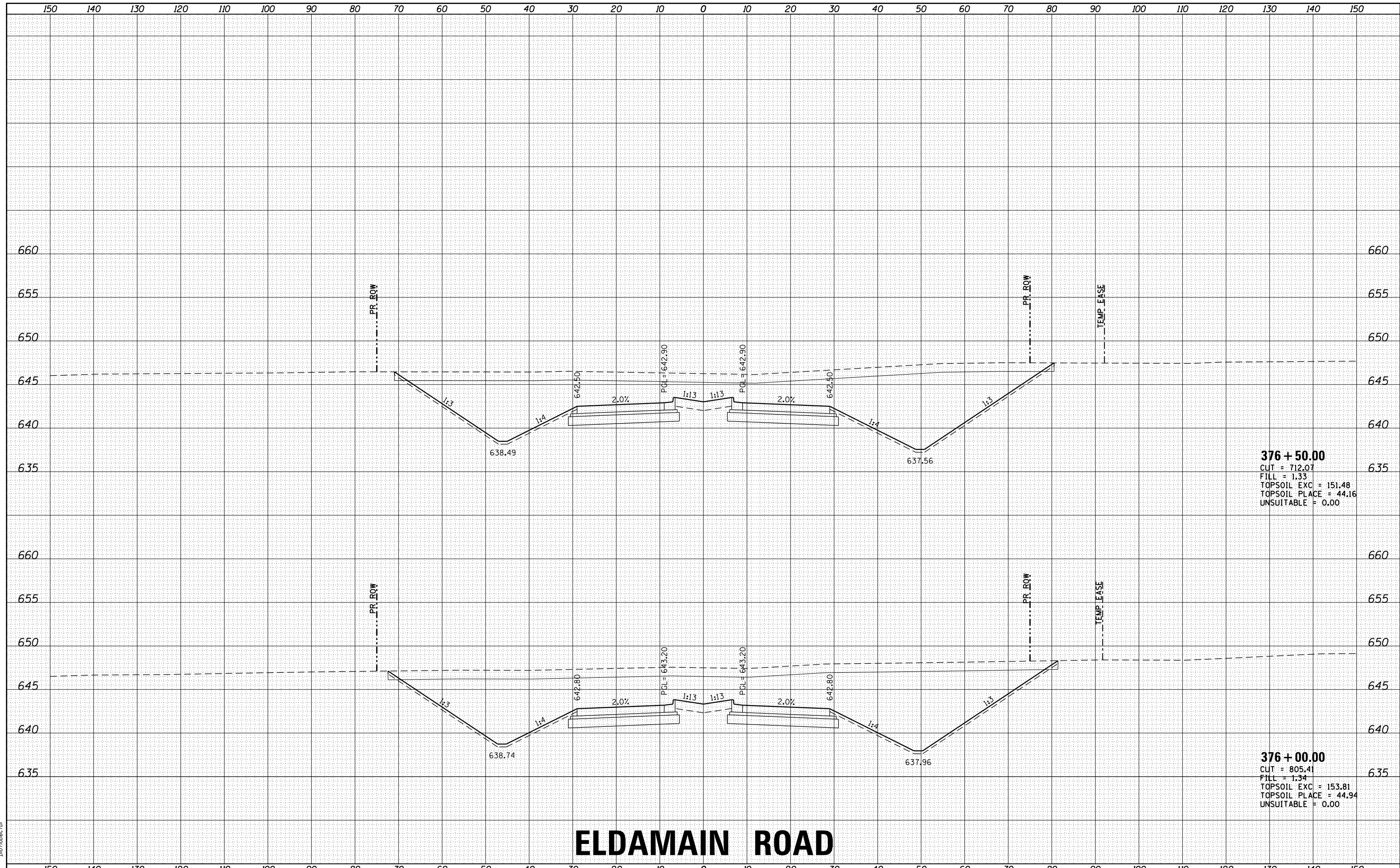
ELDAMAIN ROAD

	USER NAME = rbest DESIGNED - JMR DRAWN - RCB CHECKED - APS DATE - 6/29/2020	REVISIONS REVISION NO. DATE BY DESCRIPTION 1 2 3	STATE OF ILLINOIS DEPARTMENT OF TRANSPORTATION	CROSS SECTIONS ELDAMAIN ROAD	F.A.U. RTE. 4000 SECTION NO. 19-00153-00-BR COUNTY KENDALL TOTAL SHEETS 485 SHEET NO. 365
		SCALE: SHEET OF SHEETS STA. 375+00.00 TO STA. 375+50.00	FED. ROAD DIST. NO. ILLINOIS FED. AID PROJECT	CONTRACT NO. 87731	

DATE	
BY	
FINAL SURVEY NO.	
SURVEYED PLOTTED	
NOTE BOOK AREAS CHECKED	
TEMPLATE AREAS CHECKED	

DATE	
BY	
ORIGINAL SURVEY NO.	
SURVEYED PLOTTED	
NOTE BOOK AREAS CHECKED	
TEMPLATE AREAS CHECKED	

HRG PROJECT NO: 883038/
 FILE NAME: 38B_38B_38B.ctb
 PLOT DRIVER: il_caf_mw.ctb
 PEN TABLE: p10.tbl



376 + 50.00
 CUT = 712.07
 FILL = 1.33
 TOPSOIL EXC = 151.48
 TOPSOIL PLACE = 44.16
 UNSUITABLE = 0.00

376 + 00.00
 CUT = 805.41
 FILL = 1.34
 TOPSOIL EXC = 153.81
 TOPSOIL PLACE = 44.94
 UNSUITABLE = 0.00

ELDAMAIN ROAD

STATE OF ILLINOIS
 DEPARTMENT OF TRANSPORTATION

CROSS SECTIONS
 ELDAMAIN ROAD

USER NAME	- rbest
DESIGNED	- JMR
DRAWN	- RCB
CHECKED	- APS
DATE	-
PLOT SCALE	-
PLOT DATE	- 6/29/2020

DESIGNED	- JMR	REVISED	-
DRAWN	- RCB	REVISED	-
CHECKED	- APS	REVISED	-
DATE	-	REVISED	-

SCALE: SHEET OF SHEETS STA. 376+00.00 TO STA. 376+50.00

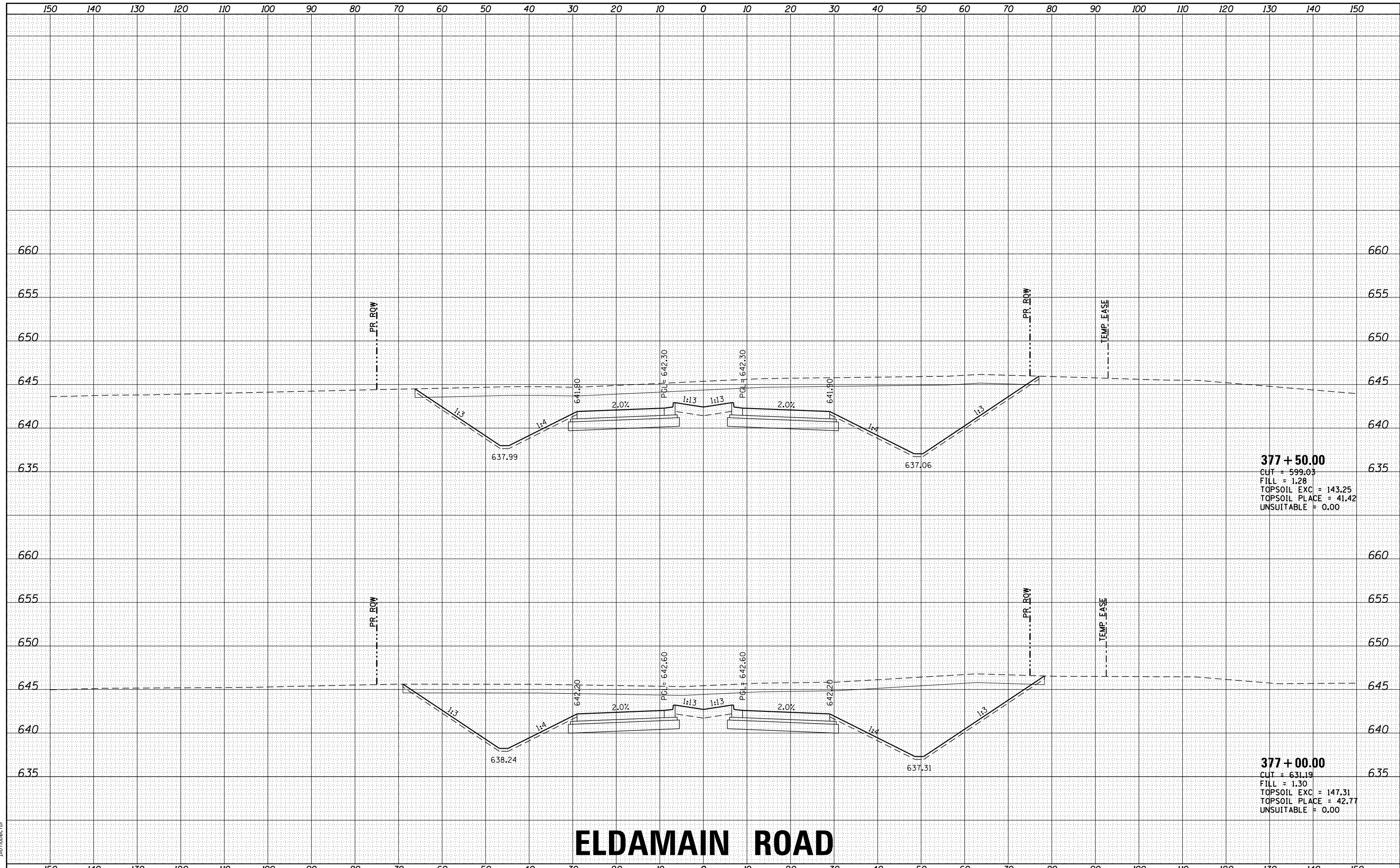
F.A.U. RTE.	SECTION NO.	COUNTY	TOTAL SHEETS	SHEET NO.
4000	19-00153-00-BR	KENDALL	485	366
FED. ROAD DIST. NO. ILLINOIS FED. AID PROJECT			CONTRACT NO. 87731	



DATE	
BY	
FINAL SURVEY NO.	
SURVEYED PLOTTED AREAS CHECKED	
NOTE BOOK NO.	
TEMPLATE AREAS CHECKED	

DATE	
BY	
ORIGINAL SURVEY NO.	
SURVEYED PLOTTED AREAS CHECKED	
NOTE BOOK NO.	
TEMPLATE AREAS CHECKED	

HRC PROJECT NO: 883038/
 FILE NAME: 38B_38B_38B.ctb
 PLOT DRIVER: il_caf_fw.plt
 PEN TABLE: p10.tbl



377 + 50.00
 CUT = 599.03
 FILL = 1.28
 TOPSOIL EXC = 143.25
 TOPSOIL PLACE = 41.42
 UNSUITABLE = 0.00

377 + 00.00
 CUT = 631.19
 FILL = 1.30
 TOPSOIL EXC = 147.31
 TOPSOIL PLACE = 42.77
 UNSUITABLE = 0.00

ELDAMAIN ROAD

STATE OF ILLINOIS
 DEPARTMENT OF TRANSPORTATION

CROSS SECTIONS
 ELDAMAIN ROAD

USER NAME	- rbest
DESIGNED	- JMR
DRAWN	- RCB
CHECKED	- APS
DATE	-
PLOT SCALE	-
PLOT DATE	- 6/29/2020

REVISIED	-
REVISIED	-
REVISIED	-
REVISIED	-

DESIGNED	- JMR
DRAWN	- RCB
CHECKED	- APS
DATE	-

SCALE: SHEET OF SHEETS STA. 377+00.00 TO STA. 377+50.00

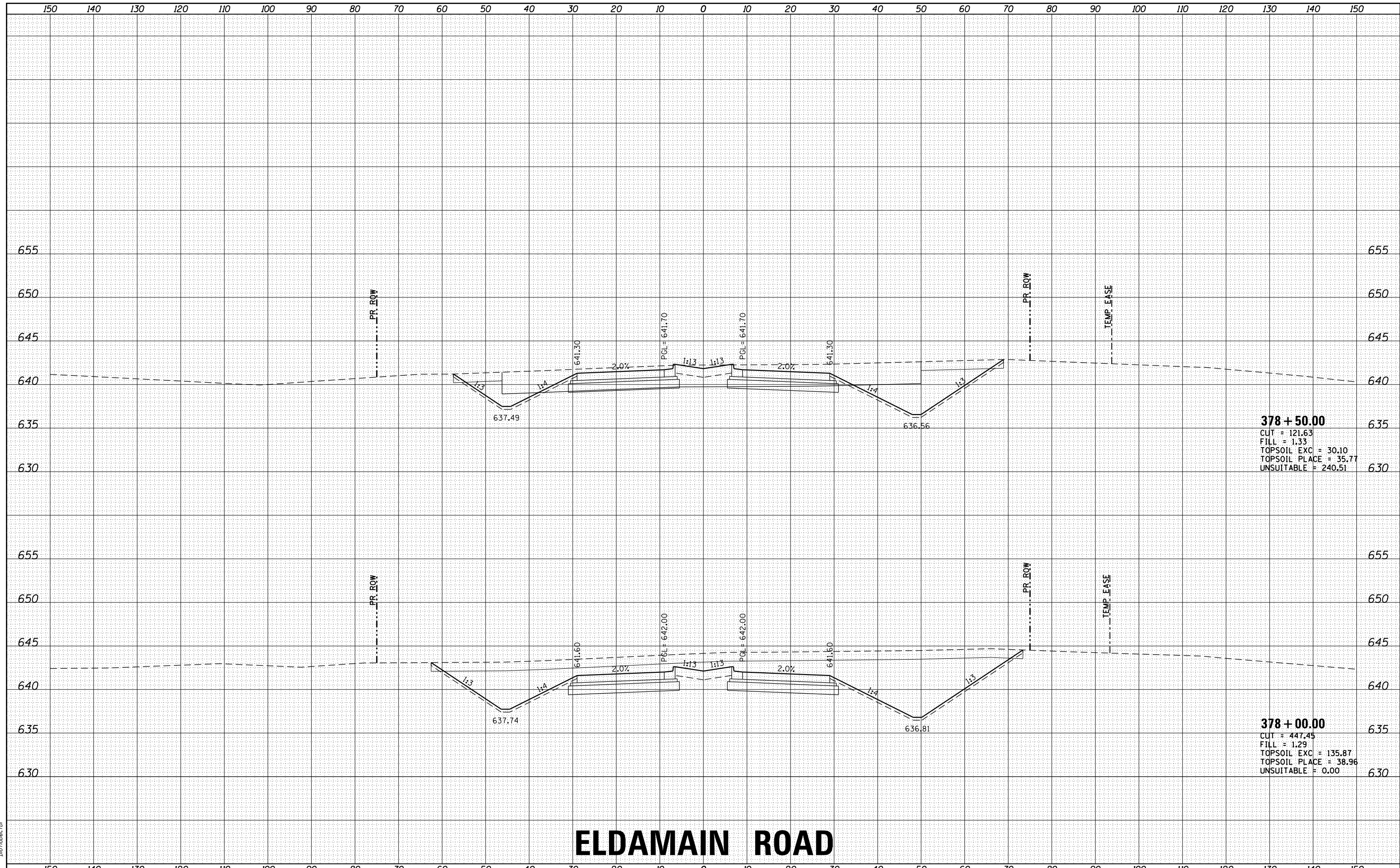
F.A.U. RTE.	SECTION NO.	COUNTY	TOTAL SHEETS	SHEET NO.
4000	19-00153-00-BR	KENDALL	485	367
FED. ROAD DIST. NO.			ILLINOIS FED. AID PROJECT	
			CONTRACT NO. 87731	



DATE	
BY	
FINAL SURVEY	SURVEYED
NOTE BOOK	PLOTTED
NO.	TEMPLATE
	AREAS
	CHECKED

DATE	
BY	
ORIGINAL SURVEY	SURVEYED
NOTE BOOK	PLOTTED
NO.	TEMPLATE
	AREAS
	CHECKED

HRG PROJECT NO: 883038/
 FILE NAME: 388_elsdmain.dgn
 PLOT DRIVER: il_caf_bw.plt
 PEN TABLE: p10.tbl



378 + 50.00
 CUT = 121.63
 FILL = 1.33
 TOPSOIL EXC = 30.10
 TOPSOIL PLACE = 35.77
 UNSUITABLE = 240.51

378 + 00.00
 CUT = 447.45
 FILL = 1.29
 TOPSOIL EXC = 135.87
 TOPSOIL PLACE = 38.96
 UNSUITABLE = 0.00

ELDAMAIN ROAD



USER NAME: rbest
 PLOT SCALE:
 PLOT DATE: 6/29/2020

DESIGNED - JMR	REVISED -
DRAWN - RCB	REVISED -
CHECKED - APS	REVISED -
DATE -	REVISED -

STATE OF ILLINOIS
 DEPARTMENT OF TRANSPORTATION

CROSS SECTIONS
 ELDAMAIN ROAD

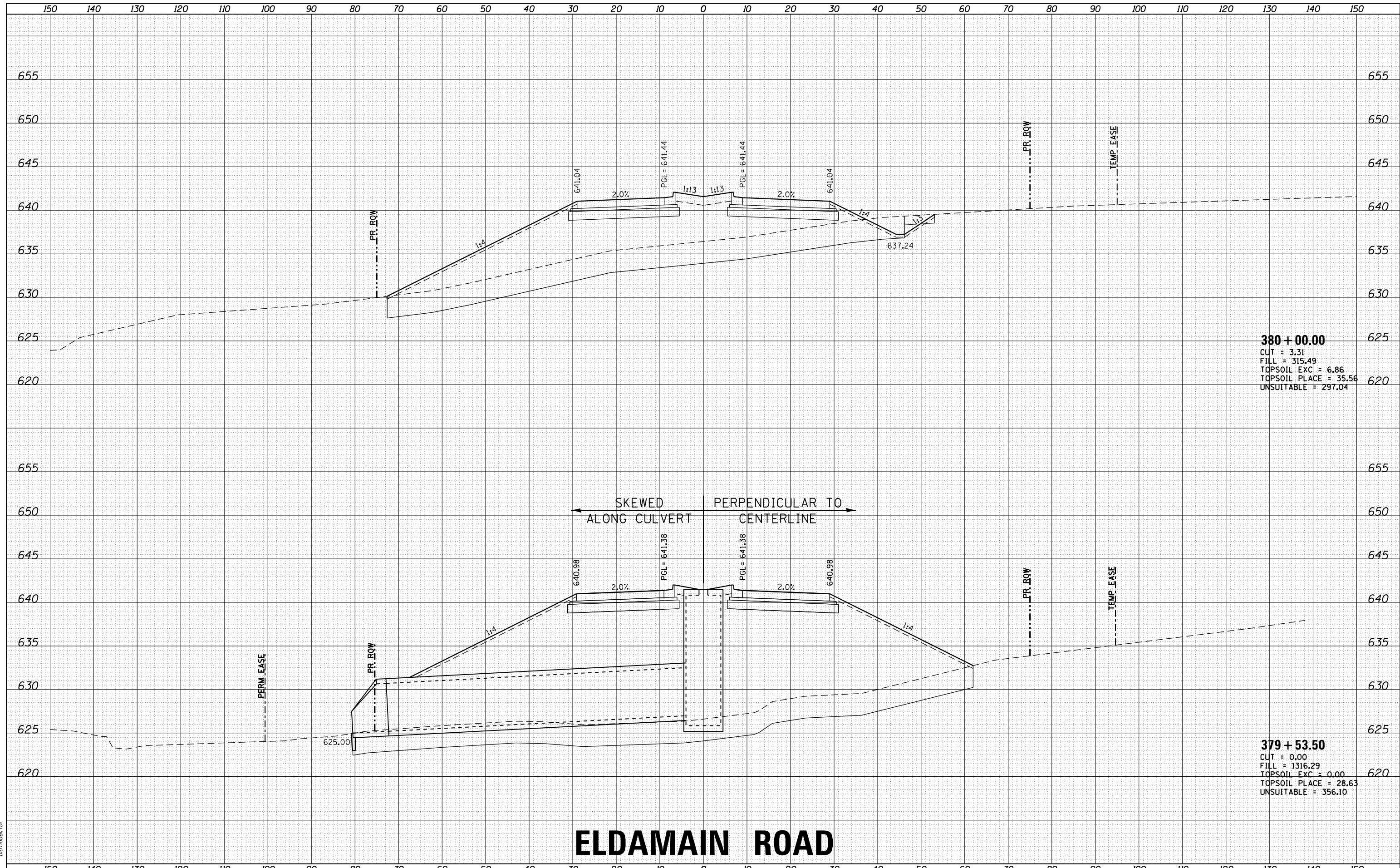
SCALE: SHEET OF SHEETS STA. 378+00.00 TO STA. 378+50.00

F.A.U. RTE.	SECTION NO.	COUNTY	TOTAL SHEETS	SHEET NO.
4000	19-00153-00-BR	KENDALL	485	368
FED. ROAD DIST. NO.			ILLINOIS FED. AID PROJECT	CONTRACT NO. 87731

DATE	
BY	
SURVEYED	
PLOTTED	
TEMPLATE	
AREAS	
CHECKED	
FINAL SURVEY	
NOTE BOOK	
NO.	

DATE	
BY	
SURVEYED	
PLOTTED	
TEMPLATE	
AREAS	
CHECKED	
ORIGINAL SURVEY	
NOTE BOOK	
NO.	

HRG PROJECT NO.: 883038/
 FILE NAME: 388_389.ctb
 PLOT DRIVER: il_cdf_hw.ctb
 PEN TABLE: p10.tbl



380 + 00.00
 CUT = 3.31
 FILL = 315.49
 TOPSOIL EXC = 6.86
 TOPSOIL PLACE = 35.56
 UNSUITABLE = 297.04

379 + 53.50
 CUT = 0.00
 FILL = 1316.29
 TOPSOIL EXC = 0.00
 TOPSOIL PLACE = 28.63
 UNSUITABLE = 356.10

ELDAMAIN ROAD

STATE OF ILLINOIS
 DEPARTMENT OF TRANSPORTATION

CROSS SECTIONS
 ELDAMAIN ROAD

USER NAME	- rbest	DESIGNED	- JMR	REVISED	-
		DRAWN	- RCB	REVISED	-
PLOT SCALE	-	CHECKED	- APS	REVISED	-
PLOT DATE	- 6/29/2020	DATE	-	REVISED	-

SCALE: SHEET OF SHEETS STA. 379+53.50 TO STA. 380+00.00

F.A.U. RTE.	SECTION NO.	COUNTY	TOTAL SHEETS	SHEET NO.
4000	19-00153-00-BR	KENDALL	485	370
FED. ROAD DIST. NO. ILLINOIS FED. AID PROJECT			CONTRACT NO. 87731	



DATE	
BY	
FINAL SURVEY	SURVEYED
NOTE BOOK	PLOTTED
NO.	TEMPLATE
	AREAS
	CHECKED

DATE	
BY	
ORIGINAL SURVEY	SURVEYED
NOTE BOOK	PLOTTED
NO.	TEMPLATE
	AREAS
	CHECKED

HRG PROJECT NO.: 883038/
 FILE NAME: 381_388_eldmain.dgn
 PLOT DRIVER: il_cdf_hwrt_cf9
 PEN TABLE: p10.tbl



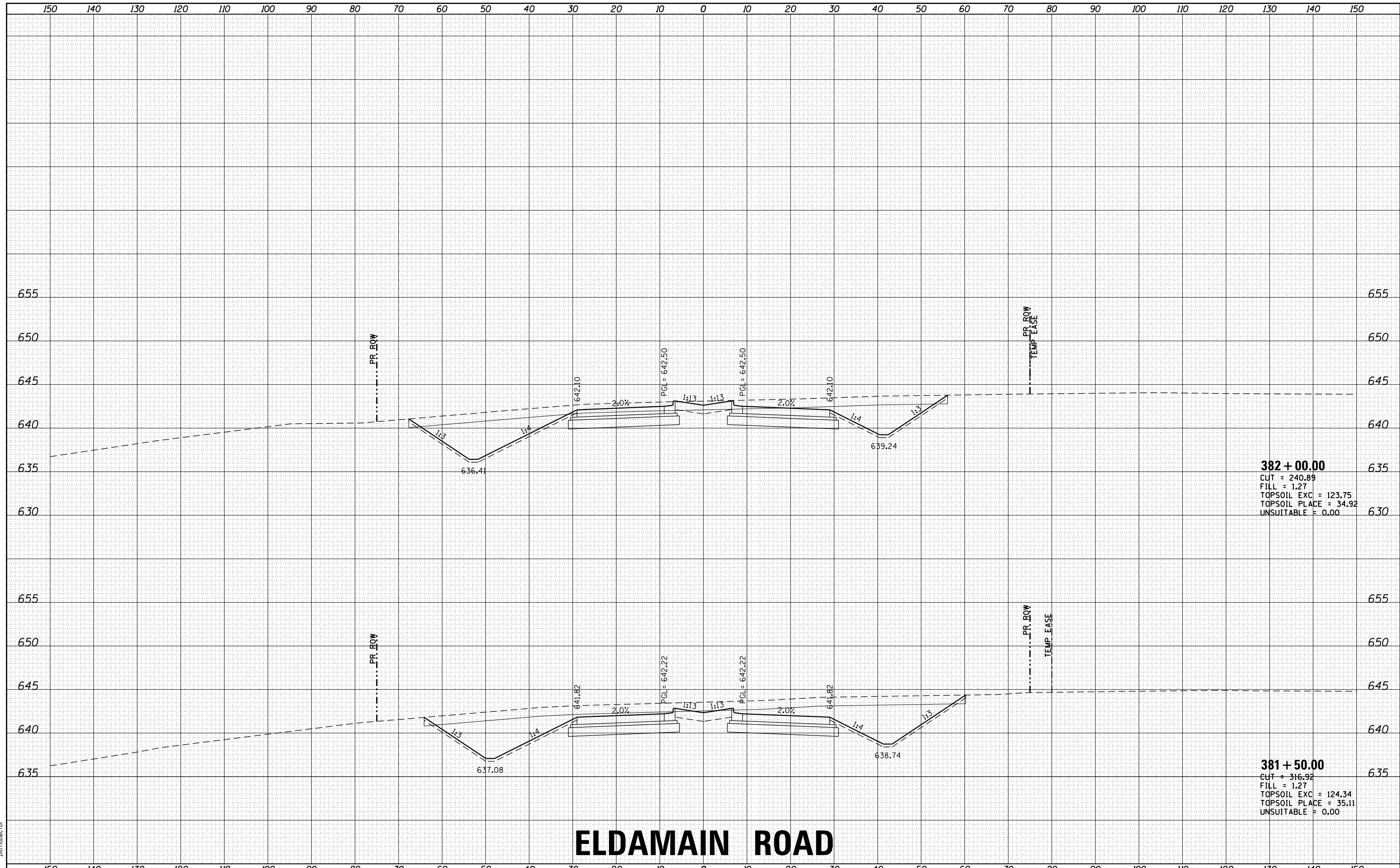
ELDAMAIN ROAD

	USER NAME: rbest PLOT SCALE: - PLOT DATE: 6/29/2020	DESIGNED - JMR DRAWN - RCB CHECKED - APS DATE -	REVISED - REVISED - REVISED - REVISED -	STATE OF ILLINOIS DEPARTMENT OF TRANSPORTATION	CROSS SECTIONS ELDAMAIN ROAD	SCALE: SHEET OF SHEETS STA. 380+50.00 TO STA. 381+00.00	F.A.U. RTE. 4000 SECTION NO. 19-00153-00-BR COUNTY KENDALL ILLINOIS FED. AID PROJECT	TOTAL SHEETS 485 SHEET NO. 371 CONTRACT NO. 87731
--	---	--	--	---	---	---	---	---

DATE	
BY	
FINAL SURVEY	SURVEYED
NOTE BOOK	PLOTTED
NO.	TEMPLATE
	AREAS
	CHECKED

DATE	
BY	
ORIGINAL SURVEY	SURVEYED
NOTE BOOK	PLOTTED
NO.	TEMPLATE
	AREAS
	CHECKED

HRG PROJECT NO.: 883038/
 FILE NAME: 381_382.ctb
 PLOT DRIVER: il_cdf_hw.plt
 PEN TABLE: p10.tbl



382 + 00.00
 CUT = 240.89
 FILL = 1.27
 TOPSOIL EXC = 123.75
 TOPSOIL PLACE = 34.92
 UNSUITABLE = 0.00

381 + 50.00
 CUT = 316.92
 FILL = 1.27
 TOPSOIL EXC = 124.34
 TOPSOIL PLACE = 35.11
 UNSUITABLE = 0.00

ELDAMAIN ROAD

STATE OF ILLINOIS
 DEPARTMENT OF TRANSPORTATION

CROSS SECTIONS
 ELDAMAIN ROAD

USER NAME	- rbest	DESIGNED	- JMR	REVISED	-
		DRAWN	- RCB	REVISED	-
PLOT SCALE	-	CHECKED	- APS	REVISED	-
PLOT DATE	- 6/29/2020	DATE	-	REVISED	-

SCALE: SHEET OF SHEETS STA. 381+50.00 TO STA. 382+00.00

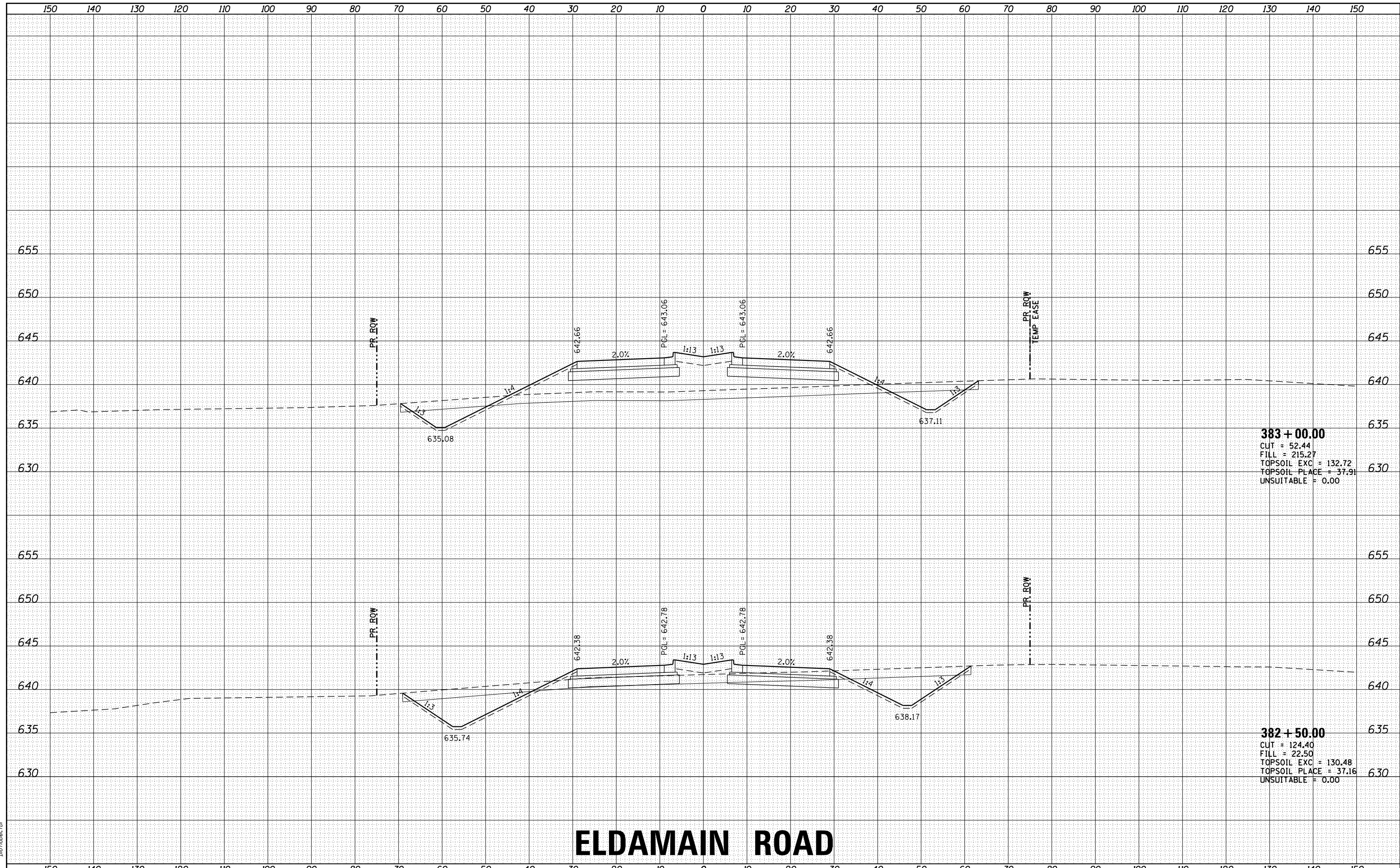
F.A.U. RTE.	SECTION NO.	COUNTY	TOTAL SHEETS	SHEET NO.
4000	19-00153-00-BR	KENDALL	485	372
FED. ROAD DIST. NO. ILLINOIS FED. AID PROJECT			CONTRACT NO. 87731	



DATE	
BY	
FINAL SURVEY	SURVEYED
NOTE BOOK	PLOTTED
NO.	TEMPLATE
	AREAS
	CHECKED

DATE	
BY	
ORIGINAL SURVEY	SURVEYED
NOTE BOOK	PLOTTED
NO.	TEMPLATE
	AREAS
	CHECKED

HRG PROJECT NO.: 883038/
 FILE NAME: 38B_382+50.00_eldmain.dgn
 PLOT DRIVER: il_caf_fw.plt
 PEN TABLE: p10.tbl



383 + 00.00
 CUT = 52.44
 FILL = 215.27
 TOPSOIL EXC = 132.72
 TOPSOIL PLACE = 37.91
 UNSUITABLE = 0.00

382 + 50.00
 CUT = 124.40
 FILL = 22.50
 TOPSOIL EXC = 130.48
 TOPSOIL PLACE = 37.16
 UNSUITABLE = 0.00

ELDAMAIN ROAD

STATE OF ILLINOIS
 DEPARTMENT OF TRANSPORTATION

CROSS SECTIONS
 ELDAMAIN ROAD

USER NAME	- rbest	DESIGNED	- JMR	REVISED	-
PLOT SCALE	-	DRAWN	- RCB	REVISED	-
PLOT DATE	- 6/29/2020	CHECKED	- APS	REVISED	-
		DATE	-	REVISED	-

SCALE: SHEET OF SHEETS STA. 382+50.00 TO STA. 383+00.00

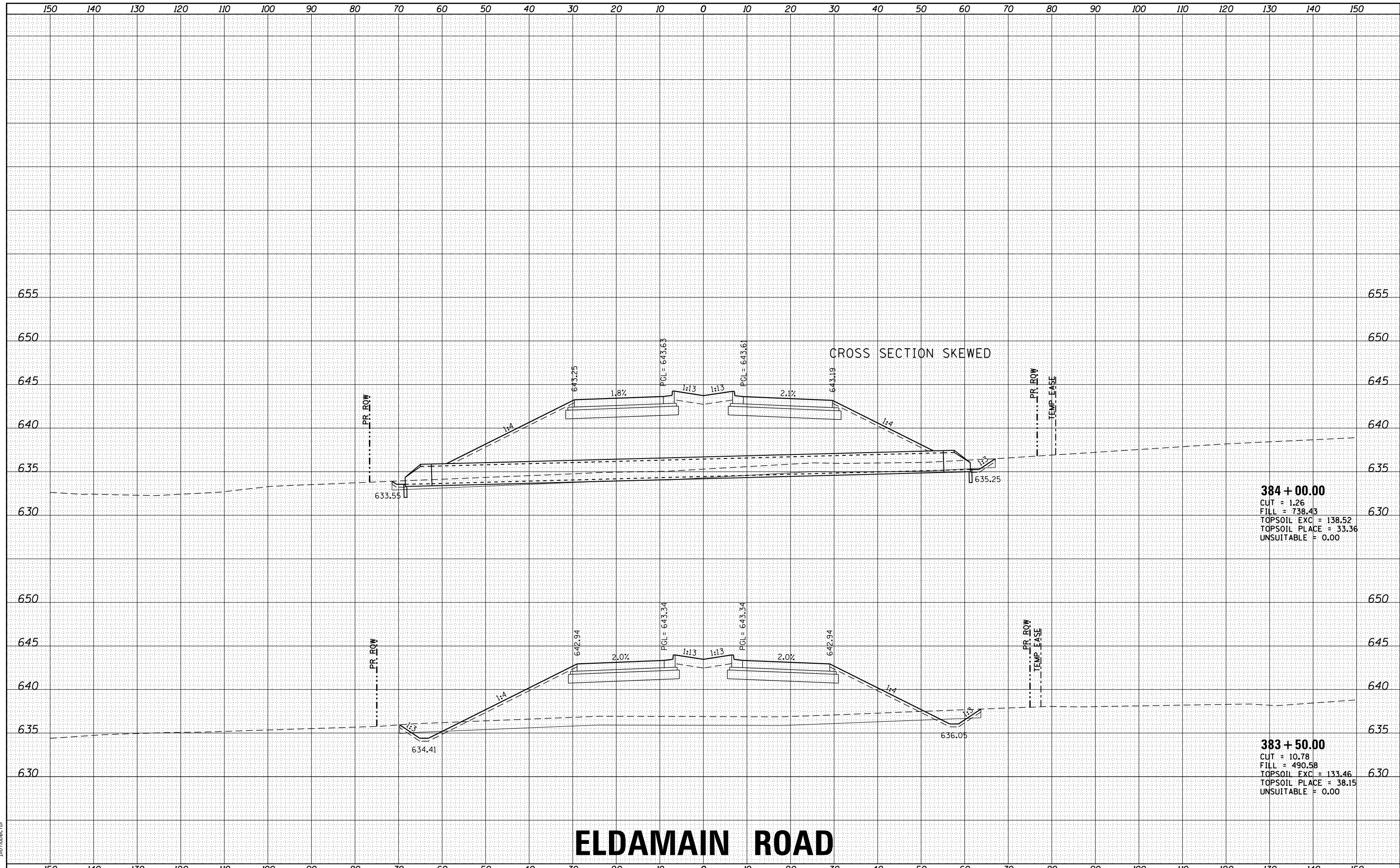
F.A.U. RTE.	SECTION NO.	COUNTY	TOTAL SHEETS	SHEET NO.
4000	19-00153-00-BR	KENDALL	485	373
FED. ROAD DIST. NO.	ILLINOIS FED. AID PROJECT	CONTRACT NO. 87731		



DATE	
BY	
FINAL SURVEY	SURVEYED
NOTE BOOK NO.	PLOTTED
	TEMPLATE
	AREAS
	CHECKED

DATE	
BY	
ORIGINAL SURVEY	SURVEYED
NOTE BOOK NO.	PLOTTED
	TEMPLATE
	AREAS
	CHECKED

HRG PROJECT NO.: 883038/
 FILE NAME: 383_384_00153_00-00-00.dgn
 PLOT DRIVER: il_cdf.plt
 PEN TABLE: p10.tbl



384 + 00.00
 CUT = 1.26
 FILL = 738.43
 TOPSOIL EXC = 138.52
 TOPSOIL PLACE = 33.36
 UNSUITABLE = 0.00

383 + 50.00
 CUT = 10.78
 FILL = 490.58
 TOPSOIL EXC = 133.46
 TOPSOIL PLACE = 38.15
 UNSUITABLE = 0.00

ELDAMAIN ROAD

STATE OF ILLINOIS
 DEPARTMENT OF TRANSPORTATION

CROSS SECTIONS
 ELDAMAIN ROAD

USER NAME: rbest	DESIGNED - JMR	REVISED -
	DRAWN - RCB	REVISED -
PLOT SCALE -	CHECKED - APS	REVISED -
PLOT DATE: 6/29/2020	DATE -	REVISED -

SCALE: SHEET OF SHEETS STA. 383+50.00 TO STA. 384+00.00

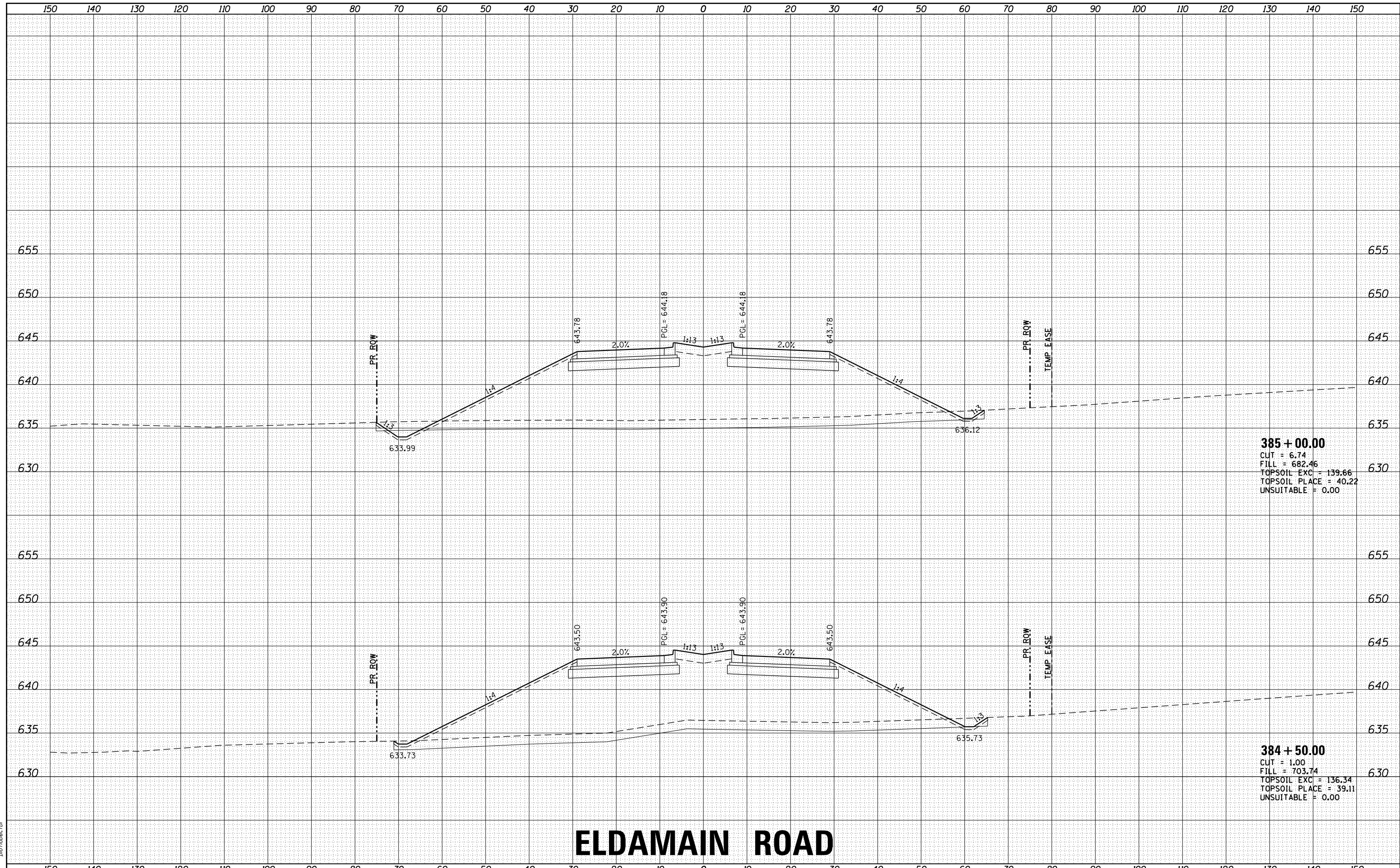
F.A.U. RTE.	SECTION NO.	COUNTY	TOTAL SHEETS	SHEET NO.
4000	19-00153-00-BR	KENDALL	485	374
FED. ROAD DIST. NO. ILLINOIS FED. AID PROJECT			CONTRACT NO. 87731	



DATE	
BY	
FINAL SURVEY	SURVEYED
NOTE BOOK	PLOTTED
NO.	TEMPLATE
	AREAS
	CHECKED

DATE	
BY	
ORIGINAL SURVEY	SURVEYED
NOTE BOOK	PLOTTED
NO.	TEMPLATE
	AREAS
	CHECKED

HRG PROJECT NO.: 883038/
 FILE NAME: 38B_19-00153-00-00.dgn
 PLOT DRIVER: il_cdf_hw.plt
 PEN TABLE: p10.tbl



385 + 00.00
 CUT = 6.74
 FILL = 682.46
 TOPSOIL EXC = 139.66
 TOPSOIL PLACE = 40.22
 UNSUITABLE = 0.00

384 + 50.00
 CUT = 1.00
 FILL = 703.74
 TOPSOIL EXC = 136.34
 TOPSOIL PLACE = 39.11
 UNSUITABLE = 0.00

ELDAMAIN ROAD

STATE OF ILLINOIS
 DEPARTMENT OF TRANSPORTATION

CROSS SECTIONS
 ELDAMAIN ROAD

USER NAME	- rbest	DESIGNED	- JMR	REVISED	-
		DRAWN	- RCB	REVISED	-
PLOT SCALE	-	CHECKED	- APS	REVISED	-
PLOT DATE	- 6/29/2020	DATE	-	REVISED	-

SCALE: SHEET OF SHEETS STA. 384+50.00 TO STA. 385+00.00

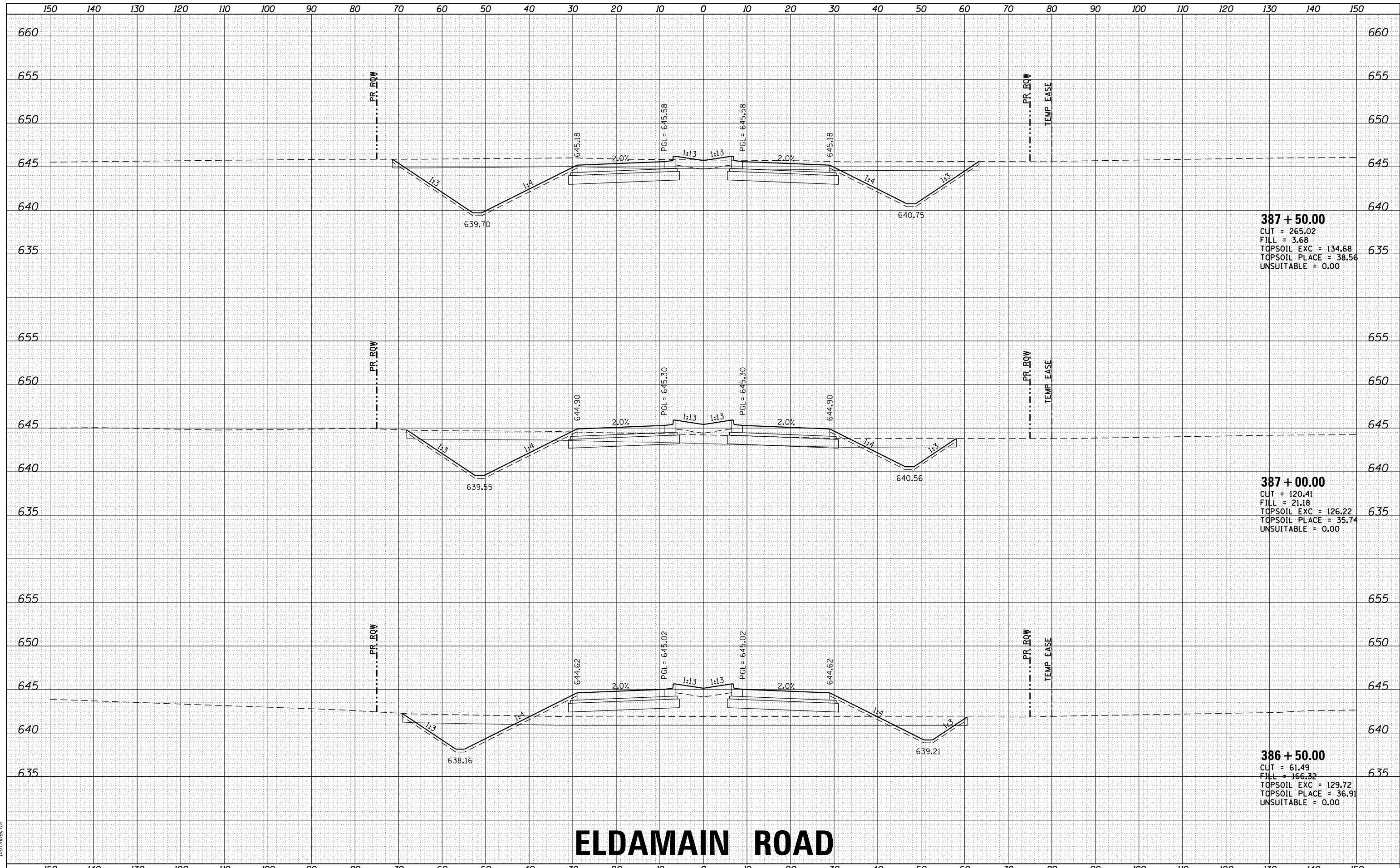
F.A.U. RTE.	SECTION NO.	COUNTY	TOTAL SHEETS	SHEET NO.
4000	19-00153-00-BR	KENDALL	485	375
FED. ROAD DIST. NO. ILLINOIS FED. AID PROJECT			CONTRACT NO. 87731	



DATE	
BY	
FINAL SURVEY	SURVEYED
NOTE BOOK	PLOTTED
NO.	TEMPLATE
	AREAS
	CHECKED

DATE	
BY	
ORIGINAL SURVEY	SURVEYED
NOTE BOOK	PLOTTED
NO.	TEMPLATE
	AREAS
	CHECKED

HRG PROJECT NO: 883038/
 FILE NAME: 38B_19-00153-00-00-00.dgn
 PLOT DRIVER: il_cdf_hwrt_cf9
 PEN TABLE: p10tbl.tbl



387 + 50.00
 CUT = 265.02
 FILL = 3.68
 TOPSOIL EXC = 134.68
 TOPSOIL PLACE = 38.56
 UNSUITABLE = 0.00

387 + 00.00
 CUT = 120.41
 FILL = 21.18
 TOPSOIL EXC = 126.22
 TOPSOIL PLACE = 35.74
 UNSUITABLE = 0.00

386 + 50.00
 CUT = 61.49
 FILL = 166.32
 TOPSOIL EXC = 129.72
 TOPSOIL PLACE = 36.91
 UNSUITABLE = 0.00

ELDAMAIN ROAD

STATE OF ILLINOIS
 DEPARTMENT OF TRANSPORTATION

CROSS SECTIONS
 ELDAMAIN ROAD



USER NAME: rbest
 DESIGNED: JMR
 DRAWN: RCB
 CHECKED: APS
 DATE: 6/29/2020

REVISIED: -
 REVISIED: -
 REVISIED: -
 REVISIED: -

REVISIED: -
 REVISIED: -
 REVISIED: -
 REVISIED: -

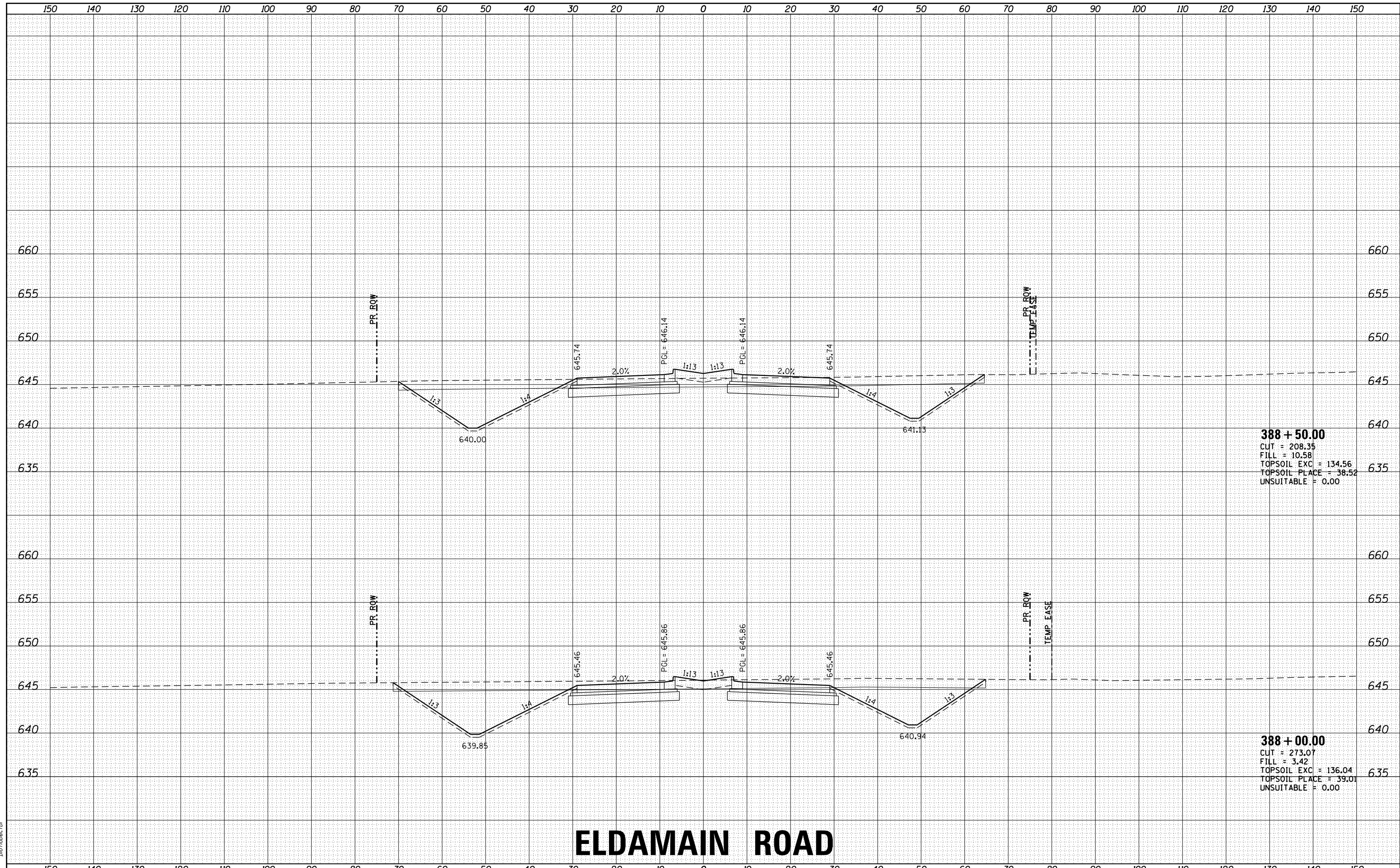
SCALE: SHEET OF SHEETS STA. 386+50.00 TO STA. 387+50.00

F.A.U. RTE.	SECTION NO.	COUNTY	TOTAL SHEETS	SHEET NO.
4000	19-00153-00-BR	KENDALL	485	377
FED. ROAD DIST. NO.			ILLINOIS FED. AID PROJECT	
			CONTRACT NO. 87731	

DATE	
BY	
FINAL SURVEY	SURVEYED
NOTE BOOK	PLOTTED
NO.	TEMPLATE
	AREAS CHECKED

DATE	
BY	
ORIGINAL SURVEY	SURVEYED
NOTE BOOK	PLOTTED
NO.	TEMPLATE
	AREAS CHECKED

HRG PROJECT NO: 883038/
 FILE NAME: 388_elscrtol_eldmain.dgn
 PLOT DRIVER: il_crtf_hw.crtf9
 PEN TABLE: p10.tbl



388 + 50.00
 CUT = 208.35
 FILL = 10.58
 TOPSOIL EXC = 134.56
 TOPSOIL PLACE = 38.52
 UNSUITABLE = 0.00

388 + 00.00
 CUT = 273.07
 FILL = 3.42
 TOPSOIL EXC = 136.04
 TOPSOIL PLACE = 39.01
 UNSUITABLE = 0.00

ELDAMAIN ROAD



USER NAME	- rbest
DESIGNED	- JMR
DRAWN	- RCB
CHECKED	- APS
DATE	-
PLLOT DATE	- 6/29/2020

DESIGNED	- JMR	REVISED	-
DRAWN	- RCB	REVISED	-
CHECKED	- APS	REVISED	-
DATE	-	REVISED	-

STATE OF ILLINOIS
 DEPARTMENT OF TRANSPORTATION

CROSS SECTIONS
 ELDAMAIN ROAD

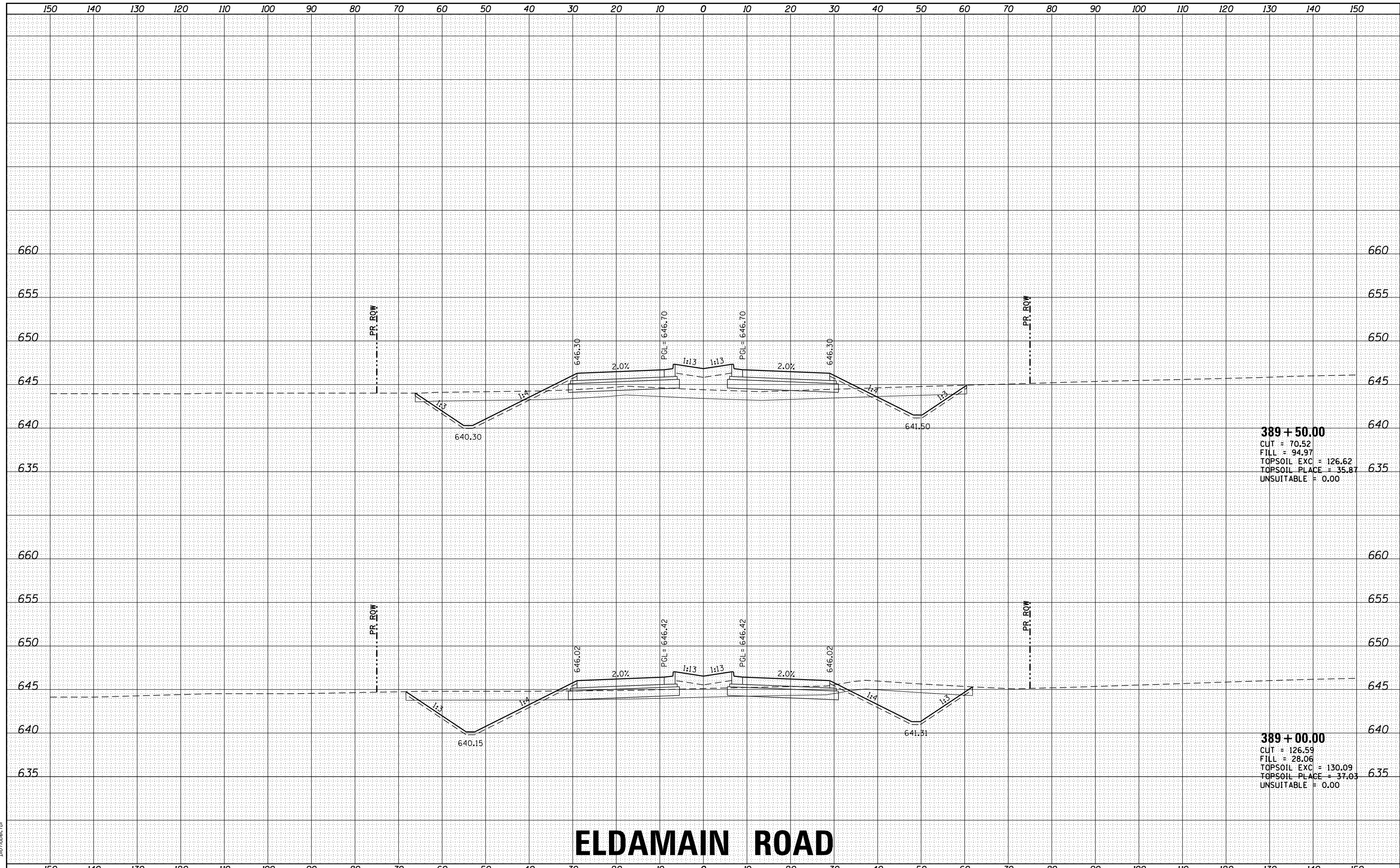
SCALE: SHEET OF SHEETS STA. 388+00.00 TO STA. 388+50.00

F.A.U. RTE.	SECTION NO.	COUNTY	TOTAL SHEETS	SHEET NO.
4000	19-00153-00-BR	KENDALL	485	378
FED. ROAD DIST. NO. ILLINOIS FED. AID PROJECT			CONTRACT NO. 87731	

DATE	
BY	
FINAL SURVEY	SURVEYED
NOTE BOOK	PLOTTED
NO.	TEMPLATE
	AREAS CHECKED
	AREAS CHECKED

DATE	
BY	
ORIGINAL SURVEY	SURVEYED
NOTE BOOK	PLOTTED
NO.	TEMPLATE
	AREAS CHECKED
	AREAS CHECKED

HRG PROJECT NO: 883038/
 FILE NAME: 389_elscrtol_eldmain.dgn
 PLOT DRIVER: il_cdf_hwrt.cfy
 PEN TABLE: p10tbl.tbl



389 + 50.00
 CUT = 70.52
 FILL = 94.97
 TOPSOIL EXC = 126.62
 TOPSOIL PLACE = 35.87
 UNSUITABLE = 0.00

389 + 00.00
 CUT = 126.59
 FILL = 28.06
 TOPSOIL EXC = 130.09
 TOPSOIL PLACE = 37.03
 UNSUITABLE = 0.00

ELDAMAIN ROAD

STATE OF ILLINOIS
 DEPARTMENT OF TRANSPORTATION

CROSS SECTIONS
 ELDAMAIN ROAD

USER NAME	- rbest
DESIGNED	- JMR
DRAWN	- RCB
CHECKED	- APS
DATE	-
PLOT SCALE	-
PLOT DATE	- 6/29/2020

REVISIED	-
REVISIED	-
REVISIED	-
REVISIED	-

SCALE: SHEET OF SHEETS STA. 389+00.00 TO STA. 389+50.00

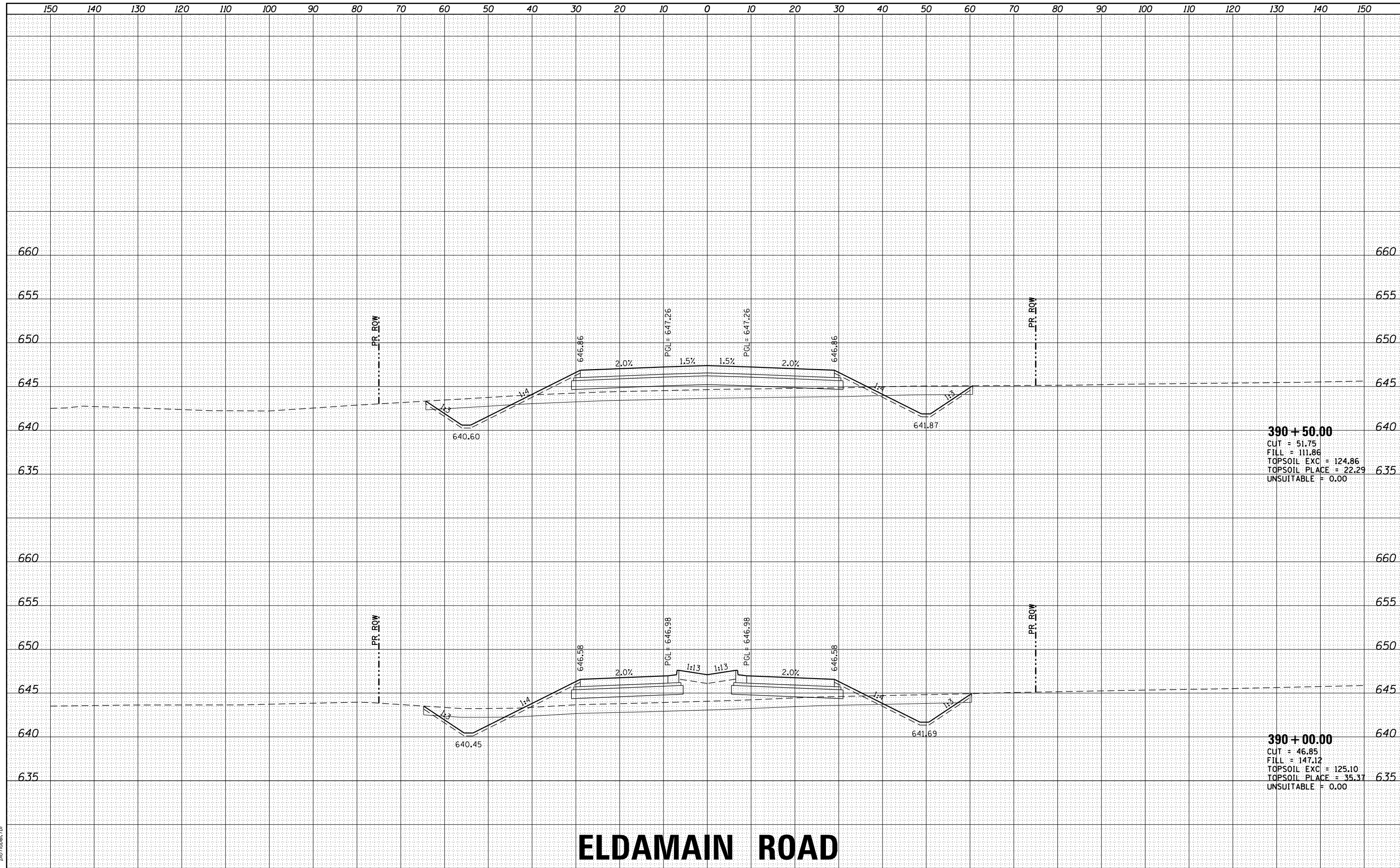
F.A.U. RTE.	SECTION NO.	COUNTY	TOTAL SHEETS	SHEET NO.
4000	19-00153-00-BR	KENDALL	485	379
FED. ROAD DIST. NO. ILLINOIS FED. AID PROJECT			CONTRACT NO. 87731	



FINAL SURVEY NO.	SURVEYED	DATE
NOTE BOOK NO.	PLOTTED	
	TEMPLATE	
	AREAS CHECKED	
	AREAS CHECKED	

ORIGINAL SURVEY NO.	SURVEYED	DATE
NOTE BOOK NO.	PLOTTED	
	TEMPLATE	
	AREAS CHECKED	
	AREAS CHECKED	

HRC PROJECT NO: 883038/
 FILE NAME: 388_388.ctb
 PLOT DRIVER: il_caf_bw.ctb
 PEN TABLE: p10.tbl



390 + 50.00
 CUT = 51.75
 FILL = 111.86
 TOPSOIL EXC = 124.86
 TOPSOIL PLACE = 22.29
 UNSUITABLE = 0.00

390 + 00.00
 CUT = 46.85
 FILL = 147.12
 TOPSOIL EXC = 125.10
 TOPSOIL PLACE = 35.37
 UNSUITABLE = 0.00

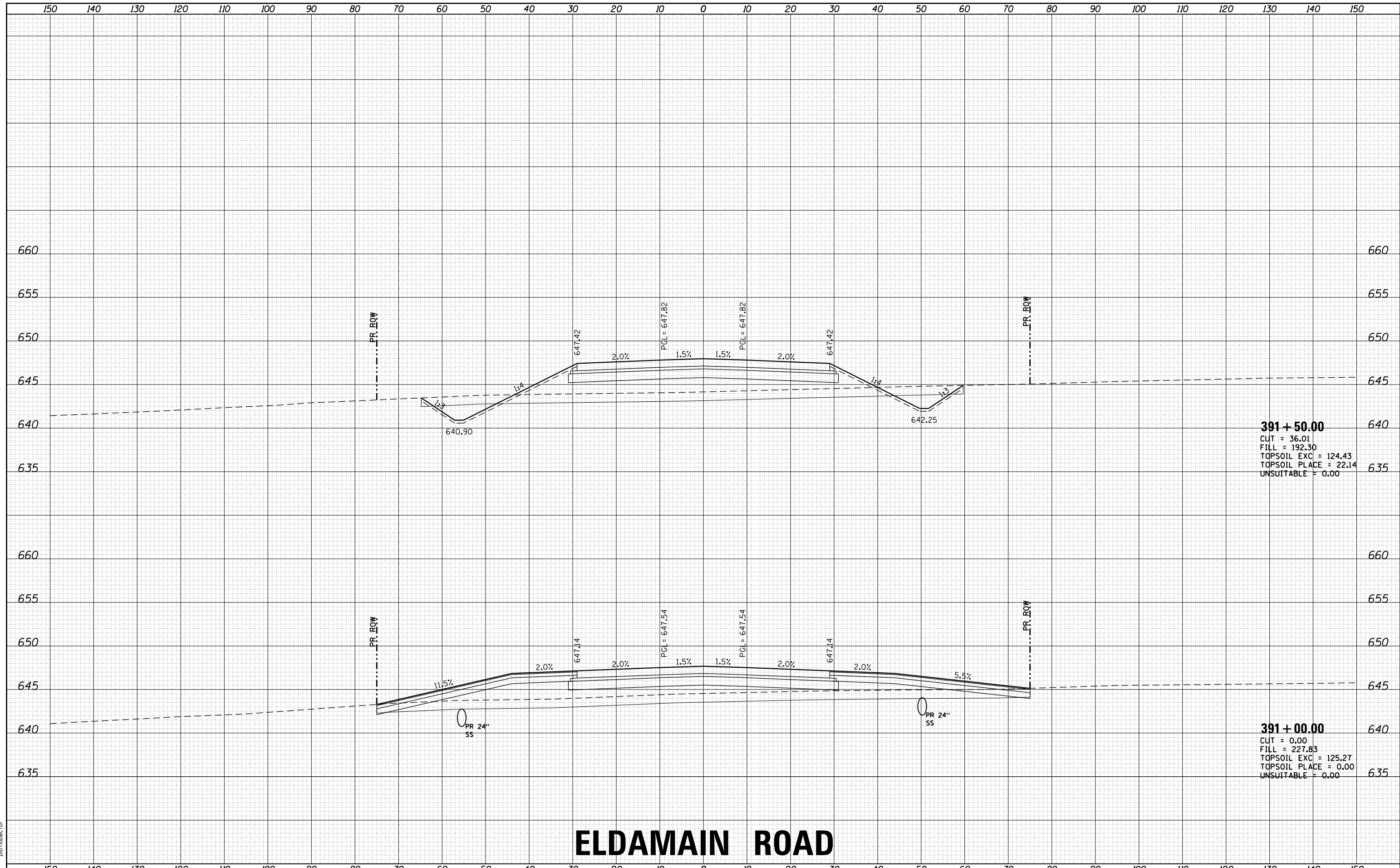
ELDAMAIN ROAD

HRCGreen.com Illinois Professional Design Firm #184-001322	USER NAME: rbest DESIGNED: JMR DRAWN: RCB CHECKED: APS DATE: 6/29/2020	REVISIONS 1. REVISED - 2. REVISED - 3. REVISED - 4. REVISED -	STATE OF ILLINOIS DEPARTMENT OF TRANSPORTATION	CROSS SECTIONS ELDAMAIN ROAD	SCALE: SHEET OF SHEETS STA. 390+00.00 TO STA. 390+50.00	F.A.U. RTE. SECTION NO. COUNTY TOTAL SHEETS SHEET NO. 4000 19-00153-00-BR KENDALL 485 380 FED. ROAD DIST. NO. ILLINOIS FED. AID PROJECT CONTRACT NO. 87731
--	--	---	---	---	---	--

DATE	
BY	
FINAL SURVEY	SURVEYED
NOTE BOOK	PLOTTED
NO.	AREAS CHECKED

DATE	
BY	
ORIGINAL SURVEY	SURVEYED
NOTE BOOK	PLOTTED
NO.	AREAS CHECKED

HRG PROJECT NO: 883038/
 FILE NAME: 38B_383038_01_eldmain.dgn
 PLOT DRIVER: il_cdf_hwrt.cfg
 PEN TABLE: p10.tbl



391 + 50.00
 CUT = 36.01
 FILL = 192.30
 TOPSOIL EXC = 124.43
 TOPSOIL PLACE = 22.14
 UNSUITABLE = 0.00

391 + 00.00
 CUT = 0.00
 FILL = 227.83
 TOPSOIL EXC = 125.27
 TOPSOIL PLACE = 0.00
 UNSUITABLE = 0.00

ELDAMAIN ROAD

STATE OF ILLINOIS
 DEPARTMENT OF TRANSPORTATION

CROSS SECTIONS
 ELDAMAIN ROAD

USER NAME	- rbest
DESIGNED	- JMR
DRAWN	- RCB
CHECKED	- APS
DATE	-
PLOT SCALE	-
PLOT DATE	- 6/29/2020

DESIGNED	- JMR	REVISED	-
DRAWN	- RCB	REVISED	-
CHECKED	- APS	REVISED	-
DATE	-	REVISED	-

SCALE: SHEET OF SHEETS STA. 391+00.00 TO STA. 391+50.00

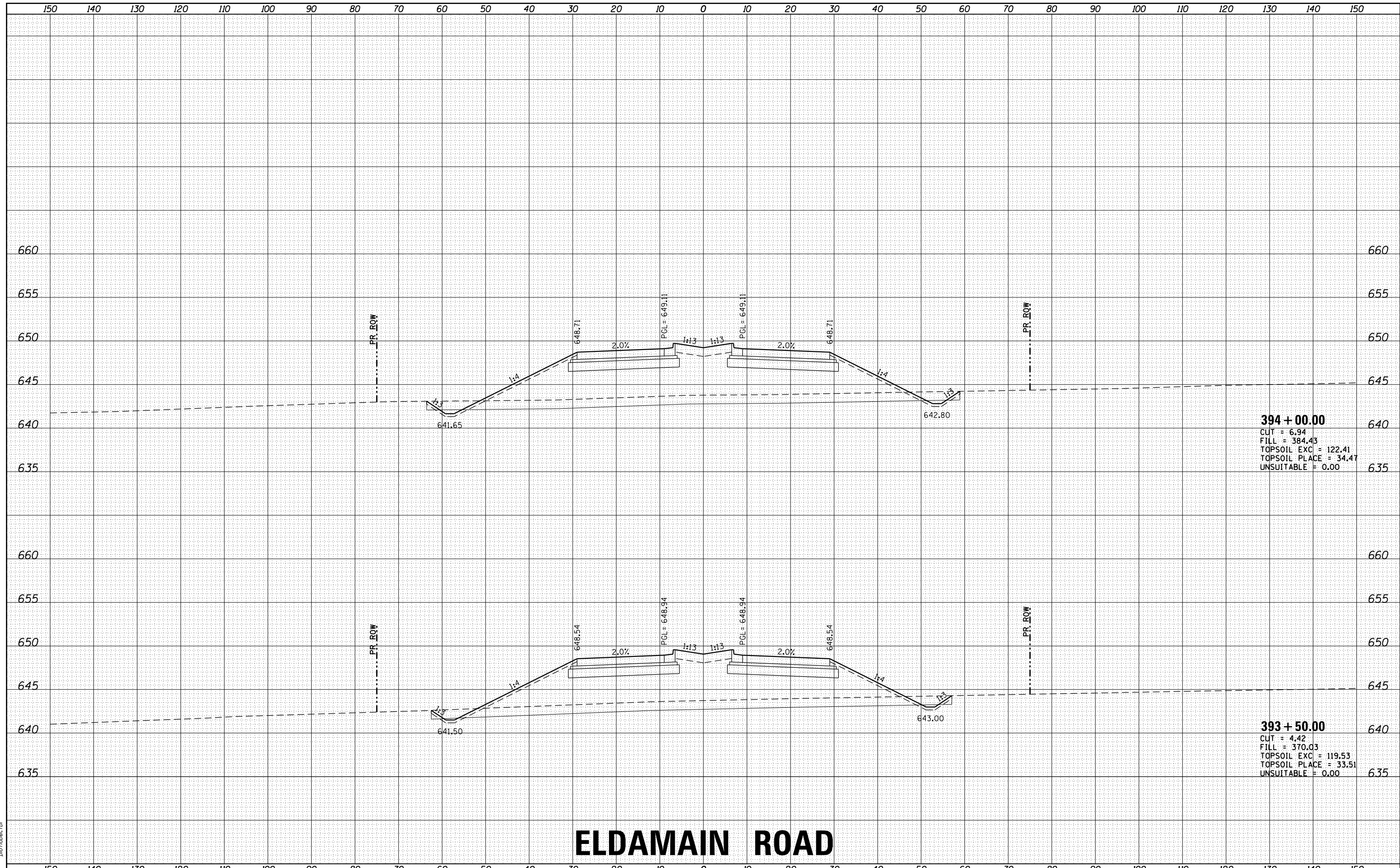
F.A.U. RTE.	SECTION NO.	COUNTY	TOTAL SHEETS	SHEET NO.
4000	19-00153-00-BR	KENDALL	485	381
FED. ROAD DIST. NO. ILLINOIS FED. AID PROJECT			CONTRACT NO. 87731	



FINAL SURVEY	SURVEYED	DATE
SURVEY	PLOTTED	BY
NOTE BOOK	TEMPLATE	
NO.	AREAS CHECKED	

ORIGINAL SURVEY	SURVEYED	DATE
SURVEY	PLOTTED	BY
NOTE BOOK	TEMPLATE	
NO.	AREAS CHECKED	

HRG PROJECT NO: 883038/
 FILE NAME: 38B_elschyl_eldmain.dgn
 PLOT DRIVER: il_caf_fw.plt
 PEN TABLE: p10.tbl



394 + 00.00
 CUT = 6.94
 FILL = 384.43
 TOPSOIL EXC = 122.41
 TOPSOIL PLACE = 34.47
 UNSUITABLE = 0.00

393 + 50.00
 CUT = 4.42
 FILL = 370.03
 TOPSOIL EXC = 119.53
 TOPSOIL PLACE = 33.51
 UNSUITABLE = 0.00

ELDAMAIN ROAD

STATE OF ILLINOIS
 DEPARTMENT OF TRANSPORTATION

CROSS SECTIONS
 ELDAMAIN ROAD

USER NAME	- rbest
DESIGNED	- JMR
DRAWN	- RCB
CHECKED	- APS
DATE	-
PLOT SCALE	-
PLOT DATE	- 6/29/2020

REVISÉD	-
REVISÉD	-
REVISÉD	-
REVISÉD	-

SCALE: SHEET OF SHEETS STA. 393+50.00 TO STA. 394+00.00

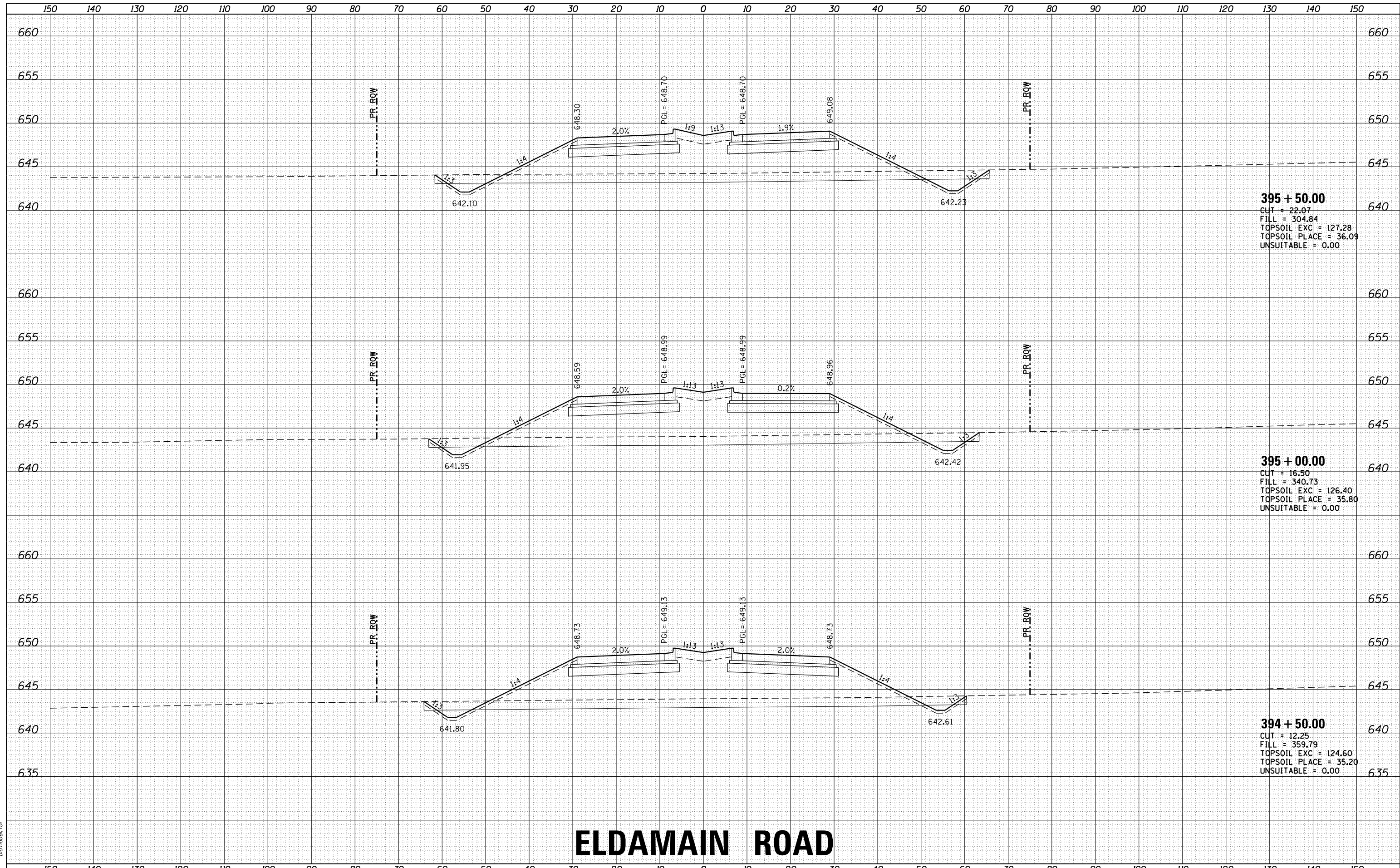
F.A.U. RTE.	SECTION NO.	COUNTY	TOTAL SHEETS	SHEET NO.
4000	19-00153-00-BR	KENDALL	485	383
FED. ROAD DIST. NO. ILLINOIS FED. AID PROJECT			CONTRACT NO. 87731	



DATE	
BY	
FINAL SURVEY NO.	
SURVEYED	
PLOTTED	
TEMPLATE	
AREAS	
CHECKED	

DATE	
BY	
ORIGINAL SURVEY NO.	
SURVEYED	
PLOTTED	
TEMPLATE	
AREAS	
CHECKED	

HRG PROJECT NO: 883038/
 FILE NAME: 398_19-00153-00-eldmain.dgn
 PLOT DRIVER: il_pdf_wrt.cpg
 PEN TABLE: plottbl.tbl



ELDAMAIN ROAD



USER NAME: rbest
 PLOT SCALE:
 PLOT DATE: 6/29/2020

DESIGNED - JMR	REVISED -
DRAWN - RCB	REVISED -
CHECKED - APS	REVISED -
DATE -	REVISED -

STATE OF ILLINOIS
 DEPARTMENT OF TRANSPORTATION

CROSS SECTIONS
 ELDAMAIN ROAD

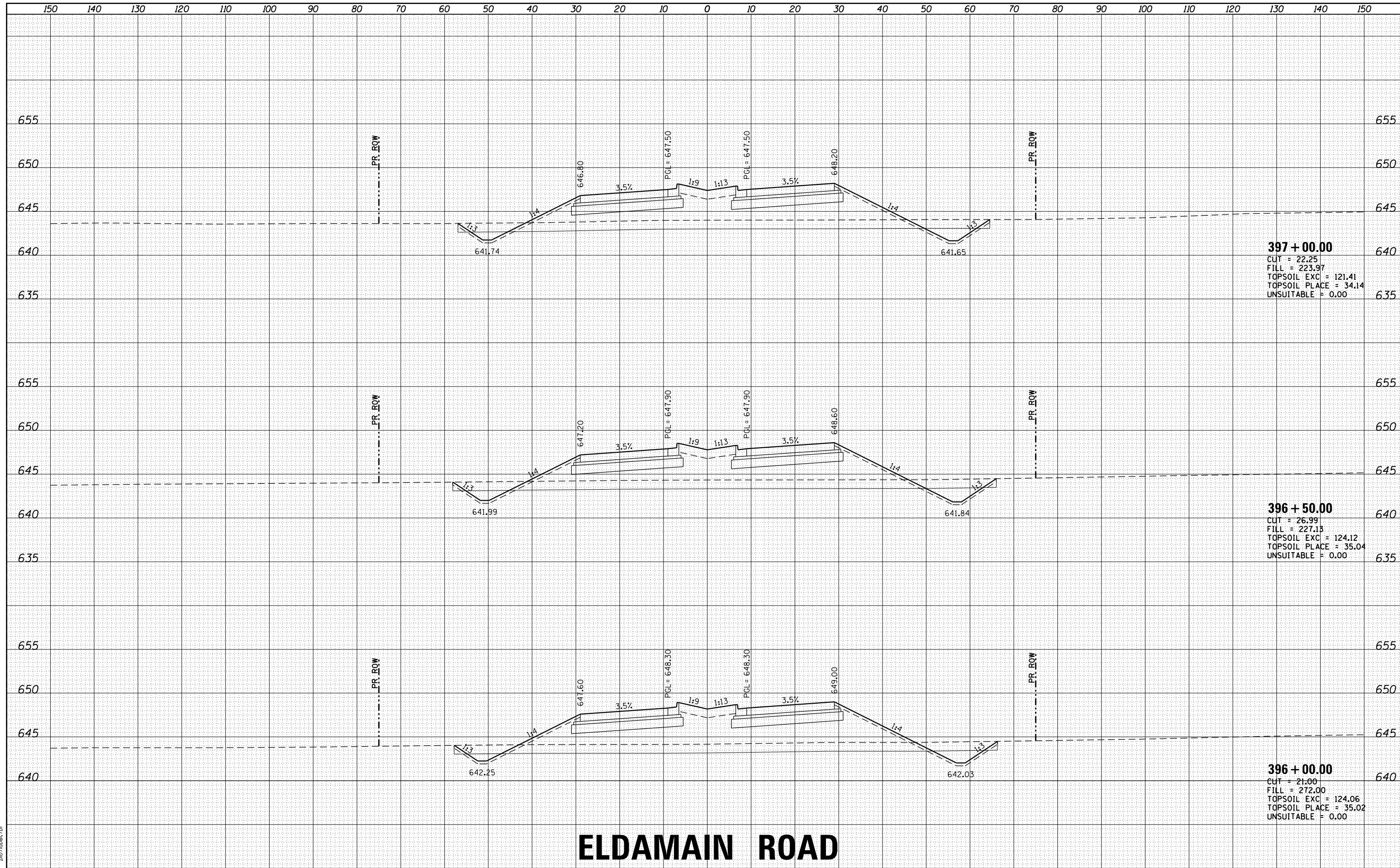
SCALE: SHEET OF SHEETS STA. 394+50.00 TO STA. 395+50.00

F.A.U. RTE.	SECTION NO.	COUNTY	TOTAL SHEETS	SHEET NO.
4000	19-00153-00-BR	KENDALL	485	384
FED. ROAD DIST. NO.			ILLINOIS FED. AID PROJECT	
			CONTRACT NO. 87731	

DATE	
BY	
SURVEYED	
PLOTTED	
TEMPLATE	
AREAS	
AREAS CHECKED	
FINAL SURVEY	
NOTE BOOK	
NO.	

DATE	
BY	
SURVEYED	
PLOTTED	
TEMPLATE	
AREAS	
AREAS CHECKED	
ORIGINAL SURVEY	
NOTE BOOK	
NO.	

HRG PROJECT NO: 883038/
 FILE NAME: 38B_19-00153-00-00.dgn
 PLOT DRIVER: ilpdfwrt.ctb
 PEN TABLE: p10tbl.tbl



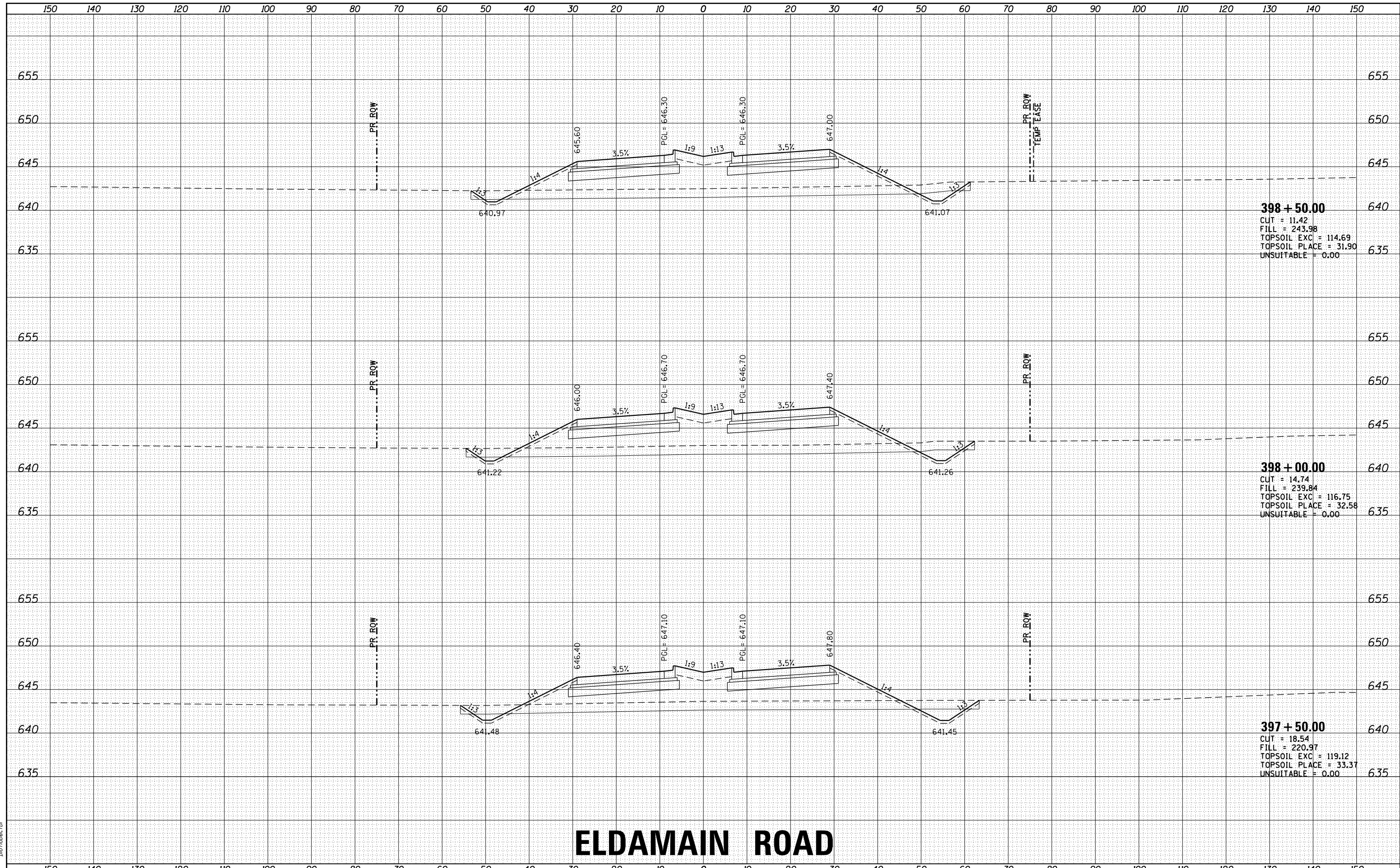
ELDAMAIN ROAD

	USER NAME - rbest PLOT SCALE - PLOT DATE - 6/29/2020	DESIGNED - JMR DRAWN - RCB CHECKED - APS DATE -	REVISED - REVISED - REVISED - REVISED -	STATE OF ILLINOIS DEPARTMENT OF TRANSPORTATION	CROSS SECTIONS ELDAMAIN ROAD	SCALE:	SHEET OF SHEETS	STA. 396+00.00 TO STA. 397+00.00	F.A.U. R.E. SECTION NO. COUNTY TOTAL SHEETS SHEET NO. 4000 19-00153-00-BR KENDALL 485 385	FED. ROAD DIST. NO. ILLINOIS FED. AID PROJECT	CONTRACT NO. 87731
		HRGreen.com Illinois Professional Design Firm #184-001322									

DATE	
BY	
FINAL SURVEY NO.	
SURVEYED	
PLOTTED	
TEMPLATE	
AREAS	
CHECKED	

DATE	
BY	
ORIGINAL SURVEY NO.	
SURVEYED	
PLOTTED	
TEMPLATE	
AREAS	
CHECKED	

HRG PROJECT NO: 883038/
 FILE NAME: 19-00153-00-01.dgn
 PLOT DRIVER: il_cdf_hwrt_cf9
 PEN TABLE: p10tbl.tbl



398 + 50.00
 CUT = 11.42
 FILL = 243.98
 TOPSOIL EXC = 114.69
 TOPSOIL PLACE = 31.90
 UNSUITABLE = 0.00

398 + 00.00
 CUT = 14.74
 FILL = 239.84
 TOPSOIL EXC = 116.75
 TOPSOIL PLACE = 32.58
 UNSUITABLE = 0.00

397 + 50.00
 CUT = 18.54
 FILL = 220.97
 TOPSOIL EXC = 119.12
 TOPSOIL PLACE = 33.37
 UNSUITABLE = 0.00

ELDAMAIN ROAD

STATE OF ILLINOIS
 DEPARTMENT OF TRANSPORTATION

CROSS SECTIONS
 ELDAMAIN ROAD

USER NAME	- rbest	DESIGNED	- JMR	REVISED	-
		DRAWN	- RCB	REVISED	-
PLOT SCALE	-	CHECKED	- APS	REVISED	-
PLOT DATE	- 6/29/2020	DATE	-	REVISED	-

SCALE: SHEET OF SHEETS STA. 397+50.00 TO STA. 398+50.00

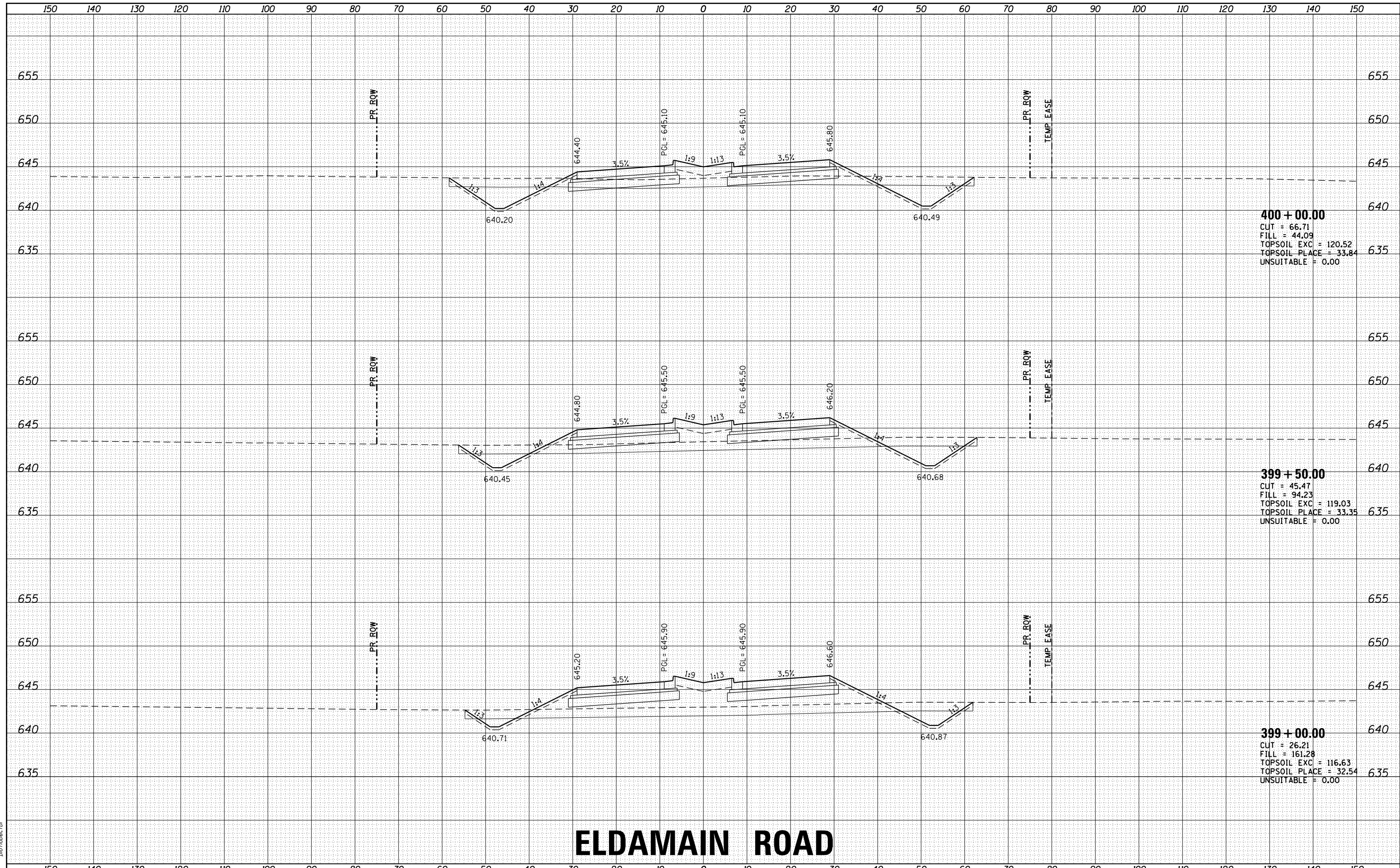
F.A.U. RTE.	SECTION NO.	COUNTY	TOTAL SHEETS	SHEET NO.
4000	19-00153-00-BR	KENDALL	485	386
FED. ROAD DIST. NO. ILLINOIS FED. AID PROJECT			CONTRACT NO. 87731	



DATE	
BY	
FINAL SURVEY	SURVEYED
NOTE BOOK NO.	PLOTTED
	TEMPLATE
	AREAS
	CHECKED

DATE	
BY	
ORIGINAL SURVEY	SURVEYED
NOTE BOOK NO.	PLOTTED
	TEMPLATE
	AREAS
	CHECKED

HRG PROJECT NO: 883038/
 FILE NAME: 38B_19-00153-00-00-00.dgn
 PLOT DRIVER: il_cdf_hwrt_cf9
 PEN TABLE: p10tbl.tbl



400 + 00.00
 CUT = 66.71
 FILL = 44.09
 TOPSOIL EXC = 120.52
 TOPSOIL PLACE = 33.84
 UNSUITABLE = 0.00

399 + 50.00
 CUT = 45.47
 FILL = 94.23
 TOPSOIL EXC = 119.03
 TOPSOIL PLACE = 33.35
 UNSUITABLE = 0.00

399 + 00.00
 CUT = 26.21
 FILL = 161.28
 TOPSOIL EXC = 116.63
 TOPSOIL PLACE = 32.54
 UNSUITABLE = 0.00

ELDAMAIN ROAD

STATE OF ILLINOIS
 DEPARTMENT OF TRANSPORTATION

CROSS SECTIONS
 ELDAMAIN ROAD

USER NAME	- rbest
DESIGNED	- JMR
DRAWN	- RCB
CHECKED	- APS
DATE	-
PLOT SCALE	-
PLOT DATE	- 6/29/2020

REVIS	-
REVIS	-
REVIS	-
REVIS	-

SCALE: SHEET OF SHEETS STA. 399+00.00 TO STA. 400+00.00

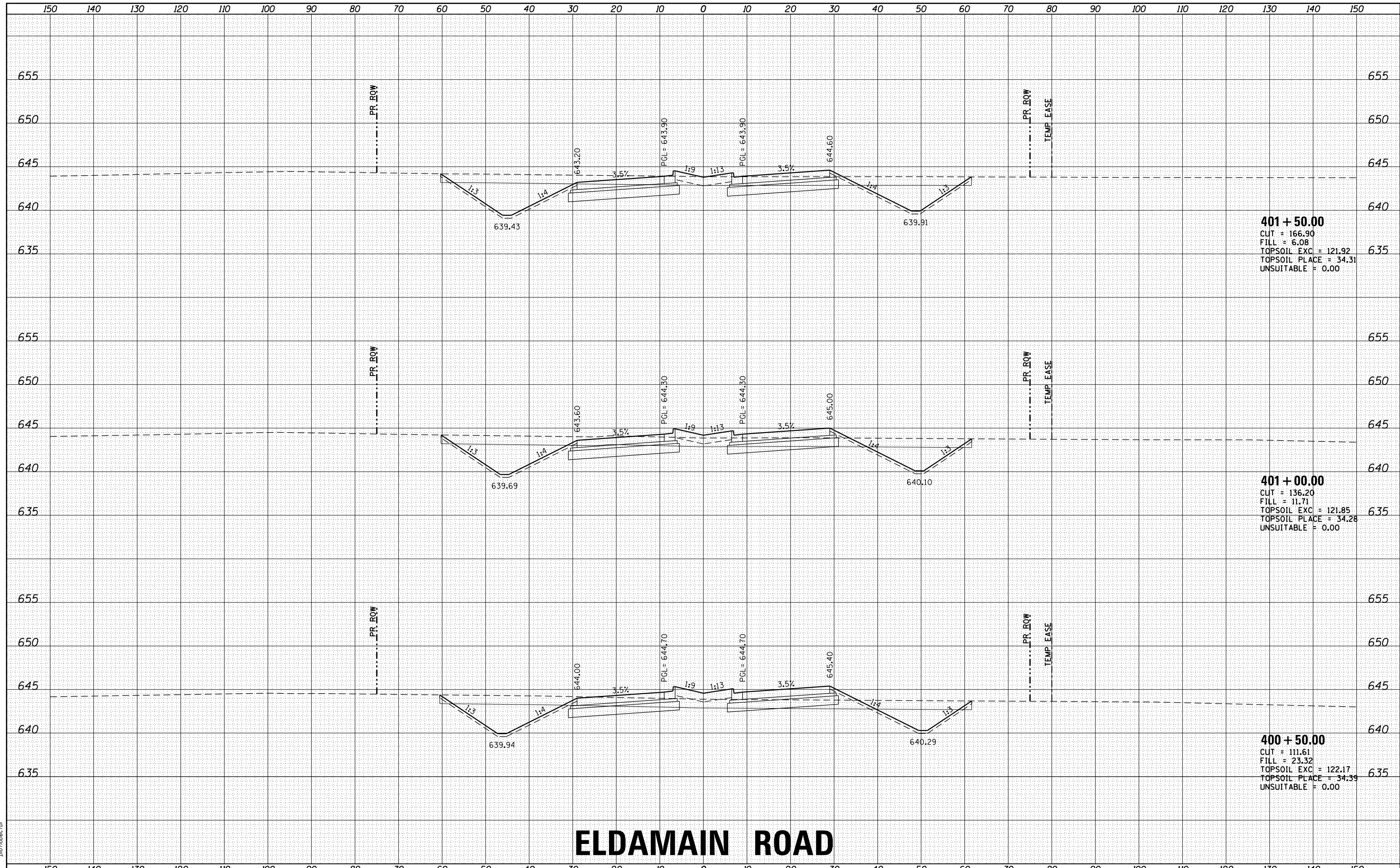
F.A.U. RTE.	SECTION NO.	COUNTY	TOTAL SHEETS	SHEET NO.
4000	19-00153-00-BR	KENDALL	485	387
FED. ROAD DIST. NO.			ILLINOIS FED. AID PROJECT	
			CONTRACT NO. 87731	



DATE	
BY	
FINAL SURVEY	SURVEYED
NOTE BOOK NO.	PLOTTED
	TEMPLATE
	AREAS
	CHECKED

DATE	
BY	
ORIGINAL SURVEY	SURVEYED
NOTE BOOK NO.	PLOTTED
	TEMPLATE
	AREAS
	CHECKED

HRG PROJECT NO: 883038/
 FILE NAME: 19-00153-00-01.dgn
 PLOT DRIVER: il_cdf_fw.plt
 PEN TABLE: p10.tbl



ELDAMAIN ROAD

STATE OF ILLINOIS
 DEPARTMENT OF TRANSPORTATION

CROSS SECTIONS
 ELDAMAIN ROAD



USER NAME	- rbest
DESIGNED	- JMR
DRAWN	- RCB
CHECKED	- APS
DATE	-
PLOT SCALE	-
PLOT DATE	- 6/29/2020

REVISÉD	-
REVISÉD	-
REVISÉD	-
REVISÉD	-

DESIGNED	- JMR
DRAWN	- RCB
CHECKED	- APS
DATE	-

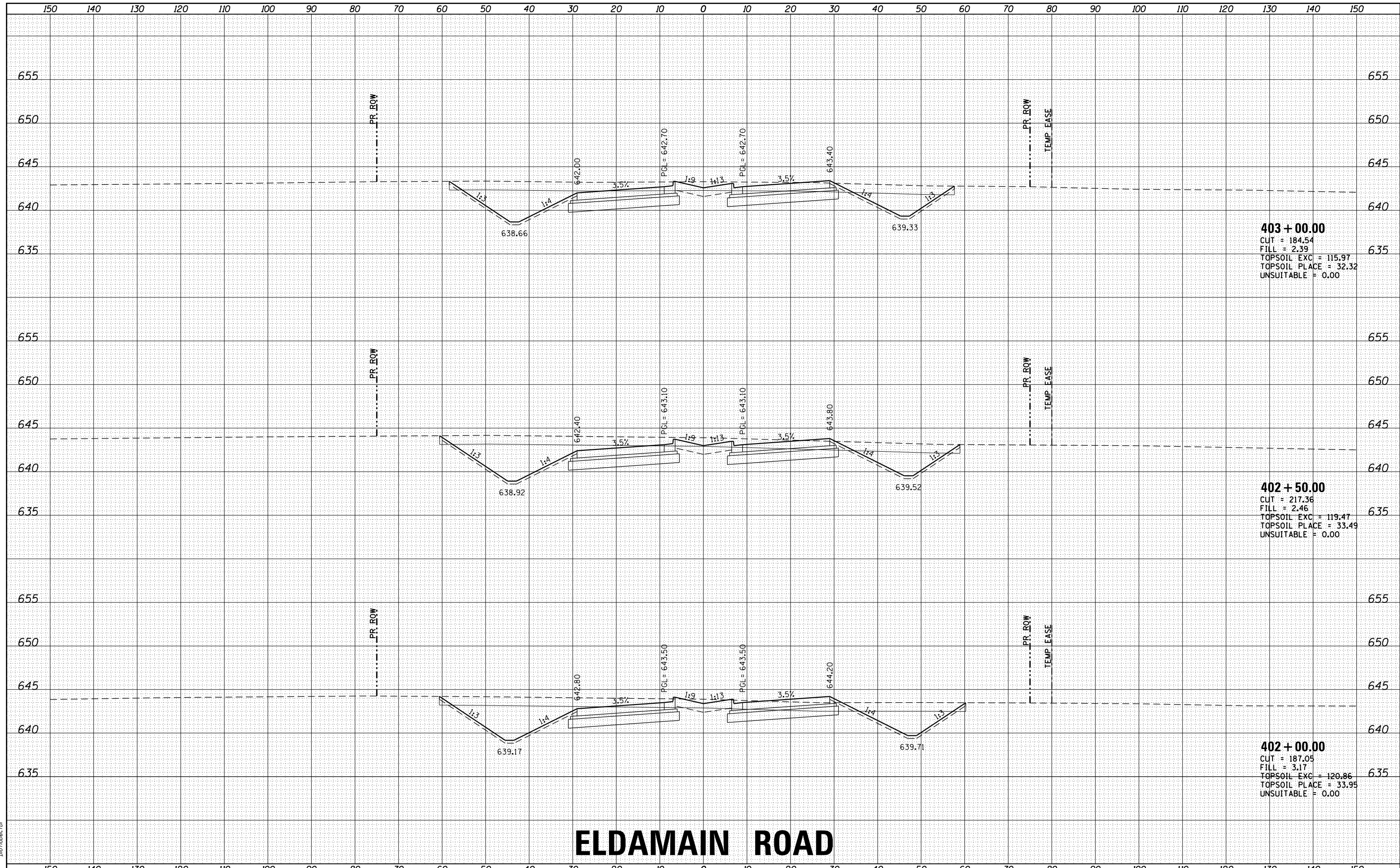
SCALE:	SHEET	OF	SHEETS	STA. 400+50.00	TO	STA. 401+50.00
--------	-------	----	--------	----------------	----	----------------

F.A.U. RTE.	SECTION NO.	COUNTY	TOTAL SHEETS	SHEET NO.
4000	19-00153-00-BR	KENDALL	485	388
FED. ROAD DIST. NO.			ILLINOIS FED. AID PROJECT	CONTRACT NO. 87731

DATE	
BY	
FINAL SURVEY	SURVEYED
NOTE BOOK	PLOTTED
NO.	TEMPLATE
	AREAS
	CHECKED

DATE	
BY	
ORIGINAL SURVEY	SURVEYED
NOTE BOOK	PLOTTED
NO.	TEMPLATE
	AREAS
	CHECKED

HRG PROJECT NO: 883038/
 FILE NAME: 38B_450701_eldmain.rdg
 PLOT DRIVER: il_cdf_hwrt.cfy
 PEN TABLE: p10tbl.tbl



403 + 00.00
 CUT = 184.54
 FILL = 2.39
 TOPSOIL EXC = 115.97
 TOPSOIL PLACE = 32.32
 UNSUITABLE = 0.00

402 + 50.00
 CUT = 217.36
 FILL = 2.46
 TOPSOIL EXC = 119.47
 TOPSOIL PLACE = 33.49
 UNSUITABLE = 0.00

402 + 00.00
 CUT = 187.05
 FILL = 3.17
 TOPSOIL EXC = 120.86
 TOPSOIL PLACE = 33.95
 UNSUITABLE = 0.00

ELDMAIN ROAD

STATE OF ILLINOIS
 DEPARTMENT OF TRANSPORTATION

CROSS SECTIONS
 ELDMAIN ROAD

USER NAME	- rbest
DESIGNED	- JMR
DRAWN	- RCB
CHECKED	- APS
DATE	-
PLOT DATE	- 6/29/2020

DESIGNED	- JMR	REVISED	-
DRAWN	- RCB	REVISED	-
CHECKED	- APS	REVISED	-
DATE	-	REVISED	-

SCALE: SHEET OF SHEETS STA. 402+00.00 TO STA. 403+00.00

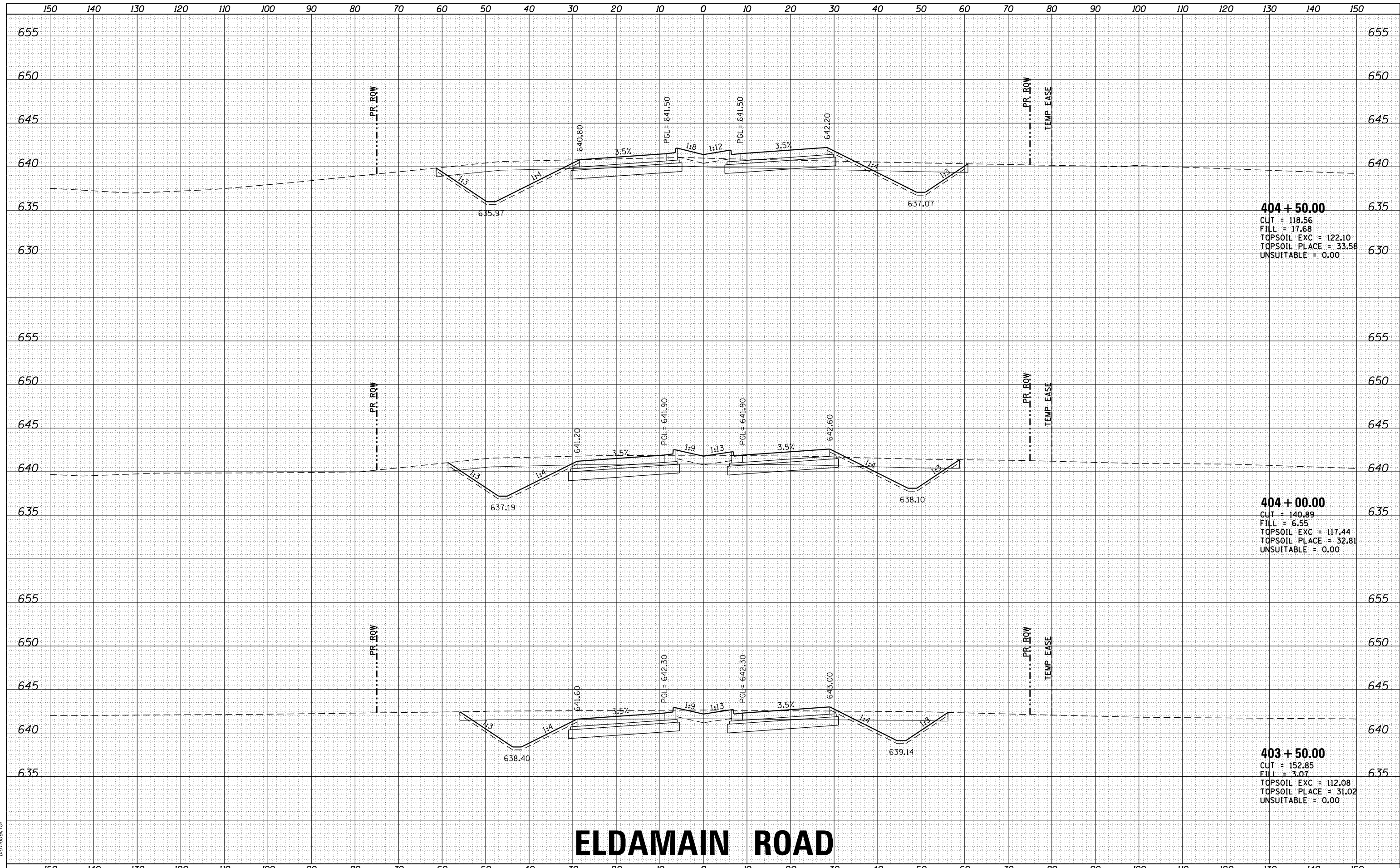
F.A.U. RTE.	SECTION NO.	COUNTY	TOTAL SHEETS	SHEET NO.
4000	19-00153-00-BR	KENDALL	485	389
FED. ROAD DIST. NO.			ILLINOIS FED. AID PROJECT	CONTRACT NO. 87731



DATE	
BY	
SURVEYED	
PLOTTED	
TEMPLATE	
AREAS	
AREAS CHECKED	
FINAL SURVEY	
NOTE BOOK	
NO.	

DATE	
BY	
SURVEYED	
PLOTTED	
TEMPLATE	
AREAS	
AREAS CHECKED	
ORIGINAL SURVEY	
NOTE BOOK	
NO.	

HRG PROJECT NO.: 883038/
 FILE NAME: 38B_450x101_eldmain.rvt
 PLOT DRIVER: il_caf_fw.plt
 PEN TABLE: p10.tbl



ELDMAIN ROAD

STATE OF ILLINOIS
 DEPARTMENT OF TRANSPORTATION

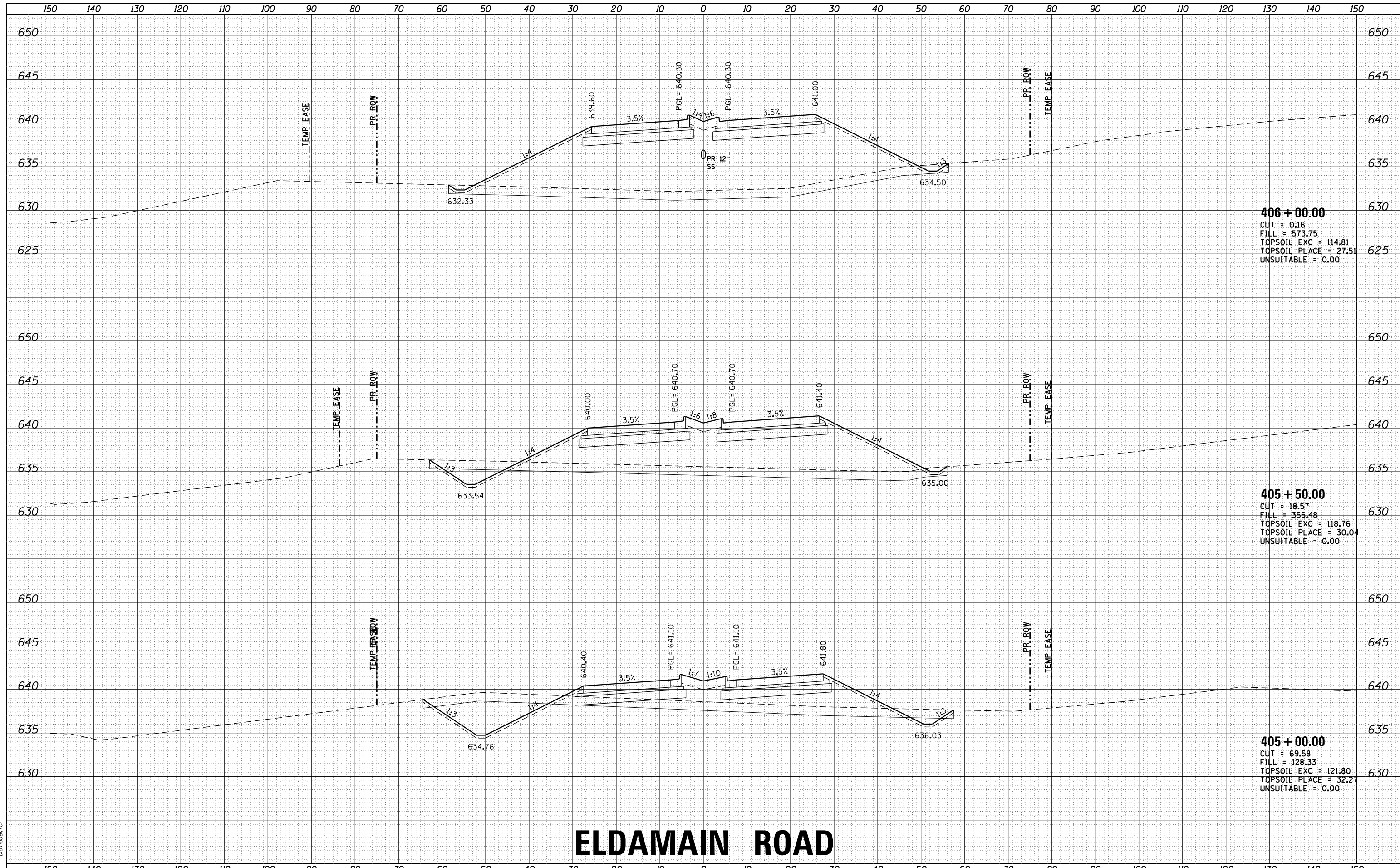
CROSS SECTIONS
 ELDMAIN ROAD

HRGreen	HRGreen.com Illinois Professional Design Firm #184-001322	USER NAME: rbest	DESIGNED - JMR	REVISED -	SCALE: SHEET OF SHEETS STA. 403+50.00 TO STA. 404+50.00	F.A.U. RTE. 4000	SECTION NO. 19-00153-00-BR	COUNTY KENDALL	TOTAL SHEETS	SHEET NO.	FED. ROAD DIST. NO. ILLINOIS FED. AID PROJECT
		PLOT SCALE -	DRAWN - RCB	REVISED -					485	390	
		PLOT DATE: 6/29/2020	CHECKED - APS	REVISED -					CONTRACT NO. 87731		
			DATE -	REVISED -							

DATE	
BY	
FINAL SURVEY	SURVEYED
NOTE BOOK	PLOTTED
NO.	TEMPLATE
	AREAS
	CHECKED

DATE	
BY	
ORIGINAL SURVEY	SURVEYED
NOTE BOOK	PLOTTED
NO.	TEMPLATE
	AREAS
	CHECKED

HRG PROJECT NO.: 883038/
 FILE NAME: 38B_19-00153-00-00-00.dgn
 PLOT DRIVER: il_cdf_hwrt_cf9
 PEN TABLE: p10tbl.tbl



ELDAMAIN ROAD



HRGreen.com
 Illinois Professional Design Firm
 #184-001322

USER NAME	= rbest
DESIGNED	- JMR
DRAWN	- RCB
CHECKED	- APS
DATE	-
REVIS	-
REVIS	-
REVIS	-
REVIS	-

STATE OF ILLINOIS
 DEPARTMENT OF TRANSPORTATION

CROSS SECTIONS
 ELDAMAIN ROAD

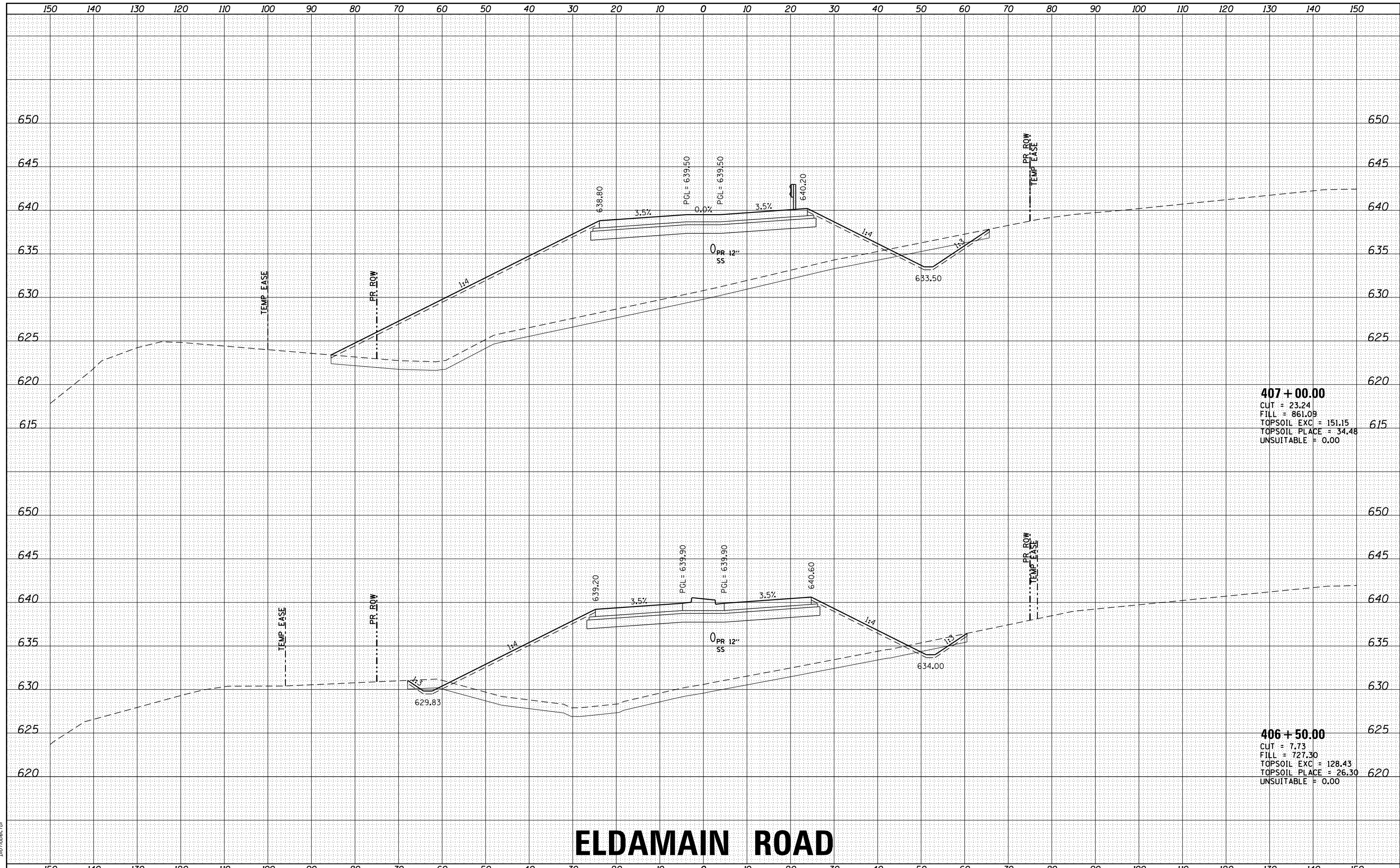
SCALE: SHEET OF SHEETS STA. 405+00.00 TO STA. 406+00.00

F.A.U. RTE.	SECTION NO.	COUNTY	TOTAL SHEETS	SHEET NO.
4000	19-00153-00-BR	KENDALL	485	391
FED. ROAD DIST. NO.			ILLINOIS FED. AID PROJECT	
			CONTRACT NO. 87731	

DATE	
BY	
FINAL SURVEY	SURVEYED
NOTE BOOK	PLOTTED
NO.	TEMPLATE
	AREAS CHECKED
	AREAS CHECKED

DATE	
BY	
ORIGINAL SURVEY	SURVEYED
NOTE BOOK	PLOTTED
NO.	TEMPLATE
	AREAS CHECKED
	AREAS CHECKED

HRG PROJECT NO.: 883038/
 FILE NAME: 38B_19-00153-00-01.dgn
 PLOT DRIVER: il_caf_bw.ctb
 PEN TABLE: p10.tbl



407 + 00.00
 CUT = 23.24
 FILL = 861.09
 TOPSOIL EXC = 151.15
 TOPSOIL PLACE = 34.48
 UNSUITABLE = 0.00

406 + 50.00
 CUT = 7.73
 FILL = 727.30
 TOPSOIL EXC = 128.43
 TOPSOIL PLACE = 26.30
 UNSUITABLE = 0.00

ELDAMAIN ROAD

STATE OF ILLINOIS
 DEPARTMENT OF TRANSPORTATION

CROSS SECTIONS
 ELDAMAIN ROAD

USER NAME: rbest
 PLOT SCALE: -
 PLOT DATE: 6/29/2020

DESIGNED - JMR
 DRAWN - RCB
 CHECKED - APS
 DATE -

REVISED -
 REVISED -
 REVISED -
 REVISED -

SCALE: SHEET OF SHEETS STA. 406+50.00 TO STA. 407+00.00

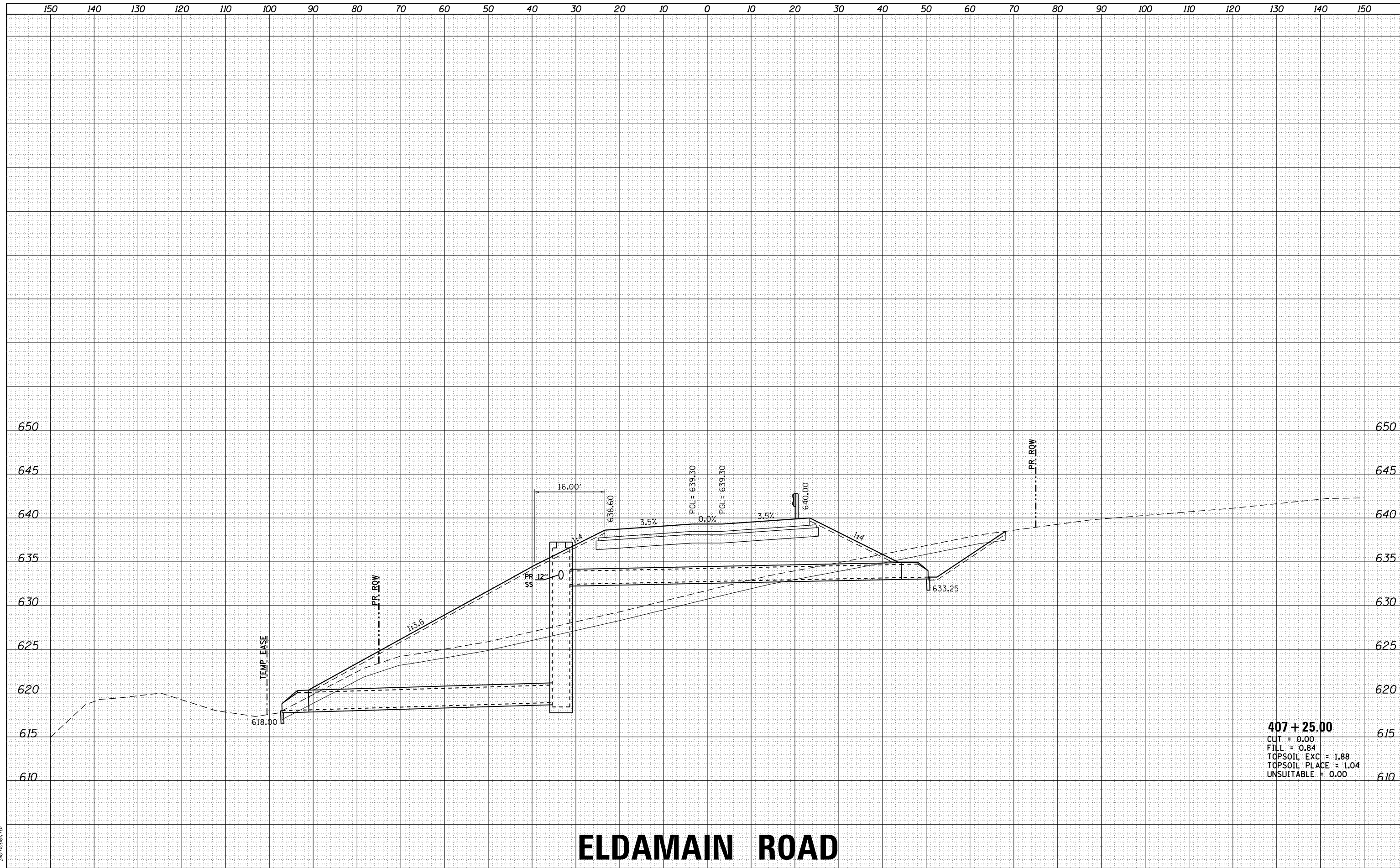
F.A.U. RTE.	SECTION NO.	COUNTY	TOTAL SHEETS	SHEET NO.
4000	19-00153-00-BR	KENDALL	485	392
FED. ROAD DIST. NO. ILLINOIS FED. AID PROJECT			CONTRACT NO. 87731	



DATE	
BY	
FINAL SURVEY	SURVEYED
NOTE BOOK	PLOTTED
NO.	AREAS CHECKED

DATE	
BY	
ORIGINAL SURVEY	SURVEYED
NOTE BOOK	PLOTTED
NO.	AREAS CHECKED

HRG PROJECT NO.: 883038/
 FILE NAME: 19-00153-00-01.dgn
 PLOT DRIVER: il_cdf_hwrt_cfg
 PEN TABLE: p10.tbl



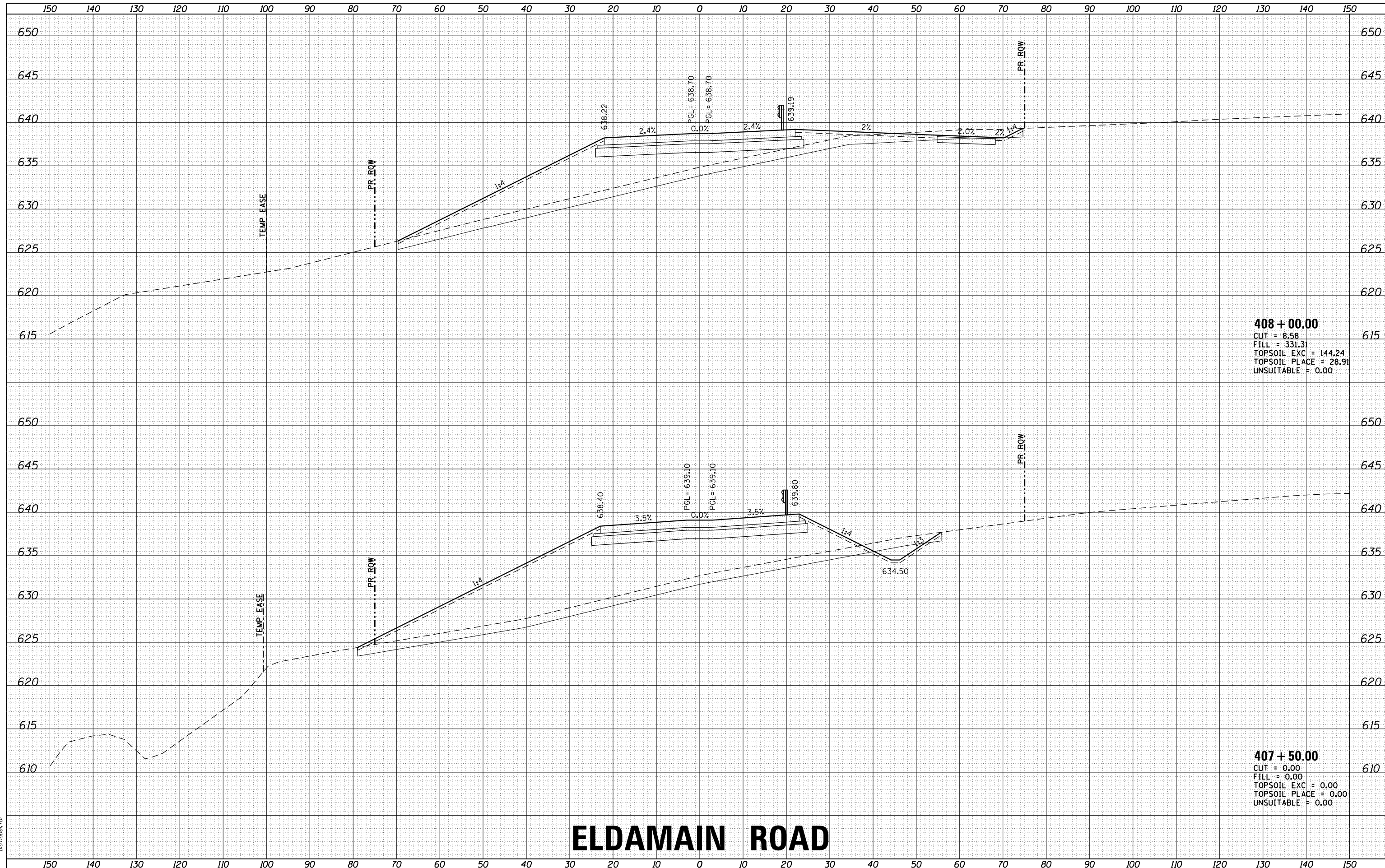
407 + 25.00
 CUT = 0.00
 FILL = 0.84
 TOPSOIL EXC = 1.88
 TOPSOIL PLACE = 1.04
 UNSUITABLE = 0.00

ELDAMAIN ROAD

DATE	
BY	
SURVEYED	
PLOTTED	
TEMPLATE	
AREAS	
CHECKED	
AREAS	
CHECKED	
FINAL	
SURVEY	
NOTE BOOK	
NO.	

DATE	
BY	
SURVEYED	
PLOTTED	
TEMPLATE	
AREAS	
CHECKED	
AREAS	
CHECKED	
ORIGINAL	
SURVEY	
NOTE BOOK	
NO.	

HRG PROJECT NO: 883038/
 FILE NAME: 19-00153-00-01-01.dgn
 PLOT DRIVER: il_cdf_hwrt_ofg
 PEN TABLE: p10.tbl



ELDAMAIN ROAD

STATE OF ILLINOIS
DEPARTMENT OF TRANSPORTATION

CROSS SECTIONS
ELDAMAIN ROAD

USER NAME - rbest	DESIGNED - JMR	REVISED -
	DRAWN - RCB	REVISED -
PLOT SCALE -	CHECKED - APS	REVISED -
PLOT DATE - 6/29/2020	DATE -	REVISED -

SCALE: SHEET OF SHEETS STA. 407+50.00 TO STA. 408+00.00

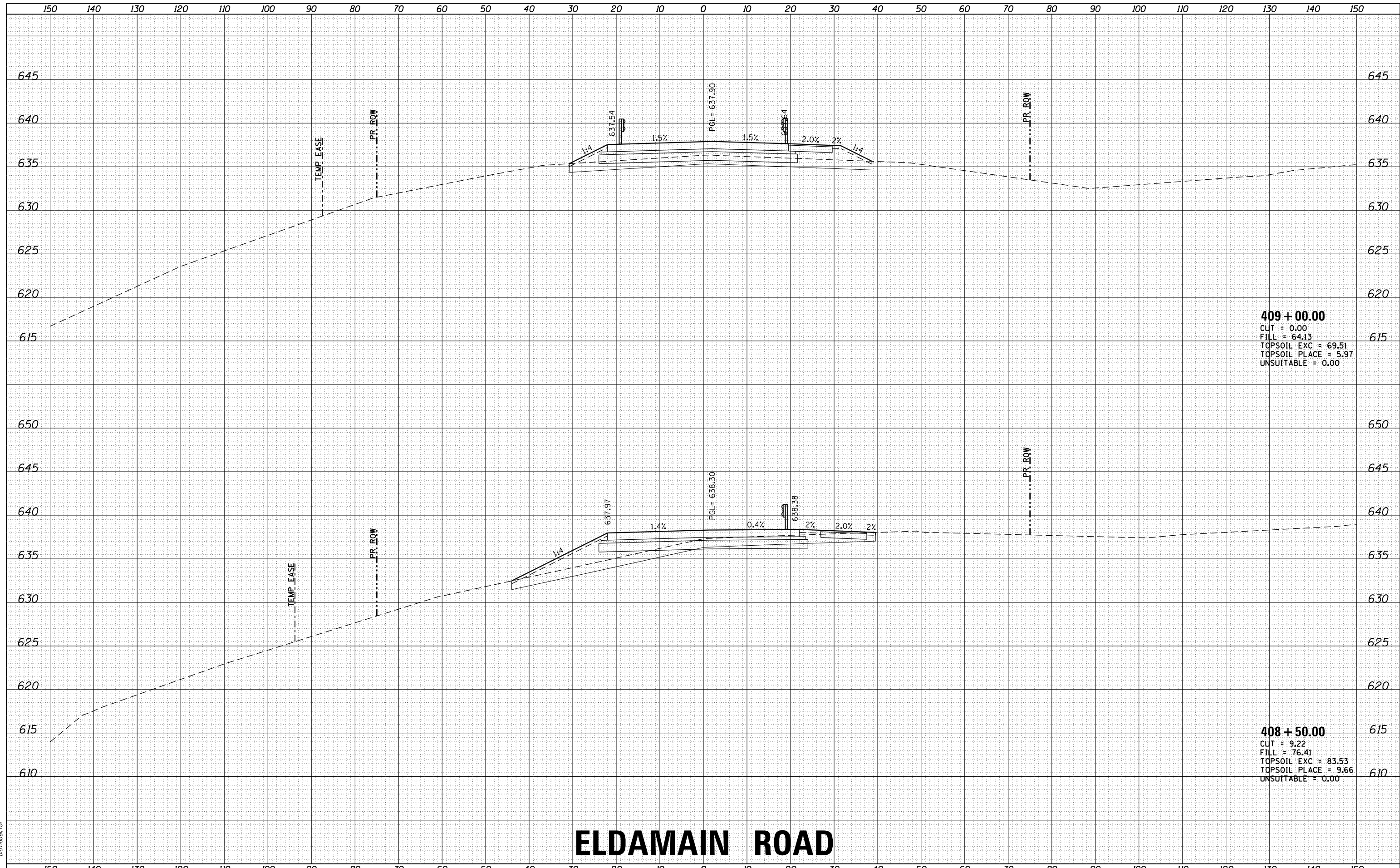
F.A.U. RTE.	SECTION NO.	COUNTY	TOTAL SHEETS	SHEET NO.
4000	19-00153-00-BR	KENDALL	485	394
FED. ROAD DIST. NO. ILLINOIS FED. AID PROJECT			CONTRACT NO. 87731	



DATE	
BY	
SURVEYED	
PLOTTED	
TEMPLATE	
AREAS	
AREAS CHECKED	
FINAL SURVEY	
NOTE BOOK	
NO.	

DATE	
BY	
SURVEYED	
PLOTTED	
TEMPLATE	
AREAS	
AREAS CHECKED	
ORIGINAL SURVEY	
NOTE BOOK	
NO.	

HRG PROJECT NO.: 883038/
 FILE NAME: 38B_409+00.00_eldmain.dgn
 PLOT DRIVER: il_cdf_hwrt_cfg
 PEN TABLE: p10.tbl



ELDAMAIN ROAD



USER NAME: rbest
 DESIGNED: JMR
 DRAWN: RCB
 CHECKED: APS
 DATE: 6/29/2020

REVISIED: -
 REVISIED: -
 REVISIED: -
 REVISIED: -

STATE OF ILLINOIS
 DEPARTMENT OF TRANSPORTATION

CROSS SECTIONS
 ELDAMAIN ROAD

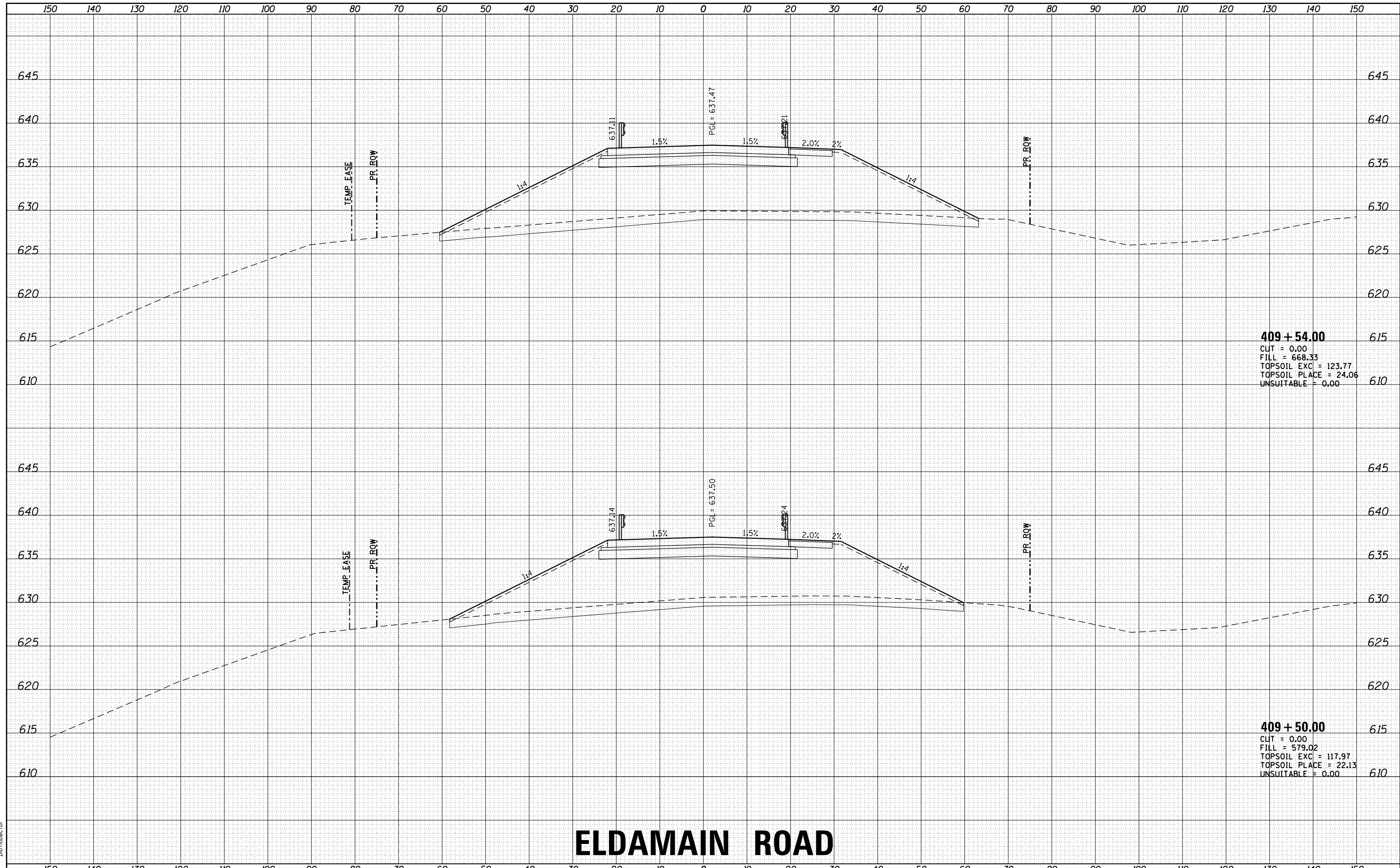
SCALE: SHEET OF SHEETS STA. 408+50.00 TO STA. 409+00.00

F.A.U. RTE.	SECTION NO.	COUNTY	TOTAL SHEETS	SHEET NO.
4000	19-00153-00-BR	KENDALL	485	395
FED. ROAD DIST. NO. ILLINOIS FED. AID PROJECT			CONTRACT NO. 87731	

DATE	
BY	
FINAL SURVEY NO.	
SURVEYED	
PLOTTED	
TEMPLATE	
AREAS	
CHECKED	

DATE	
BY	
ORIGINAL SURVEY NO.	
SURVEYED	
PLOTTED	
TEMPLATE	
AREAS	
CHECKED	

HRG PROJECT NO: 883038/
 FILE NAME: 38B_elsdmain.dgn
 PLOT DRIVER: il_cdf_hwrt_cf9
 PEN TABLE: p10tbl.tbl



409 + 54.00
 CUT = 0.00
 FILL = 668.33
 TOPSOIL EXC = 123.77
 TOPSOIL PLACE = 24.06
 UNSUITABLE = 0.00

409 + 50.00
 CUT = 0.00
 FILL = 579.02
 TOPSOIL EXC = 117.97
 TOPSOIL PLACE = 22.13
 UNSUITABLE = 0.00

ELDAMAIN ROAD

STATE OF ILLINOIS
 DEPARTMENT OF TRANSPORTATION

CROSS SECTIONS
 ELDAMAIN ROAD



USER NAME	- rbest
DESIGNED	- JMR
DRAWN	- RCB
CHECKED	- APS
DATE	-
PLOT SCALE	-
PLOT DATE	- 6/29/2020

REVISIED	-
REVISIED	-
REVISIED	-
REVISIED	-

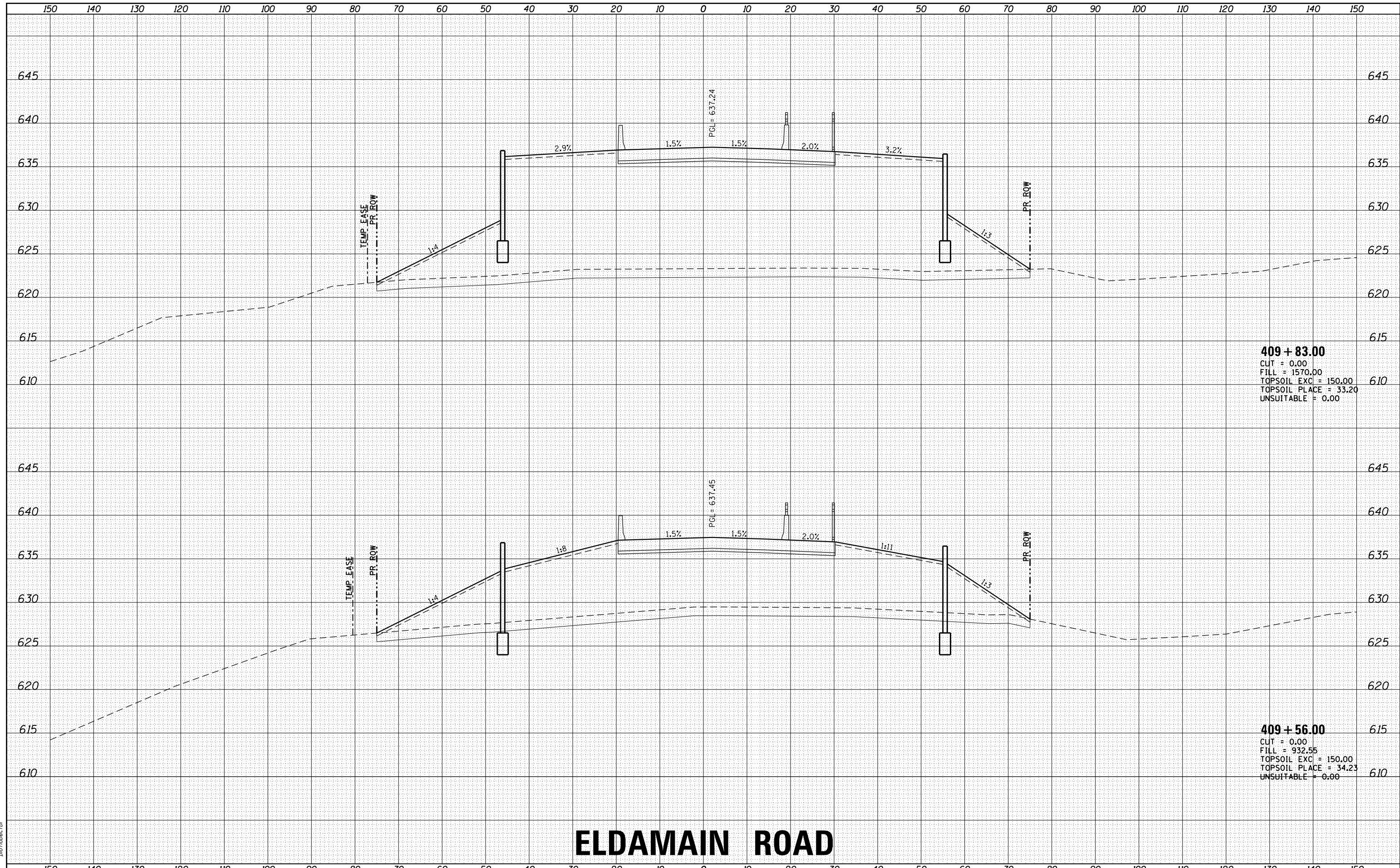
SCALE:	SHEET	OF	SHEETS	STA. 409+50.00	TO STA. 409+54.00
--------	-------	----	--------	----------------	-------------------

F.A.U. RTE.	SECTION NO.	COUNTY	TOTAL SHEETS	SHEET NO.
4000	19-00153-00-BR	KENDALL	485	396
FED. ROAD DIST. NO.			ILLINOIS FED. AID PROJECT	CONTRACT NO. 87731

DATE	
BY	
FINAL SURVEY NO.	
SURVEYED	
PLOTTED	
TEMPLATE	
AREAS	
CHECKED	

DATE	
BY	
ORIGINAL SURVEY NO.	
SURVEYED	
PLOTTED	
TEMPLATE	
AREAS	
CHECKED	

HRG PROJECT NO.: 883038/
 FILE NAME: 38B_409+56.00_eldmain.dgn
 PLOT DRIVER: il_caf_fw.plt
 PEN TABLE: p10.tbl



409 + 83.00
 CUT = 0.00
 FILL = 1570.00
 TOPSOIL EXC = 150.00
 TOPSOIL PLACE = 33.20
 UNSUITABLE = 0.00

409 + 56.00
 CUT = 0.00
 FILL = 932.55
 TOPSOIL EXC = 150.00
 TOPSOIL PLACE = 34.23
 UNSUITABLE = 0.00

ELDAMAIN ROAD

STATE OF ILLINOIS
DEPARTMENT OF TRANSPORTATION

CROSS SECTIONS
ELDAMAIN ROAD

USER NAME: rbest	DESIGNED - JMR	REVISED -
	DRAWN - RCB	REVISED -
PLOT SCALE:	CHECKED - APS	REVISED -
PLOT DATE: 6/29/2020	DATE -	REVISED -

SCALE:	SHEET	OF	SHEETS	STA. 409+56.00	TO STA. 409+83.00
--------	-------	----	--------	----------------	-------------------

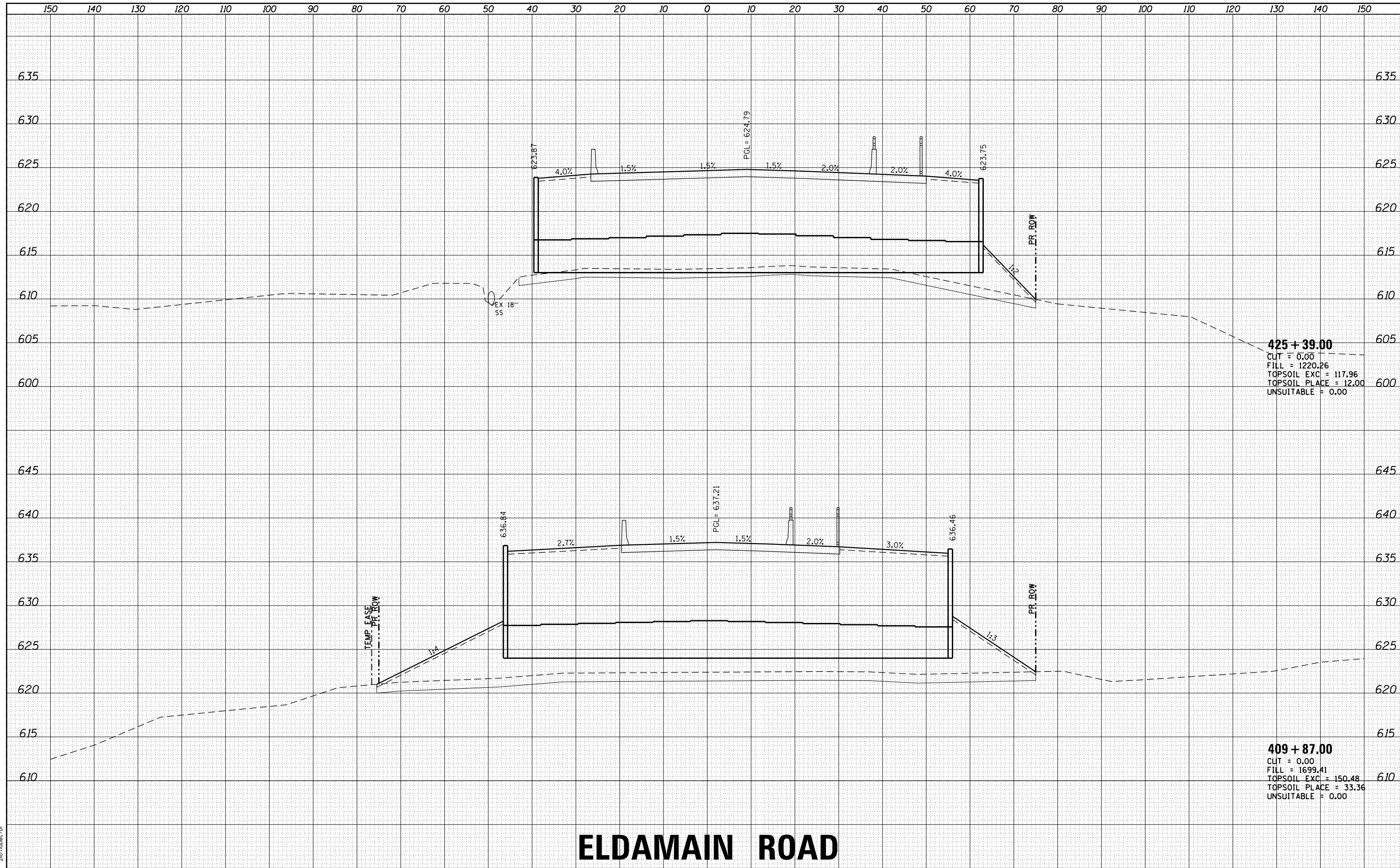
F.A.U. RTE.	SECTION NO.	COUNTY	TOTAL SHEETS	SHEET NO.
4000	19-00153-00-BR	KENDALL	485	397
FED. ROAD DIST. NO.		ILLINOIS FED. AID PROJECT		CONTRACT NO. 87731



DATE	
BY	
FINAL SURVEY	SURVEYED
NOTE BOOK	PLOTTED
NO.	TEMPLATE
	AREAS
	CHECKED

DATE	
BY	
ORIGINAL SURVEY	SURVEYED
NOTE BOOK	PLOTTED
NO.	TEMPLATE
	AREAS
	CHECKED

HRG PROJECT NO.: 883038/
 FILE NAME: 19-00153-00-01.dgn
 PLOT DRIVER: il_cdf_hw.plt
 PEN TABLE: p10.tbl

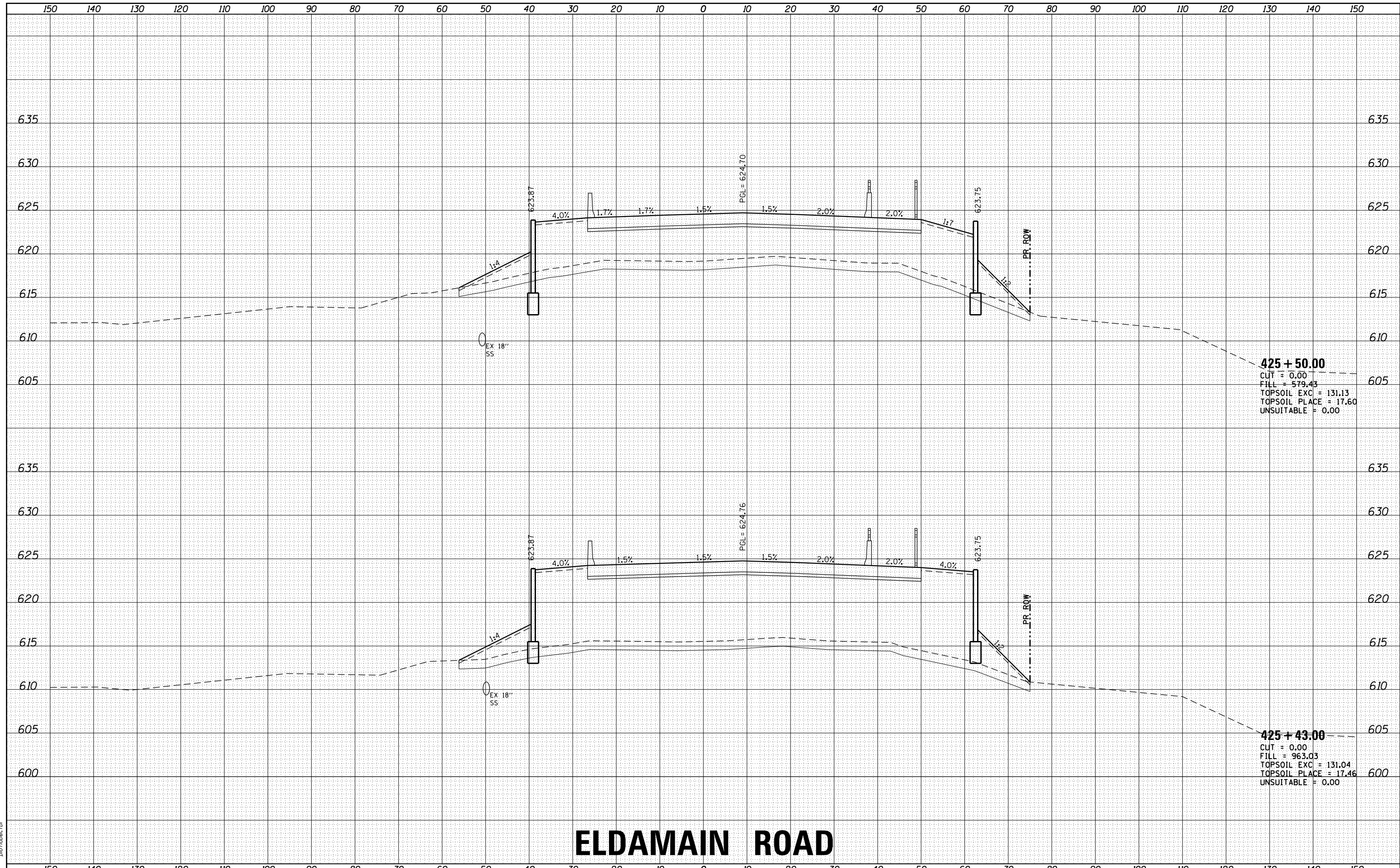


ELDAMAIN ROAD

DATE	
BY	
FINAL SURVEY	SURVEYED
NOTE BOOK	PLOTTED
NO.	TEMPLATE
	AREAS
	CHECKED

DATE	
BY	
ORIGINAL SURVEY	SURVEYED
NOTE BOOK	PLOTTED
NO.	TEMPLATE
	AREAS
	CHECKED

HRG PROJECT NO.: 883038/
 FILE NAME: 19-00153-00-BR_19-00153-00-01.dgn
 PLOT DRIVER: il_cdf_hwrt_ofg
 PEN TABLE: p10tbl.tbl



ELDAMAIN ROAD

STATE OF ILLINOIS
 DEPARTMENT OF TRANSPORTATION

CROSS SECTIONS
 ELDAMAIN ROAD

USER NAME	- rbest
DESIGNED	- JMR
DRAWN	- RCB
CHECKED	- APS
DATE	-
PLOT SCALE	-
PLOT DATE	- 6/29/2020

DESIGNED	- JMR	REVISED	-
DRAWN	- RCB	REVISED	-
CHECKED	- APS	REVISED	-
DATE	-	REVISED	-

SCALE: SHEET OF SHEETS STA. 425+43.00 TO STA. 425+50.00

F.A.U. RTE.	SECTION NO.	COUNTY	TOTAL SHEETS	SHEET NO.
4000	19-00153-00-BR	KENDALL	485	399
FED. ROAD DIST. NO.			ILLINOIS FED. AID PROJECT	
			CONTRACT NO. 87731	



HRGreen.com
 Illinois Professional Design Firm
 #184-001322

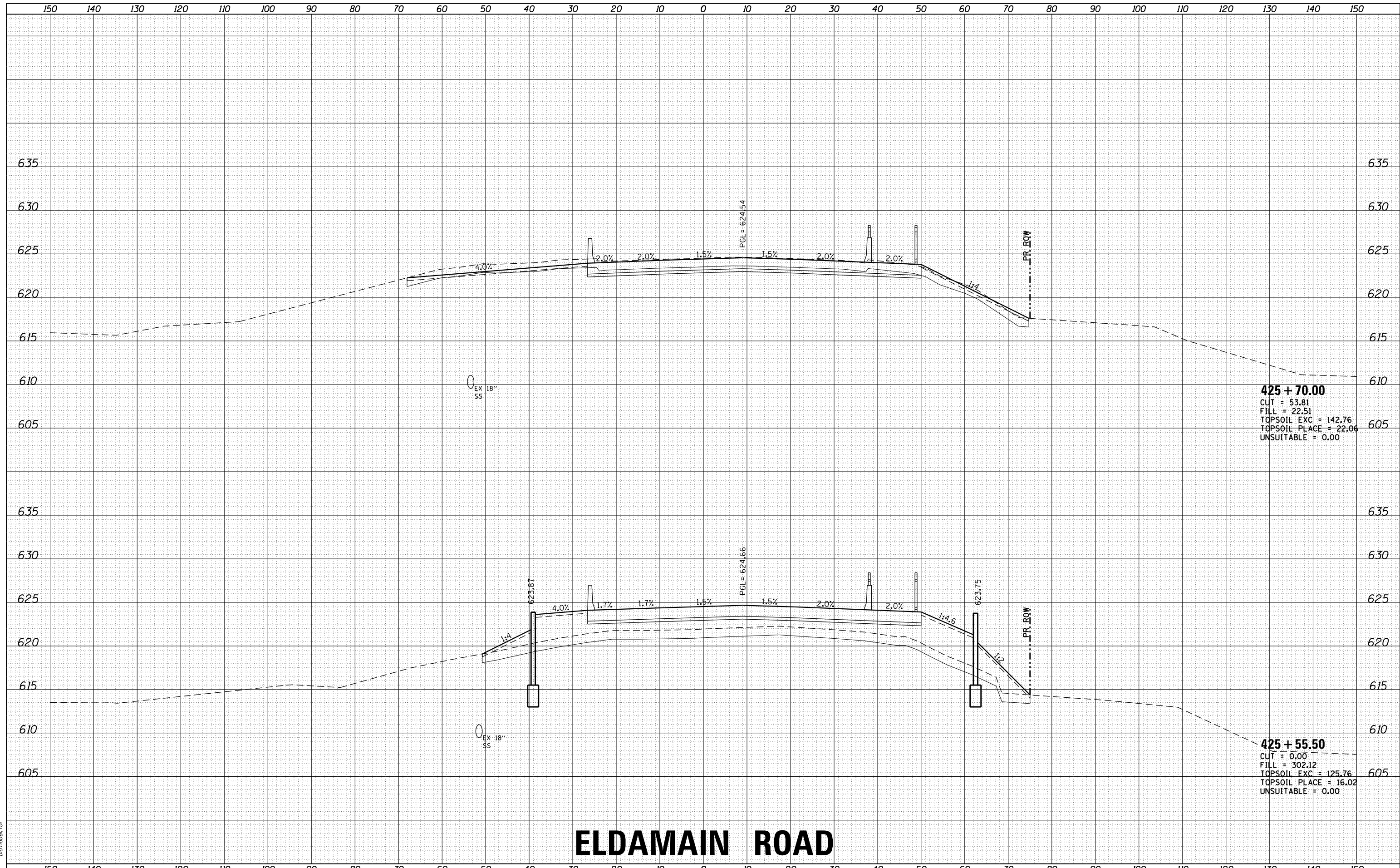
425 + 50.00
 CUT = 0.00
 FILL = 579.43
 TOPSOIL EXC = 131.13
 TOPSOIL PLACE = 17.60
 UNSUITABLE = 0.00

425 + 43.00
 CUT = 0.00
 FILL = 963.03
 TOPSOIL EXC = 131.04
 TOPSOIL PLACE = 17.46
 UNSUITABLE = 0.00

DATE	
BY	
FINAL SURVEY NO.	
SURVEYED	
PLOTTED	
TEMPLATE	
AREAS	
AREAS CHECKED	

DATE	
BY	
ORIGINAL SURVEY NO.	
SURVEYED	
PLOTTED	
TEMPLATE	
AREAS	
AREAS CHECKED	

HRC PROJECT NO.: 883038/
 FILE NAME: 19-00153-00-01.dgn
 PLOT DRIVER: il_cdf_hwrt_cfy
 PEN TABLE: p10tbl.tbl



425 + 70.00
 CUT = 53.81
 FILL = 22.51
 TOPSOIL EXC = 142.76
 TOPSOIL PLACE = 22.06
 UNSUITABLE = 0.00

425 + 55.50
 CUT = 0.00
 FILL = 302.12
 TOPSOIL EXC = 125.76
 TOPSOIL PLACE = 16.02
 UNSUITABLE = 0.00

ELDAMAIN ROAD

STATE OF ILLINOIS
 DEPARTMENT OF TRANSPORTATION

CROSS SECTIONS
 ELDAMAIN ROAD

USER NAME	- rbest
DESIGNED	- JMR
DRAWN	- RCB
CHECKED	- APS
DATE	-
REVISIONS	
REVISED	-
REVISED	-
REVISED	-
REVISED	-

SCALE: SHEET OF SHEETS STA. 425+55.50 TO STA. 425+70.00

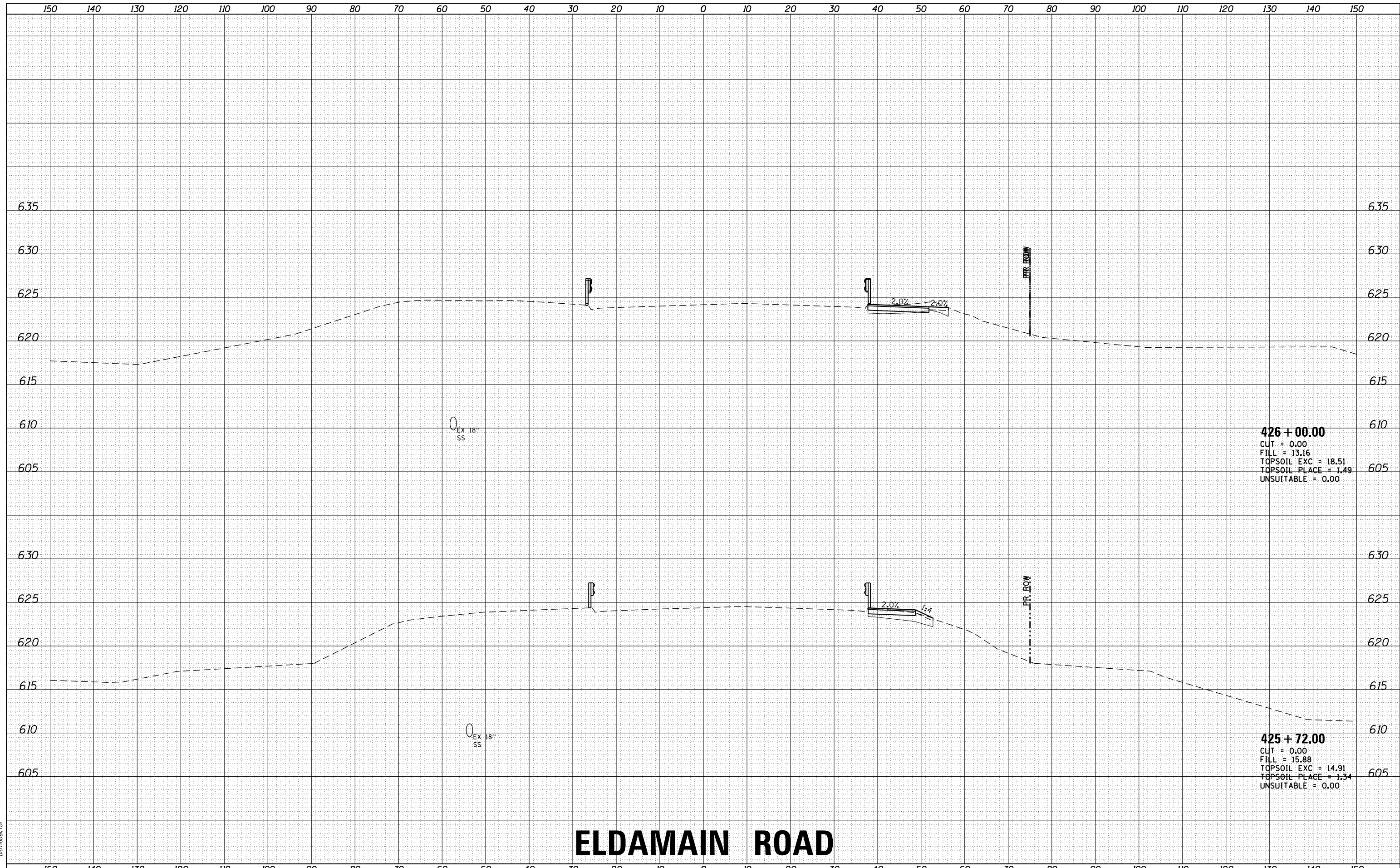
F.A.U. RTE.	SECTION NO.	COUNTY	TOTAL SHEETS	SHEET NO.
4000	19-00153-00-BR	KENDALL	485	400
FED. ROAD DIST. NO.			ILLINOIS FED. AID PROJECT	
			CONTRACT NO. 87731	



DATE	
BY	
FINAL SURVEY NO.	
SURVEYED AREAS	
PLOTTED TEMPLATE	
NOTE BOOK NO.	
AREAS CHECKED	

DATE	
BY	
ORIGINAL SURVEY NO.	
SURVEYED AREAS	
PLOTTED TEMPLATE	
NOTE BOOK NO.	
AREAS CHECKED	

HRG PROJECT NO.: 883038/
 FILE NAME: 19-00153-00-00-00-00.dgn
 PLOT DRIVER: il_cdf_hwrt_cfg
 PEN TABLE: p10.tbl



426 + 00.00
 CUT = 0.00
 FILL = 13.16
 TOPSOIL EXC = 18.51
 TOPSOIL PLACE = 1.49
 UNSUITABLE = 0.00

425 + 72.00
 CUT = 0.00
 FILL = 15.88
 TOPSOIL EXC = 14.91
 TOPSOIL PLACE = 1.34
 UNSUITABLE = 0.00

ELDAMAIN ROAD



USER NAME: rbest	DESIGNED - JMR	REVISED -
	DRAWN - RCB	REVISED -
PLOT SCALE -	CHECKED - APS	REVISED -
PLOT DATE: 6/29/2020	DATE -	REVISED -

STATE OF ILLINOIS
 DEPARTMENT OF TRANSPORTATION

CROSS SECTIONS
 ELDAMAIN ROAD

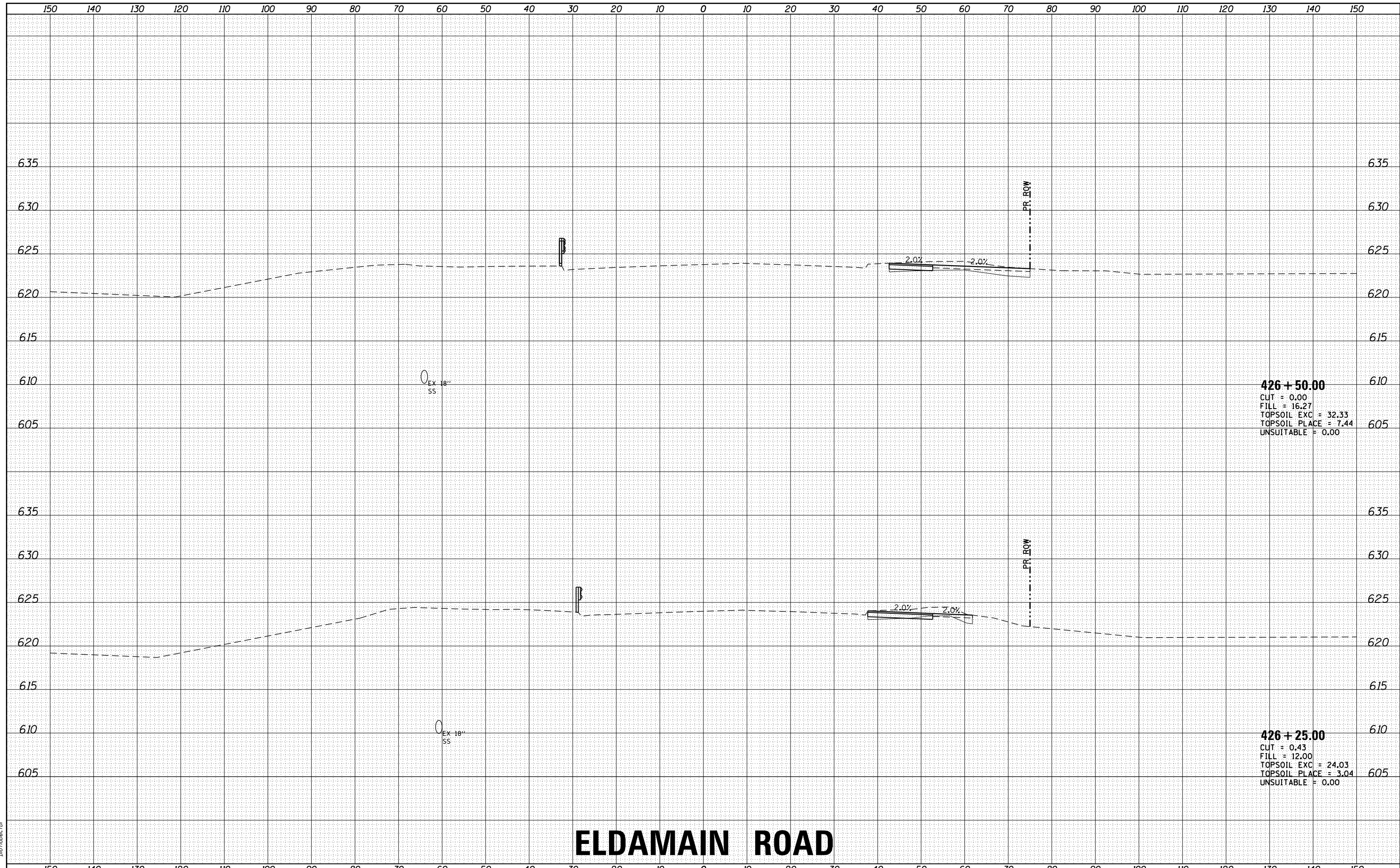
SCALE: SHEET OF SHEETS STA. 425+72.00 TO STA. 426+00.00

F.A.U. RTE.	SECTION NO.	COUNTY	TOTAL SHEETS	SHEET NO.
4000	19-00153-00-BR	KENDALL	485	401
FED. ROAD DIST. NO. ILLINOIS FED. AID PROJECT			CONTRACT NO. 87731	

DATE	
BY	
FINAL SURVEY NO.	
SURVEYED	
PLOTTED	
TEMPLATE	
AREAS	
CHECKED	

DATE	
BY	
ORIGINAL SURVEY NO.	
SURVEYED	
PLOTTED	
TEMPLATE	
AREAS	
CHECKED	

HRG PROJECT NO: 883038/
 FILE NAME: 19-00153-00-01-01.dgn
 PLOT DRIVER: il_cdf_hwrt_ofg
 PEN TABLE: p10tbl.tbl



ELDAMAIN ROAD



USER NAME	- rbest	DESIGNED	- JMR	REVISED	-
		DRAWN	- RCB	REVISED	-
PLOT SCALE	-	CHECKED	- APS	REVISED	-
PLOT DATE	- 6/29/2020	DATE	-	REVISED	-

STATE OF ILLINOIS
 DEPARTMENT OF TRANSPORTATION

SCALE:	SHEET	OF	SHEETS	STA. 426+25.00	TO STA. 426+50.00
--------	-------	----	--------	----------------	-------------------

CROSS SECTIONS
 ELDAMAIN ROAD

F.A.U. RTE.	SECTION NO.	COUNTY	TOTAL SHEETS	SHEET NO.
4000	19-00153-00-BR	KENDALL	485	402
FED. ROAD DIST. NO.	ILLINOIS FED. AID PROJECT	CONTRACT NO. 87731		

DATE	
BY	
FINAL SURVEY	SURVEYED
NOTE BOOK	PLOTTED
NO.	AREAS CHECKED

DATE	
BY	
ORIGINAL SURVEY	SURVEYED
NOTE BOOK	PLOTTED
NO.	AREAS CHECKED

HRG PROJECT NO: 883038
 FILE NAME: 19-00153-00-01.dgn
 PLOT DRIVER: il_cdf_hw.plt
 PEN TABLE: p10.tbl



ELDAMAIN ROAD

**STATE OF ILLINOIS
DEPARTMENT OF TRANSPORTATION**

**CROSS SECTIONS
ELDAMAIN ROAD**

USER NAME	- rbest	DESIGNED	- JMR	REVISED	-
		DRAWN	- RCB	REVISED	-
PLOT SCALE	-	CHECKED	- APS	REVISED	-
PLOT DATE	- 6/29/2020	DATE	-	REVISED	-

SCALE: SHEET OF SHEETS STA. 426+75.00 TO STA. 427+00.00

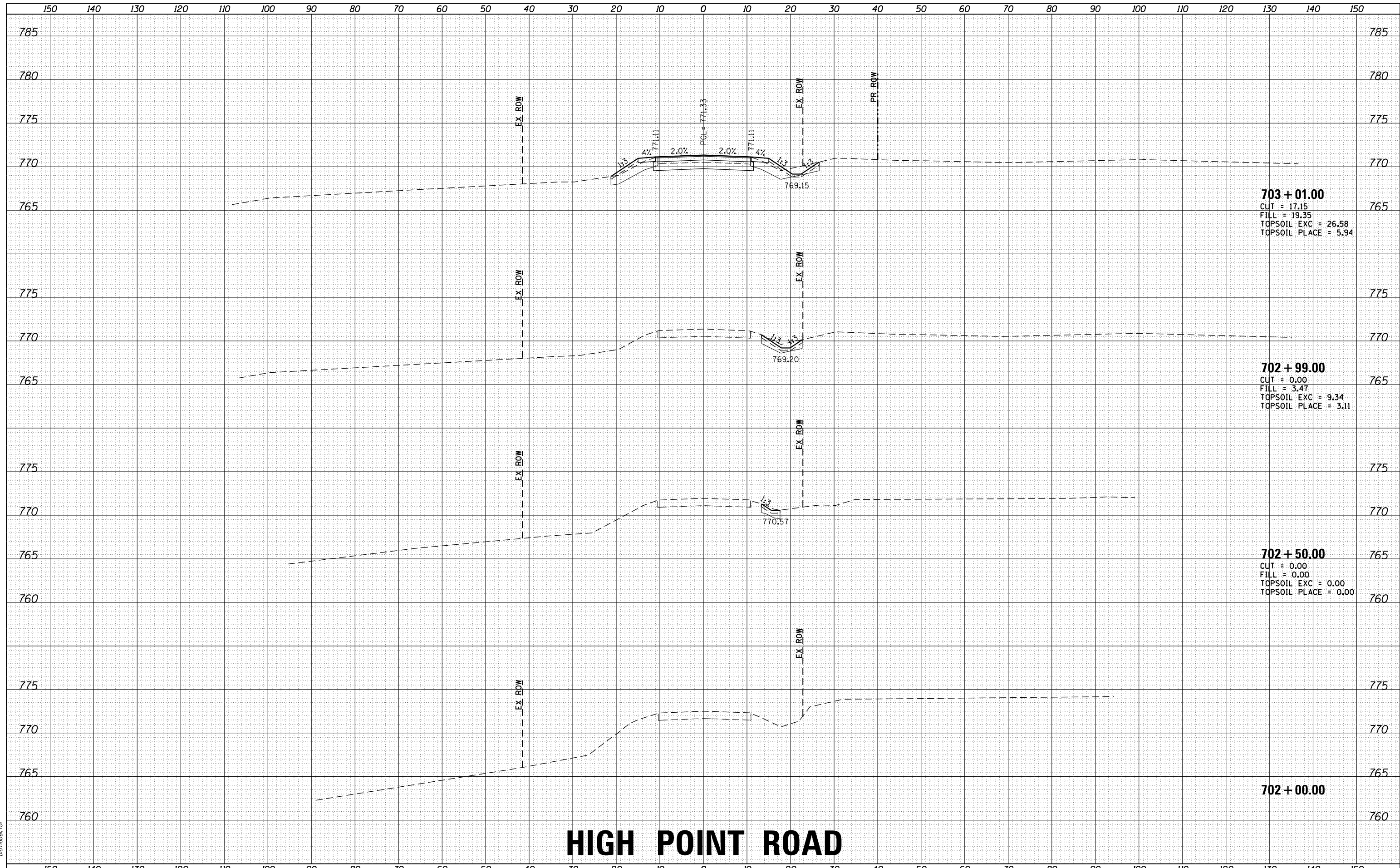
F.A.U. RTE.	SECTION NO.	COUNTY	TOTAL SHEETS	SHEET NO.
4000	19-00153-00-BR	KENDALL	485	403
FED. ROAD DIST. NO. ILLINOIS FED. AID PROJECT			CONTRACT NO. 87731	



DATE	
BY	
ORIGINAL SURVEY	
SURVEYED	
PLOTTED	
TEMPLATE	
AREAS	
CHECKED	
NO.	

DATE	
BY	
ORIGINAL SURVEY	
SURVEYED	
PLOTTED	
TEMPLATE	
AREAS	
CHECKED	
NO.	

HRG PROJECT NO.: 883038/
 FILE NAME: 38B_19-00153-00-highpoint.dgn
 PLOT DRIVER: il_pdf_wkstcfc9
 PEN TABLE: p19tbltbl.tbl



HIGH POINT ROAD

**STATE OF ILLINOIS
DEPARTMENT OF TRANSPORTATION**

**CROSS SECTIONS
HIGH POINT ROAD**

USER NAME = mfeiler	DESIGNED - JMR	REVISED -
	DRAWN - RCB	REVISED -
PLOT SCALE =	CHECKED - APS	REVISED -
PLOT DATE = 8/17/2020	DATE -	REVISED -

SCALE: SHEET OF SHEETS STA. 702+00.00 TO STA. 703+01.00

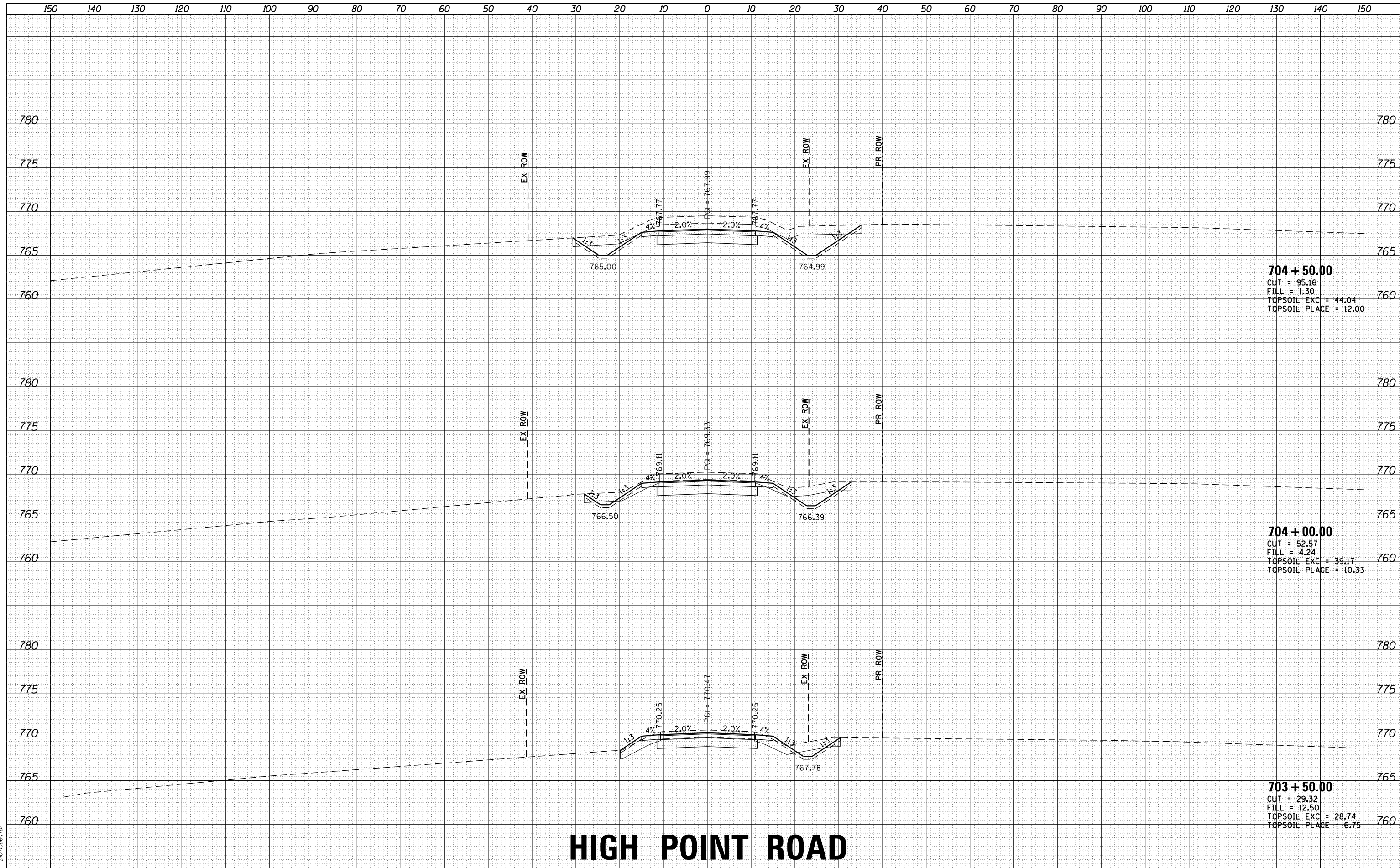
F.A.U. RTE.	SECTION NO.	COUNTY	TOTAL SHEETS	SHEET NO.
4000	19-00153-00-BR	KENDALL	485	404
FED. ROAD DIST. NO. ILLINOIS FED. AID PROJECT			CONTRACT NO. 87731	



DATE	
BY	
ORIGINAL SURVEY	
SURVEYED	
PLOTTED	
TEMPLATE	
AREAS	
AREAS CHECKED	
NO.	

DATE	
BY	
ORIGINAL SURVEY	
SURVEYED	
PLOTTED	
TEMPLATE	
AREAS	
AREAS CHECKED	
NO.	

HRG PROJECT NO: 883038/
 FILE NAME: 19-00153-00-01-01.dgn
 PLOT DRIVER: il_pdf_wkstc9
 PEN TABLE: plottbl.tbl



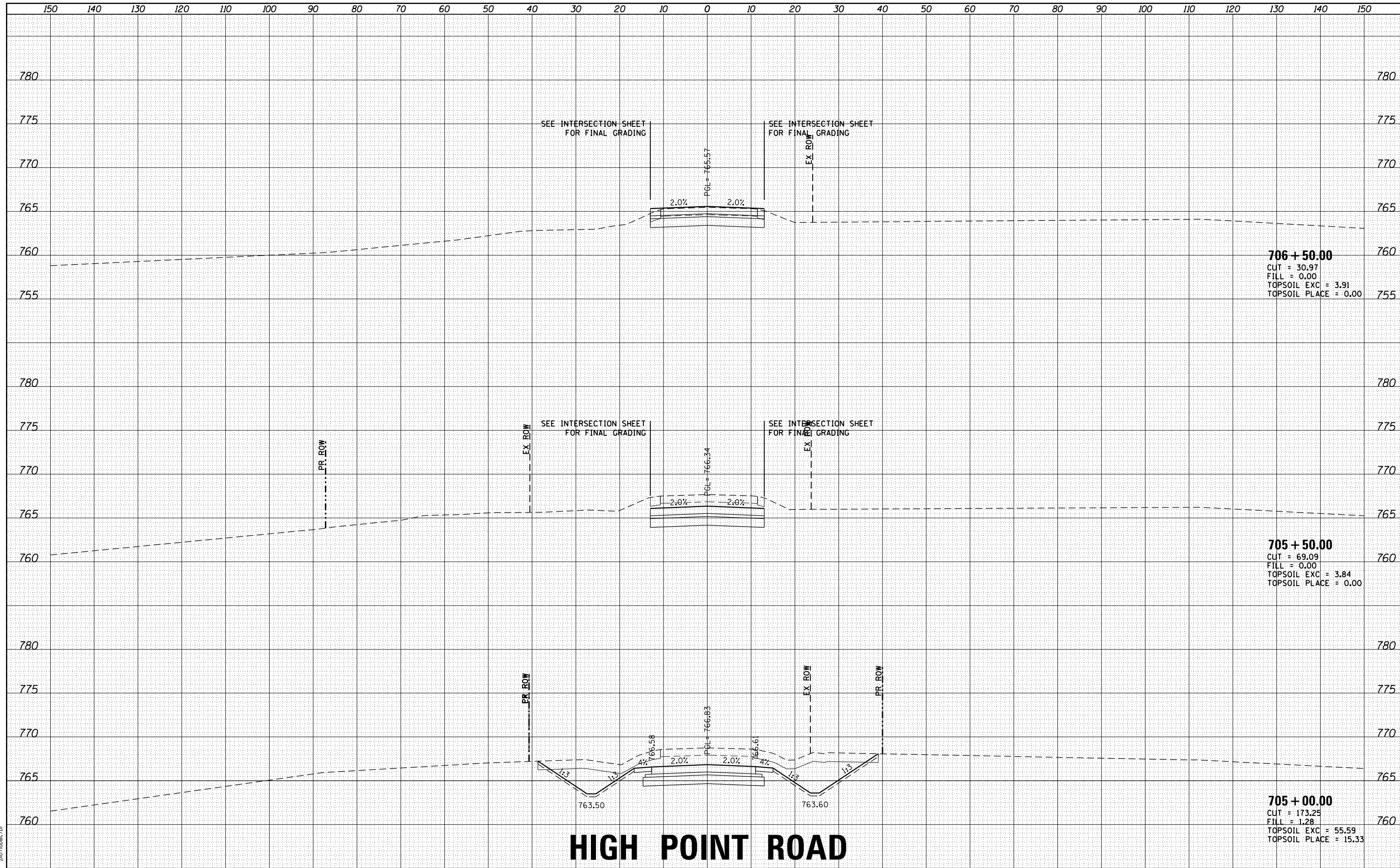
HIGH POINT ROAD

	USER NAME = mfeiler PLOT SCALE = PLOT DATE = 8/17/2020	DESIGNED - JMR DRAWN - RCB CHECKED - APS DATE -	REVISED - REVISED - REVISED - REVISED -	STATE OF ILLINOIS DEPARTMENT OF TRANSPORTATION	CROSS SECTIONS HIGH POINT ROAD	SCALE: SHEET OF SHEETS STA. 703+50.00 TO STA. 704+50.00	F.A.U. RTÉ. SECTION NO. COUNTY TOTAL SHEETS SHEET NO. 4000 19-00153-00-BR KENDALL 485 405	FED. ROAD DIST. NO. ILLINOIS FED. AID PROJECT CONTRACT NO. 87731
--	--	--	--	---	---	---	--	---

DATE	
BY	
FINAL SURVEY	SURVEYED
NOTE BOOK	PLOTTED
NO.	TEMPLATE
	AREAS
	CHECKED

DATE	
BY	
ORIGINAL SURVEY	SURVEYED
NOTE BOOK	PLOTTED
NO.	TEMPLATE
	AREAS
	CHECKED

HRG PROJECT NO.: 883038/
 FILE NAME: 38B_19-00153-Highpoint.dgn
 PLOT DRIVER: il_caf_mwrtcf9
 PEN TABLE: p10tbl.tbl



706 + 50.00
 CUT = 30.97
 FILL = 0.00
 TOPSOIL EXC = 3.91
 TOPSOIL PLACE = 0.00

705 + 50.00
 CUT = 69.09
 FILL = 0.00
 TOPSOIL EXC = 3.84
 TOPSOIL PLACE = 0.00

705 + 00.00
 CUT = 173.25
 FILL = 1.28
 TOPSOIL EXC = 55.59
 TOPSOIL PLACE = 15.33

HIGH POINT ROAD

STATE OF ILLINOIS
 DEPARTMENT OF TRANSPORTATION

CROSS SECTIONS
 HIGH POINT ROAD

USER NAME = mfeiler	DESIGNED - JMR	REVISED -
	DRAWN - RCB	REVISED -
PLOT SCALE =	CHECKED - APS	REVISED -
PLOT DATE = 8/17/2020	DATE -	REVISED -

SCALE: SHEET OF SHEETS STA. 705+00.00 TO STA. 706+50.00

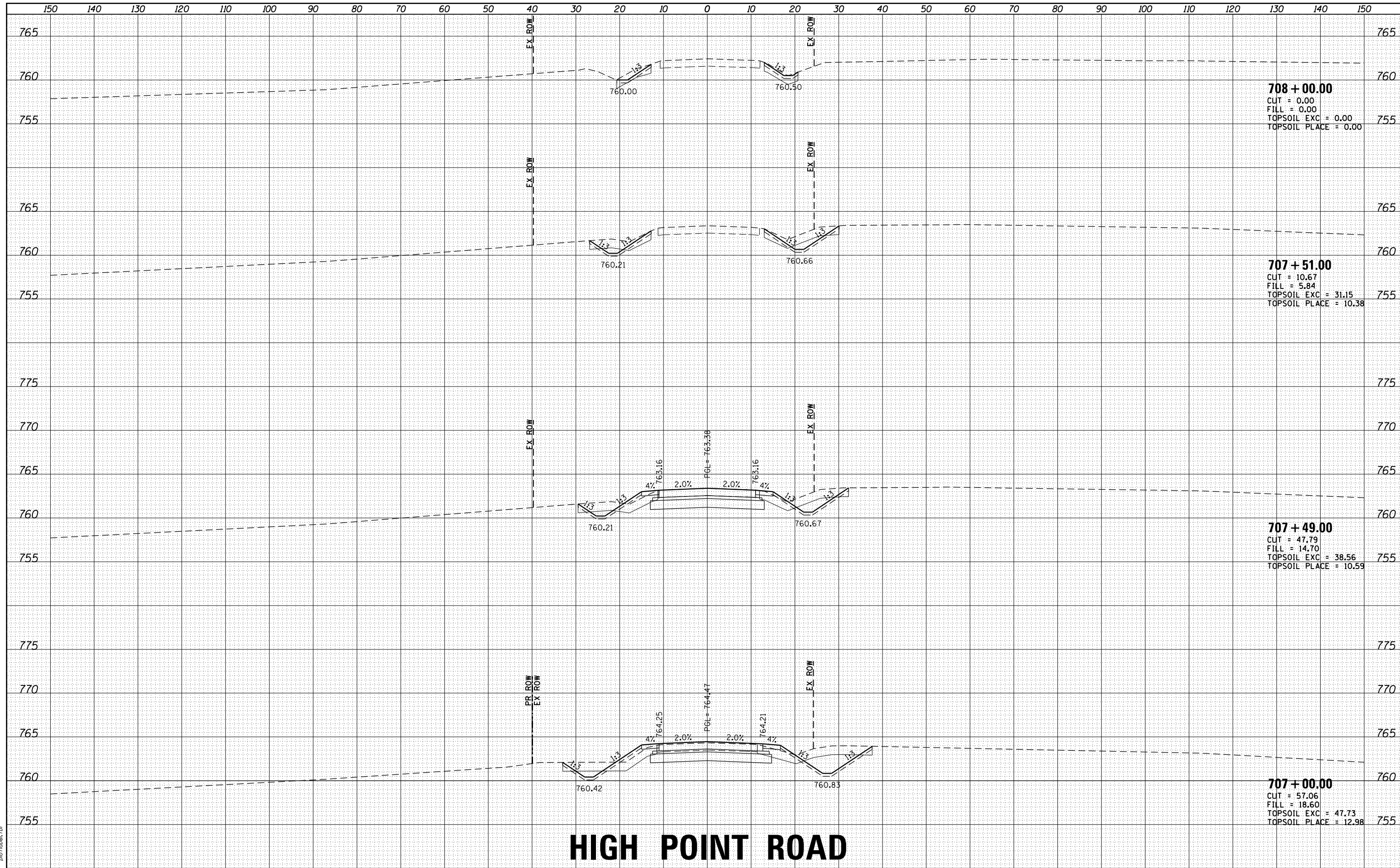
F.A.U. RTE.	SECTION NO.	COUNTY	TOTAL SHEETS	SHEET NO.
4000	19-00153-00-BR	KENDALL	485	406
FED. ROAD DIST. NO. ILLINOIS FED. AID PROJECT			CONTRACT NO. 87731	



DATE	
BY	
SURVEYED	
PLOTTED	
TEMPLATE	
AREAS	
AREAS CHECKED	
FINAL SURVEY	
NOTE BOOK	
NO.	

DATE	
BY	
SURVEYED	
PLOTTED	
TEMPLATE	
AREAS	
AREAS CHECKED	
ORIGINAL SURVEY	
NOTE BOOK	
NO.	

HRG PROJECT NO: 883038/
 FILE NAME: 38B_19-00153-00-00-01.dgn
 PLOT DRIVER: il_caf_mw.ctb
 PEN TABLE: plot.tbl



HIGH POINT ROAD

STATE OF ILLINOIS
 DEPARTMENT OF TRANSPORTATION

CROSS SECTIONS
 HIGH POINT ROAD



USER NAME = mfeiler
 DESIGNED - JMR
 DRAWN - RCB
 CHECKED - APS
 DATE - 8/17/2020

REVISIED -
 REVISIED -
 REVISIED -
 REVISIED -

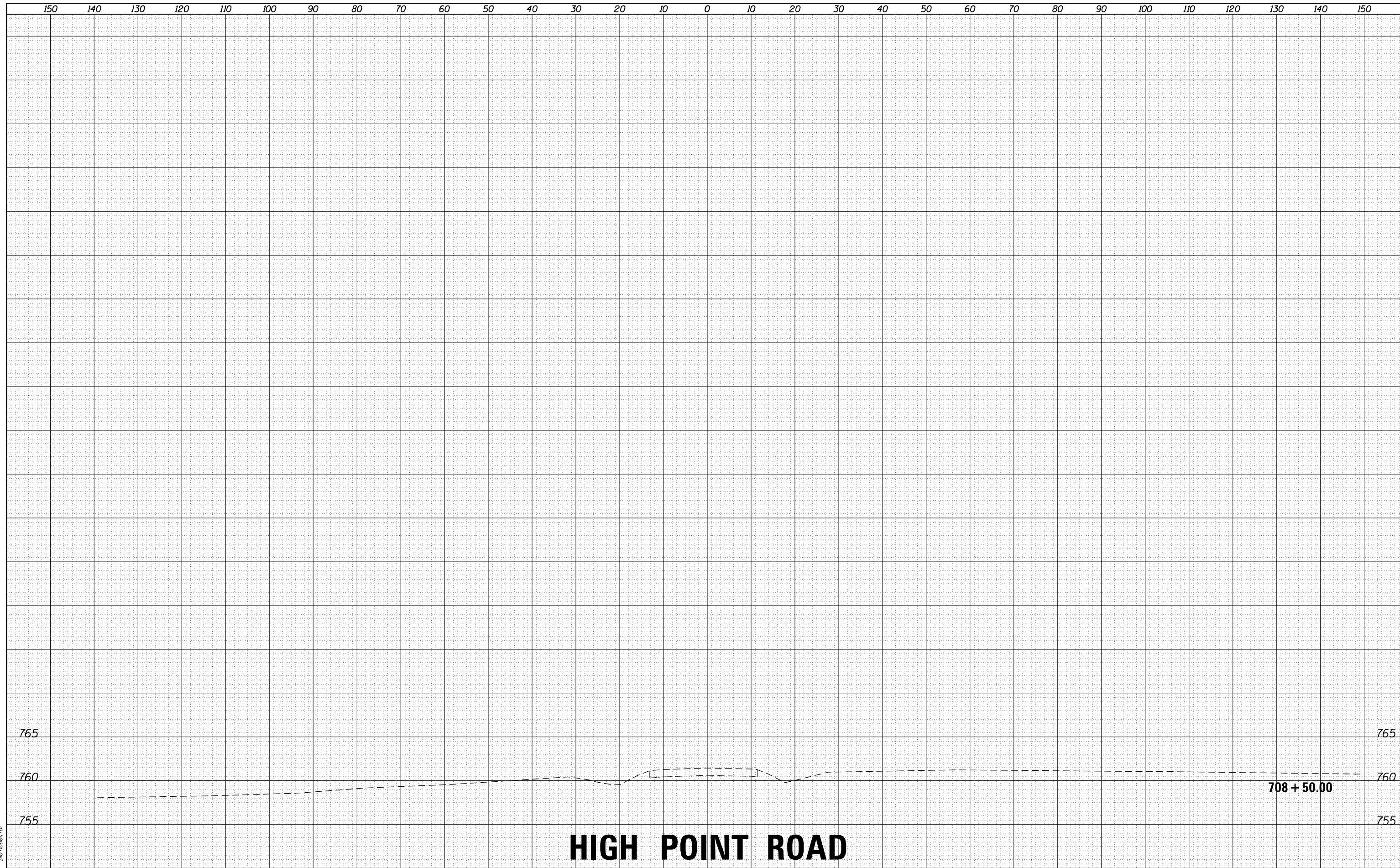
SCALE: SHEET OF SHEETS STA. 707+00.00 TO STA. 708+00.00

F.A.U. RTE.	SECTION NO.	COUNTY	TOTAL SHEETS	SHEET NO.
4000	19-00153-00-BR	KENDALL	485	407
FED. ROAD DIST. NO. ILLINOIS FED. AID PROJECT			CONTRACT NO. 87731	

FINAL SURVEY	SURVEYED	BY	DATE
NOTE BOOK NO.	PLOTTED		
	TEMPLATE		
	AREAS		
	CHECKED		

ORIGINAL SURVEY	SURVEYED	BY	DATE
NOTE BOOK NO.	PLOTTED		
	TEMPLATE		
	AREAS		
	CHECKED		

HRC PROJECT NO: 883038/
 FILE NAME CONTACT: 38B_4549102_highpoint.dgn
 PLOT DRIVER: il_caf_bw.ctb
 PEN TABLE: p10.tbl




 HRGreen.com
 Illinois Professional Design Firm
 #184-001322

USER NAME = mfoeller	DESIGNED - JMR	REVISED -
	DRAWN - RCB	REVISED -
PLOT SCALE =	CHECKED - APS	REVISED -
PLOT DATE = 8/17/2020	DATE -	REVISED -

STATE OF ILLINOIS
DEPARTMENT OF TRANSPORTATION

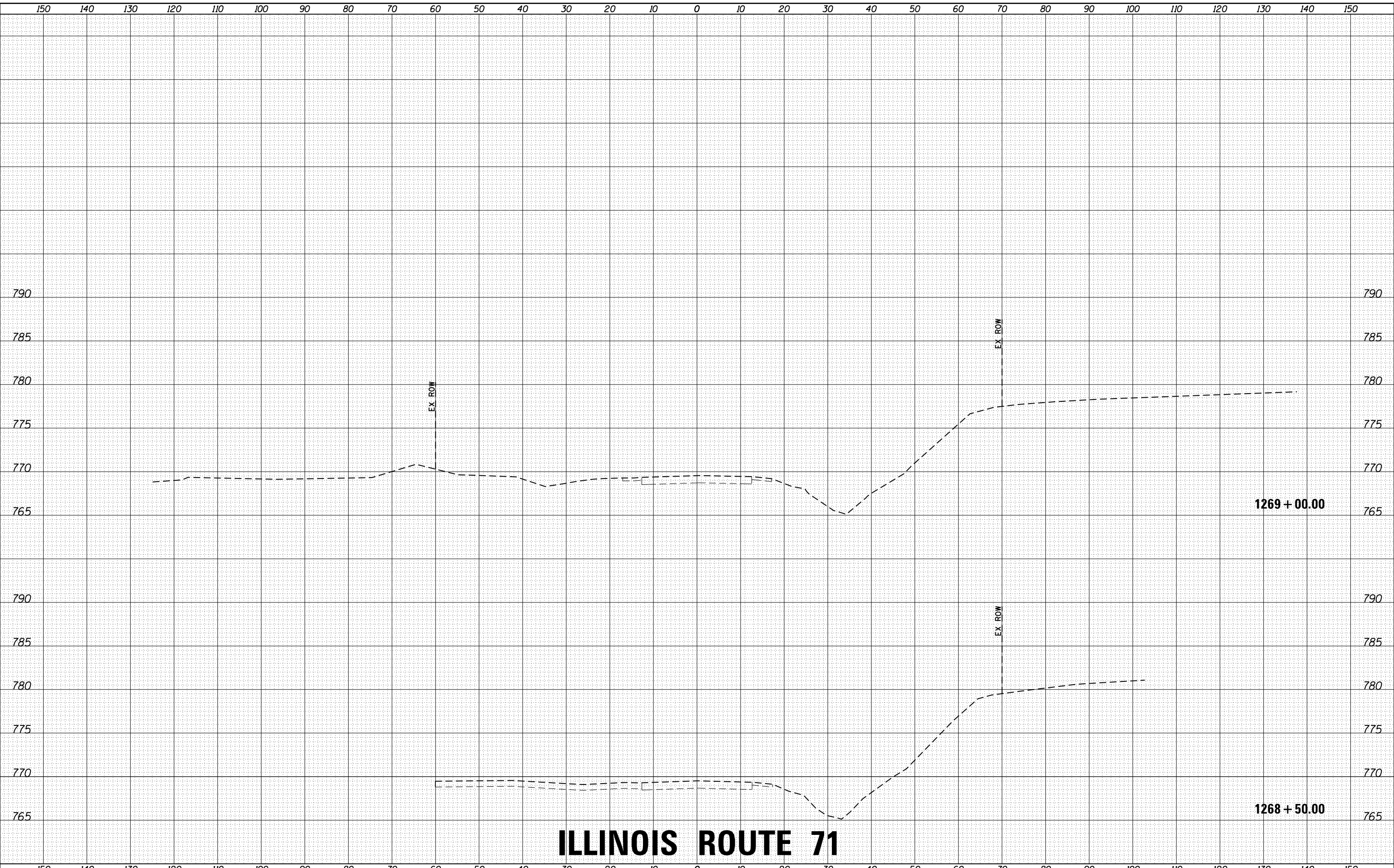
SCALE:	SHEET	OF	SHEETS	STA. 708+50.00	TO STA. 708+50.00
--------	-------	----	--------	----------------	-------------------

F.A.U. RTE.	SECTION NO.	COUNTY	TOTAL SHEETS	SHEET NO.
4000	19-00153-00-BR	KENDALL	485	408
FED. ROAD DIST. NO. ILLINOIS FED. AID PROJECT			CONTRACT NO. 87731	

DATE	
BY	
FINAL SURVEY	SURVEYED
NOTE BOOK	PLOTTED
NO.	TEMPLATE
	AREAS
	CHECKED

DATE	
BY	
ORIGINAL SURVEY	SURVEYED
NOTE BOOK	PLOTTED
NO.	TEMPLATE
	AREAS
	CHECKED

HRG PROJECT NO.: 883038/
 FILE NAME: 38B_450103_001674.dgn
 PLOT DRIVER: il_pdf_wmf.ctb
 PEN TABLE: p10.tbl.tbl



ILLINOIS ROUTE 71



USER NAME	- rbest	DESIGNED	- JMR	REVISED	-
		DRAWN	- RCB	REVISED	-
PLOT SCALE	-	CHECKED	- APS	REVISED	-
PLOT DATE	- 6/29/2020	DATE	-	REVISED	-

STATE OF ILLINOIS
DEPARTMENT OF TRANSPORTATION

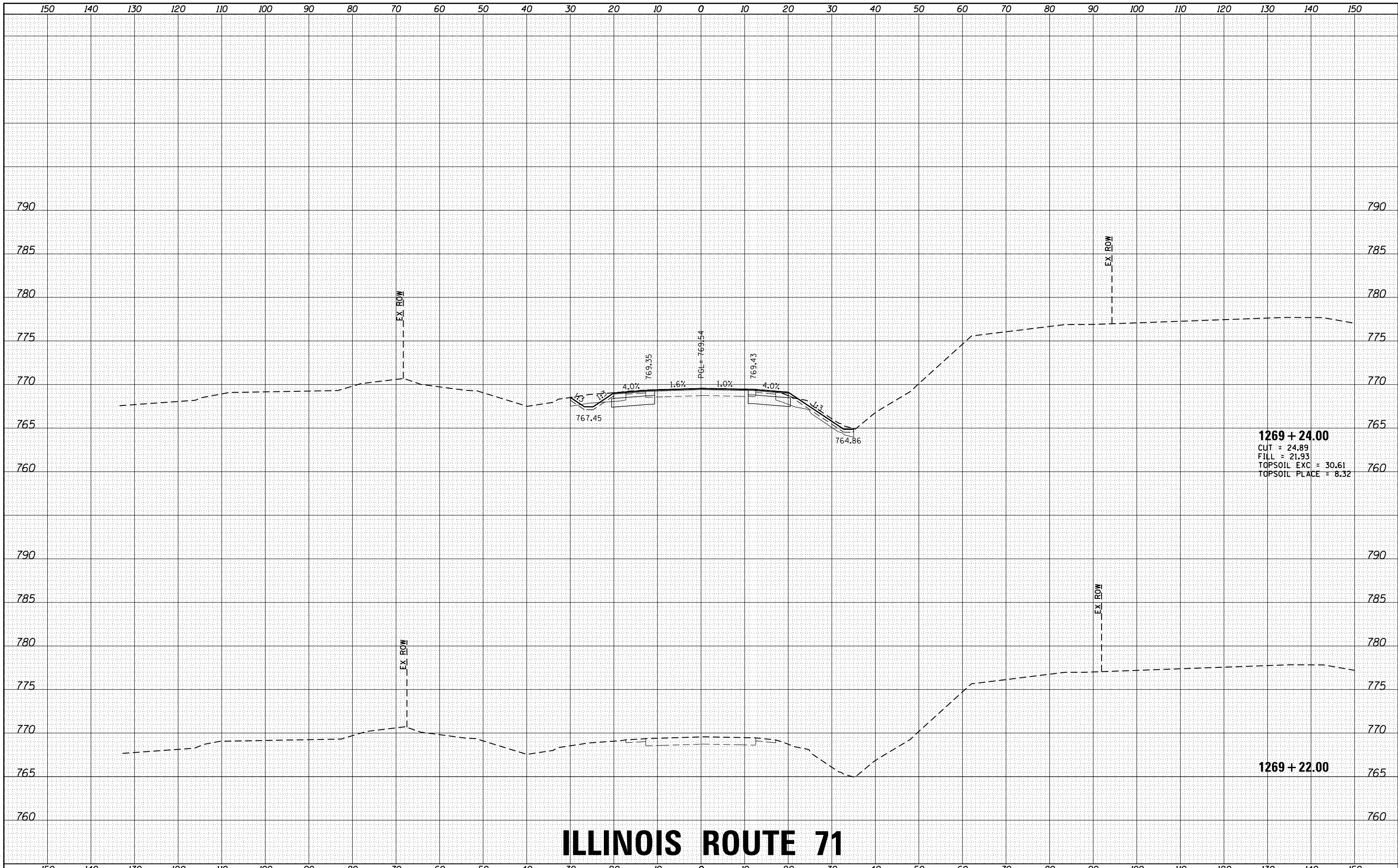
CROSS SECTIONS
IL ROUTE 71
 SCALE: SHEET OF SHEETS STA. 1268+50.00 TO STA. 1269+00.00

F.A.U. RTE.	SECTION NO.	COUNTY	TOTAL SHEETS	SHEET NO.
4000	19-00153-00-BR	KENDALL	485	409
FED. ROAD DIST. NO.			ILLINOIS FED. AID PROJECT	
			CONTRACT NO. 87731	

DATE	
BY	
FINAL SURVEY NO.	
SURVEYED	
PLOTTED	
TEMPLATE	
AREAS	
AREAS CHECKED	

DATE	
BY	
ORIGINAL SURVEY NO.	
SURVEYED	
PLOTTED	
TEMPLATE	
AREAS	
AREAS CHECKED	

HRG PROJECT NO.: 883038/
 FILE NAME: 19-00153-00-BR.ctb
 PLOT DRIVER: il_cdf.plt
 PEN TABLE: p10.tbl



ILLINOIS ROUTE 71



USER NAME: rbest
 PLOT SCALE: -
 PLOT DATE: 6/29/2020

DESIGNED	- JMR	REVISED	-
DRAWN	- RCB	REVISED	-
CHECKED	- APS	REVISED	-
DATE	-	REVISED	-

STATE OF ILLINOIS
 DEPARTMENT OF TRANSPORTATION

CROSS SECTIONS
 IL ROUTE 71

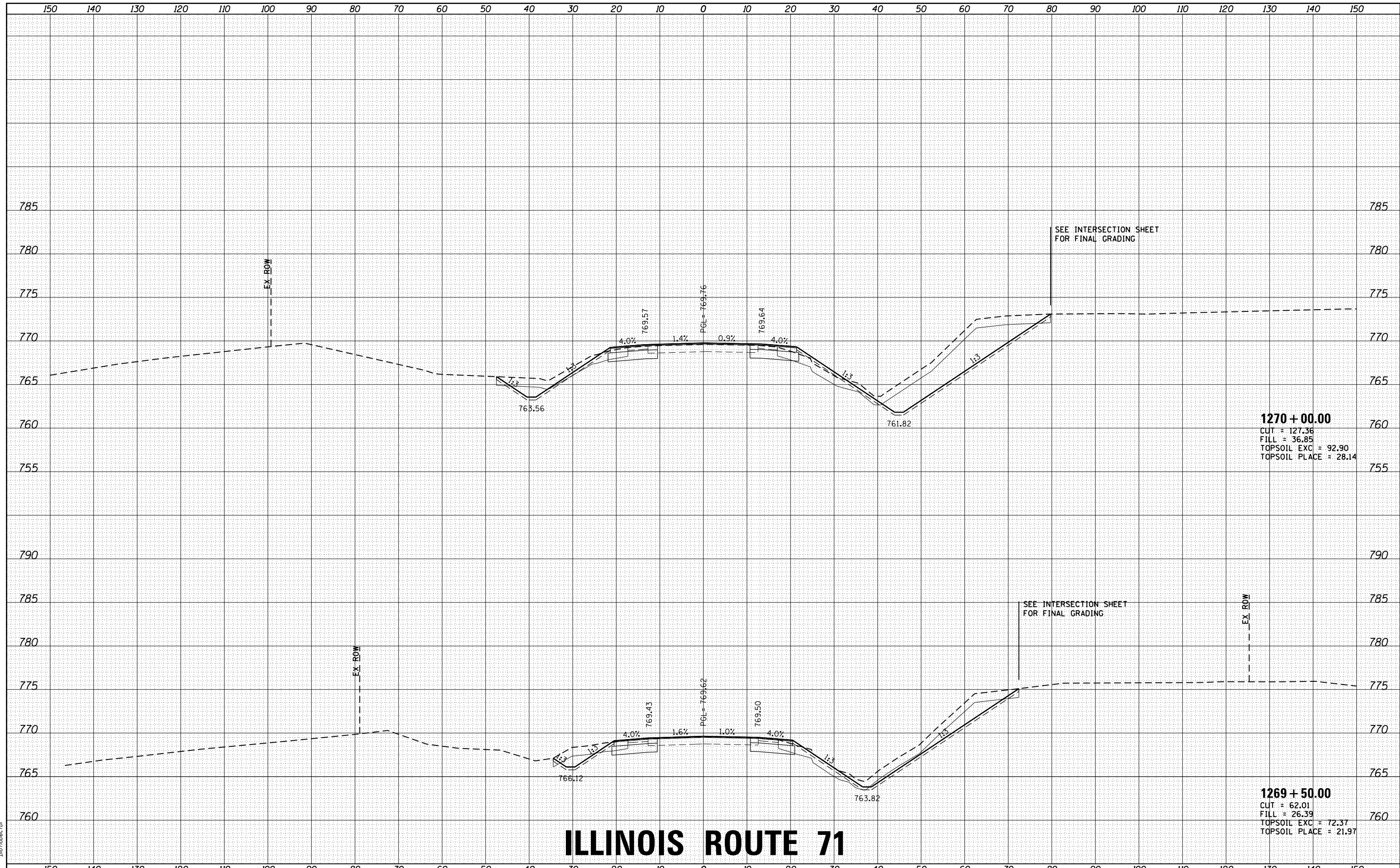
SCALE: SHEET OF SHEETS STA. 1269+22.00 TO STA. 1269+24.00

F.A.U. RTE.	SECTION NO.	COUNTY	TOTAL SHEETS	SHEET NO.
4000	19-00153-00-BR	KENDALL	485	410
		CONTRACT NO. 87731		
FED. ROAD DIST. NO.		ILLINOIS FED. AID PROJECT		

FINAL SURVEY NO.	SURVEYED PLOTTED	DATE

ORIGINAL SURVEY NO.	SURVEYED PLOTTED	DATE

HRG PROJECT NO: 883038/
 FILE NAME CONTACT: 3818_050103_001070.dgn
 PLOT DRIVER: il_cdf_hw.dxf
 PEN TABLE: p10.tbl



ILLINOIS ROUTE 71

STATE OF ILLINOIS
DEPARTMENT OF TRANSPORTATION

CROSS SECTIONS
IL ROUTE 71

USER NAME - rbest	DESIGNED - JMR	REVISED -
PLOT SCALE -	DRAWN - RCB	REVISED -
PLOT DATE - 6/29/2020	CHECKED - APS	REVISED -
	DATE -	REVISED -

SCALE:	SHEET	OF	SHEETS	STA. 1269+50.00	TO	STA. 1270+00.00
--------	-------	----	--------	-----------------	----	-----------------

F.A.U. RTE.	SECTION NO.	COUNTY	TOTAL SHEETS	SHEET NO.
4000	19-00153-00-BR	KENDALL	485	411
FED. ROAD DIST. NO. ILLINOIS FED. AID PROJECT			CONTRACT NO. 87731	

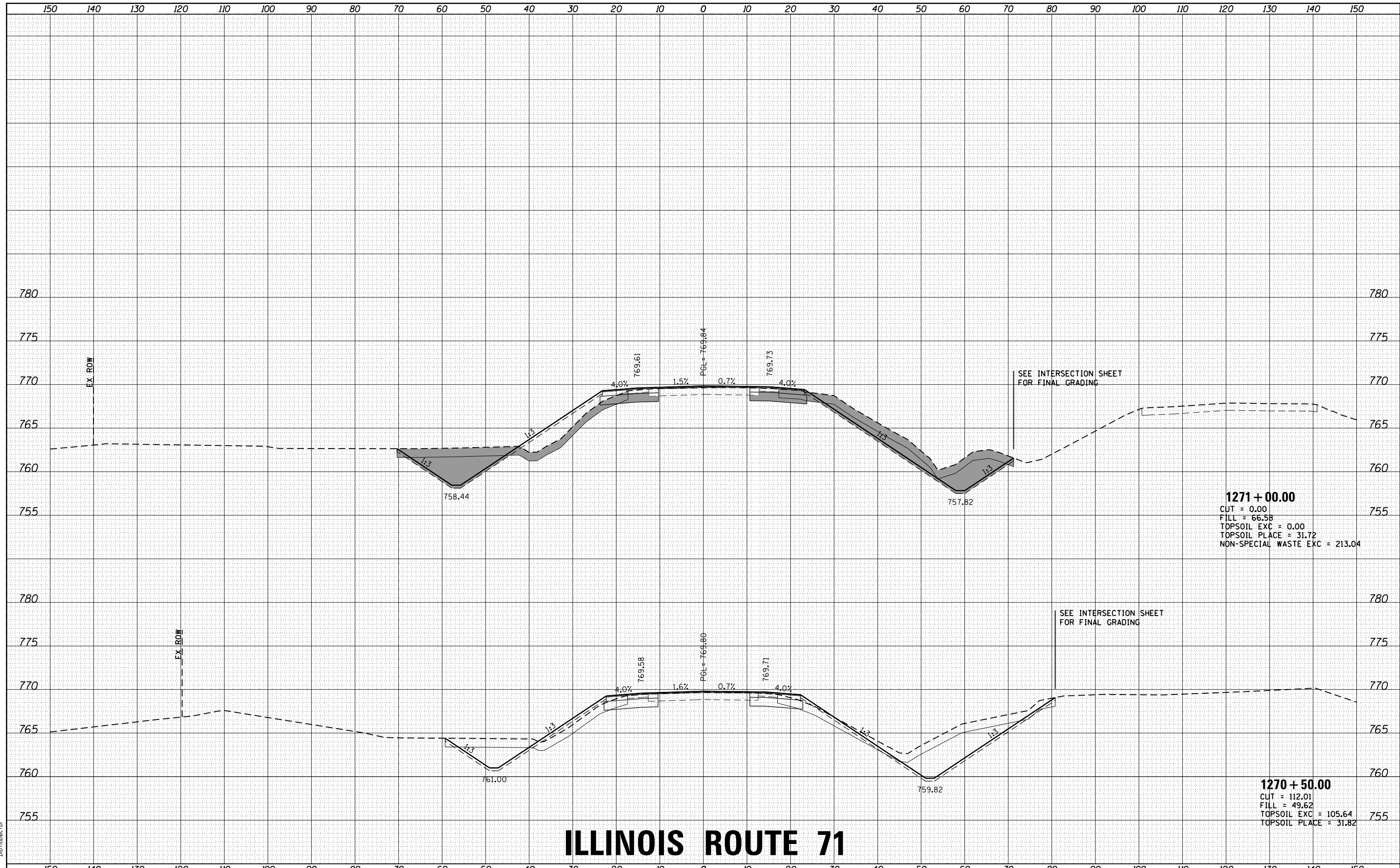


HRGreen.com
 Illinois Professional Design Firm
 #184-001322

DATE	
BY	
FINAL SURVEY	SURVEYED
NOTE BOOK	PLOTTED
NO.	TEMPLATE
	AREAS
	CHECKED

DATE	
BY	
ORIGINAL SURVEY	SURVEYED
NOTE BOOK	PLOTTED
NO.	TEMPLATE
	AREAS
	CHECKED

HRG PROJECT NO.: 883038/
 FILE NAME: 38B_19-00153-00-07.dgn
 PLOT DRIVER: il_pdf_wkstc9
 PEN TABLE: plottbl.tbl



1271 + 00.00
 CUT = 0.00
 FILL = 66.58
 TOPSOIL EXC = 0.00
 TOPSOIL PLACE = 31.72
 NON-SPECIAL WASTE EXC = 213.04

1270 + 50.00
 CUT = 112.01
 FILL = 49.62
 TOPSOIL EXC = 105.64
 TOPSOIL PLACE = 31.82

ILLINOIS ROUTE 71

STATE OF ILLINOIS
 DEPARTMENT OF TRANSPORTATION

CROSS SECTIONS
 IL ROUTE 71

USER NAME	- rbest	DESIGNED	- JMR	REVISED	-
PLOT SCALE	-	DRAWN	- RCB	REVISED	-
PLOT DATE	9/11/2020	CHECKED	- APS	REVISED	-
		DATE	-	REVISED	-

SCALE: SHEET OF SHEETS STA. 1270+50.00 TO STA. 1271+00.00

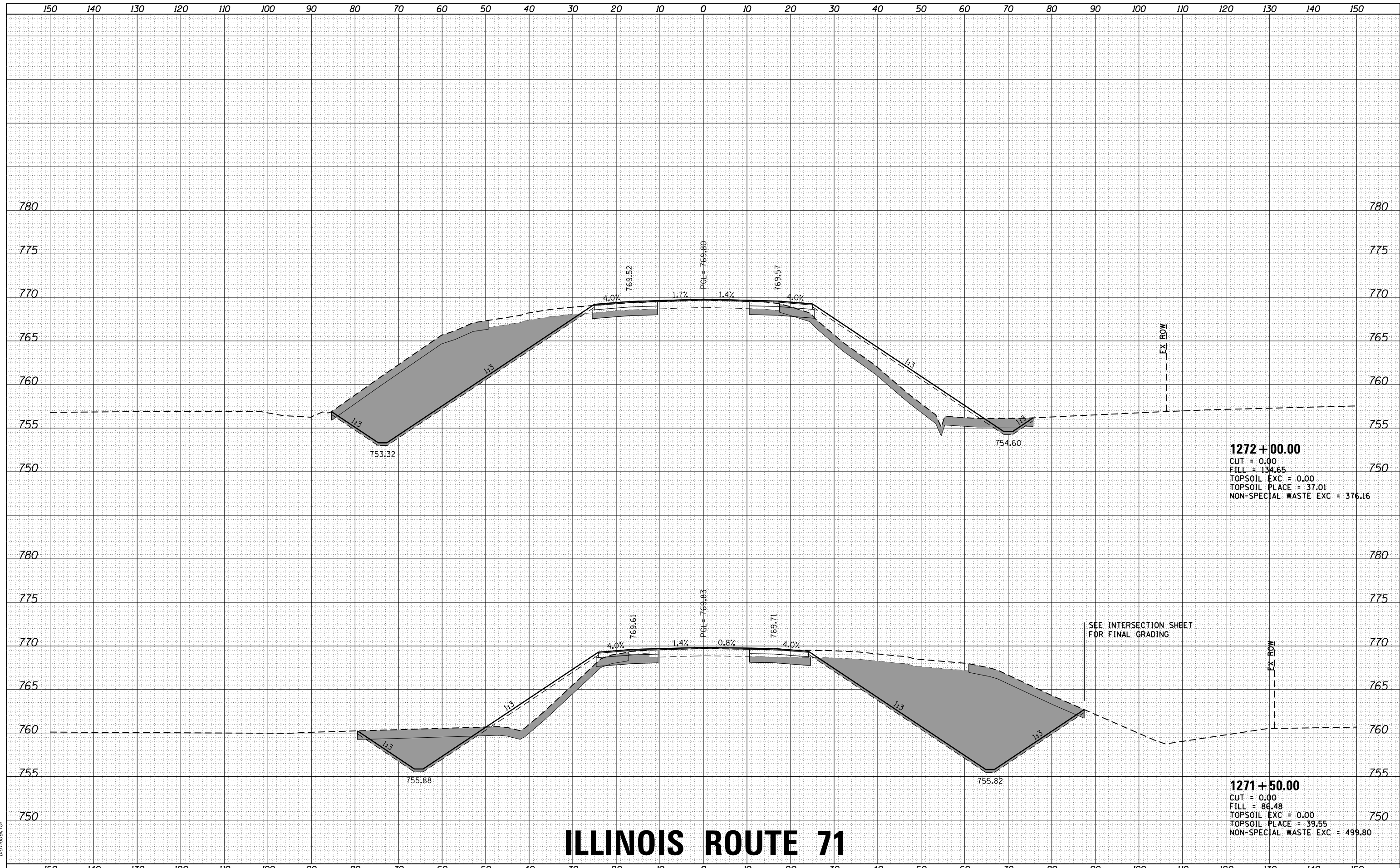
F.A.U. RTE.	SECTION NO.	COUNTY	TOTAL SHEETS	SHEET NO.
4000	19-00153-00-BR	KENDALL	485	412
FED. ROAD DIST. NO. ILLINOIS FED. AID PROJECT			CONTRACT NO. 87731	



BY	DATE
FINAL SURVEY	SURVEYED
NOTE BOOK	PLOTTED
NO.	TEMPLATE
	AREAS
	CHECKED

BY	DATE
ORIGINAL SURVEY	SURVEYED
NOTE BOOK	PLOTTED
NO.	TEMPLATE
	AREAS
	CHECKED

HRG PROJECT NO: 883038/
 FILE NAME: 38B_asy03_01/18/14.dgn
 PLOT DRIVER: il_pdf_wrtf.cfg
 PEN TABLE: plottbl.tbl



1272 + 00.00
 CUT = 0.00
 FILL = 134.65
 TOPSOIL EXC = 0.00
 TOPSOIL PLACE = 37.01
 NON-SPECIAL WASTE EXC = 376.16

SEE INTERSECTION SHEET FOR FINAL GRADING

1271 + 50.00
 CUT = 0.00
 FILL = 86.48
 TOPSOIL EXC = 0.00
 TOPSOIL PLACE = 39.55
 NON-SPECIAL WASTE EXC = 499.80

ILLINOIS ROUTE 71



USER NAME	- rbest	DESIGNED	- JMR	REVISED	-
PLOT SCALE	-	DRAWN	- RCB	REVISED	-
PLOT DATE	9/11/2020	CHECKED	- APS	REVISED	-
		DATE	-	REVISED	-

STATE OF ILLINOIS
 DEPARTMENT OF TRANSPORTATION

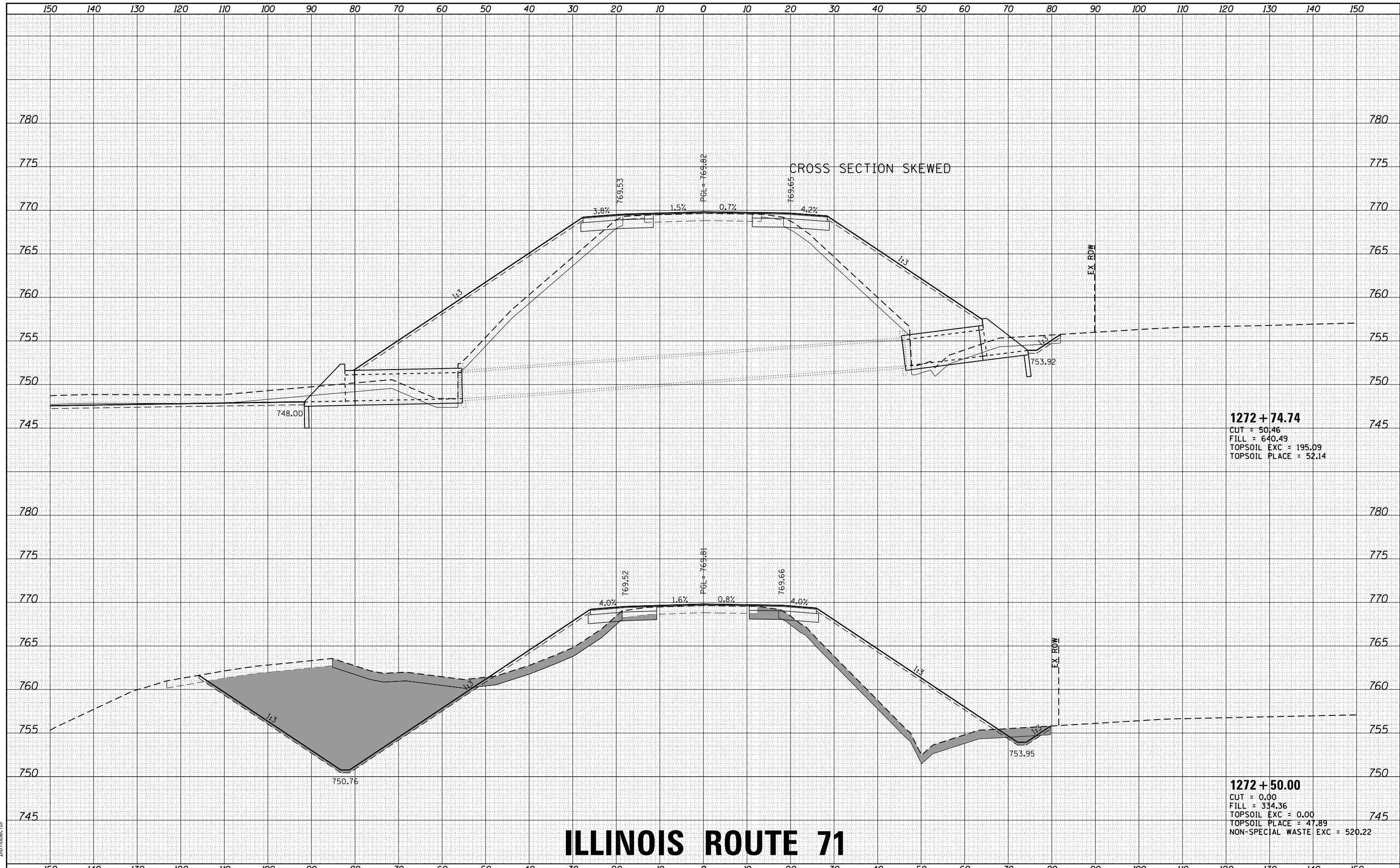
CROSS SECTIONS IL ROUTE 71	
SCALE:	SHEET OF SHEETS
STA. 1271+50.00 TO STA. 1272+00.00	

F.A.U. RTE.	SECTION NO.	COUNTY	TOTAL SHEETS	SHEET NO.
4000	19-00153-00-BR	KENDALL	485	413
FED. ROAD DIST. NO.			ILLINOIS FED. AID PROJECT	
			CONTRACT NO. 87731	

DATE	
BY	
FINAL SURVEY NO.	
SURVEYED PLOTTED	
TEMPLATE AREAS CHECKED	
NOTE BOOK AREAS CHECKED	

DATE	
BY	
ORIGINAL SURVEY NO.	
SURVEYED PLOTTED	
TEMPLATE AREAS CHECKED	
NOTE BOOK AREAS CHECKED	

HRG PROJECT NO.: 883038/
 FILE NAME: 38B_19-00153-00-07-01.dgn
 PLOT DRIVER: il_pdf_wkstcfcg
 PEN TABLE: plottbl.tbl



1272 + 74.74
 CUT = 50.46
 FILL = 640.49
 TOPSOIL EXC = 195.09
 TOPSOIL PLACE = 52.14

1272 + 50.00
 CUT = 0.00
 FILL = 334.36
 TOPSOIL EXC = 0.00
 TOPSOIL PLACE = 47.89
 NON-SPECIAL WASTE EXC = 520.22

ILLINOIS ROUTE 71

STATE OF ILLINOIS
 DEPARTMENT OF TRANSPORTATION

CROSS SECTIONS
 IL ROUTE 71

USER NAME: rbest	DESIGNED - JMR	REVISED -
	DRAWN - RCB	REVISED -
PLOT SCALE: -	CHECKED - APS	REVISED -
PLOT DATE: 9/11/2020	DATE -	REVISED -

SCALE: SHEET OF SHEETS STA. 1272+50.00 TO STA. 1272+74.74

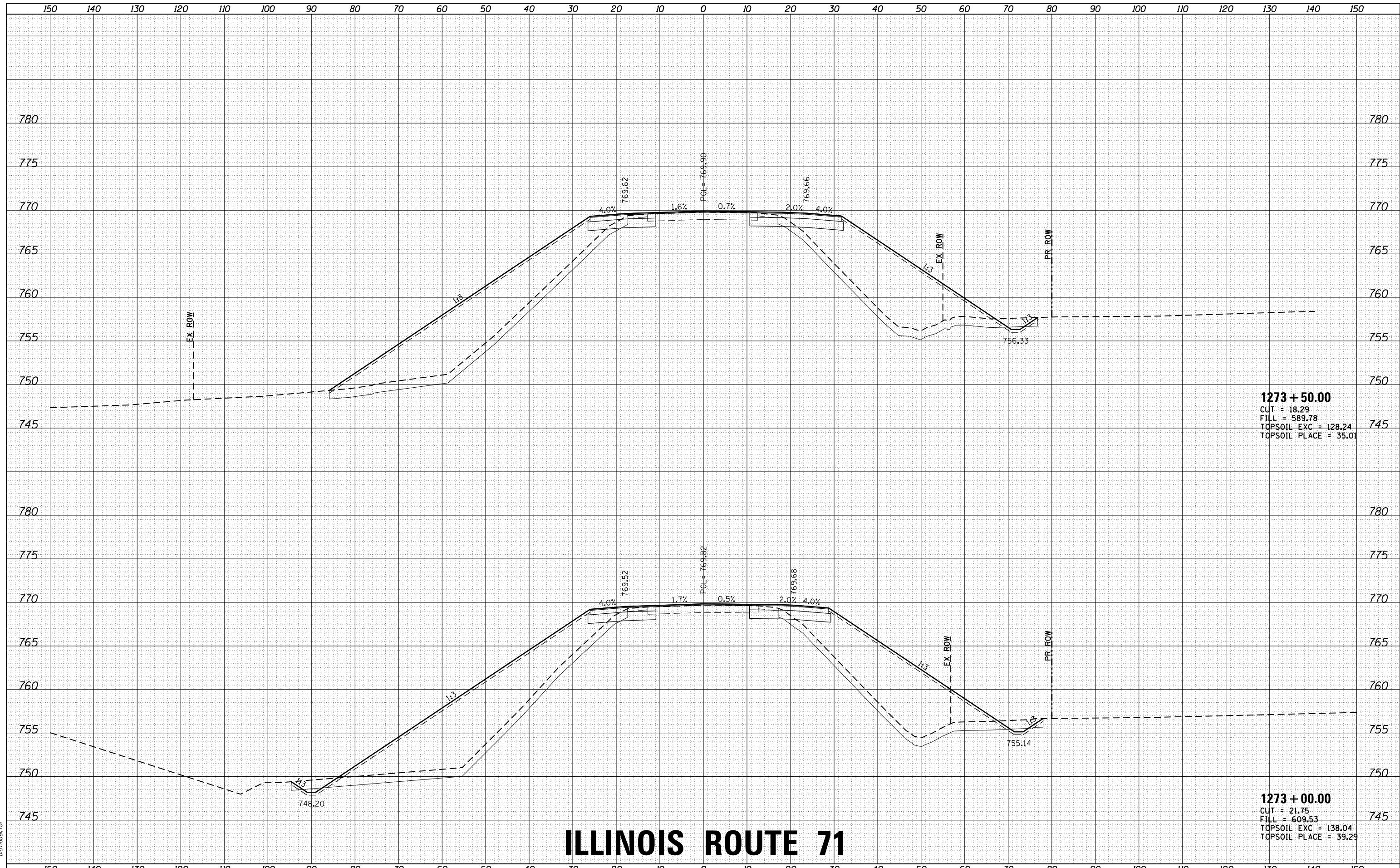
F.A.U. RTE.	SECTION NO.	COUNTY	TOTAL SHEETS	SHEET NO.
4000	19-00153-00-BR	KENDALL	485	414
FED. ROAD DIST. NO. ILLINOIS FED. AID PROJECT			CONTRACT NO. 87731	



DATE	
BY	
FINAL SURVEY	SURVEYED
NOTE BOOK	PLOTTED
NO.	TEMPLATE
	AREAS
	CHECKED

DATE	
BY	
ORIGINAL SURVEY	SURVEYED
NOTE BOOK	PLOTTED
NO.	TEMPLATE
	AREAS
	CHECKED

HRG PROJECT NO.: 883038/
 FILE NAME: 38B_19-00153-00-00-01.dgn
 PLOT DRIVER: ilpdfwprtcfg
 PEN TABLE: p10tbltbl.tbl



ILLINOIS ROUTE 71

STATE OF ILLINOIS
DEPARTMENT OF TRANSPORTATION

CROSS SECTIONS
IL ROUTE 71



USER NAME	- rbest
DESIGNED	- JMR
DRAWN	- RCB
CHECKED	- APS
DATE	-
PLOT DATE	- 6/29/2020

REVISÉD	-
REVISÉD	-
REVISÉD	-
REVISÉD	-

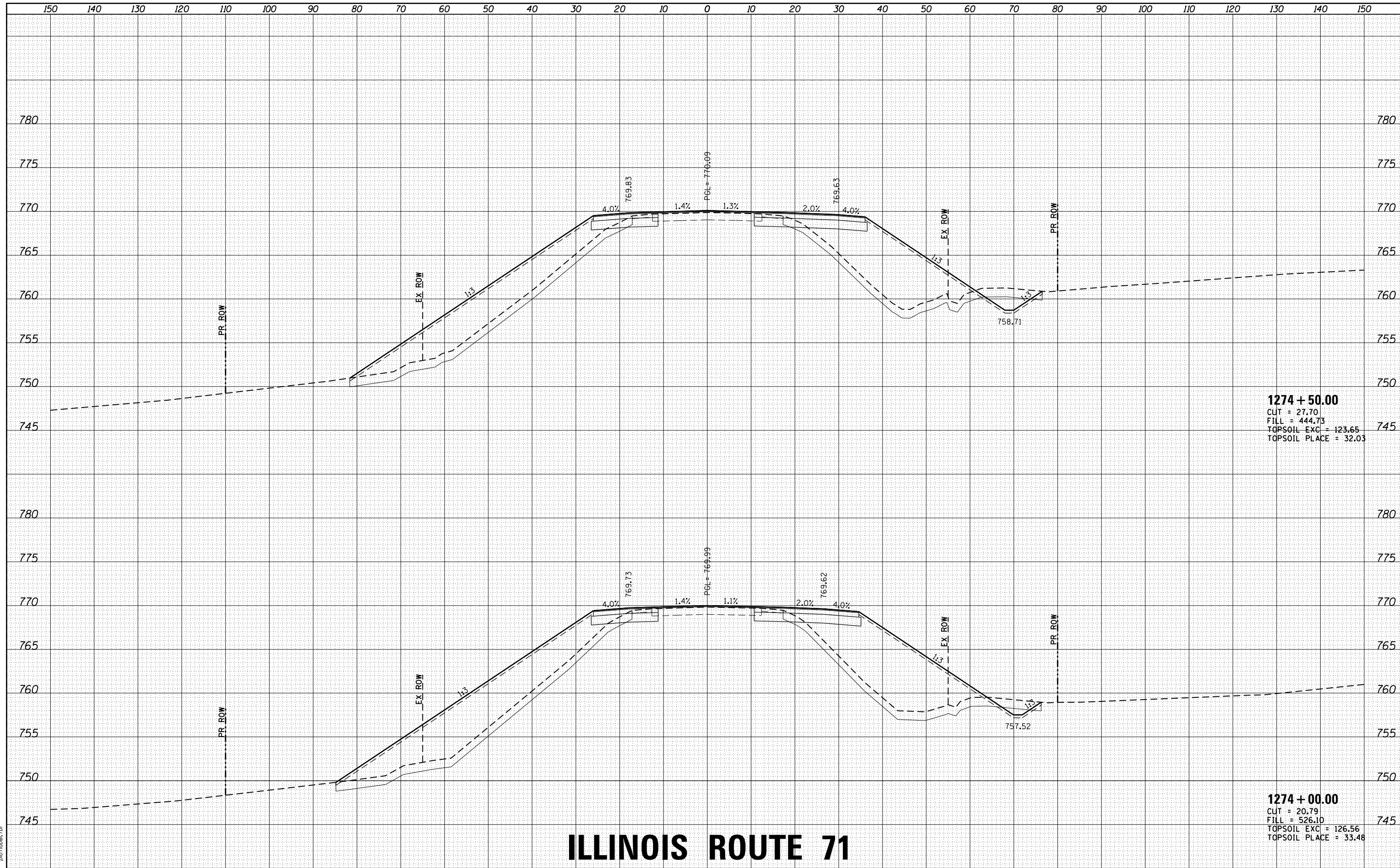
SCALE:	SHEET	OF	SHEETS	STA. 1273+00.00 TO STA. 1273+50.00
--------	-------	----	--------	------------------------------------

F.A.U. RTE.	SECTION NO.	COUNTY	TOTAL SHEETS	SHEET NO.
4000	19-00153-00-BR	KENDALL	485	415
FED. ROAD DIST. NO. ILLINOIS FED. AID PROJECT			CONTRACT NO. 87731	

DATE	
BY	
FINAL SURVEY	SURVEYED
NOTE BOOK	PLOTTED
NO.	TEMPLATE
	AREAS
	CHECKED

DATE	
BY	
ORIGINAL SURVEY	SURVEYED
NOTE BOOK	PLOTTED
NO.	TEMPLATE
	AREAS
	CHECKED

HRG PROJECT NO.: 883038/
 FILE NAME: 19B_19-00153-00-00-01.dgn
 PLOT DRIVER: ilpdfwprtcfg
 PEN TABLE: p19tbltbl.tbl



1274 + 50.00
 CUT = 27.70
 FILL = 444.73
 TOPSOIL EXC = 123.65
 TOPSOIL PLACE = 32.03

1274 + 00.00
 CUT = 20.79
 FILL = 526.10
 TOPSOIL EXC = 126.56
 TOPSOIL PLACE = 33.48

ILLINOIS ROUTE 71

STATE OF ILLINOIS
 DEPARTMENT OF TRANSPORTATION

CROSS SECTIONS
 IL ROUTE 71

USER NAME	- rbest
DESIGNED	- JMR
DRAWN	- RCB
CHECKED	- APS
DATE	-
PLOT SCALE	-
PLOT DATE	- 6/29/2020

REVISIED	-
REVISIED	-
REVISIED	-
REVISIED	-

SCALE: SHEET OF SHEETS STA. 1274+00.00 TO STA. 1274+50.00

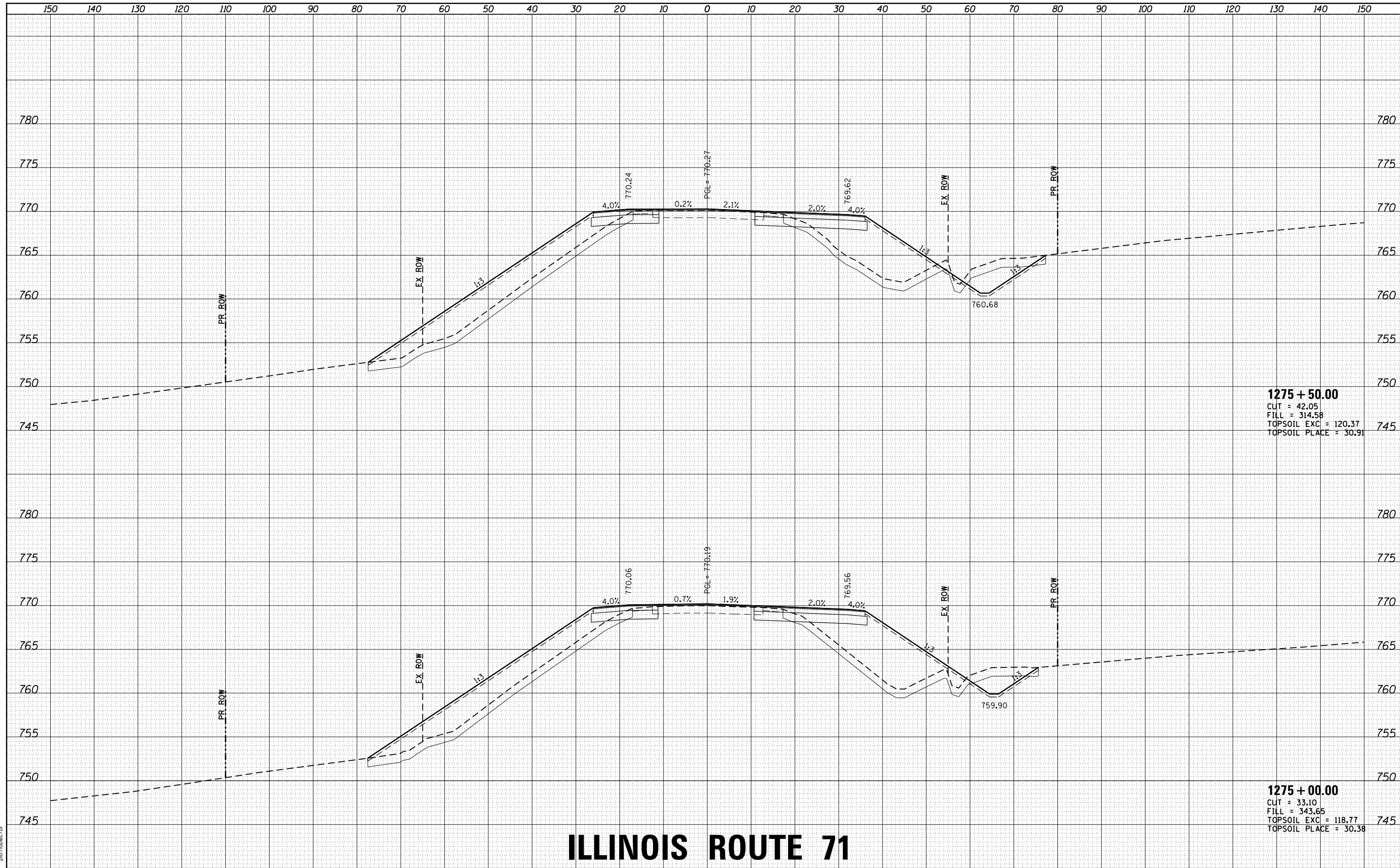
F.A.U. RTE.	SECTION NO.	COUNTY	TOTAL SHEETS	SHEET NO.
4000	19-00153-00-BR	KENDALL	485	416
FED. ROAD DIST. NO. ILLINOIS FED. AID PROJECT			CONTRACT NO. 87731	



DATE	
BY	
FINAL SURVEY	SURVEYED
NOTE BOOK	PLOTTED
NO.	AREAS CHECKED

DATE	
BY	
ORIGINAL SURVEY	SURVEYED
NOTE BOOK	PLOTTED
NO.	AREAS CHECKED

HRG PROJECT NO.: 883038/
 FILE NAME: 38B_19-00153-00-00-00.dgn
 PLOT DRIVER: il_pdf_wkstcfc9
 PEN TABLE: p10tbltbl.tbl



ILLINOIS ROUTE 71

**STATE OF ILLINOIS
DEPARTMENT OF TRANSPORTATION**

**CROSS SECTIONS
IL ROUTE 71**



USER NAME: rbest
 PLOT SCALE: -
 PLOT DATE: 6/29/2020

DESIGNED - JMR	REVISED -
DRAWN - RCB	REVISED -
CHECKED - APS	REVISED -
DATE -	REVISED -

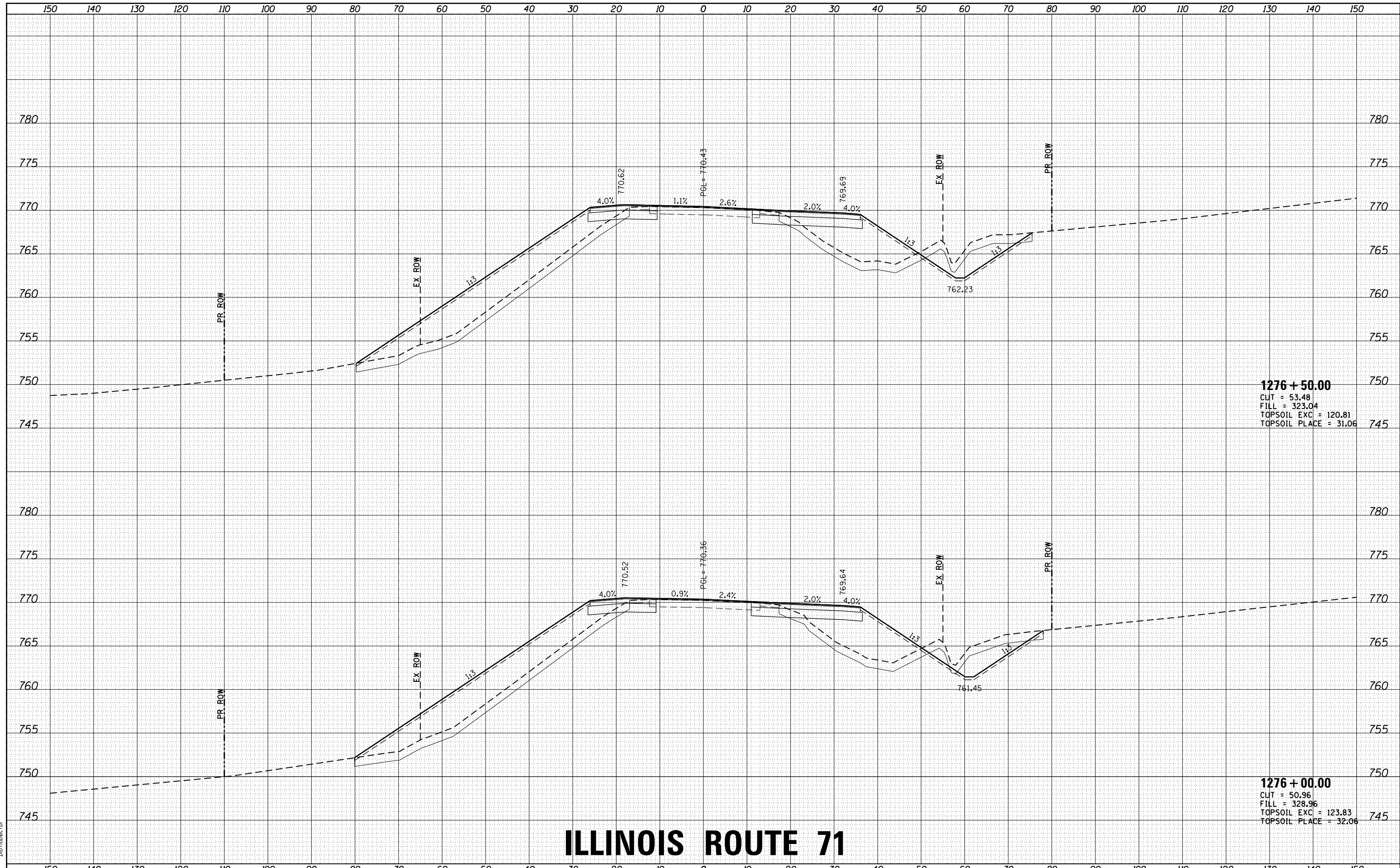
SCALE: SHEET OF SHEETS STA. 1275+00.00 TO STA. 1275+50.00

F.A.U. RTE.	SECTION NO.	COUNTY	TOTAL SHEETS	SHEET NO.
4000	19-00153-00-BR	KENDALL	485	417
FED. ROAD DIST. NO. ILLINOIS FED. AID PROJECT			CONTRACT NO. 87731	

DATE	
BY	
FINAL SURVEY	SURVEYED
NOTE BOOK	PLOTTED
NO.	AREAS CHECKED

DATE	
BY	
ORIGINAL SURVEY	SURVEYED
NOTE BOOK	PLOTTED
NO.	AREAS CHECKED

HRG PROJECT NO.: 883038/
 FILE NAME: 38B_19-00153-00-00-01.dgn
 PLOT DRIVER: il_pdf_wkstcfc9
 PEN TABLE: p10tbltbl.tbl



ILLINOIS ROUTE 71

STATE OF ILLINOIS
 DEPARTMENT OF TRANSPORTATION

CROSS SECTIONS
 IL ROUTE 71

USER NAME	- rbest	DESIGNED	- JMR	REVISED	-
		DRAWN	- RCB	REVISED	-
PLOT SCALE	-	CHECKED	- APS	REVISED	-
PLOT DATE	- 6/29/2020	DATE	-	REVISED	-

SCALE: SHEET OF SHEETS STA. 1276+00.00 TO STA. 1276+50.00

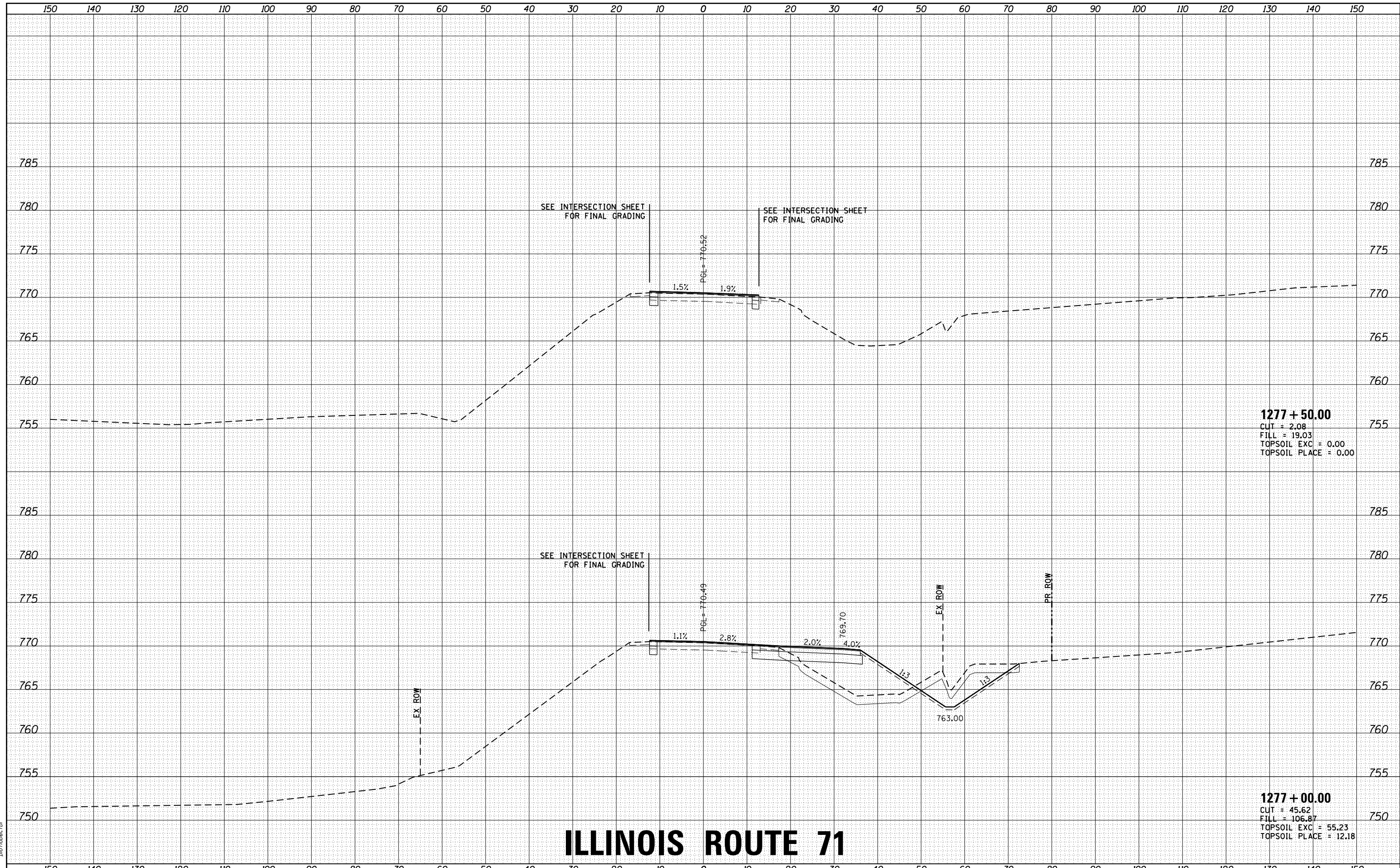
F.A.U. RTE.	SECTION NO.	COUNTY	TOTAL SHEETS	SHEET NO.
4000	19-00153-00-BR	KENDALL	485	418
CONTRACT NO.			87731	
FED. ROAD DIST. NO. ILLINOIS FED. AID PROJECT				



DATE
BY
FINAL SURVEY
SURVEYED
PLOTTED
TEMPLATE
AREAS
AREAS CHECKED
NO.

DATE
BY
ORIGINAL SURVEY
SURVEYED
PLOTTED
TEMPLATE
AREAS
AREAS CHECKED
NO.

HRG PROJECT NO.: 883038/
 FILE NAME: C:\p1\19-00153-00-BR\19-00153-00-BR\71.dgn
 PLOT DRIVER: ilpdfw.bat
 PEN TABLE: p19tbl.tbl



1277 + 50.00
 CUT = 2.08
 FILL = 19.03
 TOPSOIL EXC = 0.00
 TOPSOIL PLACE = 0.00

1277 + 00.00
 CUT = 45.62
 FILL = 106.87
 TOPSOIL EXC = 55.23
 TOPSOIL PLACE = 12.18

ILLINOIS ROUTE 71

STATE OF ILLINOIS
 DEPARTMENT OF TRANSPORTATION

CROSS SECTIONS
 IL ROUTE 71

USER NAME - rbest	DESIGNED - JMR	REVISED -
	DRAWN - RCB	REVISED -
PLOT SCALE -	CHECKED - APS	REVISED -
PLOT DATE - 6/29/2020	DATE -	REVISED -

SCALE: SHEET OF SHEETS STA. 1277+00.00 TO STA. 1277+50.00

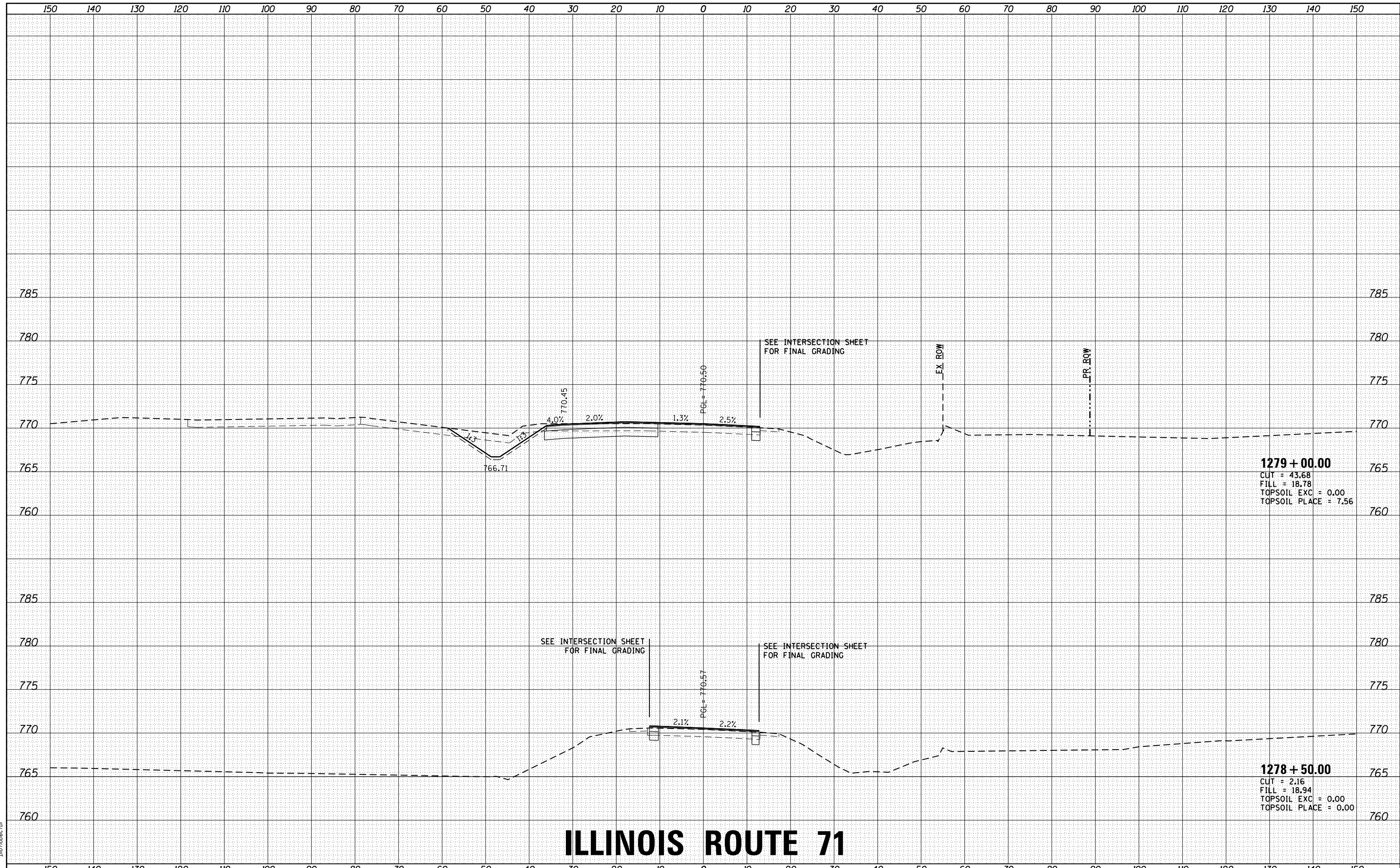
F.A.U. RTE.	SECTION NO.	COUNTY	TOTAL SHEETS	SHEET NO.
4000	19-00153-00-BR	KENDALL	485	419
FED. ROAD DIST. NO. ILLINOIS FED. AID PROJECT			CONTRACT NO. 87731	



DATE	
BY	
FINAL SURVEY NO.	
SURVEYED PLOTTED	
TEMPLATE AREAS CHECKED	
NOTE BOOK AREAS CHECKED	

DATE	
BY	
ORIGINAL SURVEY NO.	
SURVEYED PLOTTED	
TEMPLATE AREAS CHECKED	
NOTE BOOK AREAS CHECKED	

HRC PROJECT NO.: 883038/
 FILE NAME: 38B_19-00153-00-00-07.dgn
 PLOT DRIVER: il_pdf_wb_rfc9
 PEN TABLE: p10.tbl



ILLINOIS ROUTE 71



USER NAME: rbest	DESIGNED - JMR	REVISED -
	DRAWN - RCB	REVISED -
PLOT SCALE -	CHECKED - APS	REVISED -
PLOT DATE: 6/29/2020	DATE -	REVISED -

STATE OF ILLINOIS
DEPARTMENT OF TRANSPORTATION

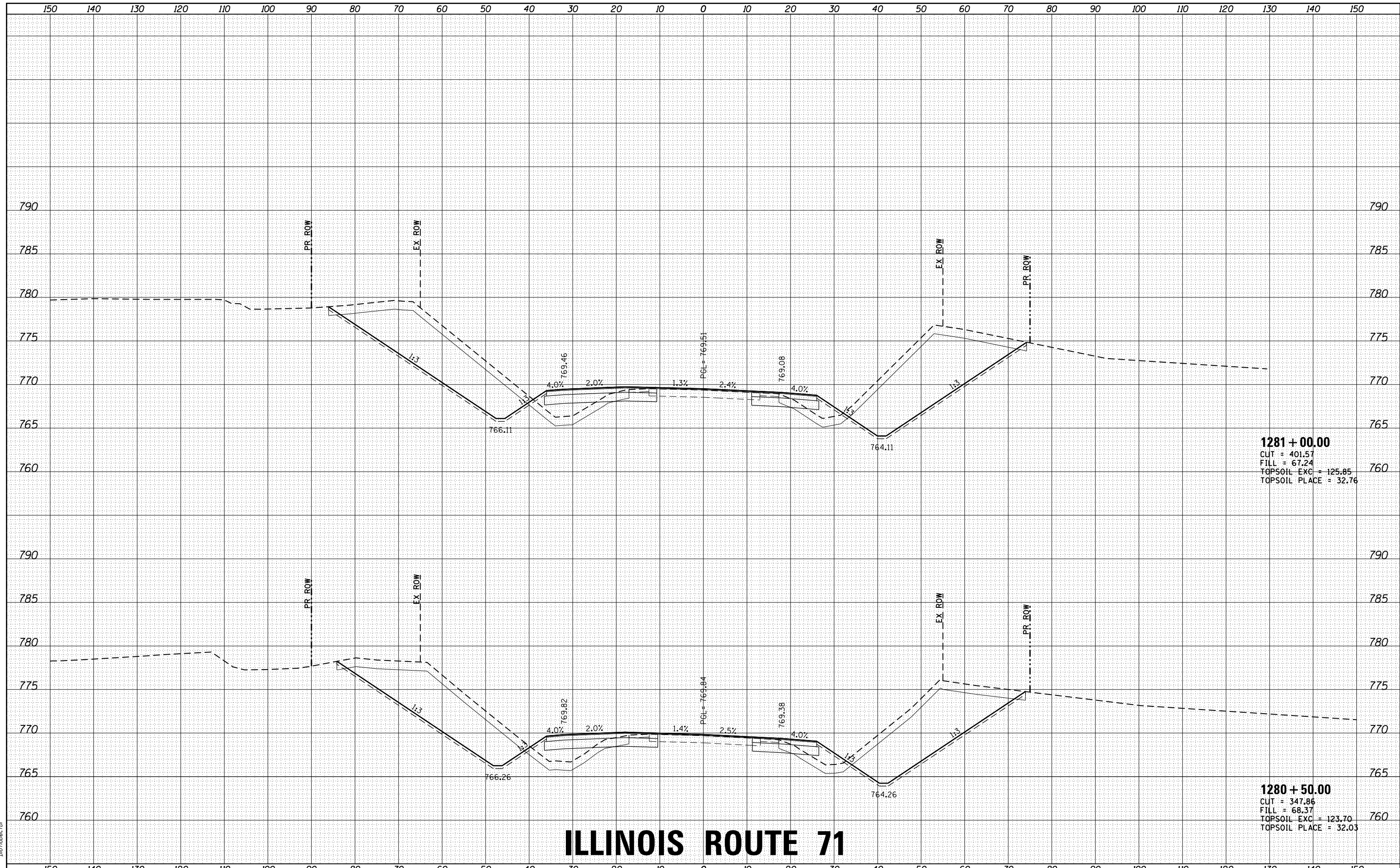
CROSS SECTIONS	
IL ROUTE 71	
SCALE:	SHEET OF SHEETS
STA. 1278+50.00 TO STA. 1279+00.00	

F.A.U. RTE.	SECTION NO.	COUNTY	TOTAL SHEETS	SHEET NO.
4000	19-00153-00-BR	KENDALL	485	420
FED. ROAD DIST. NO. ILLINOIS FED. AID PROJECT			CONTRACT NO. 87731	

DATE	
BY	
FINAL SURVEY	SURVEYED
NOTE BOOK	PLOTTED
NO.	AREAS CHECKED

DATE	
BY	
ORIGINAL SURVEY	SURVEYED
NOTE BOOK	PLOTTED
NO.	AREAS CHECKED

HRG PROJECT NO: 883038/
 FILE NAME: 38B_19-00153-00-01-01.dgn
 PLOT DRIVER: il_pdf_wkstc9
 PEN TABLE: plottbl.tbl



1281 + 00.00
 CUT = 401.57
 FILL = 67.24
 TOPSOIL EXC = 125.85
 TOPSOIL PLACE = 32.76

1280 + 50.00
 CUT = 347.86
 FILL = 68.37
 TOPSOIL EXC = 123.70
 TOPSOIL PLACE = 32.03

ILLINOIS ROUTE 71

STATE OF ILLINOIS
 DEPARTMENT OF TRANSPORTATION

CROSS SECTIONS
 IL ROUTE 71



USER NAME = rbest
 DESIGNED - JMR
 DRAWN - RCB
 CHECKED - APS
 DATE -
 PLOT SCALE -
 PLOT DATE = 6/29/2020

REVISIED -
 REVISIED -
 REVISIED -
 REVISIED -

REVISIED -
 REVISIED -
 REVISIED -

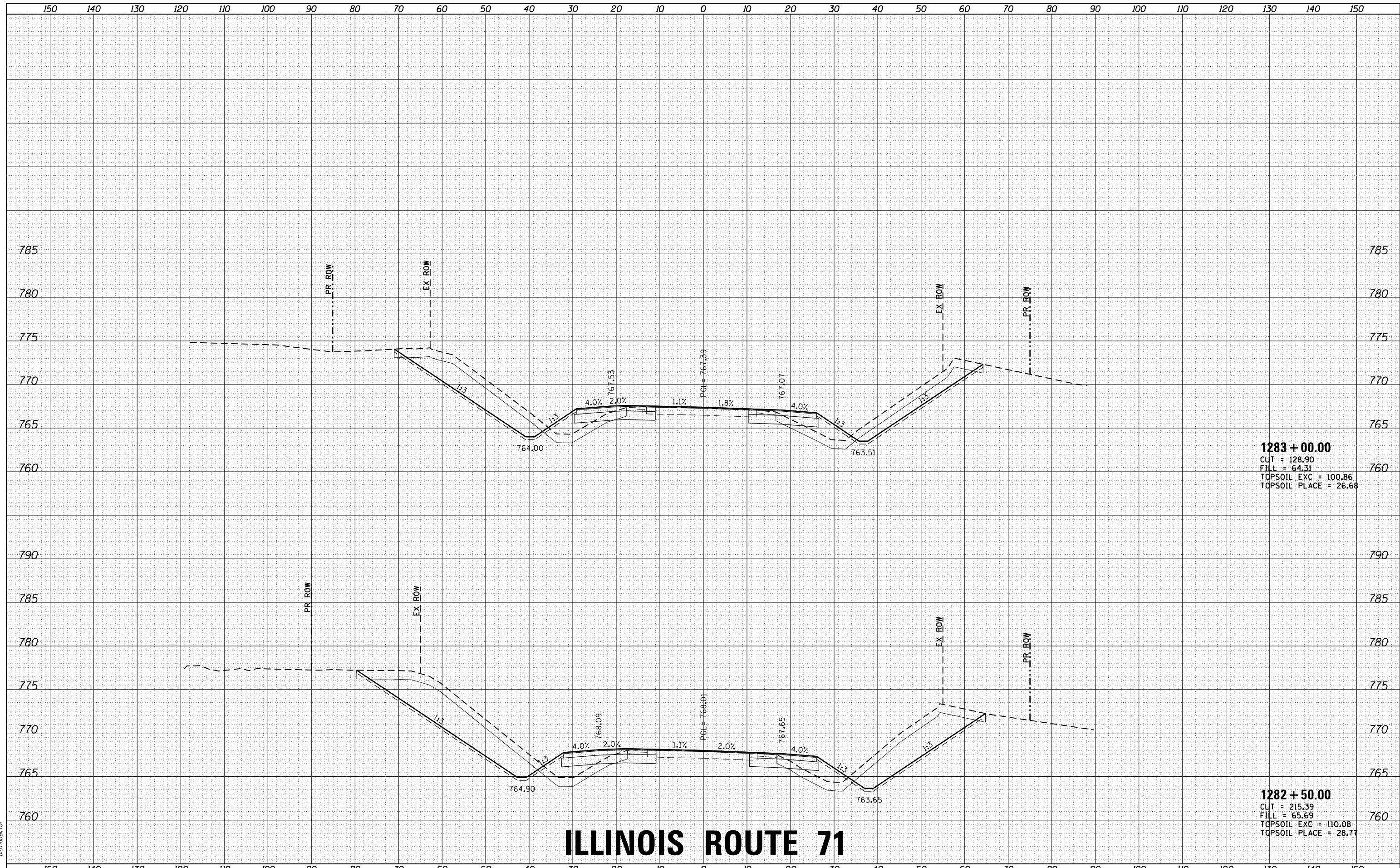
SCALE: SHEET OF SHEETS STA. 1280+50.00 TO STA. 1281+00.00

F.A.U. RTE.	SECTION NO.	COUNTY	TOTAL SHEETS	SHEET NO.
4000	19-00153-00-BR	KENDALL	485	422
FED. ROAD DIST. NO. ILLINOIS FED. AID PROJECT			CONTRACT NO. 87731	

DATE	
BY	
FINAL SURVEY	SURVEYED
NOTE BOOK	PLOTTED
NO.	AREAS CHECKED

DATE	
BY	
ORIGINAL SURVEY	SURVEYED
NOTE BOOK	PLOTTED
NO.	AREAS CHECKED

HRG PROJECT NO.: 883038/
 FILE NAME: 38B_19-00153-00-00-01.dgn
 PLOT DRIVER: il_cdf_hw.dwt
 PEN TABLE: p10.tbl



1283 + 00.00
 CUT = 128.90
 FILL = 64.31
 TOPSOIL EXC = 100.86
 TOPSOIL PLACE = 26.68

1282 + 50.00
 CUT = 215.39
 FILL = 65.69
 TOPSOIL EXC = 110.08
 TOPSOIL PLACE = 28.77

ILLINOIS ROUTE 71

STATE OF ILLINOIS
 DEPARTMENT OF TRANSPORTATION

CROSS SECTIONS
 IL ROUTE 71



USER NAME: rbest
 DESIGNED: JMR
 DRAWN: RCB
 CHECKED: APS
 DATE: 6/29/2020

REVISIED: -
 REVISIED: -
 REVISIED: -
 REVISIED: -

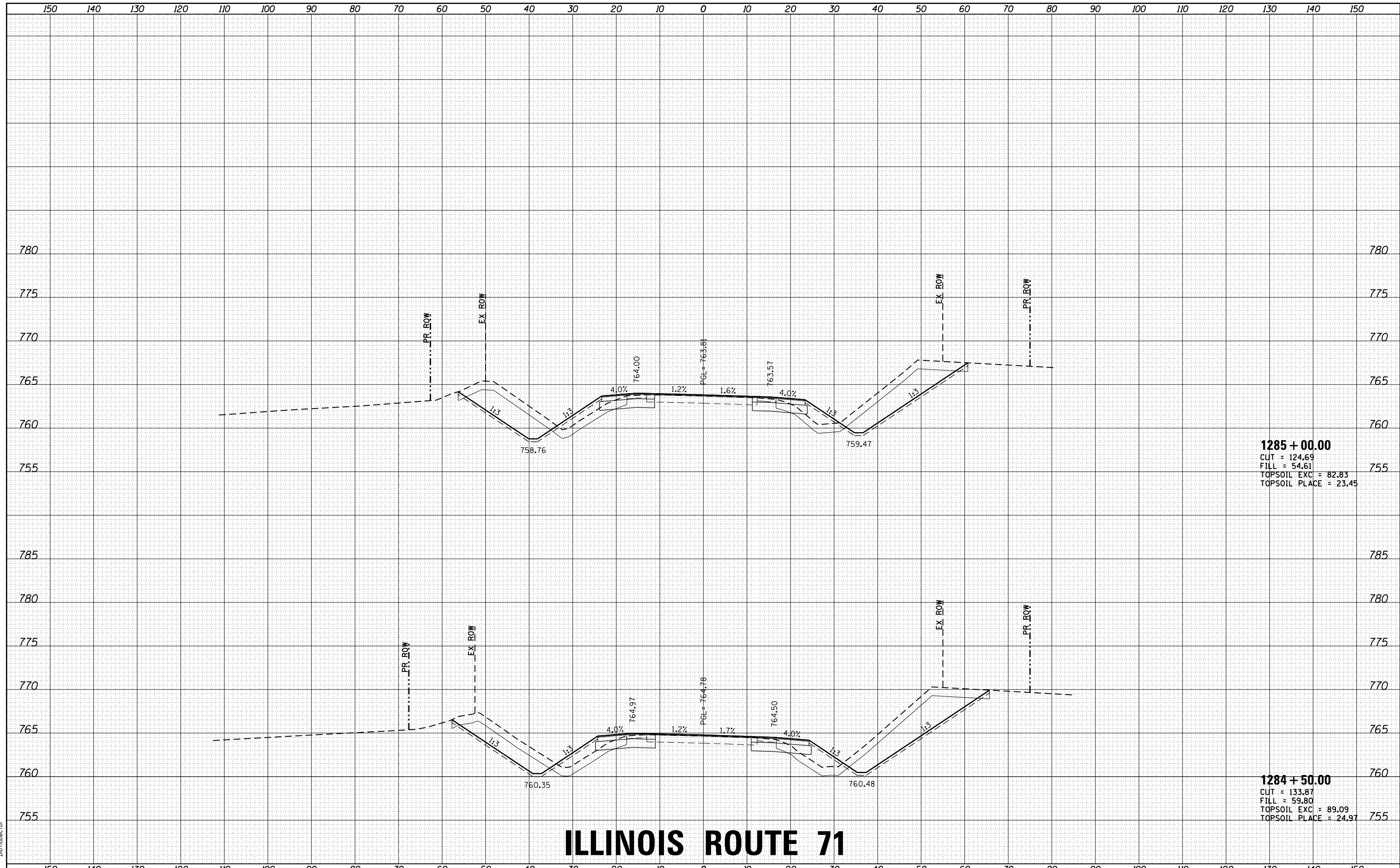
SCALE: SHEET OF SHEETS STA. 1282+50.00 TO STA. 1283+00.00

F.A.U. RTE.	SECTION NO.	COUNTY	TOTAL SHEETS	SHEET NO.
4000	19-00153-00-BR	KENDALL	485	424
FED. ROAD DIST. NO. ILLINOIS FED. AID PROJECT			CONTRACT NO. 87731	

DATE	
BY	
FINAL SURVEY	SURVEYED
NOTE BOOK	PLOTTED
NO.	TEMPLATE
	AREAS
	CHECKED

DATE	
BY	
ORIGINAL SURVEY	SURVEYED
NOTE BOOK	PLOTTED
NO.	TEMPLATE
	AREAS
	CHECKED

HRC PROJECT NO.: 883038/
 FILE NAME: 38B_190103_190103.dgn
 PLOT DRIVER: il_pdf_wrtcf9
 PEN TABLE: p10tbl.tbl



ILLINOIS ROUTE 71

STATE OF ILLINOIS
 DEPARTMENT OF TRANSPORTATION

CROSS SECTIONS
 IL ROUTE 71

USER NAME	- rbest
DESIGNED	- JMR
DRAWN	- RCB
CHECKED	- APS
DATE	-
PLLOT SCALE	-
PLLOT DATE	- 6/29/2020

DESIGNED	- JMR	REVISED	-
DRAWN	- RCB	REVISED	-
CHECKED	- APS	REVISED	-
DATE	-	REVISED	-

SCALE: SHEET OF SHEETS STA. 1284+50.00 TO STA. 1285+00.00

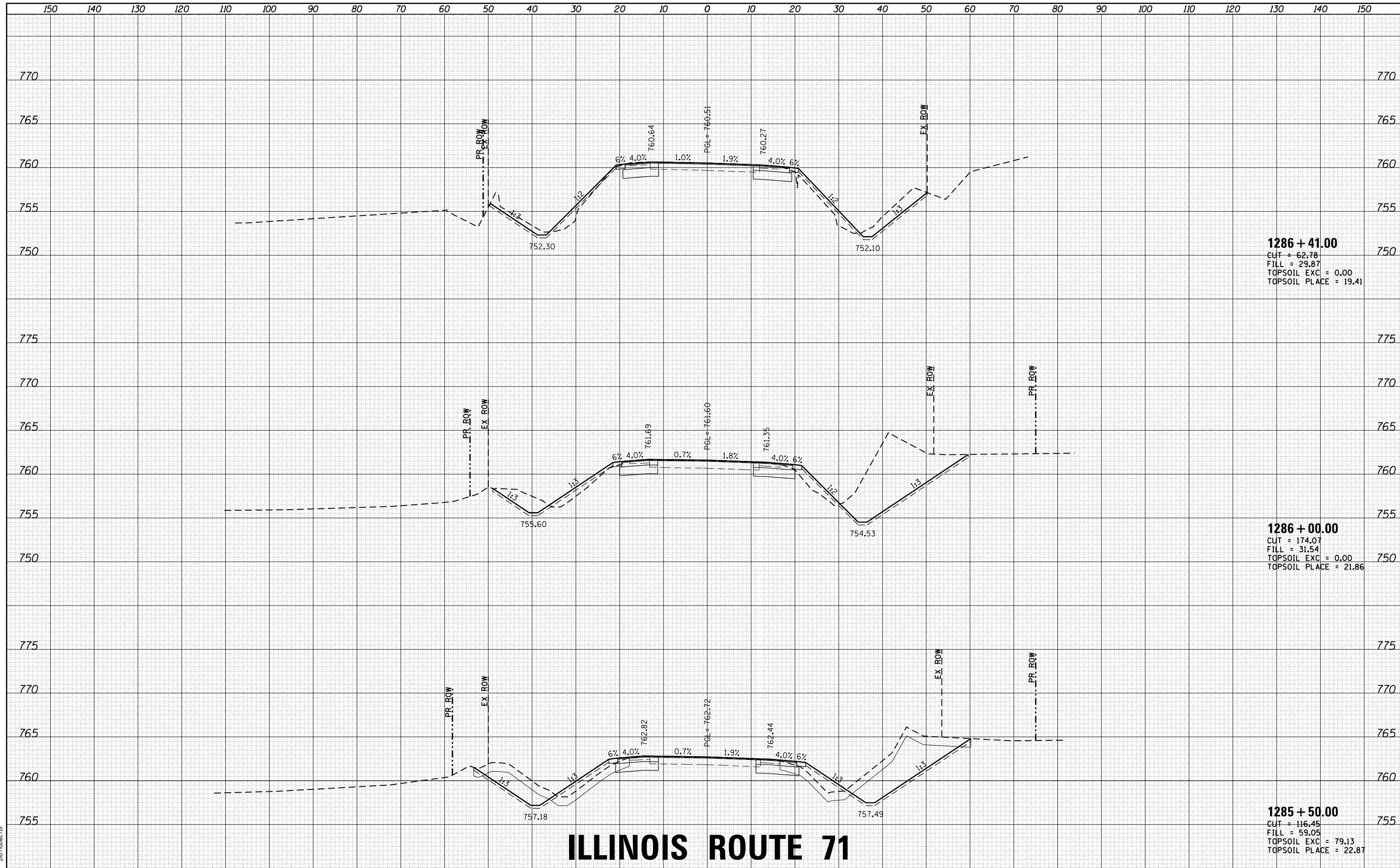
F.A.U. RTE.	SECTION NO.	COUNTY	TOTAL SHEETS	SHEET NO.
4000	19-00153-00-BR	KENDALL	485	426
FED. ROAD DIST. NO.			ILLINOIS FED. AID PROJECT	
			CONTRACT NO. 87731	



DATE	
BY	
FINAL SURVEY	SURVEYED
NOTE BOOK	PLOTTED
NO.	TEMPLATE
	AREAS
	CHECKED

DATE	
BY	
ORIGINAL SURVEY	SURVEYED
NOTE BOOK	PLOTTED
NO.	TEMPLATE
	AREAS
	CHECKED

HRG PROJECT NO.: 883038/
 FILE NAME: 19-00153-00-00-00-00.dgn
 PLOT DRIVER: il_caf_mw.dwt
 PEN TABLE: p10.tbl



1286 + 41.00
 CUT = 62.78
 FILL = 29.87
 TOPSOIL EXC = 0.00
 TOPSOIL PLACE = 19.41

1286 + 00.00
 CUT = 174.07
 FILL = 31.54
 TOPSOIL EXC = 0.00
 TOPSOIL PLACE = 21.86

1285 + 50.00
 CUT = 116.45
 FILL = 59.05
 TOPSOIL EXC = 79.13
 TOPSOIL PLACE = 22.87

ILLINOIS ROUTE 71

STATE OF ILLINOIS
 DEPARTMENT OF TRANSPORTATION

CROSS SECTIONS
 IL ROUTE 71

USER NAME	- rbest	DESIGNED	- JMR	REVISED	-
		DRAWN	- RCB	REVISED	-
PLOT SCALE	-	CHECKED	- APS	REVISED	-
PLOT DATE	- 6/29/2020	DATE	-	REVISED	-

SCALE: SHEET OF SHEETS STA. 1285+50.00 TO STA. 1286+41.00

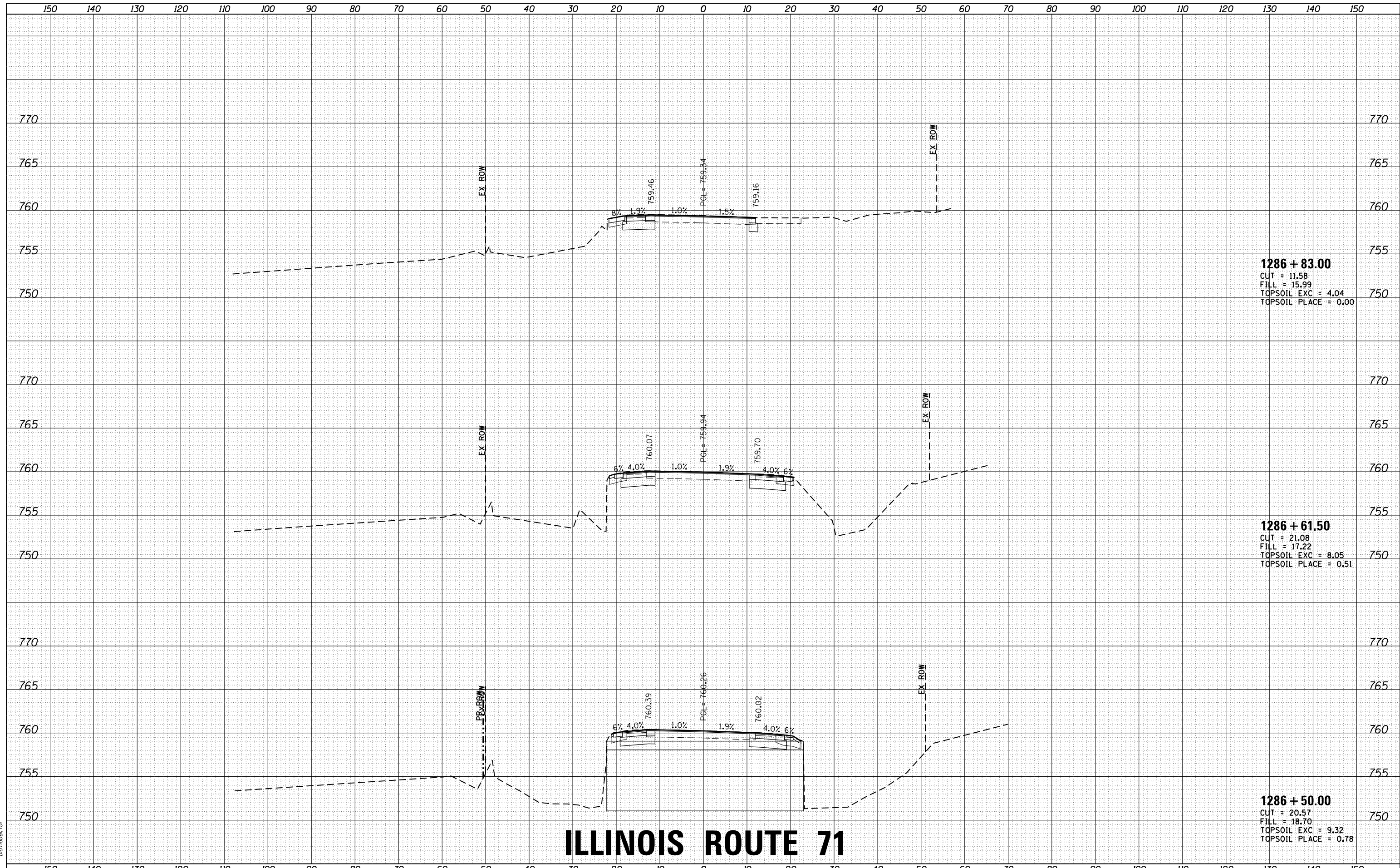
F.A.U. RTE.	SECTION NO.	COUNTY	TOTAL SHEETS	SHEET NO.
4000	19-00153-00-BR	KENDALL	485	427
FED. ROAD DIST. NO. ILLINOIS FED. AID PROJECT			CONTRACT NO. 87731	



DATE	
BY	
ORIGINAL SURVEY	
SURVEYED	
PLOTTED	
TEMPLATE	
AREAS	
AREAS CHECKED	
NO.	

DATE	
BY	
ORIGINAL SURVEY	
SURVEYED	
PLOTTED	
TEMPLATE	
AREAS	
AREAS CHECKED	
NO.	

HRG PROJECT NO.: 883038/
 FILE NAME CONTACT: 388_125103_191674.dgn
 PLOT DRIVER: il_pdf_wmf.ctb
 PEN TABLE: p10tbl.tbl



1286 + 83.00
 CUT = 11.58
 FILL = 15.99
 TOPSOIL EXC = 4.04
 TOPSOIL PLACE = 0.00

1286 + 61.50
 CUT = 21.08
 FILL = 17.22
 TOPSOIL EXC = 8.05
 TOPSOIL PLACE = 0.51

1286 + 50.00
 CUT = 20.57
 FILL = 18.70
 TOPSOIL EXC = 9.32
 TOPSOIL PLACE = 0.78

ILLINOIS ROUTE 71

STATE OF ILLINOIS
 DEPARTMENT OF TRANSPORTATION

CROSS SECTIONS
 IL ROUTE 71

USER NAME: rbest	DESIGNED - JMR	REVISED -
	DRAWN - RCB	REVISED -
PLOT SCALE -	CHECKED - APS	REVISED -
PLOT DATE: 6/29/2020	DATE -	REVISED -

SCALE: SHEET OF SHEETS STA. 1286+50.00 TO STA. 1286+83.00

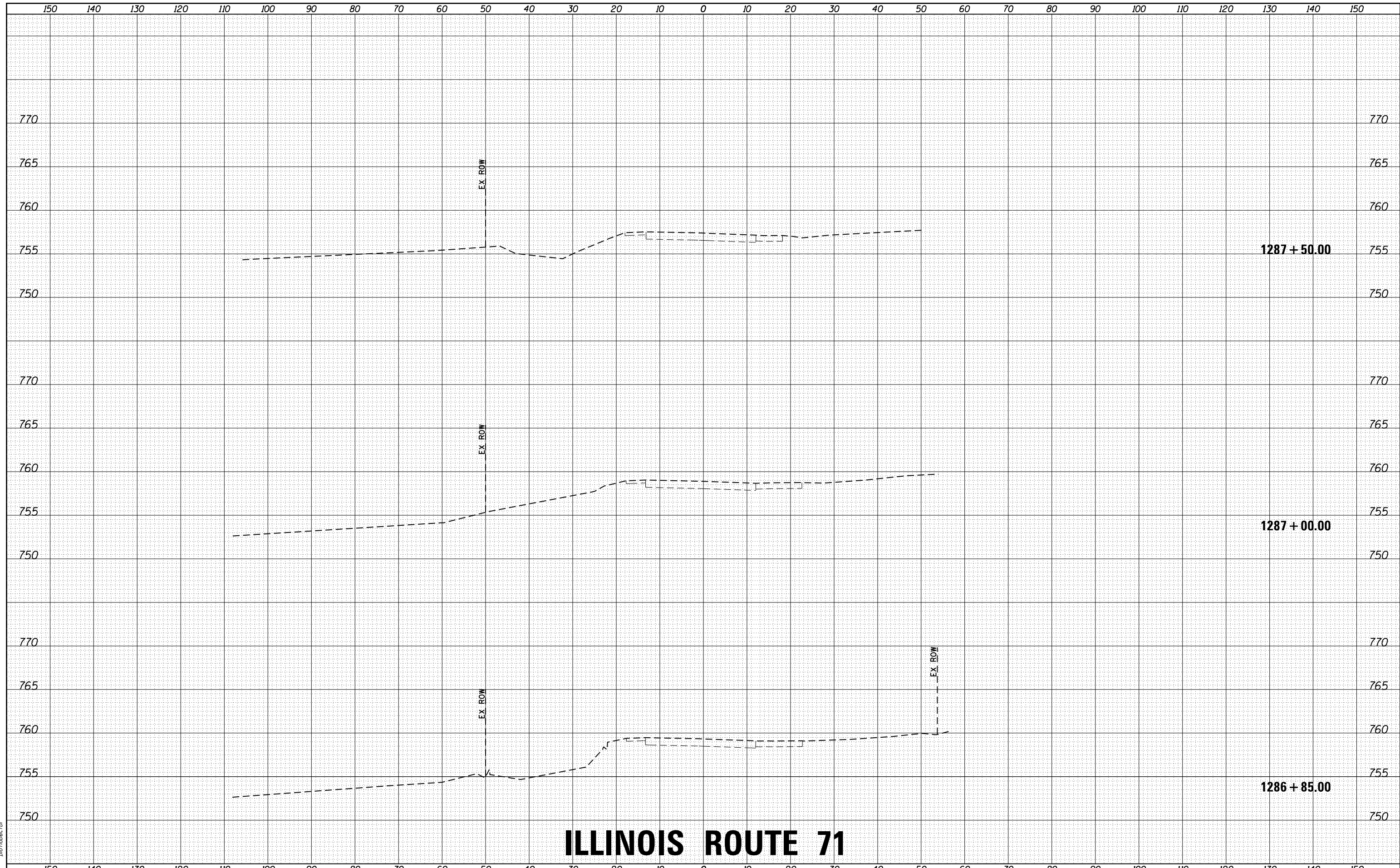
F.A.U. RTE.	SECTION NO.	COUNTY	TOTAL SHEETS	SHEET NO.
4000	19-00153-00-BR	KENDALL	485	428
FED. ROAD DIST. NO. ILLINOIS FED. AID PROJECT			CONTRACT NO. 87731	



DATE	
BY	
FINAL SURVEY NO.	
SURVEYED PLOTTED	
NOTE BOOK AREAS CHECKED	

DATE	
BY	
ORIGINAL SURVEY NO.	
SURVEYED PLOTTED	
NOTE BOOK AREAS CHECKED	

HRG PROJECT NO.: 883038/
 FILE NAME CONTACT: 38B_19-00153-00-00-01.dgn
 PLOT DRIVER: il_pdf_wrt.cpg
 PEN TABLE: p10tbl.tbl



ILLINOIS ROUTE 71



USER NAME: rbest
 PLOT SCALE:
 PLOT DATE: 6/29/2020

DESIGNED - JMR	REVISED -
DRAWN - RCB	REVISED -
CHECKED - APS	REVISED -
DATE -	REVISED -

STATE OF ILLINOIS
 DEPARTMENT OF TRANSPORTATION

CROSS SECTIONS
 IL ROUTE 71

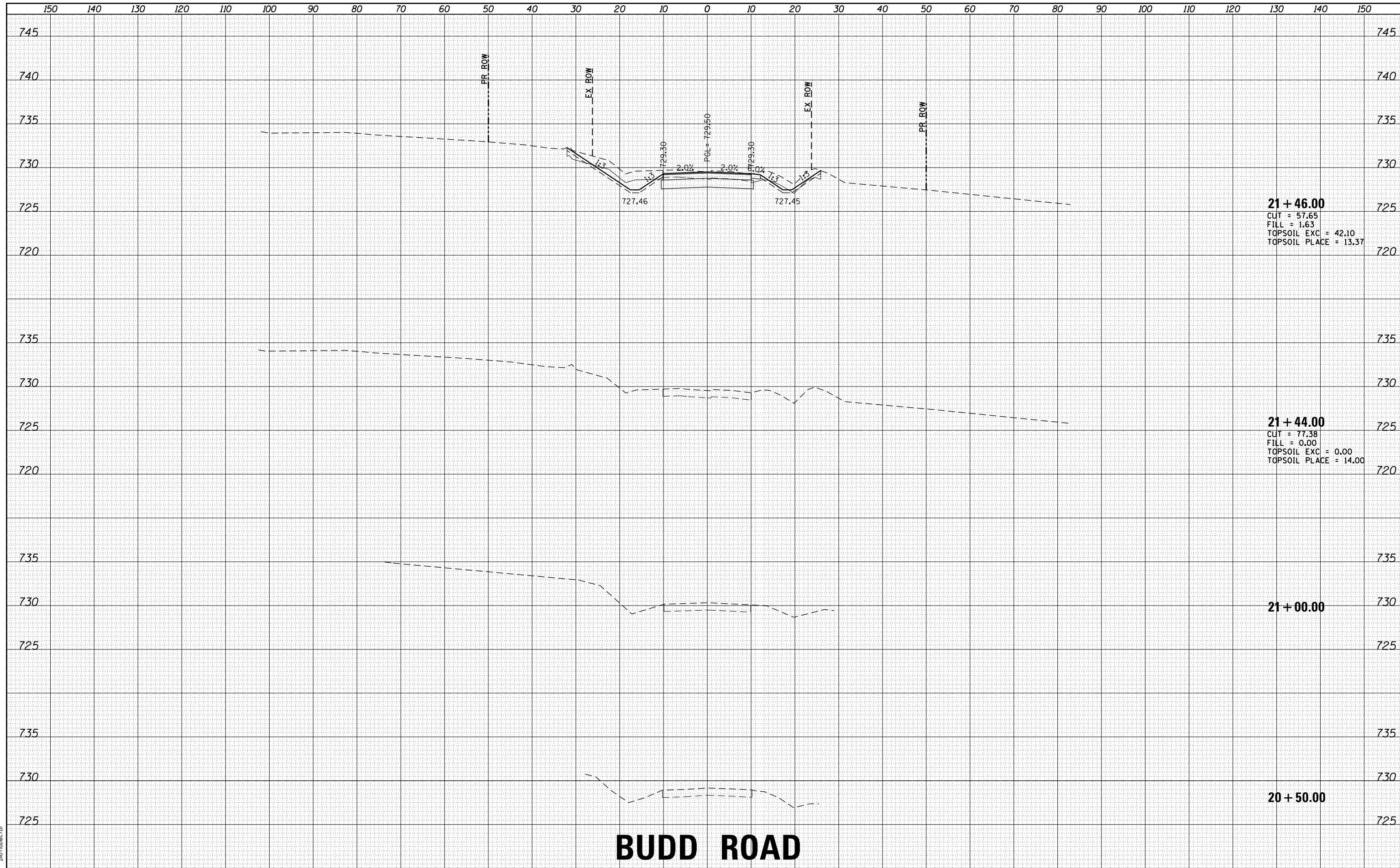
SCALE: SHEET OF SHEETS STA. 1286+85.00 TO STA. 1287+50.00

F.A.U. RTE.	SECTION NO.	COUNTY	TOTAL SHEETS	SHEET NO.
4000	19-00153-00-BR	KENDALL	485	429
FED. ROAD DIST. NO.			ILLINOIS FED. AID PROJECT	
			CONTRACT NO. 87731	

DATE	
BY	
FINAL SURVEY NO.	
SURVEYED	
PLOTTED	
TEMPLATE	
AREAS	
CHECKED	

DATE	
BY	
ORIGINAL SURVEY NO.	
SURVEYED	
PLOTTED	
TEMPLATE	
AREAS	
CHECKED	

HRG PROJECT NO.: 883038/
 FILE NAME: 19B_190153-00-BR.dgn
 PLOT DRIVER: il_caf_mwrtcf9
 PEN TABLE: p19tbl.tbl



BUDD ROAD



HRGreen.com
 Illinois Professional Design Firm
 #184-001322

USER NAME - rbest	DESIGNED - JMR	REVISED -
	DRAWN - RCB	REVISED -
PLOT SCALE -	CHECKED - APS	REVISED -
PLOT DATE - 6/29/2020	DATE -	REVISED -

STATE OF ILLINOIS
 DEPARTMENT OF TRANSPORTATION

CROSS SECTIONS
 BUDD ROAD

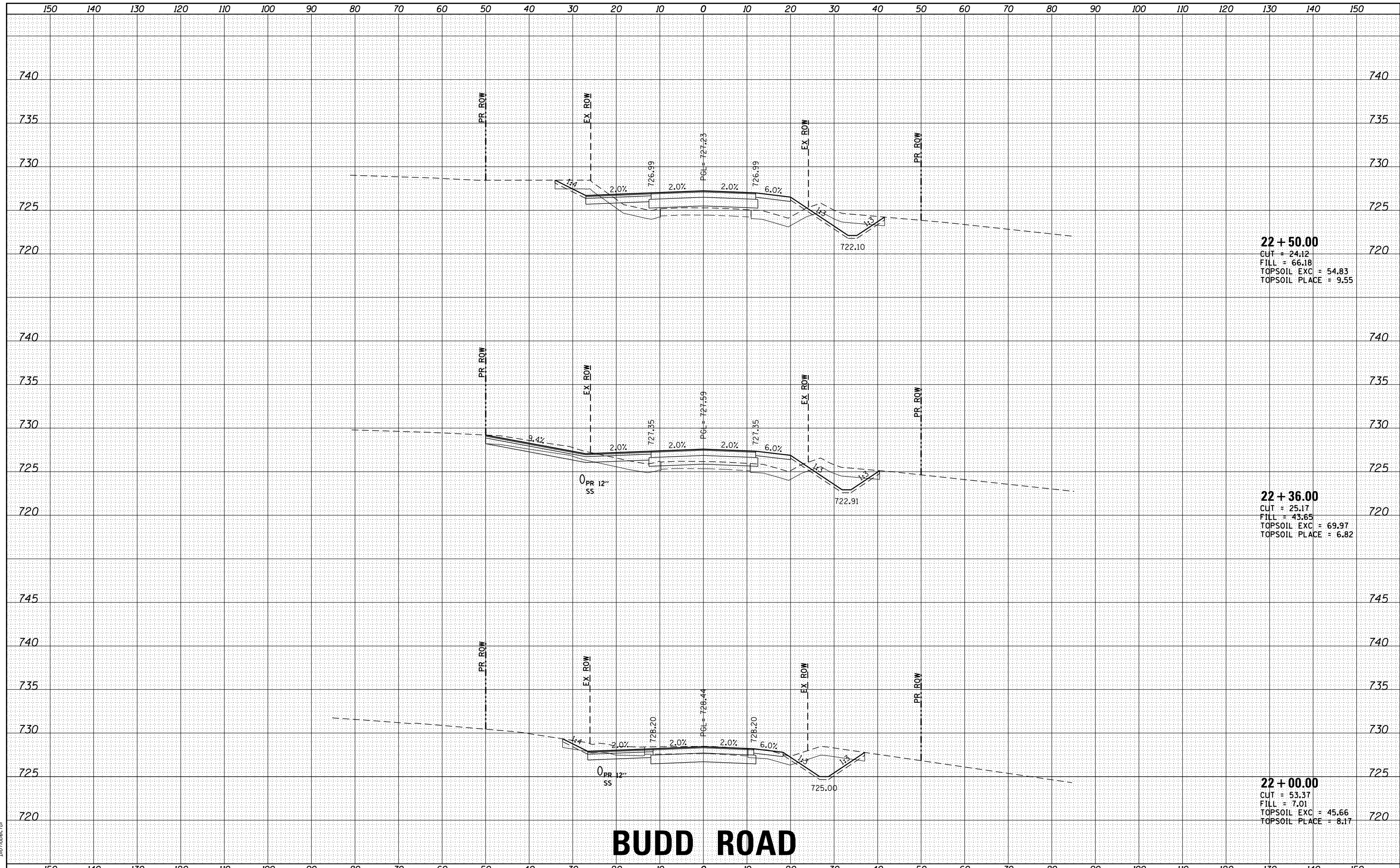
SCALE: SHEET OF SHEETS STA. 20+50.00 TO STA. 21+46.00

F.A.U. RTÉ.	SECTION NO.	COUNTY	TOTAL SHEETS	SHEET NO.
4000	19-00153-00-BR	KENDALL	485	430
FED. ROAD DIST. NO. ILLINOIS FED. AID PROJECT			CONTRACT NO. 87731	

DATE	
BY	
ORIGINAL SURVEY	SURVEYED
NOTE BOOK	PLOTTED
NO.	TEMPLATE
	AREAS
	CHECKED
	AREAS
	CHECKED

DATE	
BY	
ORIGINAL SURVEY	SURVEYED
NOTE BOOK	PLOTTED
NO.	TEMPLATE
	AREAS
	CHECKED
	AREAS
	CHECKED

HRG PROJECT NO.: 883038/
 FILE NAME: 19-00153-00-BR.dwg
 PLOT DRIVER: il_pdf_wrt.cpg
 PEN TABLE: p10.tbl

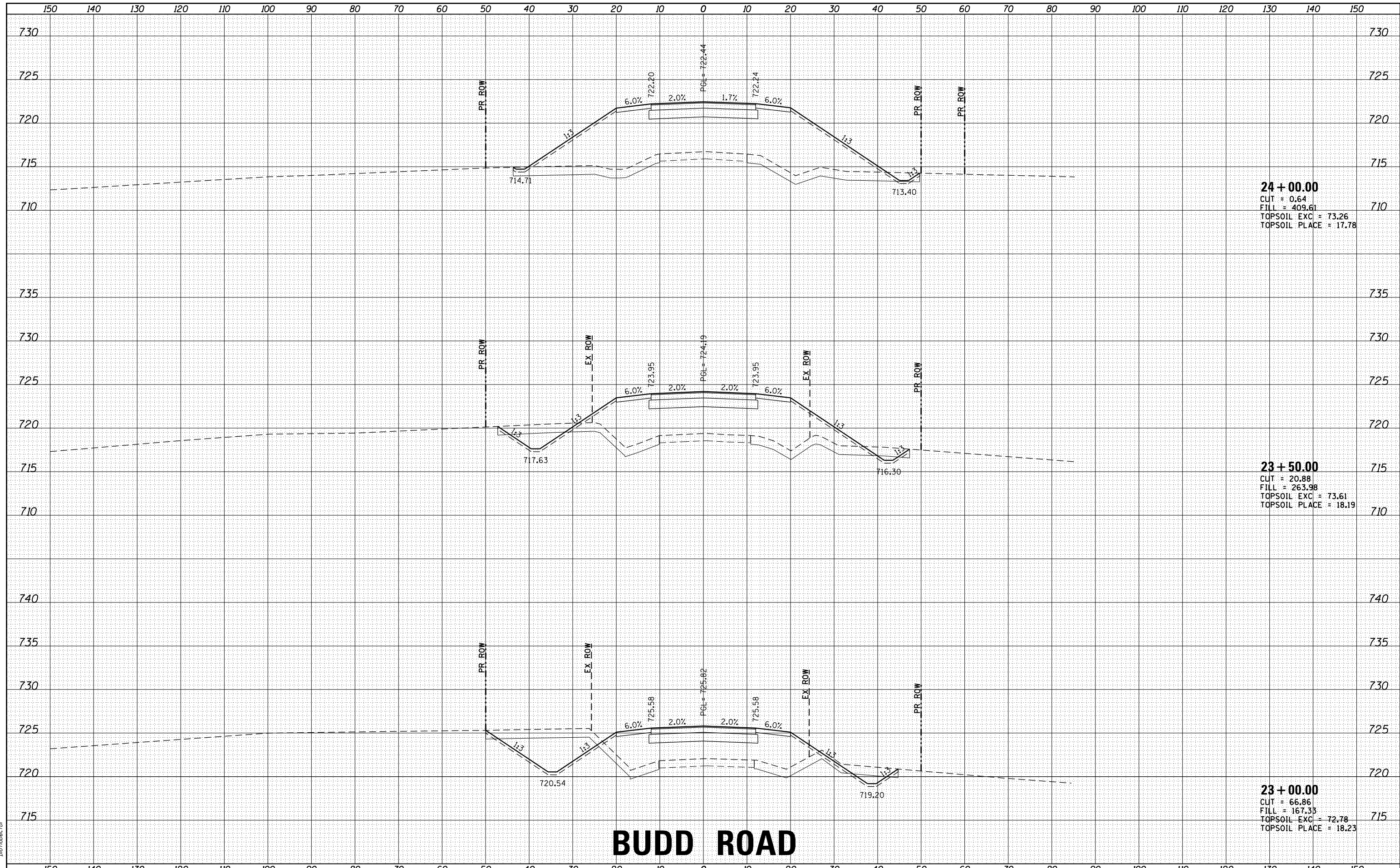


HRGreen.com Illinois Professional Design Firm #184-001322	USER NAME: rbest	DESIGNED - JMR	REVISIED -	STATE OF ILLINOIS DEPARTMENT OF TRANSPORTATION	CROSS SECTIONS BUDD ROAD		F.A.U. RTE.	SECTION NO.	COUNTY	TOTAL SHEETS	SHEET NO.	
HRGreen	PLOT SCALE:	DRAWN - RCB	REVISIED -		SCALE:	SHEET	OF	SHEETS	STA. 22+00.00	TO STA. 22+50.00	485	432
	PLOT DATE: 6/29/2020	CHECKED - APS	REVISIED -								CONTRACT NO.	87731
		DATE -	REVISIED -								FED. ROAD DIST. NO.	ILLINOIS FED. AID PROJECT

DATE	
BY	
ORIGINAL SURVEY NO.	
SURVEYED	
PLOTTED	
TEMPLATE	
AREAS	
CHECKED	
AREAS	
CHECKED	

DATE	
BY	
ORIGINAL SURVEY NO.	
SURVEYED	
PLOTTED	
TEMPLATE	
AREAS	
CHECKED	
AREAS	
CHECKED	

HRG PROJECT NO.: 883038/
 FILE NAME: 38B_19-00153-00-00.dgn
 PLOT DRIVER: il_caf_wprtcfg
 PEN TABLE: p10tbl.tbl



24 + 00.00
 CUT = 0.64
 FILL = 409.61
 TOPSOIL EXC = 73.26
 TOPSOIL PLACE = 17.78

23 + 50.00
 CUT = 20.88
 FILL = 263.98
 TOPSOIL EXC = 73.61
 TOPSOIL PLACE = 18.19

23 + 00.00
 CUT = 66.86
 FILL = 167.33
 TOPSOIL EXC = 72.78
 TOPSOIL PLACE = 18.23

BUDD ROAD

STATE OF ILLINOIS
 DEPARTMENT OF TRANSPORTATION

CROSS SECTIONS
 BUDD ROAD



USER NAME: rbest
 DESIGNED: JMR
 DRAWN: RCB
 CHECKED: APS
 DATE: 6/29/2020

REVISIED: -
 REVISIED: -
 REVISIED: -
 REVISIED: -

REVISIED: -
 REVISIED: -
 REVISIED: -

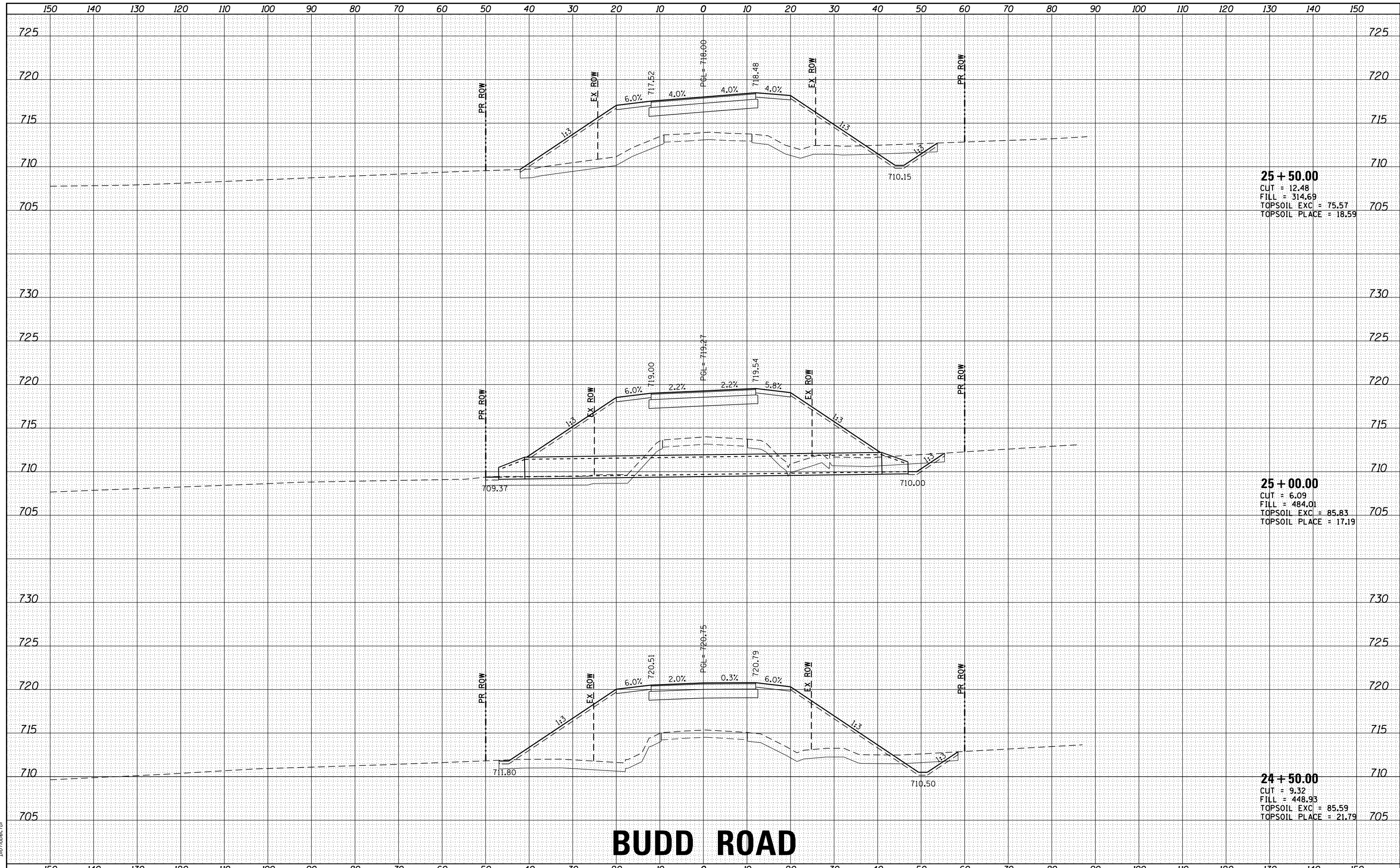
SCALE: SHEET OF SHEETS STA. 23+00.00 TO STA. 24+00.00

F.A.U. RTE. SECTION NO. COUNTY TOTAL SHEETS SHEET NO.
 4000 19-00153-00-BR KENDALL 485 433
 FED. ROAD DIST. NO. ILLINOIS FED. AID PROJECT CONTRACT NO. 87731

DATE	
BY	
FINAL SURVEY NO.	
SURVEYED PLOTTED AREAS CHECKED	
NOTE BOOK NO.	

DATE	
BY	
ORIGINAL SURVEY NO.	
SURVEYED PLOTTED AREAS CHECKED	
NOTE BOOK NO.	

HRG PROJECT NO: 883038/
 FILE NAME: 19-00153-00-BR.dwg
 PLOT DRIVER: ilpdfwprtcfg
 PEN TABLE: plottbl.tbl



25 + 50.00
 CUT = 12.48
 FILL = 314.69
 TOPSOIL EXC = 75.57
 TOPSOIL PLACE = 18.59

25 + 00.00
 CUT = 6.09
 FILL = 484.01
 TOPSOIL EXC = 85.83
 TOPSOIL PLACE = 17.19

24 + 50.00
 CUT = 9.32
 FILL = 448.93
 TOPSOIL EXC = 85.59
 TOPSOIL PLACE = 21.79

BUDD ROAD

STATE OF ILLINOIS
 DEPARTMENT OF TRANSPORTATION

CROSS SECTIONS
 BUDD ROAD



USER NAME: rbest
 DESIGNED: JMR
 DRAWN: RCB
 CHECKED: APS
 DATE: 6/29/2020

DESIGNED	-	JMR	REVISED	-
DRAWN	-	RCB	REVISED	-
CHECKED	-	APS	REVISED	-
DATE	-		REVISED	-

SCALE: SHEET OF SHEETS STA. 24+50.00 TO STA. 25+50.00

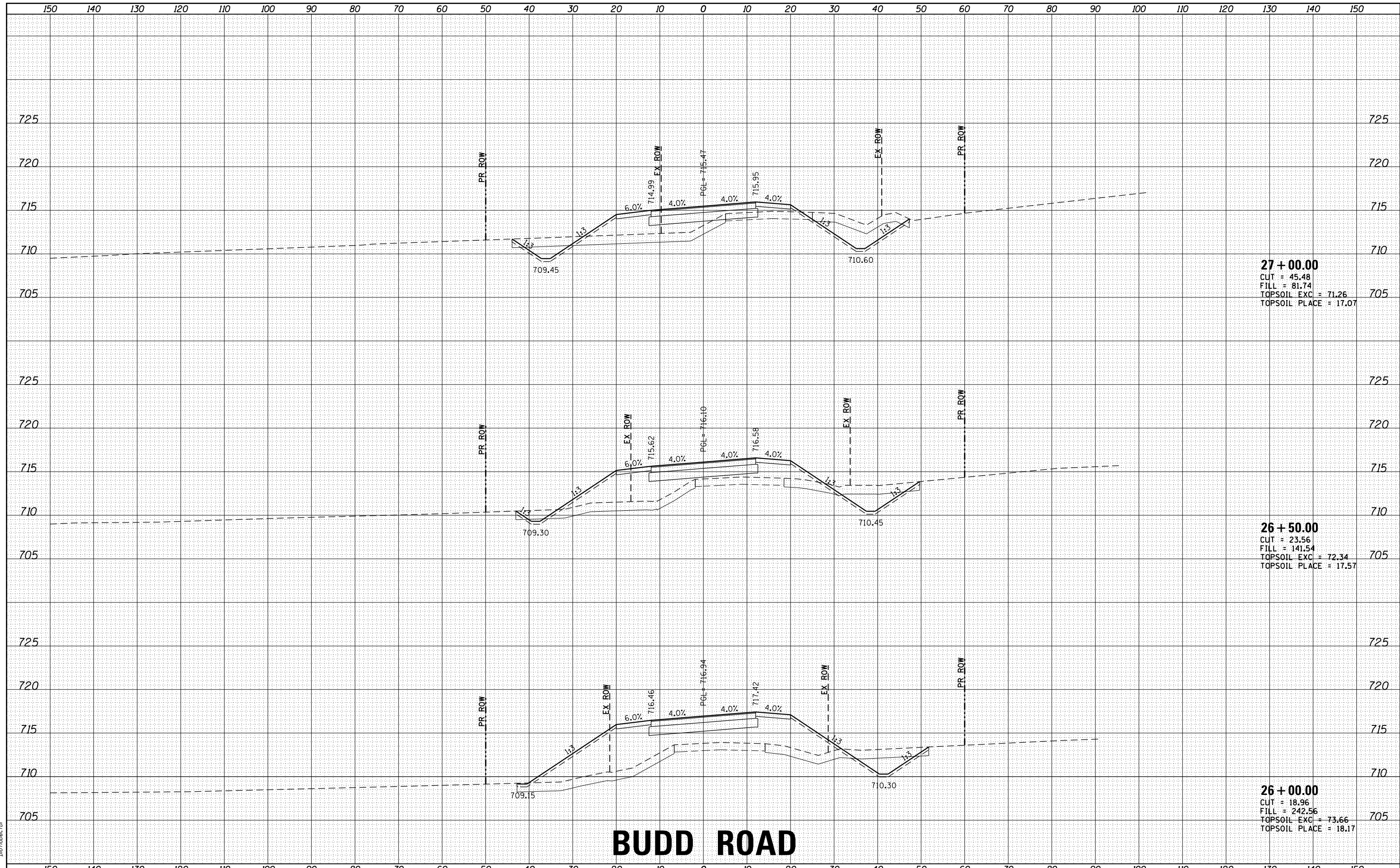
F.A.U. RTE.	SECTION NO.	COUNTY	TOTAL SHEETS	SHEET NO.
4000	19-00153-00-BR	KENDALL	485	434

CONTRACT NO. 87731
 FED. ROAD DIST. NO. ILLINOIS FED. AID PROJECT

DATE	
BY	
FINAL SURVEY	SURVEYED
NOTE BOOK	PLOTTED
NO.	TEMPLATE
	AREAS
	CHECKED

DATE	
BY	
ORIGINAL SURVEY	SURVEYED
NOTE BOOK	PLOTTED
NO.	TEMPLATE
	AREAS
	CHECKED

HRG PROJECT NO.: 883038/
 FILE NAME: 19-00153-00-BR.dwg
 PLOT DRIVER: ilpdfwprtcfg
 PEN TABLE: p10tbl.tbl



27 + 00.00
 CUT = 45.48
 FILL = 81.74
 TOPSOIL EXC = 71.26
 TOPSOIL PLACE = 17.07

26 + 50.00
 CUT = 23.56
 FILL = 141.54
 TOPSOIL EXC = 72.34
 TOPSOIL PLACE = 17.57

26 + 00.00
 CUT = 18.96
 FILL = 242.56
 TOPSOIL EXC = 73.66
 TOPSOIL PLACE = 18.17

BUDD ROAD

STATE OF ILLINOIS
 DEPARTMENT OF TRANSPORTATION

CROSS SECTIONS
 BUDD ROAD

SCALE: SHEET OF SHEETS STA. 26+00.00 TO STA. 27+00.00

USER NAME	- rbest	DESIGNED	- JMR	REVISED	-
		DRAWN	- RCB	REVISED	-
PLOT SCALE	-	CHECKED	- APS	REVISED	-
PLOT DATE	- 6/29/2020	DATE	-	REVISED	-

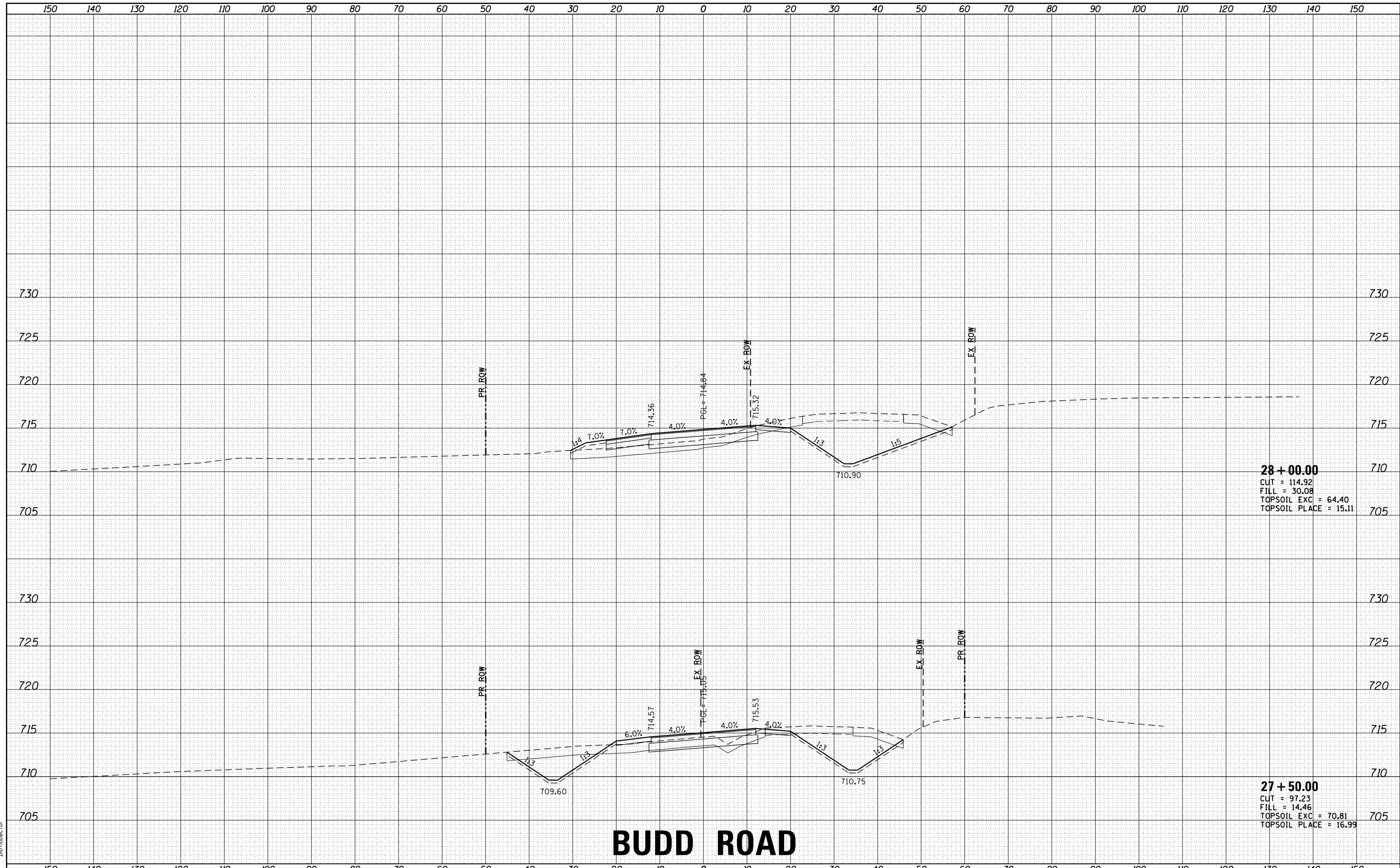
F.A.U. RTE.	SECTION NO.	COUNTY	TOTAL SHEETS	SHEET NO.
4000	19-00153-00-BR	KENDALL	485	435
FED. ROAD DIST. NO.			ILLINOIS FED. AID PROJECT	CONTRACT NO. 87731



DATE	
BY	
FINAL SURVEY NO.	
SURVEYED AREAS	CHECKED
PLOTTED TEMPLATE	
NOTE BOOK NO.	

DATE	
BY	
ORIGINAL SURVEY NO.	
SURVEYED AREAS	CHECKED
PLOTTED TEMPLATE	
NOTE BOOK NO.	

HRG PROJECT NO.: 883038/
 FILE NAME: 38B_19-00153-00-BR.dgn
 PLOT DRIVER: il_pdf_wrtcf9
 PEN TABLE: plottbl.tbl



BUDD ROAD



USER NAME: rbest
 PLOT SCALE:
 PLOT DATE: 6/29/2020

DESIGNED - JMR	REVISED -
DRAWN - RCB	REVISED -
CHECKED - APS	REVISED -
DATE -	REVISED -

STATE OF ILLINOIS
 DEPARTMENT OF TRANSPORTATION

CROSS SECTIONS
 BUDD ROAD

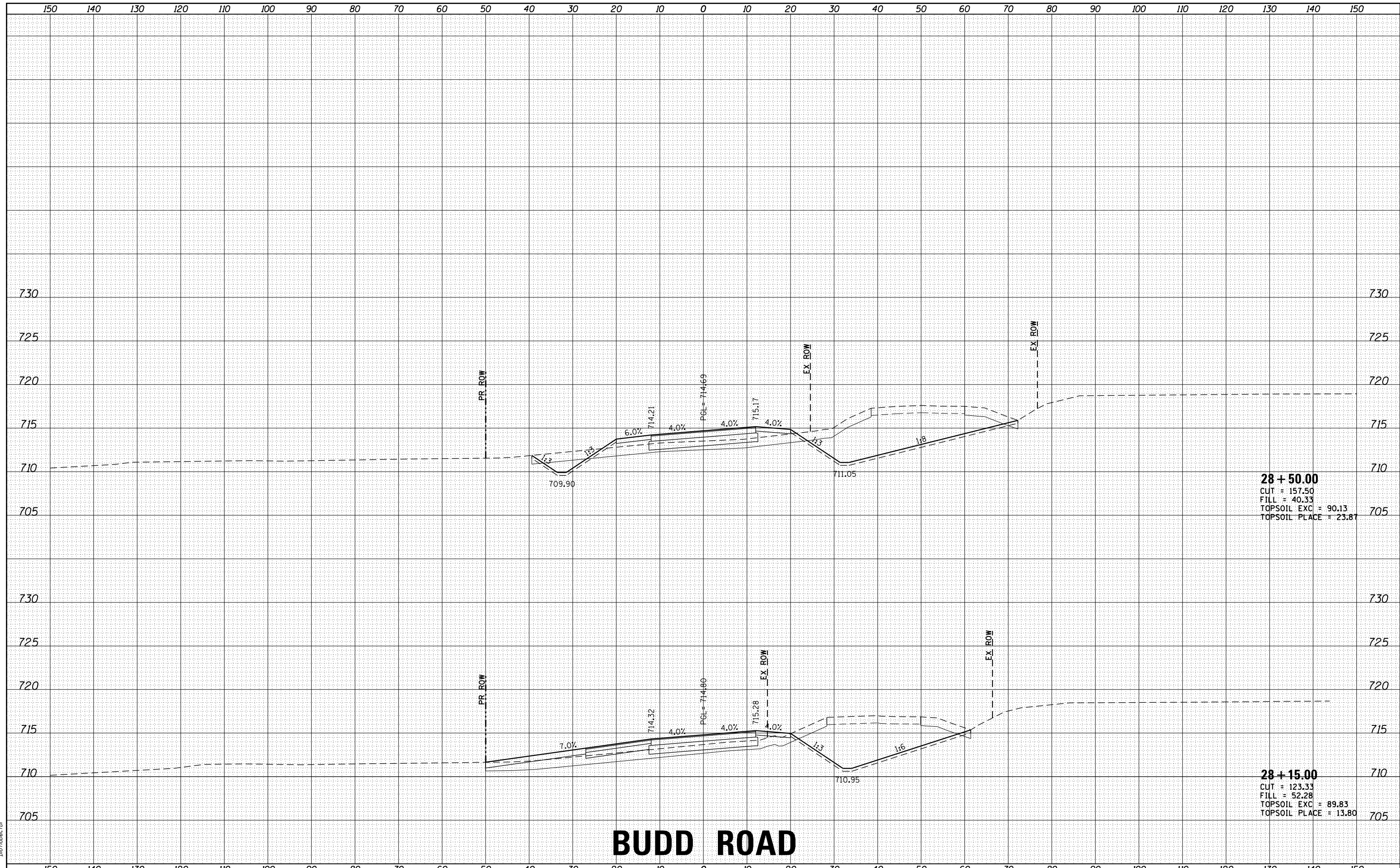
SCALE: SHEET OF SHEETS STA. 27+50.00 TO STA. 28+00.00

F.A.U. RTE.	SECTION NO.	COUNTY	TOTAL SHEETS	SHEET NO.
4000	19-00153-00-BR	KENDALL	485	436
FED. ROAD DIST. NO.			ILLINOIS FED. AID PROJECT	
			CONTRACT NO. 87731	

DATE	
BY	
FINAL SURVEY NO.	
SURVEYED AREAS	CHECKED
PLOTTED TEMPLATE	
NOTE BOOK NO.	
AREAS CHECKED	

DATE	
BY	
ORIGINAL SURVEY NO.	
SURVEYED AREAS	CHECKED
PLOTTED TEMPLATE	
NOTE BOOK NO.	
AREAS CHECKED	

HRG PROJECT NO: 883038/
 FILE NAME CONTACT: 38B_19-00153-00-00.dgn
 PLOT DRIVER: il_pdf_wrt.cpg
 PEN TABLE: plottbl.tbl



28 + 50.00
 CUT = 157.50
 FILL = 40.33
 TOPSOIL EXC = 90.13
 TOPSOIL PLACE = 23.87

28 + 15.00
 CUT = 123.33
 FILL = 52.28
 TOPSOIL EXC = 89.83
 TOPSOIL PLACE = 13.80

BUDD ROAD

STATE OF ILLINOIS
 DEPARTMENT OF TRANSPORTATION

CROSS SECTIONS
 BUDD ROAD



USER NAME: rbest
 DESIGNED: JMR
 DRAWN: RCB
 CHECKED: APS
 DATE: 6/29/2020

REVISIED: -
 REVISIED: -
 REVISIED: -
 REVISIED: -

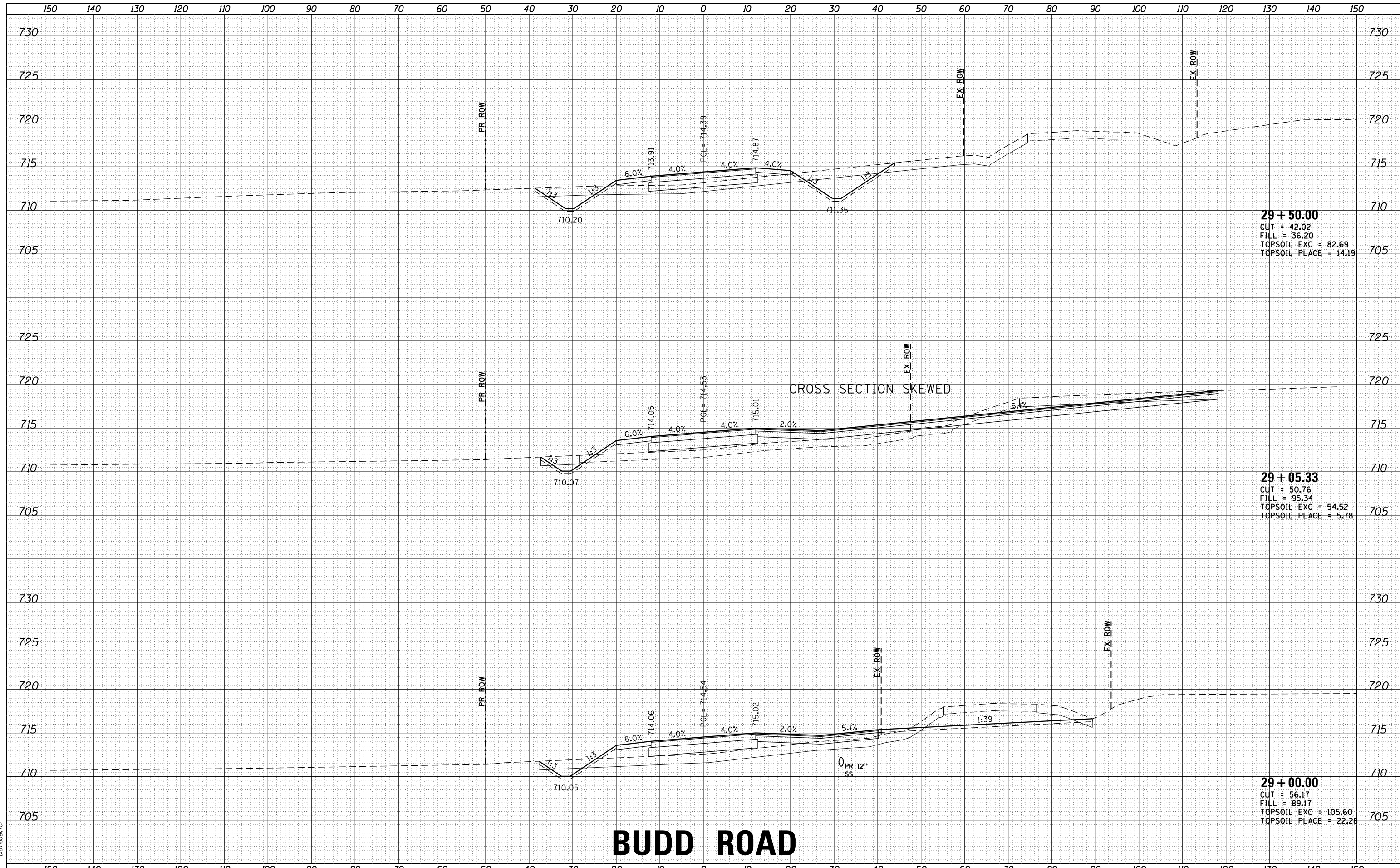
SCALE: SHEET OF SHEETS
 STA. 28+15.00 TO STA. 28+50.00

F.A.U. RTE.	SECTION NO.	COUNTY	TOTAL SHEETS	SHEET NO.
4000	19-00153-00-BR	KENDALL	485	437
FED. ROAD DIST. NO. ILLINOIS FED. AID PROJECT			CONTRACT NO. 87731	

DATE	
BY	
FINAL SURVEY	SURVEYED
NOTE BOOK	PLOTTED
NO.	TEMPLATE
	AREAS
	CHECKED

DATE	
BY	
ORIGINAL SURVEY	SURVEYED
NOTE BOOK	PLOTTED
NO.	TEMPLATE
	AREAS
	CHECKED

HRG PROJECT NO.: 883038/
 FILE NAME: 38B_19-00153-00-BR.dgn
 PLOT DRIVER: il_pdf_wrtcf9
 PEN TABLE: p10tbl.tbl



29 + 50.00
 CUT = 42.02
 FILL = 36.20
 TOPSOIL EXC = 82.69
 TOPSOIL PLACE = 14.19

29 + 05.33
 CUT = 50.76
 FILL = 95.34
 TOPSOIL EXC = 54.52
 TOPSOIL PLACE = 5.78

29 + 00.00
 CUT = 56.17
 FILL = 89.17
 TOPSOIL EXC = 105.60
 TOPSOIL PLACE = 22.28

BUDD ROAD

STATE OF ILLINOIS
 DEPARTMENT OF TRANSPORTATION

CROSS SECTIONS
 BUDD ROAD

USER NAME	- rbest	DESIGNED	- JMR	REVISED	-
		DRAWN	- RCB	REVISED	-
PLOT SCALE	-	CHECKED	- APS	REVISED	-
PLOT DATE	- 6/29/2020	DATE	-	REVISED	-

SCALE: SHEET OF SHEETS STA. 29+00.00 TO STA. 29+50.00

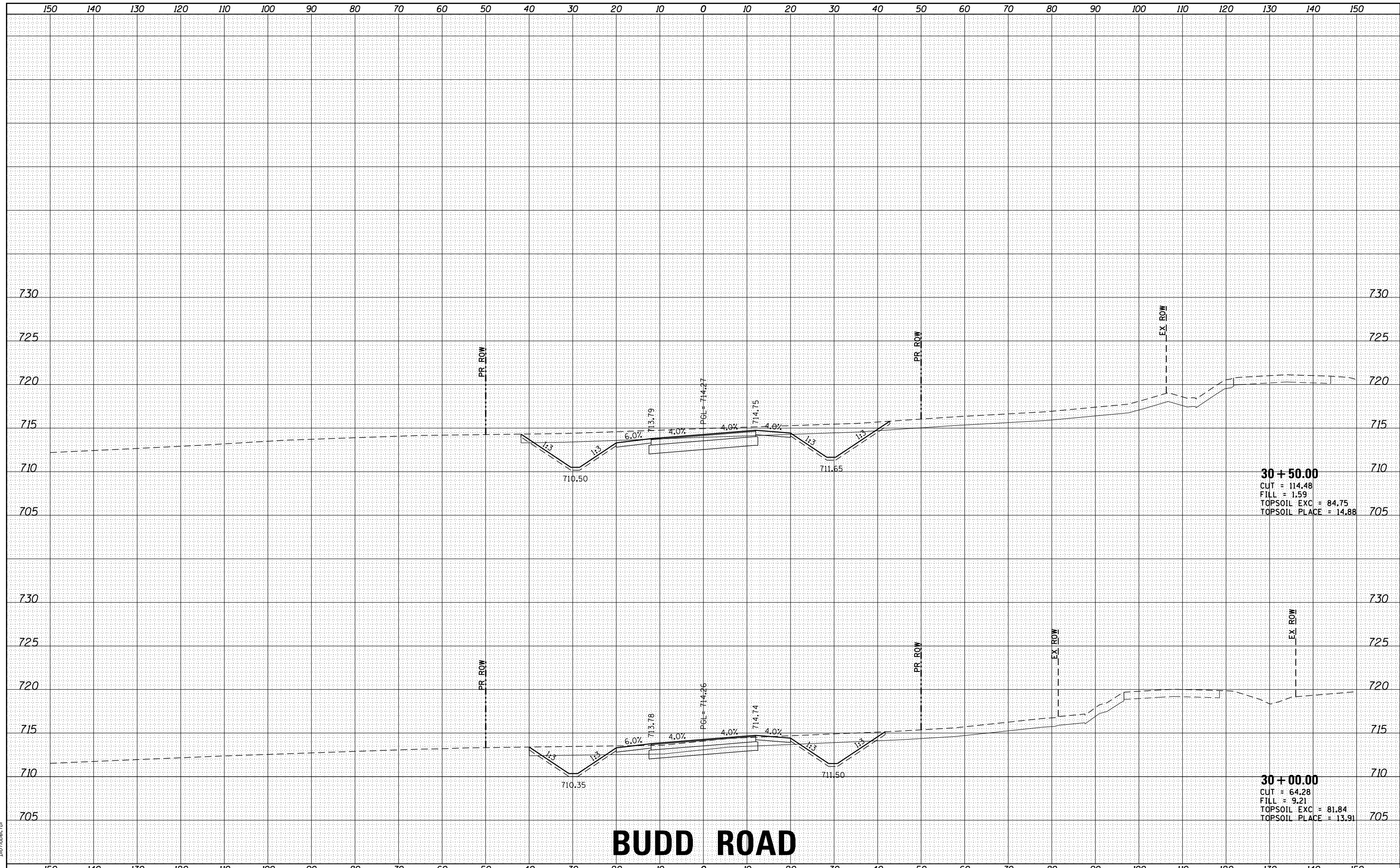
F.A.U. RTE.	SECTION NO.	COUNTY	TOTAL SHEETS	SHEET NO.
4000	19-00153-00-BR	KENDALL	485	438
FED. ROAD DIST. NO. ILLINOIS FED. AID PROJECT			CONTRACT NO. 87731	



FINAL SURVEY NO.	SURVEYED	DATE
NOTE BOOK NO.	PLOTTED	
	TEMPLATE	
	AREAS	
	CHECKED	

ORIGINAL SURVEY NO.	SURVEYED	DATE
NOTE BOOK NO.	PLOTTED	
	TEMPLATE	
	AREAS	
	CHECKED	

HRG PROJECT NO.: 883038/
 FILE NAME: 38B_19-00153-00-BR.dgn
 PLOT DRIVER: il_pdf_wrt.cpg
 PEN TABLE: plottbl.tbl



BUDD ROAD



USER NAME: rbest
 PLOT SCALE:
 PLOT DATE: 6/29/2020

DESIGNED - JMR	REVISED -
DRAWN - RCB	REVISED -
CHECKED - APS	REVISED -
DATE -	REVISED -

STATE OF ILLINOIS
 DEPARTMENT OF TRANSPORTATION

CROSS SECTIONS
 BUDD ROAD

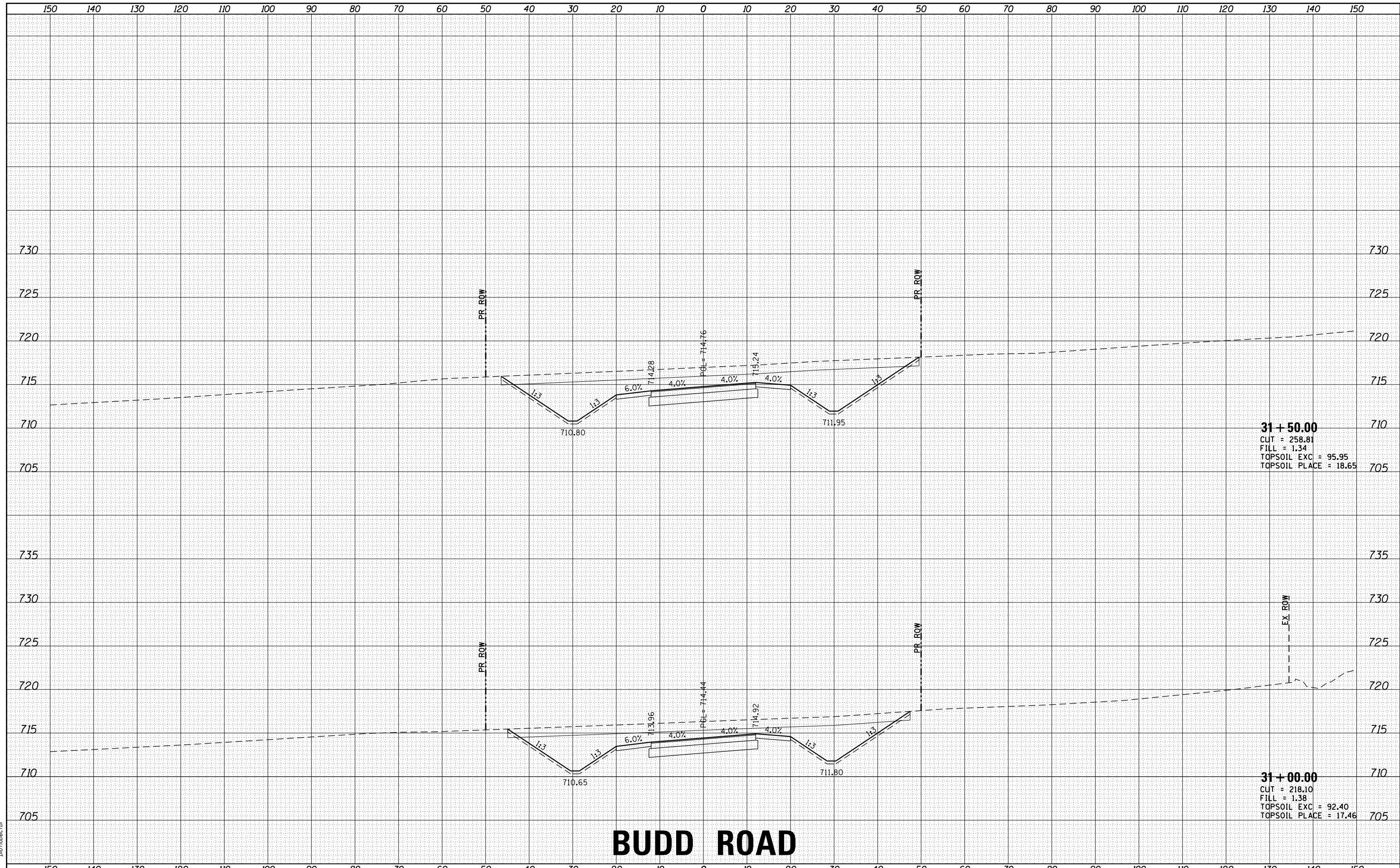
SCALE: SHEET OF SHEETS STA. 30+00.00 TO STA. 30+50.00

F.A.U. RTE.	SECTION NO.	COUNTY	TOTAL SHEETS	SHEET NO.
4000	19-00153-00-BR	KENDALL	485	439
FED. ROAD DIST. NO.			ILLINOIS FED. AID PROJECT	
			CONTRACT NO. 87731	

DATE	
BY	
FINAL SURVEY	SURVEYED
NOTE BOOK	PLOTTED
NO.	TEMPLATE
	AREAS
	CHECKED

DATE	
BY	
ORIGINAL SURVEY	SURVEYED
NOTE BOOK	PLOTTED
NO.	TEMPLATE
	AREAS
	CHECKED

HRG PROJECT NO.: 883038/
 FILE NAME CONTACT: 38B_38B_38B_38B.dgn
 PLOT DRIVER: il_pdf_wrtcf9
 PEN TABLE: plottbl.tbl



31 + 50.00
 CUT = 258.81
 FILL = 1.34
 TOPSOIL EXC = 95.95
 TOPSOIL PLACE = 18.65

31 + 00.00
 CUT = 218.10
 FILL = 1.38
 TOPSOIL EXC = 92.40
 TOPSOIL PLACE = 17.46

BUDD ROAD

STATE OF ILLINOIS
 DEPARTMENT OF TRANSPORTATION

CROSS SECTIONS
 BUDD ROAD

USER NAME - rbest	DESIGNED - JMR	REVISED -
	DRAWN - RCB	REVISED -
PLOT SCALE -	CHECKED - APS	REVISED -
PLOT DATE - 6/29/2020	DATE -	REVISED -

SCALE: SHEET OF SHEETS STA. 31+00.00 TO STA. 31+50.00

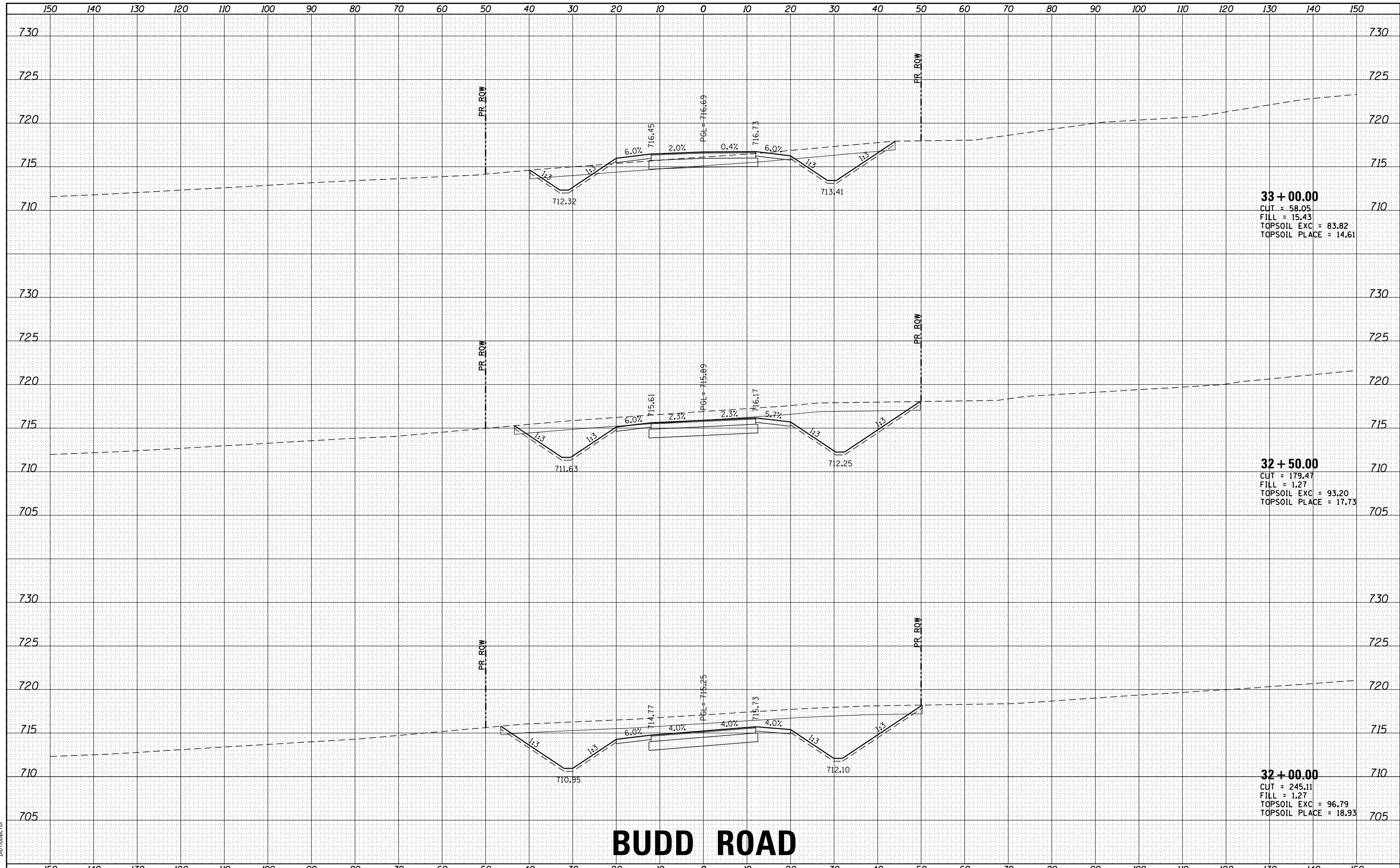
F.A.U. RTE.	SECTION NO.	COUNTY	TOTAL SHEETS	SHEET NO.
4000	19-00153-00-BR	KENDALL	485	440
FED. ROAD DIST. NO. ILLINOIS FED. AID PROJECT			CONTRACT NO. 87731	



DATE	
BY	
FINAL SURVEY NO.	
SURVEYED AREAS CHECKED	
PLOTTED TEMPLATE	
NOTE BOOK NO.	

DATE	
BY	
ORIGINAL SURVEY NO.	
SURVEYED AREAS CHECKED	
PLOTTED TEMPLATE	
NOTE BOOK NO.	

HRG PROJECT NO.: 883038/
 FILE NAME: 38B_3851004_Budd.dgn
 PLOT DRIVER: il_caf_mw.ctb
 PEN TABLE: p10.tbl



33 + 00.00
 CUT = 58.05
 FILL = 15.43
 TOPSOIL EXC = 83.82
 TOPSOIL PLACE = 14.61

32 + 50.00
 CUT = 179.47
 FILL = 1.27
 TOPSOIL EXC = 93.20
 TOPSOIL PLACE = 17.73

32 + 00.00
 CUT = 245.11
 FILL = 1.27
 TOPSOIL EXC = 96.79
 TOPSOIL PLACE = 18.93

BUDD ROAD

STATE OF ILLINOIS
 DEPARTMENT OF TRANSPORTATION

CROSS SECTIONS
 BUDD ROAD



USER NAME: rbest
 DESIGNED: JMR
 DRAWN: RCB
 CHECKED: APS
 DATE: 6/29/2020

REVISIED: -
 REVISIED: -
 REVISIED: -
 REVISIED: -

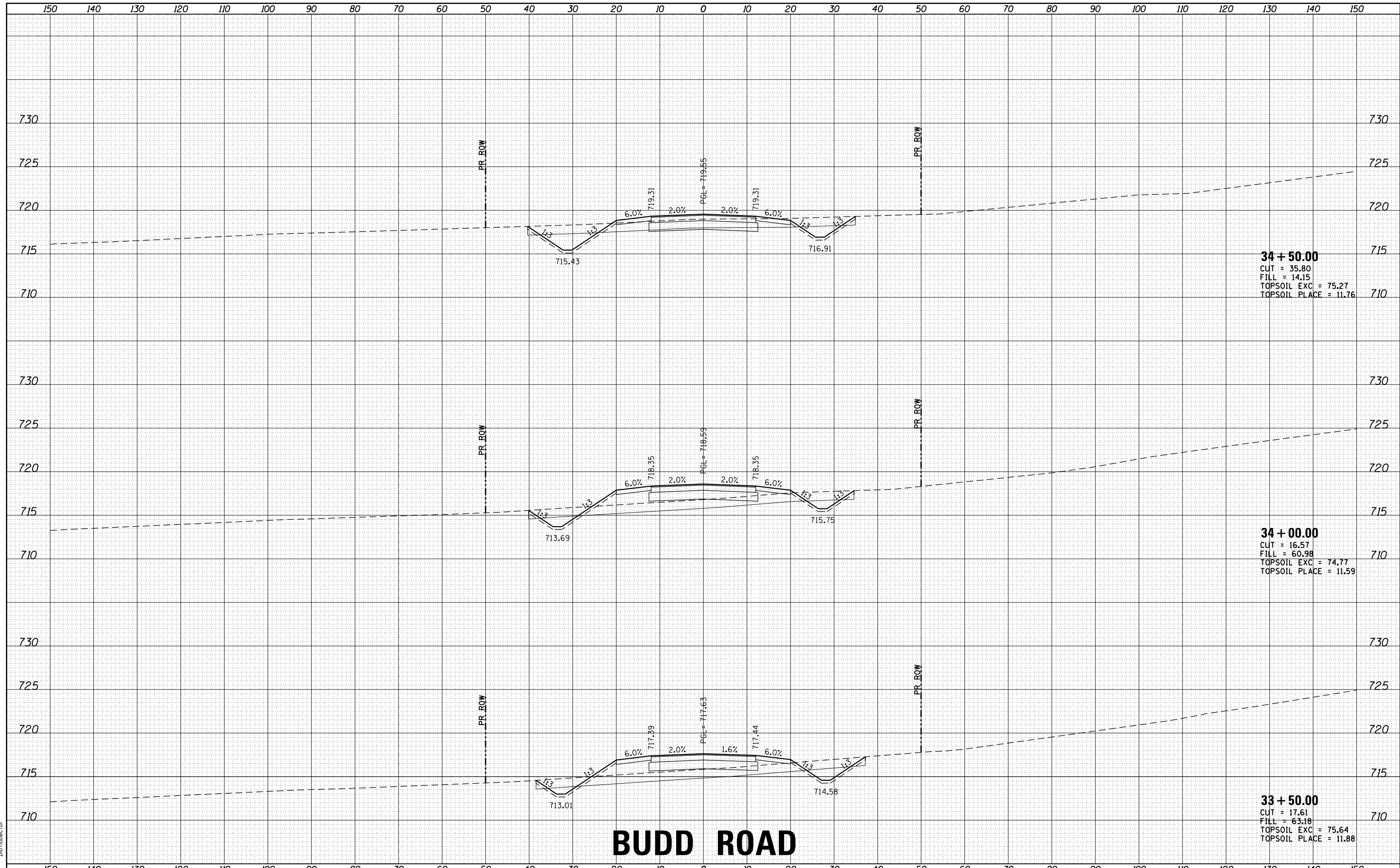
SCALE: 4000
 SHEET OF SHEETS: 485 OF 441
 STA. 32+00.00 TO STA. 33+00.00

F.A.U. RTE.	SECTION NO.	COUNTY	TOTAL SHEETS	SHEET NO.
4000	19-00153-00-BR	KENDALL	485	441
FED. ROAD DIST. NO. ILLINOIS FED. AID PROJECT			CONTRACT NO. 87731	

DATE	
BY	
SURVEYED	
PLOTTED	
TEMPLATE	
AREAS	
CHECKED	
FINAL SURVEY	
NOTE BOOK	
NO.	

DATE	
BY	
SURVEYED	
PLOTTED	
TEMPLATE	
AREAS	
CHECKED	
ORIGINAL SURVEY	
NOTE BOOK	
NO.	

HRG PROJECT NO.: 883038/
 FILE NAME: 38B_19-00153-00-BR.dgn
 PLOT DRIVER: ilpdfwprtcfg
 PEN TABLE: p10tbl.tbl



34 + 50.00
 CUT = 35.80
 FILL = 14.15
 TOPSOIL EXC = 75.27
 TOPSOIL PLACE = 11.76

34 + 00.00
 CUT = 16.57
 FILL = 60.98
 TOPSOIL EXC = 74.77
 TOPSOIL PLACE = 11.59

33 + 50.00
 CUT = 17.61
 FILL = 63.18
 TOPSOIL EXC = 75.64
 TOPSOIL PLACE = 11.88

BUDD ROAD

STATE OF ILLINOIS
 DEPARTMENT OF TRANSPORTATION

CROSS SECTIONS
 BUDD ROAD



USER NAME: rbest
 PLOT SCALE: -
 PLOT DATE: 6/29/2020

DESIGNED - JMR	REVISED -
DRAWN - RCB	REVISED -
CHECKED - APS	REVISED -
DATE -	REVISED -

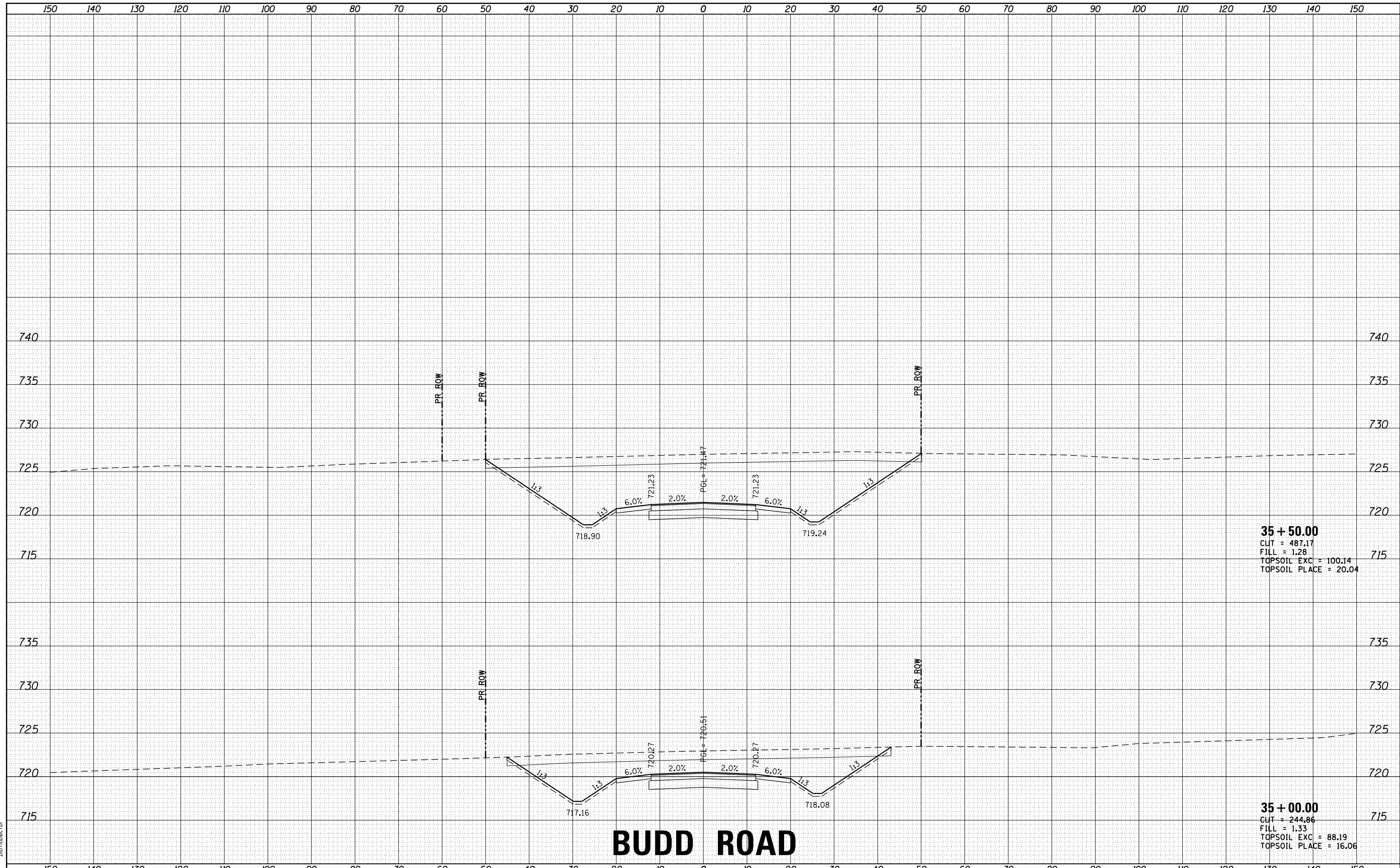
SCALE: SHEET OF SHEETS STA. 33+50.00 TO STA. 34+50.00

F.A.U. RTE.	SECTION NO.	COUNTY	TOTAL SHEETS	SHEET NO.
4000	19-00153-00-BR	KENDALL	485	442
FED. ROAD DIST. NO. ILLINOIS FED. AID PROJECT			CONTRACT NO. 87731	

FINAL SURVEY NO.	
SURVEYED	
PLOTTED	
TEMPLATE	
AREAS	
CHECKED	

ORIGINAL SURVEY NO.	
SURVEYED	
PLOTTED	
TEMPLATE	
AREAS	
CHECKED	

HRG PROJECT NO.: 883038/
 FILE NAME: 38B_19-00153-00-BR.dgn
 PLOT DRIVER: il_caf_mw.ctb
 PEN TABLE: p10.tbl



35 + 50.00
 CUT = 487.17
 FILL = 1.28
 TOPSOIL EXC = 100.14
 TOPSOIL PLACE = 20.04

35 + 00.00
 CUT = 244.86
 FILL = 1.33
 TOPSOIL EXC = 88.19
 TOPSOIL PLACE = 16.06

BUDD ROAD

STATE OF ILLINOIS
 DEPARTMENT OF TRANSPORTATION

CROSS SECTIONS
 BUDD ROAD



USER NAME: rbest
 PLOT SCALE:
 PLOT DATE: 6/29/2020

DESIGNED - JMR	REVISED -
DRAWN - RCB	REVISED -
CHECKED - APS	REVISED -
DATE -	REVISED -

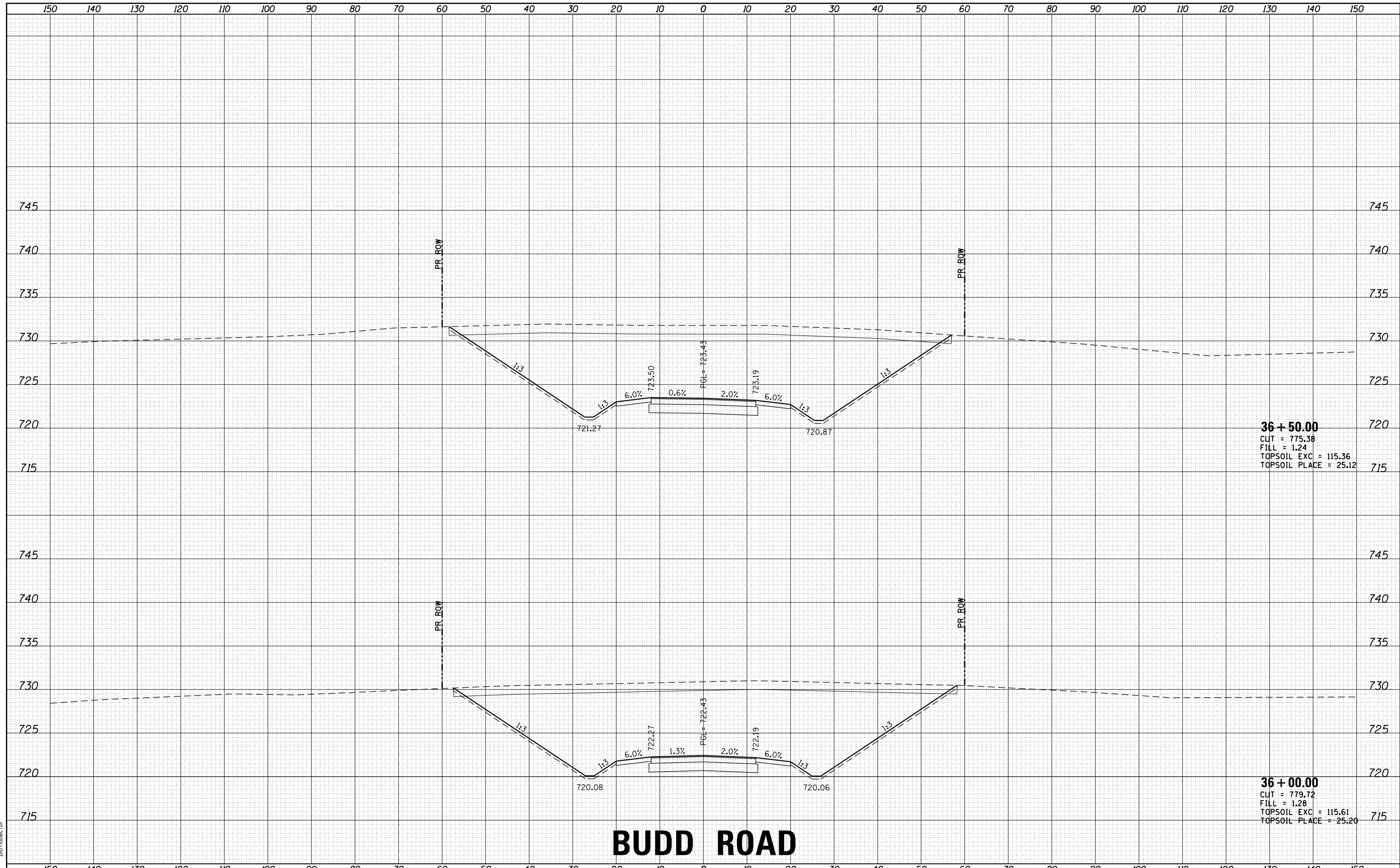
SCALE: SHEET OF SHEETS STA. 35+00.00 TO STA. 35+50.00

F.A.U. RTE.	SECTION NO.	COUNTY	TOTAL SHEETS	SHEET NO.
4000	19-00153-00-BR	KENDALL	485	443
FED. ROAD DIST. NO. ILLINOIS FED. AID PROJECT			CONTRACT NO. 87731	

DATE	
BY	
FINAL SURVEY NO.	
SURVEYED PLOTTED AREAS CHECKED	
NOTE BOOK NO.	
TEMPLATE AREAS CHECKED	

DATE	
BY	
ORIGINAL SURVEY NO.	
SURVEYED PLOTTED AREAS CHECKED	
NOTE BOOK NO.	
TEMPLATE AREAS CHECKED	

HRG PROJECT NO.: 883038/
 FILE NAME: 38B_19-00153-00-BR.dgn
 PLOT DRIVER: il_caf_mw.ctb
 PEN TABLE: p10.tbl



36 + 50.00
 CUT = 775.38
 FILL = 1.24
 TOPSOIL EXC = 115.36
 TOPSOIL PLACE = 25.12

36 + 00.00
 CUT = 779.72
 FILL = 1.28
 TOPSOIL EXC = 115.61
 TOPSOIL PLACE = 25.20

BUDD ROAD

STATE OF ILLINOIS
 DEPARTMENT OF TRANSPORTATION

CROSS SECTIONS
 BUDD ROAD



USER NAME	- rbest
DESIGNED	- JMR
DRAWN	- RCB
CHECKED	- APS
DATE	-
PLOT SCALE	-
PLOT DATE	- 6/29/2020

DESIGNED	- JMR	REVISED	-
DRAWN	- RCB	REVISED	-
CHECKED	- APS	REVISED	-
DATE	-	REVISED	-

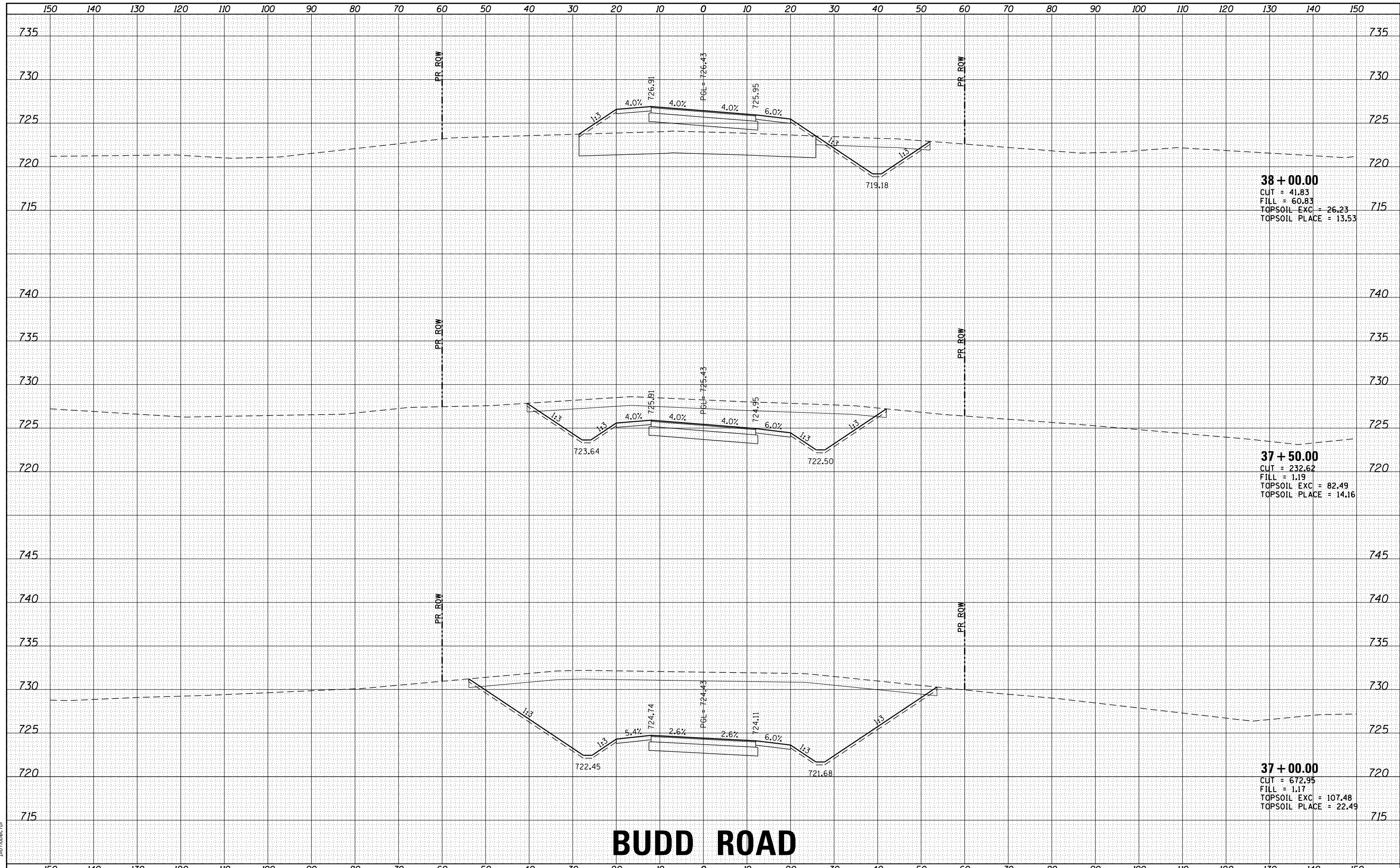
SCALE:	SHEET	OF	SHEETS	STA. 36+00.00	TO STA. 36+50.00
--------	-------	----	--------	---------------	------------------

F.A.U. RTE.	SECTION NO.	COUNTY	TOTAL SHEETS	SHEET NO.
4000	19-00153-00-BR	KENDALL	485	444
FED. ROAD DIST. NO. ILLINOIS FED. AID PROJECT			CONTRACT NO. 87731	

DATE	
BY	
FINAL SURVEY	SURVEYED
NOTE BOOK	PLOTTED
NO.	TEMPLATE
	AREAS
	CHECKED

DATE	
BY	
ORIGINAL SURVEY	SURVEYED
NOTE BOOK	PLOTTED
NO.	TEMPLATE
	AREAS
	CHECKED

HRG PROJECT NO.: 883038/
 FILE NAME: 38B_38SECTION04_BUDD.dgn
 PLOT DRIVER: ilpdfwprtcfg
 PEN TABLE: p10tbltbl.tbl



38 + 00.00
 CUT = 41.83
 FILL = 60.83
 TOPSOIL EXC = 26.23
 TOPSOIL PLACE = 13.53

37 + 50.00
 CUT = 232.62
 FILL = 1.19
 TOPSOIL EXC = 82.49
 TOPSOIL PLACE = 14.16

37 + 00.00
 CUT = 672.95
 FILL = 1.17
 TOPSOIL EXC = 107.48
 TOPSOIL PLACE = 22.49

BUDD ROAD

STATE OF ILLINOIS
 DEPARTMENT OF TRANSPORTATION

CROSS SECTIONS
 BUDD ROAD

USER NAME	- rbest	DESIGNED	- JMR	REVISED	-
		DRAWN	- RCB	REVISED	-
PLOT SCALE	-	CHECKED	- APS	REVISED	-
PLOT DATE	- 6/29/2020	DATE	-	REVISED	-

SCALE: SHEET OF SHEETS STA. 37+00.00 TO STA. 38+00.00

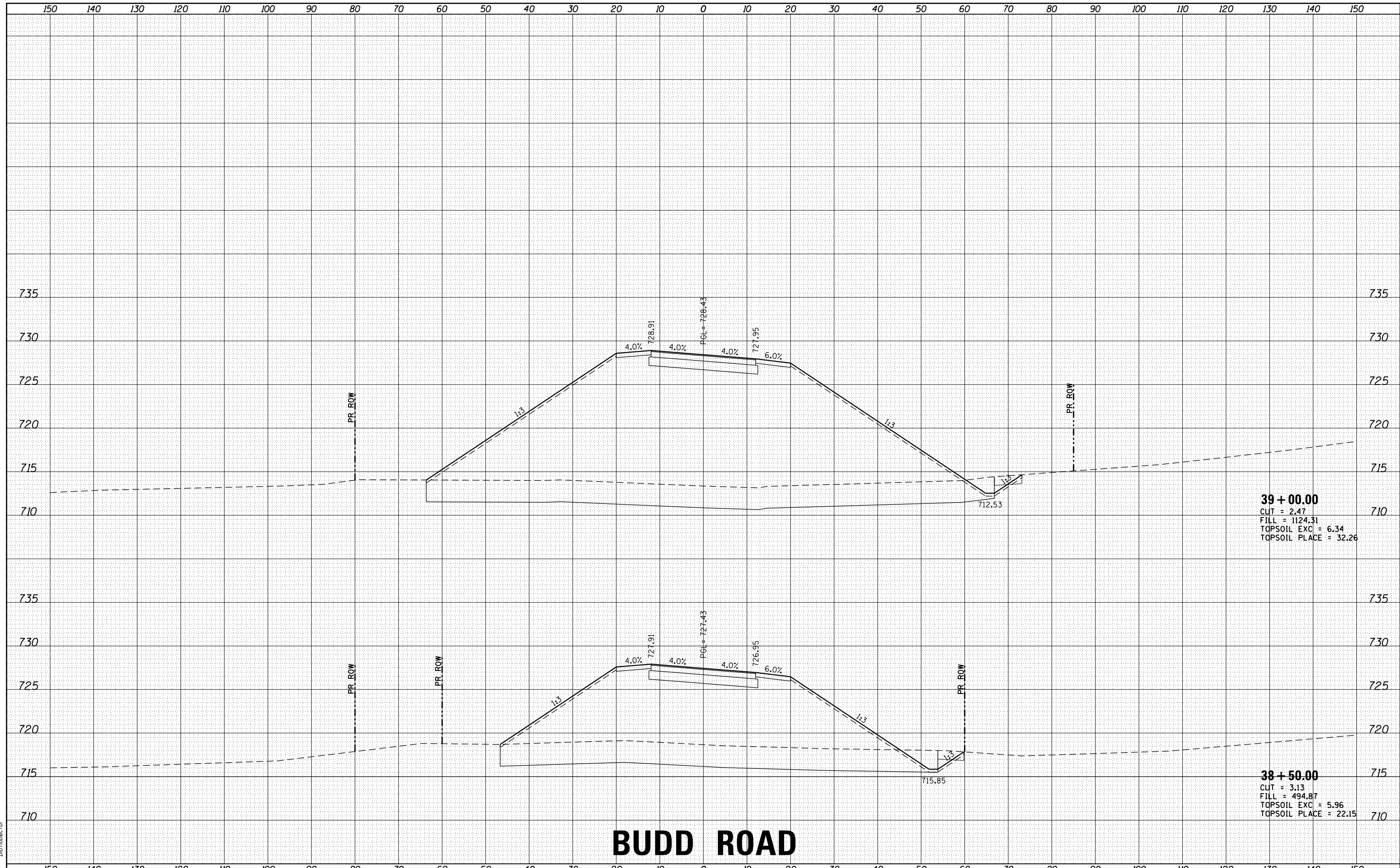
F.A.U. RTE.	SECTION NO.	COUNTY	TOTAL SHEETS	SHEET NO.
4000	19-00153-00-BR	KENDALL	485	445
FED. ROAD DIST. NO. ILLINOIS FED. AID PROJECT			CONTRACT NO. 87731	



DATE	
BY	
FINAL SURVEY	SURVEYED
NOTE BOOK	PLOTTED
NO.	TEMPLATE
	AREAS
	CHECKED

DATE	
BY	
ORIGINAL SURVEY	SURVEYED
NOTE BOOK	PLOTTED
NO.	TEMPLATE
	AREAS
	CHECKED

HRG PROJECT NO.: 883038/
 FILE NAME: 38B_19-00153-00-BR.dgn
 PLOT DRIVER: il_pdf_wrtf9
 PEN TABLE: p10tbl.tbl



39 + 00.00
 CUT = 2.47
 FILL = 1124.31
 TOPSOIL EXC = 6.34
 TOPSOIL PLACE = 32.26

38 + 50.00
 CUT = 3.13
 FILL = 494.87
 TOPSOIL EXC = 5.96
 TOPSOIL PLACE = 22.15

BUDD ROAD

STATE OF ILLINOIS
 DEPARTMENT OF TRANSPORTATION

CROSS SECTIONS
 BUDD ROAD



USER NAME: rbest
 DESIGNED: JMR
 DRAWN: RCB
 CHECKED: APS
 DATE: 6/29/2020

REVISÉD: -
 REVISÉD: -
 REVISÉD: -
 REVISÉD: -

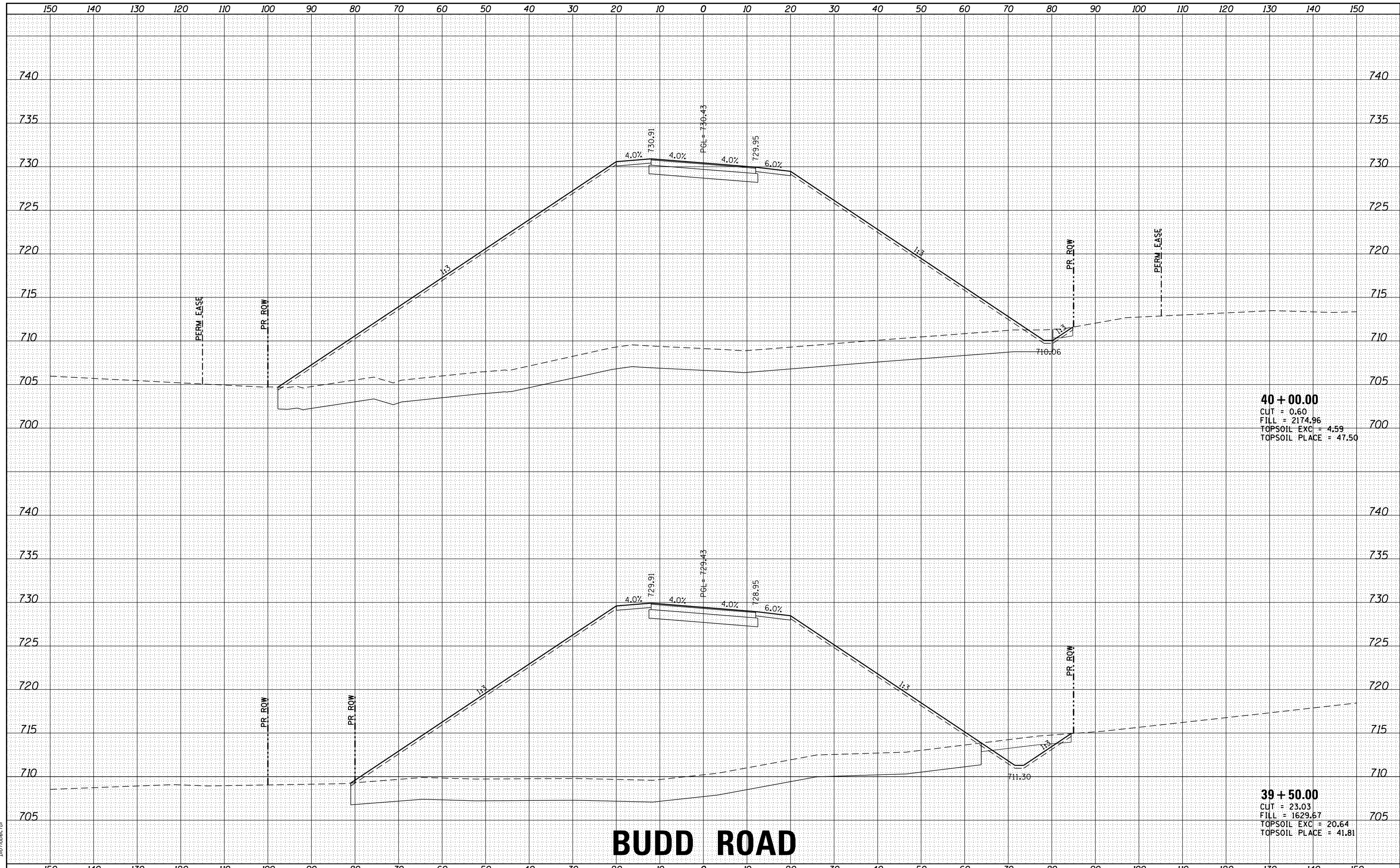
SCALE: SHEET OF SHEETS STA. 38+50.00 TO STA. 39+00.00

F.A.U. RTE.	SECTION NO.	COUNTY	TOTAL SHEETS	SHEET NO.
4000	19-00153-00-BR	KENDALL	485	446
FED. ROAD DIST. NO. ILLINOIS FED. AID PROJECT			CONTRACT NO. 87731	

FINAL SURVEY	SURVEYED	DATE
NOTE BOOK	PLOTTED	BY
NO.	TEMPLATE	
	AREAS CHECKED	
	AREAS CHECKED	

ORIGINAL SURVEY	SURVEYED	DATE
NOTE BOOK	PLOTTED	BY
NO.	TEMPLATE	
	AREAS CHECKED	
	AREAS CHECKED	

HRG PROJECT NO.: 883038/
 FILE NAME: 38B_390000_Budd.dgn
 PLOT DRIVER: il_pdf_wrtcf9
 PEN TABLE: p10tbl.tbl



40 + 00.00
 CUT = 0.60
 FILL = 2174.96
 TOPSOIL EXC = 4.59
 TOPSOIL PLACE = 47.50

39 + 50.00
 CUT = 23.03
 FILL = 1629.67
 TOPSOIL EXC = 20.64
 TOPSOIL PLACE = 41.81

BUDD ROAD

STATE OF ILLINOIS
 DEPARTMENT OF TRANSPORTATION

CROSS SECTIONS
 BUDD ROAD

SCALE: SHEET OF SHEETS STA. 39+50.00 TO STA. 40+00.00



USER NAME	- rbest
DESIGNED	- JMR
DRAWN	- RCB
CHECKED	- APS
DATE	-
PLOT SCALE	-
PLOT DATE	- 6/29/2020

REVISIED	-
REVISIED	-
REVISIED	-
REVISIED	-

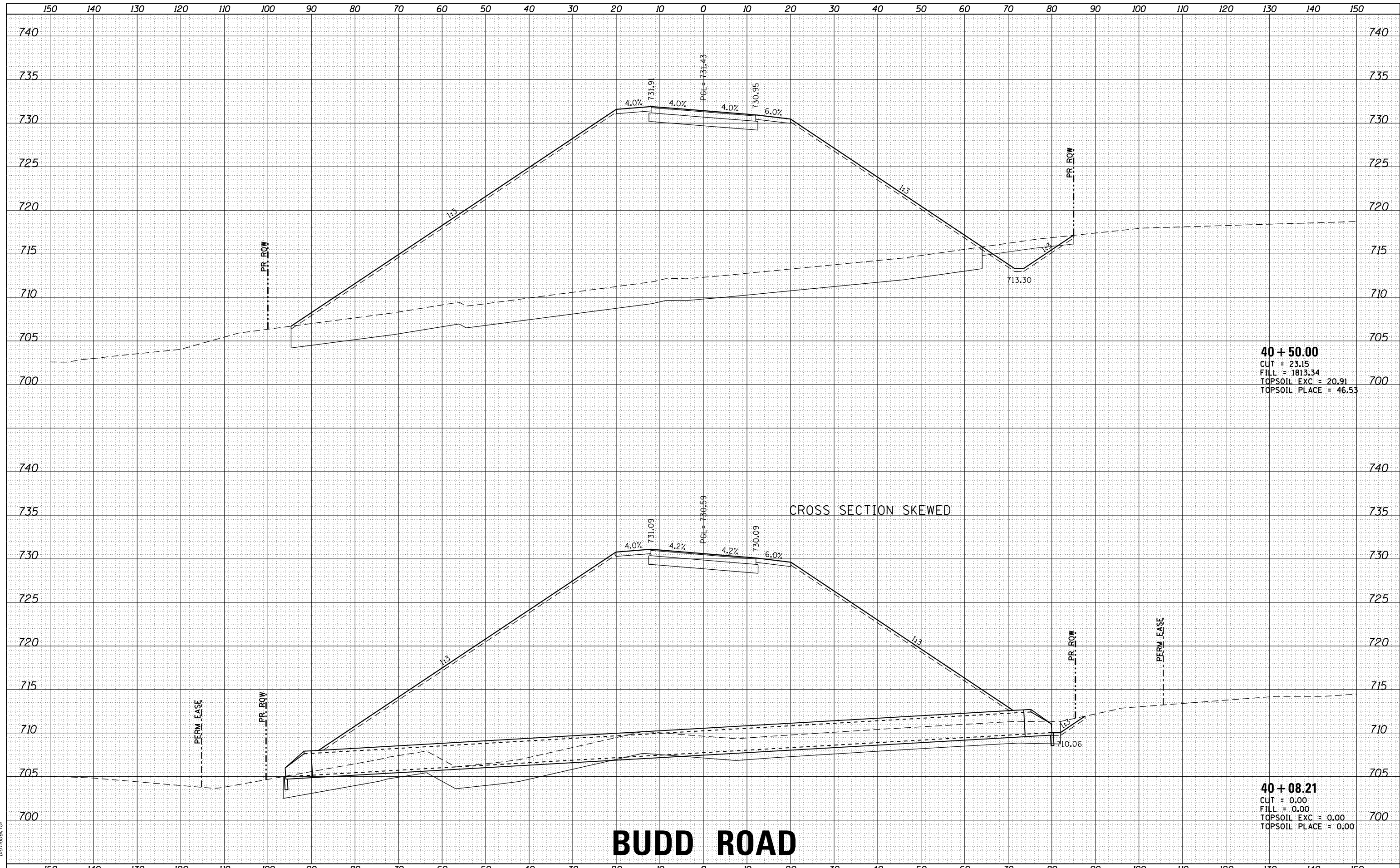
TOTAL SHEETS	485
SHEET NO.	447
CONTRACT NO.	87731

F.A.U. RTE.	SECTION NO.	COUNTY	TOTAL SHEETS	SHEET NO.
4000	19-00153-00-BR	KENDALL	485	447
FED. ROAD DIST. NO.	ILLINOIS FED. AID PROJECT	CONTRACT NO. 87731		

DATE	
BY	
FINAL SURVEY NO.	
SURVEYED	
PLOTTED	
TEMPLATE	
AREAS	
AREAS CHECKED	

DATE	
BY	
ORIGINAL SURVEY NO.	
SURVEYED	
PLOTTED	
TEMPLATE	
AREAS	
AREAS CHECKED	

HRG PROJECT NO.: 883038/
 FILE NAME: 38B_450x100_Budd.dgn
 PLOT DRIVER: il_pdf_wrtf9
 PEN TABLE: p10tbl.tbl



40 + 50.00
 CUT = 23.15
 FILL = 1813.34
 TOPSOIL EXC = 20.91
 TOPSOIL PLACE = 46.53

40 + 08.21
 CUT = 0.00
 FILL = 0.00
 TOPSOIL EXC = 0.00
 TOPSOIL PLACE = 0.00

BUDD ROAD

STATE OF ILLINOIS
 DEPARTMENT OF TRANSPORTATION

CROSS SECTIONS
 BUDD ROAD

SCALE: SHEET OF SHEETS STA. 40+08.21 TO STA. 40+50.00

USER NAME: rbest	DESIGNED - JMR	REVISED -
	DRAWN - RCB	REVISED -
PLOT SCALE:	CHECKED - APS	REVISED -
PLOT DATE: 6/29/2020	DATE -	REVISED -

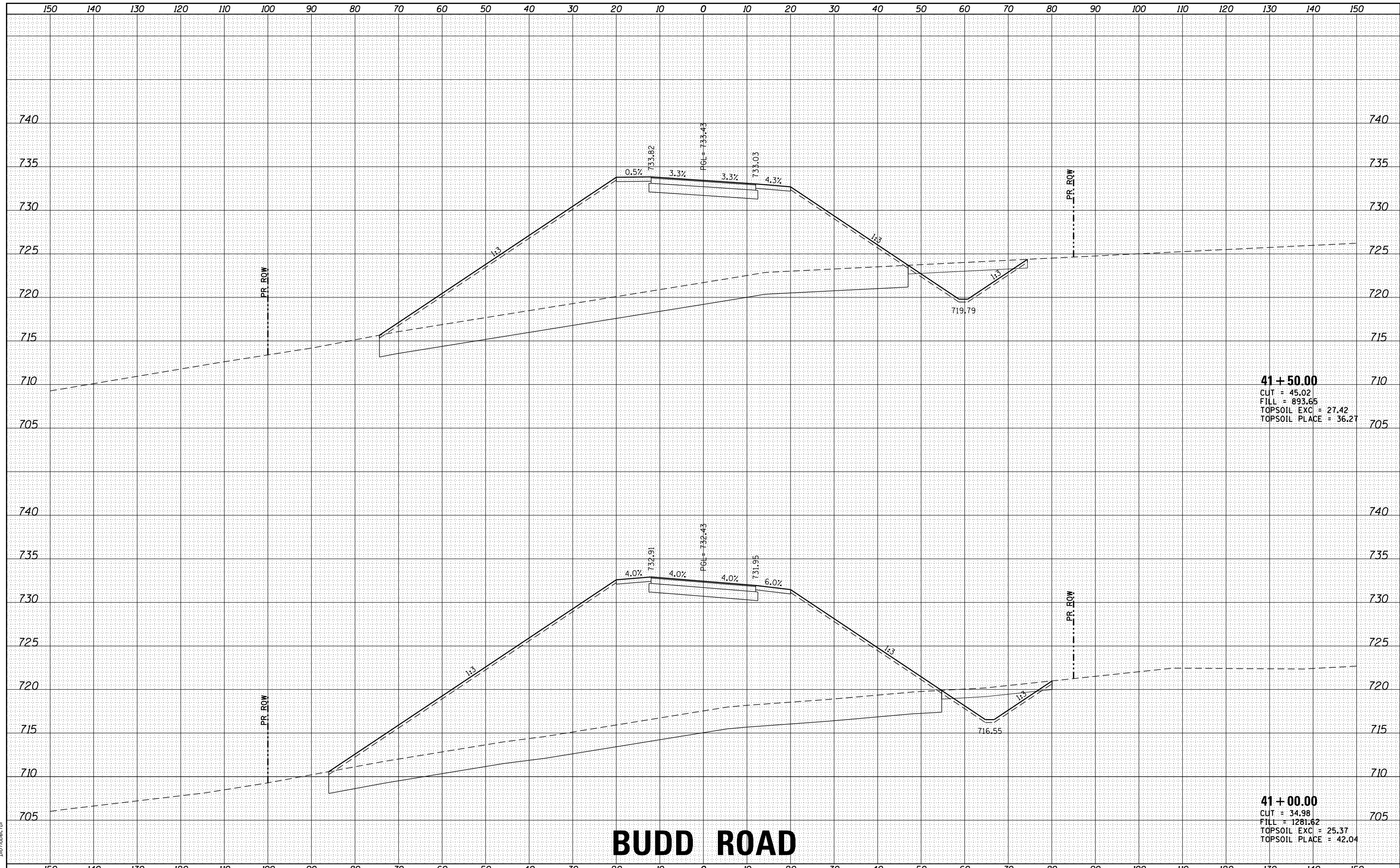
F.A.U. RTE.	SECTION NO.	COUNTY	TOTAL SHEETS	SHEET NO.
4000	19-00153-00-BR	KENDALL	485	448
FED. ROAD DIST. NO. ILLINOIS FED. AID PROJECT			CONTRACT NO. 87731	



DATE	
BY	
FINAL SURVEY NO.	
SURVEYED	
PLOTTED	
TEMPLATE	
AREAS	
AREAS CHECKED	

DATE	
BY	
ORIGINAL SURVEY NO.	
SURVEYED	
PLOTTED	
TEMPLATE	
AREAS	
AREAS CHECKED	

HRG PROJECT NO.: 883038/
 FILE NAME: 38B_38B.ctb
 PLOT DRIVER: il_pdf_wrt.ctb
 PEN TABLE: p10.tbl



41 + 50.00
 CUT = 45.02
 FILL = 893.65
 TOPSOIL EXC = 27.42
 TOPSOIL PLACE = 36.27

41 + 00.00
 CUT = 34.98
 FILL = 1281.62
 TOPSOIL EXC = 25.37
 TOPSOIL PLACE = 42.04

BUDD ROAD

STATE OF ILLINOIS
 DEPARTMENT OF TRANSPORTATION

CROSS SECTIONS
 BUDD ROAD



USER NAME	- rbest
DESIGNED	- JMR
DRAWN	- RCB
CHECKED	- APS
DATE	-
PLLOT SCALE	-
PLLOT DATE	- 6/29/2020

REVISIED	-
REVISIED	-
REVISIED	-
REVISIED	-

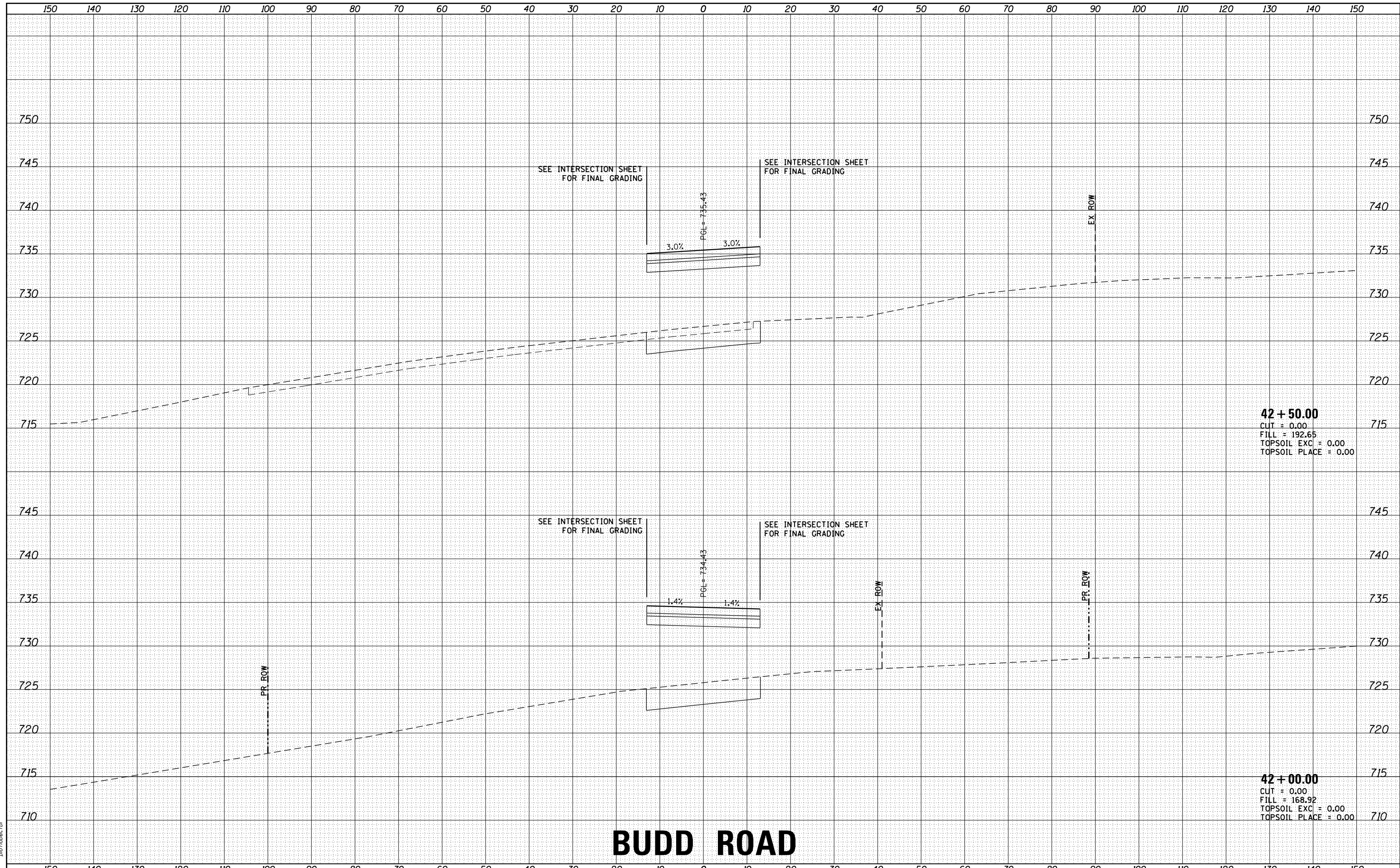
SCALE:	SHEET	OF	SHEETS	STA. 41+00.00	TO STA. 41+50.00
--------	-------	----	--------	---------------	------------------

F.A.U. RTE.	SECTION NO.	COUNTY	TOTAL SHEETS	SHEET NO.
4000	19-00153-00-BR	KENDALL	485	449
FED. ROAD DIST. NO.			ILLINOIS FED. AID PROJECT	CONTRACT NO. 87731

DATE	
BY	
FINAL SURVEY	SURVEYED
NOTE BOOK	PLOTTED
NO.	TEMPLATE
	AREAS
	CHECKED

DATE	
BY	
ORIGINAL SURVEY	SURVEYED
NOTE BOOK	PLOTTED
NO.	TEMPLATE
	AREAS
	CHECKED

HRG PROJECT NO.: 883038/
 FILE NAME: 38B_19-00153-00-BR.dgn
 PLOT DRIVER: il_pdf_wrt.cpg
 PEN TABLE: plot.tbl



42 + 50.00
 CUT = 0.00
 FILL = 192.65
 TOPSOIL EXC = 0.00
 TOPSOIL PLACE = 0.00

42 + 00.00
 CUT = 0.00
 FILL = 168.92
 TOPSOIL EXC = 0.00
 TOPSOIL PLACE = 0.00

BUDD ROAD

STATE OF ILLINOIS
 DEPARTMENT OF TRANSPORTATION

CROSS SECTIONS
 BUDD ROAD

USER NAME	- rbest	DESIGNED	- JMR	REVISED	-
		DRAWN	- RCB	REVISED	-
PLOT SCALE	-	CHECKED	- APS	REVISED	-
PLOT DATE	- 6/29/2020	DATE	-	REVISED	-

SCALE: SHEET OF SHEETS STA. 42+00.00 TO STA. 42+50.00

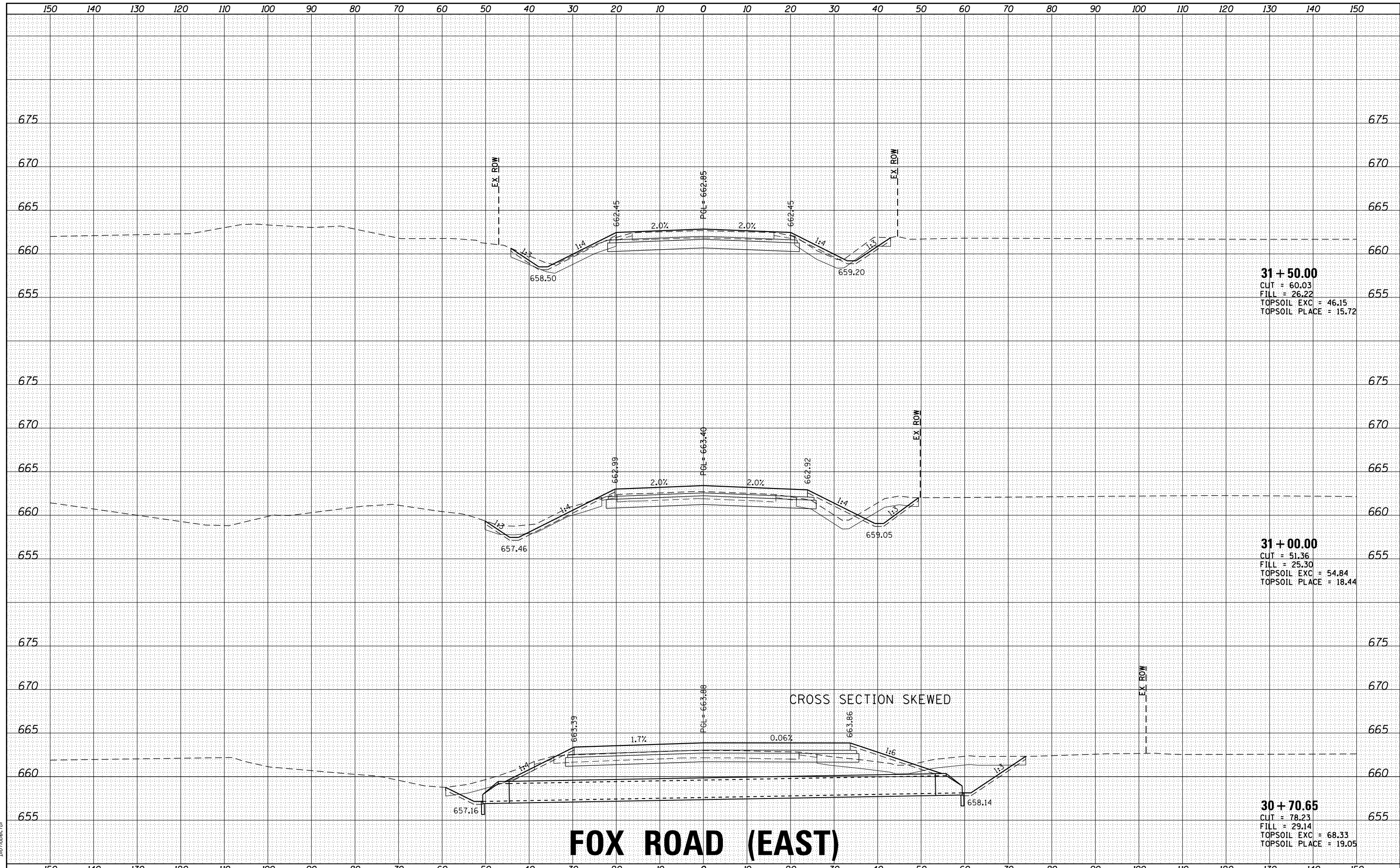
F.A.U. RTE.	SECTION NO.	COUNTY	TOTAL SHEETS	SHEET NO.
4000	19-00153-00-BR	KENDALL	485	450
FED. ROAD DIST. NO. ILLINOIS FED. AID PROJECT			CONTRACT NO. 87731	



DATE	
BY	
FINAL SURVEY	SURVEYED
NOTE BOOK	PLOTTED
NO.	TEMPLATE
	AREAS
	CHECKED

DATE	
BY	
ORIGINAL SURVEY	SURVEYED
NOTE BOOK	PLOTTED
NO.	TEMPLATE
	AREAS
	CHECKED

HRG PROJECT NO.: 883038
 FILE NAME: 19-00153-00-01.dgn
 PLOT DRIVER: il_cdf_mwrtcf9
 PEN TABLE: p10tbl.tbl



31 + 50.00
 CUT = 60.03
 FILL = 26.22
 TOPSOIL EXC = 46.15
 TOPSOIL PLACE = 15.72

31 + 00.00
 CUT = 51.36
 FILL = 25.30
 TOPSOIL EXC = 54.84
 TOPSOIL PLACE = 18.44

30 + 70.65
 CUT = 78.23
 FILL = 29.14
 TOPSOIL EXC = 68.33
 TOPSOIL PLACE = 19.05

FOX ROAD (EAST)

CROSS SECTION SKEWED



USER NAME	- rbest
DESIGNED	- JMR
DRAWN	- RCB
CHECKED	- APS
DATE	-
PLOT SCALE	-
PLOT DATE	- 6/29/2020

REVISIED	-
REVISIED	-
REVISIED	-
REVISIED	-

STATE OF ILLINOIS
 DEPARTMENT OF TRANSPORTATION

CROSS SECTIONS
 FOX ROAD (EAST)

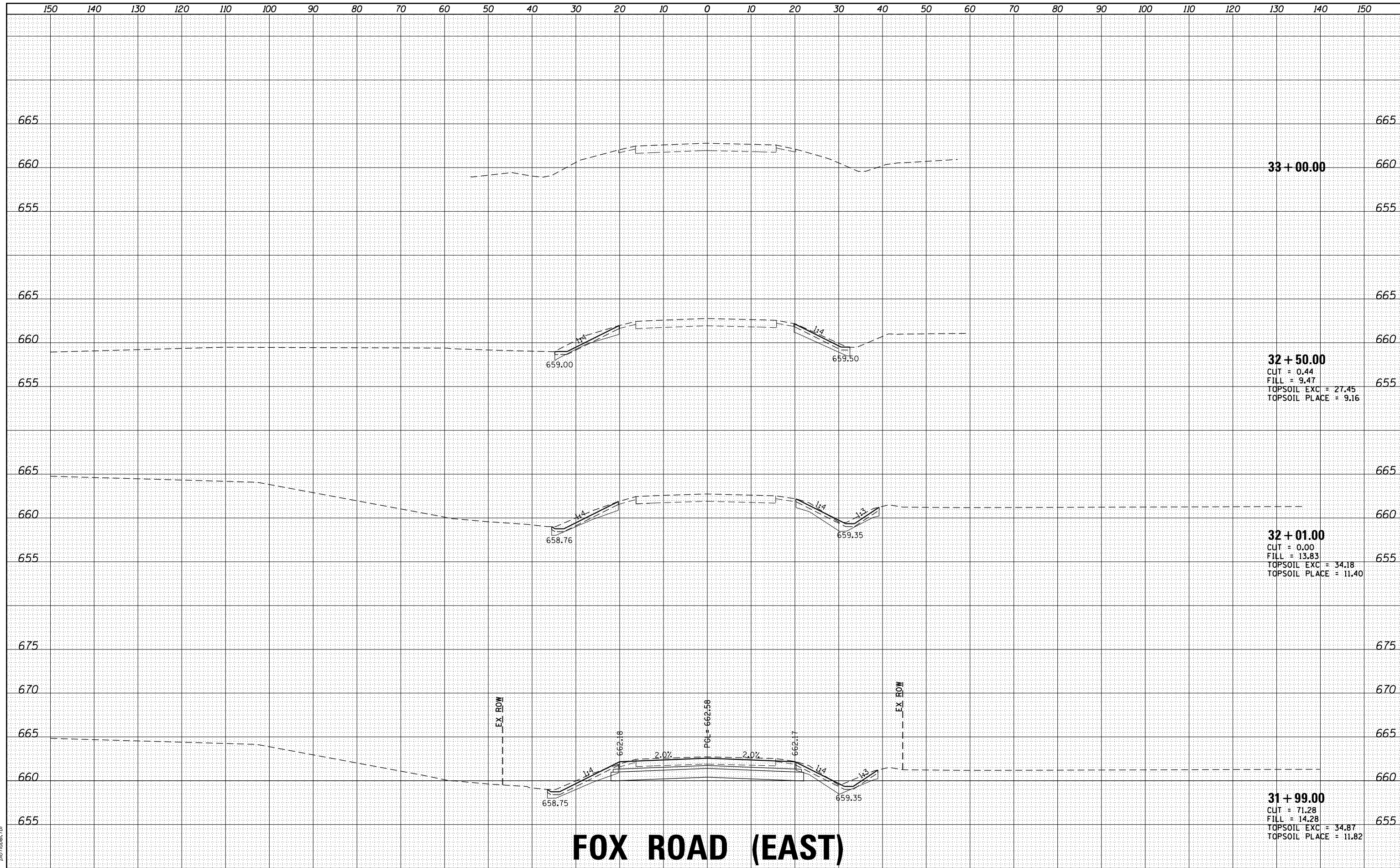
SCALE: SHEET OF SHEETS STA. 30+70.65 TO STA. 31+50.00

F.A.U. RTE.	SECTION NO.	COUNTY	TOTAL SHEETS	SHEET NO.
4000	19-00153-00-BR	KENDALL	485	451
FED. ROAD DIST. NO.			ILLINOIS FED. AID PROJECT	
			CONTRACT NO. 87731	

DATE	
BY	
FINAL SURVEY	SURVEYED
NOTE BOOK	PLOTTED
NO.	AREAS CHECKED

DATE	
BY	
ORIGINAL SURVEY	SURVEYED
NOTE BOOK	PLOTTED
NO.	AREAS CHECKED

HRG PROJECT NO.: 883038/
 FILE NAME: 19-00153-00-01.dgn
 PLOT DRIVER: ilpdfwprtcfg
 PEN TABLE: p10tbltbl.tbl



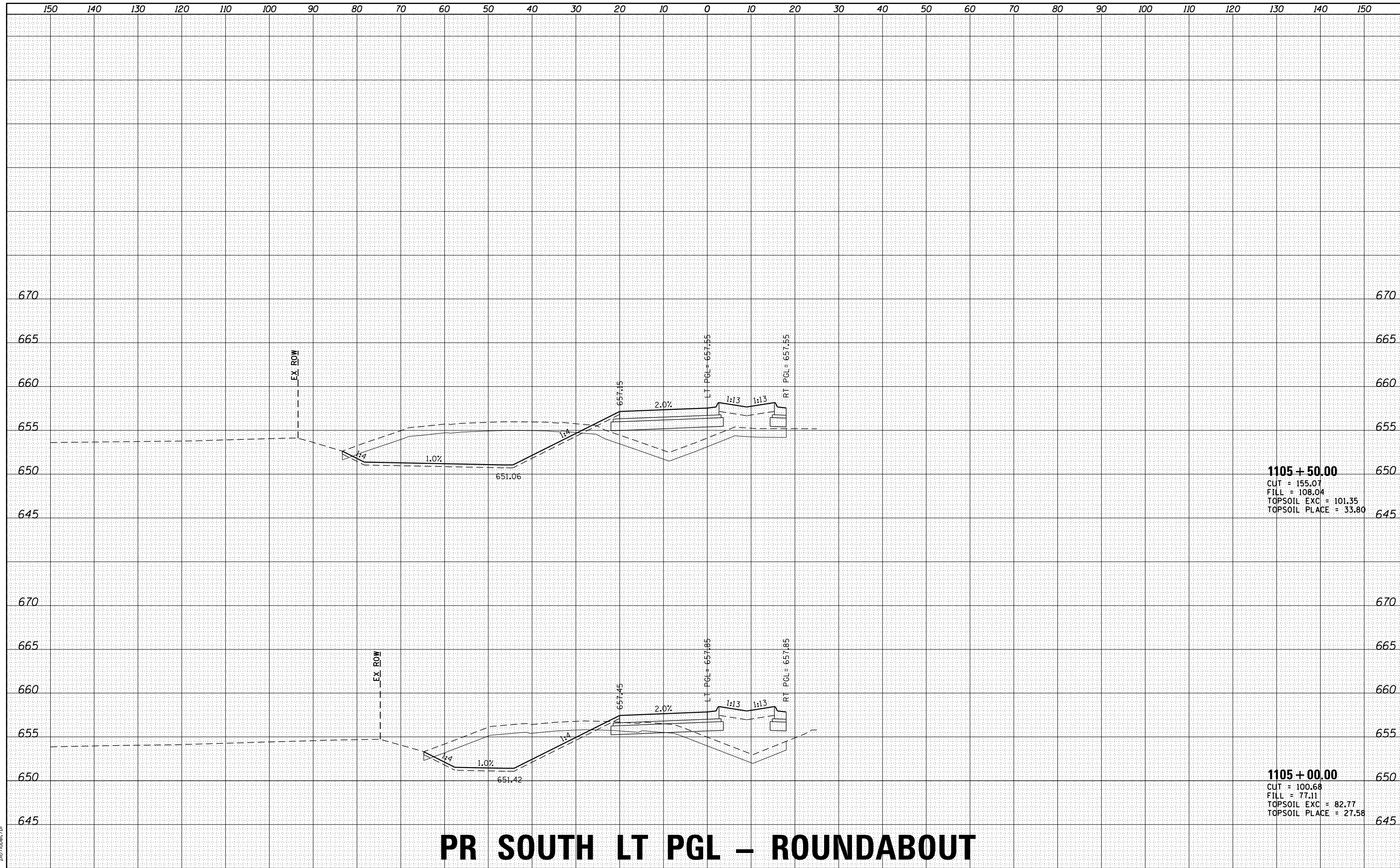
FOX ROAD (EAST)

	USER NAME: rbest PLOT SCALE: PLOT DATE: 6/29/2020	DESIGNED - JMR DRAWN - RCB CHECKED - APS DATE -	REVISED - REVISED - REVISED - REVISED -	STATE OF ILLINOIS DEPARTMENT OF TRANSPORTATION	CROSS SECTIONS FOX ROAD (EAST)	SCALE:	SHEET OF SHEETS	STA. 31+99.00 TO STA. 33+00.00	F.A.U. RTE. 4000 SECTION NO. 19-00153-00-BR COUNTY KENDALL ILLINOIS FED. AID PROJECT	TOTAL SHEETS 485 SHEET NO. 452 CONTRACT NO. 87731
--	---	--	--	---	---	--------	-----------------	--------------------------------	---	---

DATE	
BY	
FINAL SURVEY NO.	
SURVEYED PLOTTED	
NOTE BOOK AREAS CHECKED	

DATE	
BY	
ORIGINAL SURVEY NO.	
SURVEYED PLOTTED	
NOTE BOOK AREAS CHECKED	

HRG PROJECT NO: 883038/
 FILE NAME: 38B_450106_r000_south
 PLOT DRIVER: il_pdf_wkrtcf9
 PEN TABLE: p01tblat.tbl



1105 + 50.00
 CUT = 155.07
 FILL = 108.04
 TOPSOIL EXC = 101.35
 TOPSOIL PLACE = 33.80

1105 + 00.00
 CUT = 100.68
 FILL = 77.11
 TOPSOIL EXC = 82.77
 TOPSOIL PLACE = 27.58

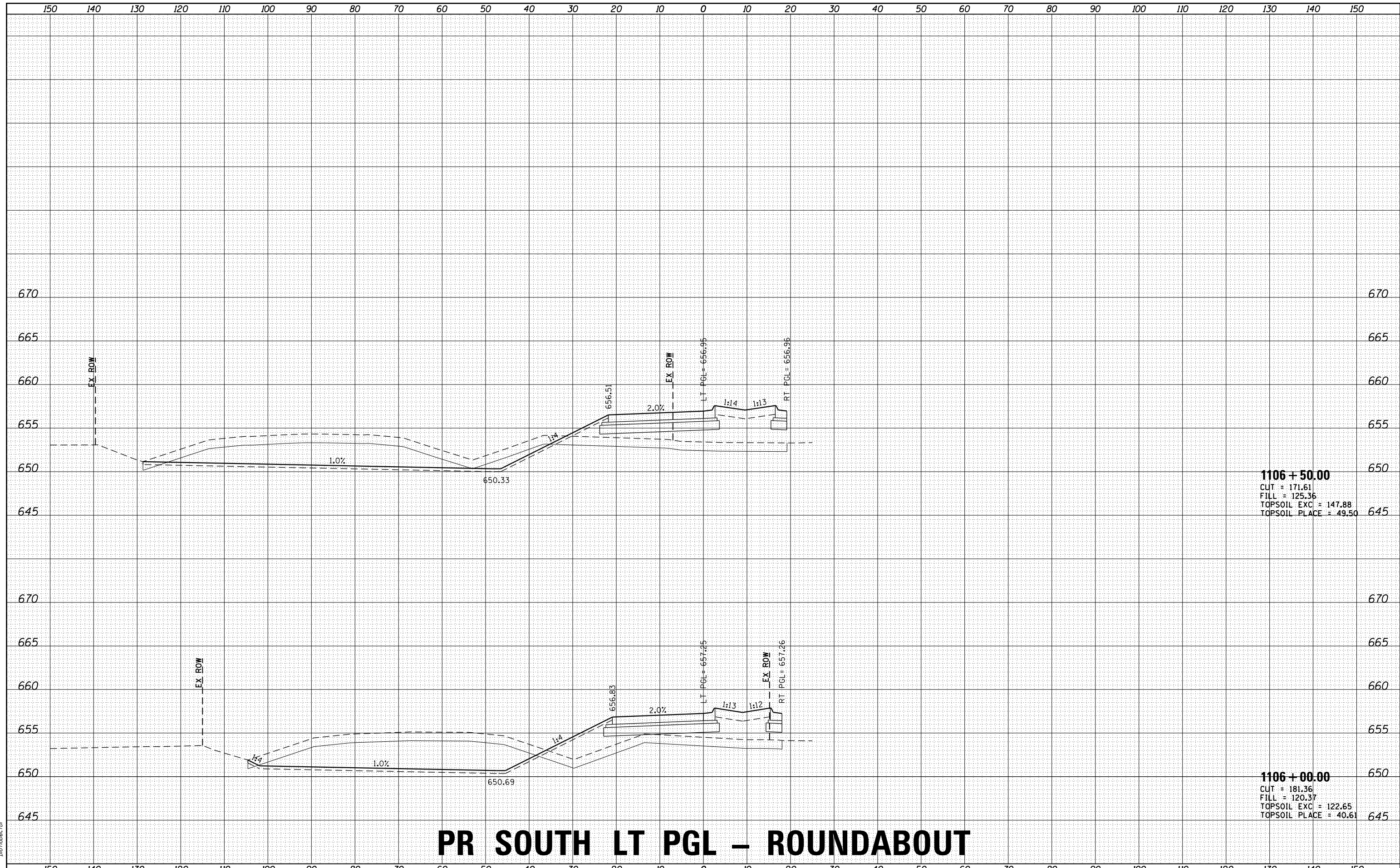
PR SOUTH LT PGL – ROUNDABOUT

	USER NAME = rbest DESIGNED - JMR DRAWN - RCB CHECKED - APS PLOT DATE = 6/29/2020	REVISIONS REVISION NO. DATE DESCRIPTION 1 2 3 4	STATE OF ILLINOIS DEPARTMENT OF TRANSPORTATION	CROSS SECTIONS PR SOUTH LT PGL – ROUNDABOUT	SCALE: _____ SHEET _____ OF _____ SHEETS STA. 1105+00.00 TO STA. 1105+50.00	<table border="1"> <tr> <th>F.A.U. RTE.</th> <th>SECTION NO.</th> <th>COUNTY</th> <th>TOTAL SHEETS</th> <th>SHEET NO.</th> </tr> <tr> <td>4000</td> <td>19-00153-00-BR</td> <td>KENDALL</td> <td>485</td> <td>453</td> </tr> </table>	F.A.U. RTE.	SECTION NO.	COUNTY	TOTAL SHEETS	SHEET NO.	4000	19-00153-00-BR	KENDALL	485	453
	F.A.U. RTE.	SECTION NO.	COUNTY	TOTAL SHEETS	SHEET NO.											
4000	19-00153-00-BR	KENDALL	485	453												
	FEDERAL AID PROJECT NO. ILLINOIS	CONTRACT NO. 87731														

DATE	
BY	
FINAL SURVEY NO.	
SURVEYED PLOTTED	
NOTE BOOK AREAS CHECKED	

DATE	
BY	
ORIGINAL SURVEY NO.	
SURVEYED PLOTTED	
NOTE BOOK AREAS CHECKED	

HRG PROJECT NO.: 883038/
 FILE NAME CONTACT: 38B_south06_r200_south
 PLOT DRIVER: il_pdf_wkprcf9
 PEN TABLE: p10tbltbl.tbl



1106 + 50.00
 CUT = 171.61
 FILL = 125.36
 TOPSOIL EXC = 147.88
 TOPSOIL PLACE = 49.50

1106 + 00.00
 CUT = 181.36
 FILL = 120.37
 TOPSOIL EXC = 122.65
 TOPSOIL PLACE = 40.61

PR SOUTH LT PGL – ROUNDABOUT



USER NAME	- rbest
DESIGNED	- JMR
DRAWN	- RCB
CHECKED	- APS
DATE	-
PLOT DATE	- 6/29/2020

REVISIED	-
REVISIED	-
REVISIED	-
REVISIED	-

STATE OF ILLINOIS
 DEPARTMENT OF TRANSPORTATION

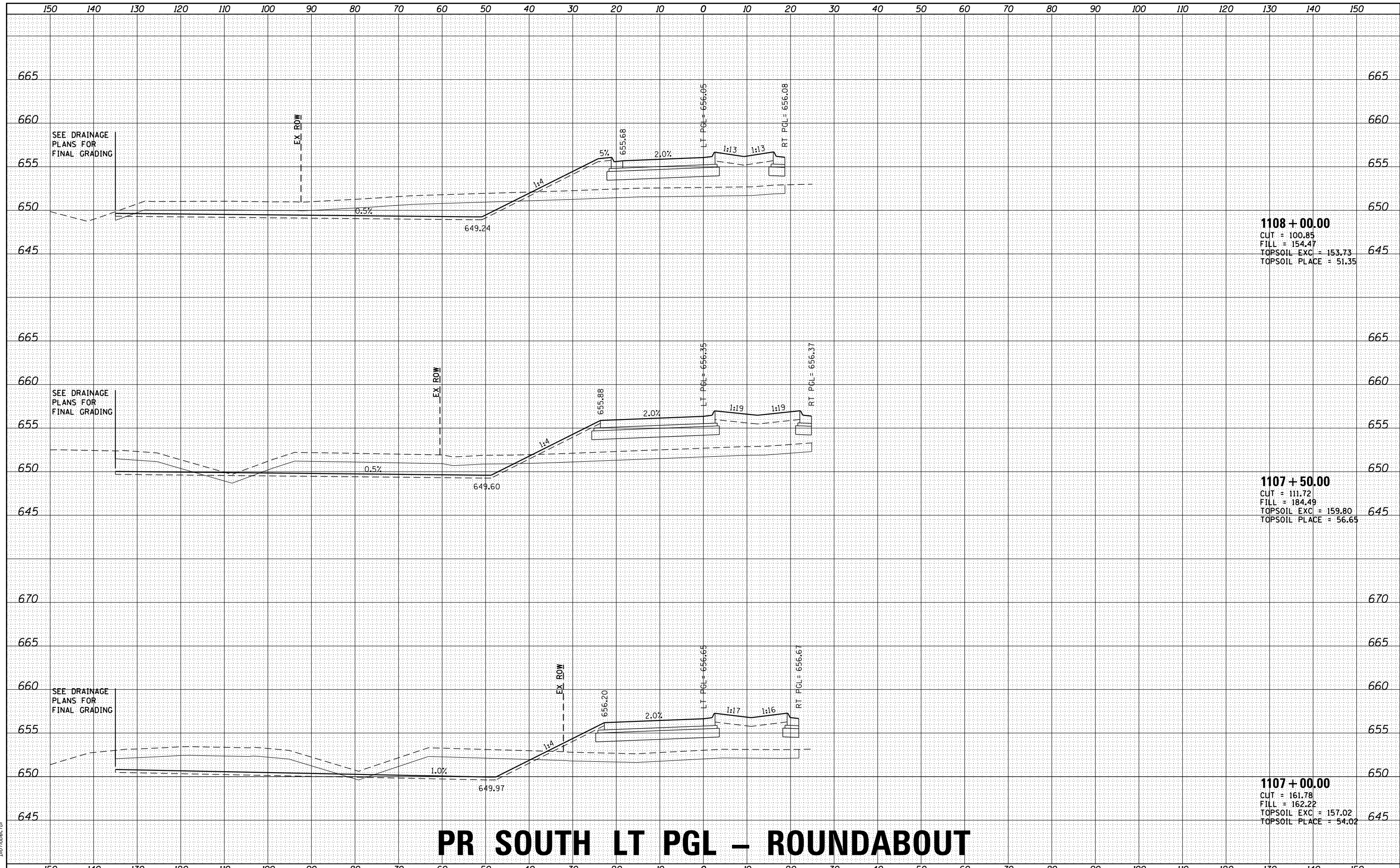
CROSS SECTIONS			
PR SOUTH LT PGL – ROUNDABOUT			
SCALE:	SHEET	OF	SHEETS
		STA. 1106+00.00 TO STA. 1106+50.00	

F.A.U. RTE.	SECTION NO.	COUNTY	TOTAL SHEETS	SHEET NO.
4000	19-00153-00-BR	KENDALL	485	454
FED. ROAD DIST. NO.			ILLINOIS FED. AID PROJECT	
			CONTRACT NO. 87731	

DATE	
BY	
SURVEYED	
PLOTTED	
TEMPLATE	
AREAS	
CHECKED	
FINAL SURVEY	
NOTE BOOK	
NO.	

DATE	
BY	
SURVEYED	
PLOTTED	
TEMPLATE	
AREAS	
CHECKED	
ORIGINAL SURVEY	
NOTE BOOK	
NO.	

HRG PROJECT NO.: 883038/
 FILE NAME: 38B_1905106_r000_south
 PLOT DRIVER: il_pdf_wkstc9
 PEN TABLE: p01tbl.tbl



1108 + 00.00
 CUT = 100.85
 FILL = 154.47
 TOPSOIL EXC = 153.73
 TOPSOIL PLACE = 51.35

1107 + 50.00
 CUT = 111.72
 FILL = 184.49
 TOPSOIL EXC = 159.80
 TOPSOIL PLACE = 56.65

1107 + 00.00
 CUT = 161.78
 FILL = 162.22
 TOPSOIL EXC = 157.02
 TOPSOIL PLACE = 54.02

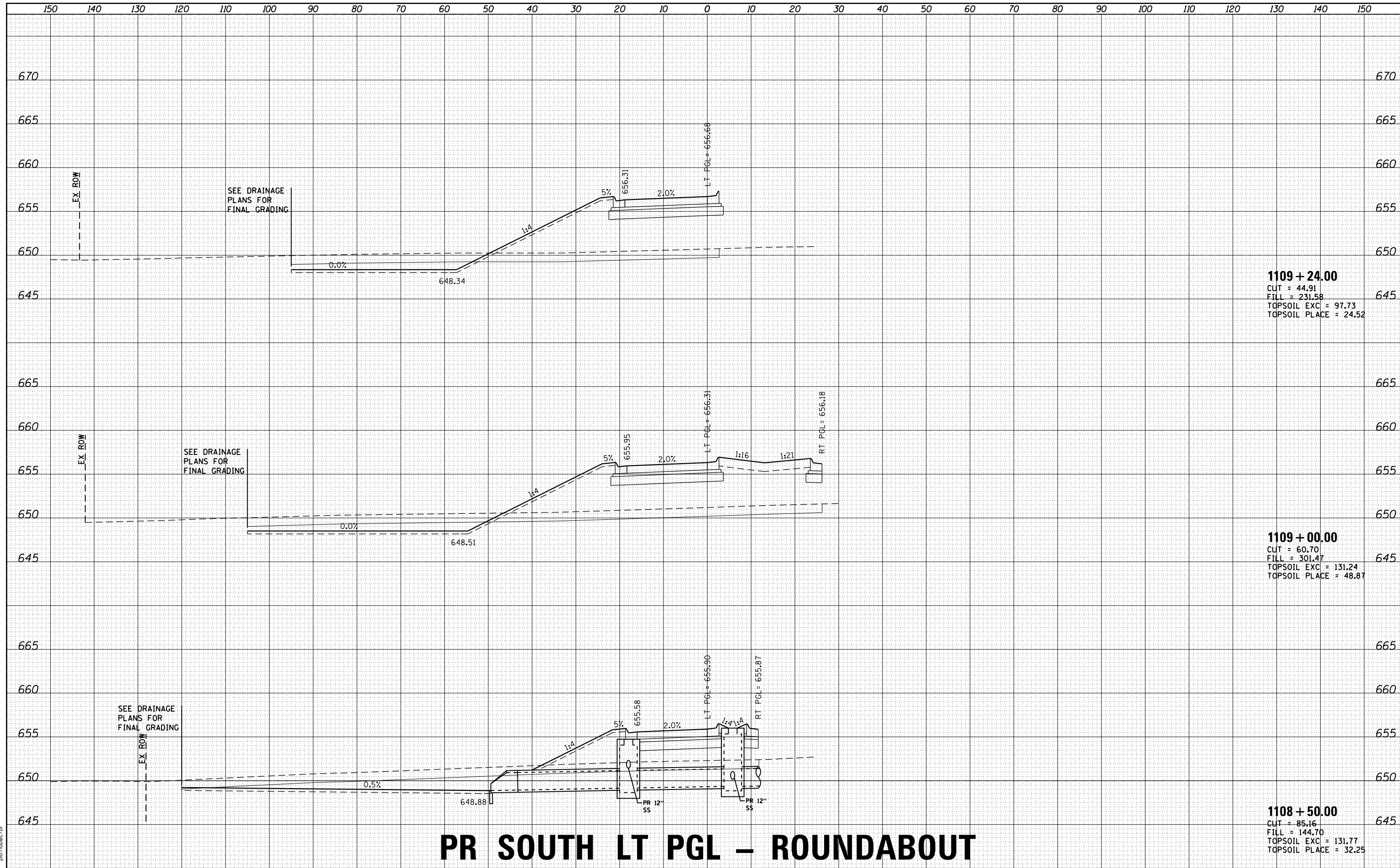
PR SOUTH LT PGL – ROUNDABOUT

	USER NAME: rbest DESIGNED: JMR DRAWN: RCB CHECKED: APS DATE: 6/29/2020	REVISIONS: 1. REVISIONS: 2. REVISIONS: 3. REVISIONS: 4. REVISIONS:	STATE OF ILLINOIS DEPARTMENT OF TRANSPORTATION	CROSS SECTIONS PR SOUTH LT PGL – ROUNDABOUT	F.A.U. RTE.: 4000 SECTION NO.: 19-00153-00-BR COUNTY: KENDALL TOTAL SHEETS: 485 SHEET NO.: 455
	PLOT SCALE: - PLOT DATE: 6/29/2020	SCALE: SHEET OF SHEETS STA. 1107+00.00 TO STA. 1108+00.00	FED. ROAD DIST. NO. ILLINOIS FED. AID PROJECT	CONTRACT NO. 87731	

DATE	
BY	
FINAL SURVEY NO.	
SURVEY PLOTTED	
TEMPLATE AREAS CHECKED	
NOTE BOOK AREAS CHECKED	

DATE	
BY	
ORIGINAL SURVEY NO.	
SURVEY PLOTTED	
TEMPLATE AREAS CHECKED	
NOTE BOOK AREAS CHECKED	

HRG PROJECT NO.: 883038/
 FILE NAME: 19-00153-00-BR - SOUTH ROUNDABOUT.dwg
 PLOT DRIVER: il_cad_pwr.ctb
 PEN TABLE: p10.tbl



1109 + 24.00
 CUT = 44.91
 FILL = 231.58
 TOPSOIL EXC = 97.73
 TOPSOIL PLACE = 24.52

1109 + 00.00
 CUT = 60.70
 FILL = 301.47
 TOPSOIL EXC = 131.24
 TOPSOIL PLACE = 48.87

1108 + 50.00
 CUT = 85.16
 FILL = 144.70
 TOPSOIL EXC = 131.77
 TOPSOIL PLACE = 32.25

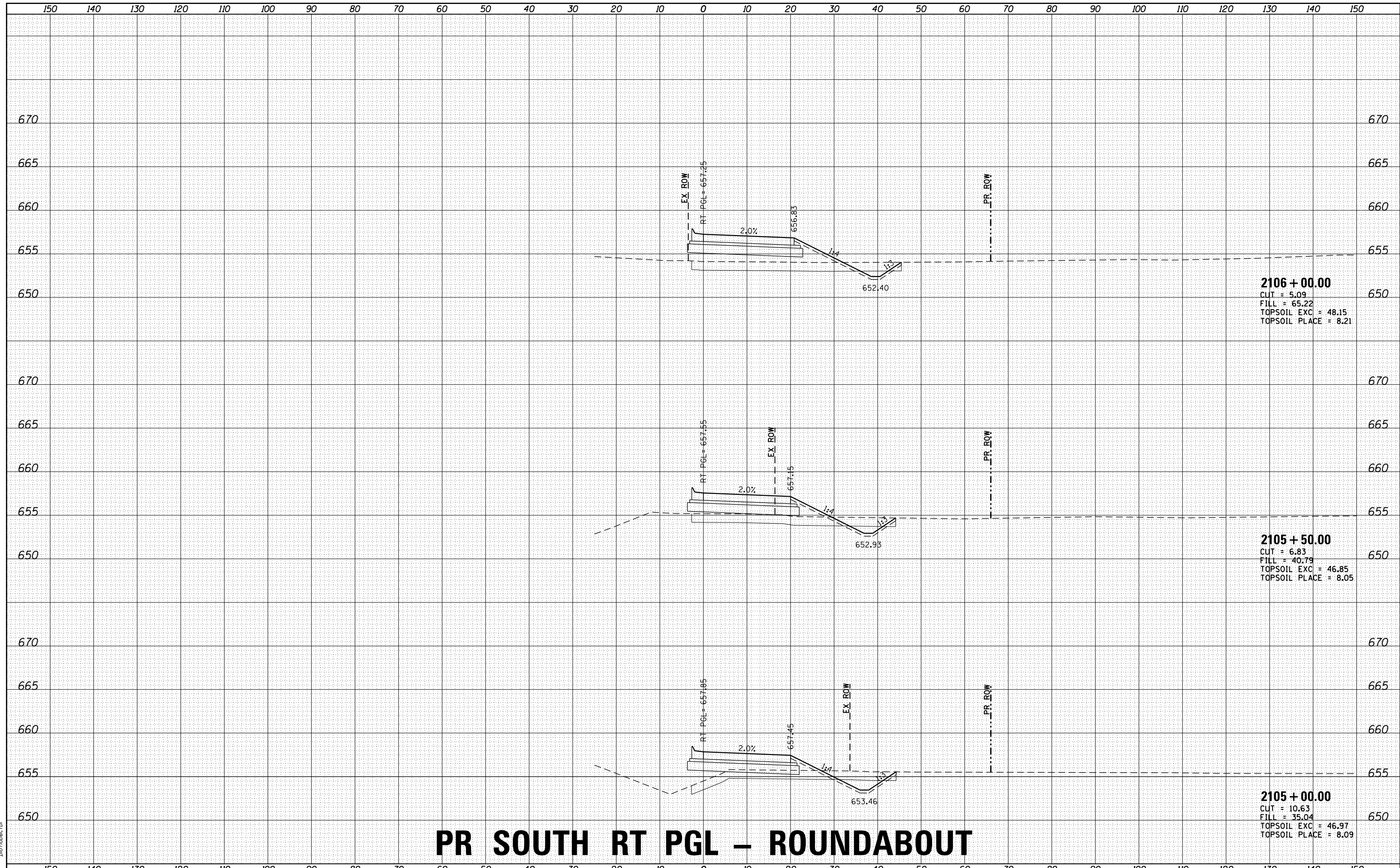
PR SOUTH LT PGL – ROUNDABOUT

	USER NAME = rbest DESIGNED - JMR DRAWN - RCB CHECKED - APS DATE - 6/29/2020	REVISIONS REVISION NO. DATE BY DESCRIPTION 1 2 3	STATE OF ILLINOIS DEPARTMENT OF TRANSPORTATION	CROSS SECTIONS PR SOUTH LT PGL – ROUNDABOUT	SCALE: 1" = 4000' SHEET 1 OF 4 SHEETS STA. 1108+50.00 TO STA. 1109+24.00	F.A.U. RTE. 4000 SECTION NO. 19-00153-00-BR COUNTY KENDALL TOTAL SHEETS 485 SHEET NO. 456 CONTRACT NO. 87731	FED. ROAD DIST. NO. ILLINOIS FED. AID PROJECT
--	---	--	---	--	--	---	--

DATE	
BY	
ORIGINAL SURVEY	
SURVEYED	
PLOTTED	
TEMPLATE	
AREAS	
AREAS CHECKED	
NO.	

DATE	
BY	
ORIGINAL SURVEY	
SURVEYED	
PLOTTED	
TEMPLATE	
AREAS	
AREAS CHECKED	
NO.	

HRG PROJECT NO.: 883038/
 FILE NAME: 38B_south.pcd02_south
 PLOT DRIVER: il_pdf_wrtcf9
 PEN TABLE: p10tbl.tbl



2106 + 00.00
 CUT = 5.09
 FILL = 65.22
 TOPSOIL EXC = 48.15
 TOPSOIL PLACE = 8.21

2105 + 50.00
 CUT = 6.83
 FILL = 40.79
 TOPSOIL EXC = 46.85
 TOPSOIL PLACE = 8.05

2105 + 00.00
 CUT = 10.63
 FILL = 35.04
 TOPSOIL EXC = 46.97
 TOPSOIL PLACE = 8.09

PR SOUTH RT PGL – ROUNDABOUT



USER NAME: rbest
 DESIGNED: JMR
 DRAWN: RCB
 CHECKED: APS
 DATE: 6/29/2020

REVISIED: -
 REVISIED: -
 REVISIED: -
 REVISIED: -

STATE OF ILLINOIS
 DEPARTMENT OF TRANSPORTATION

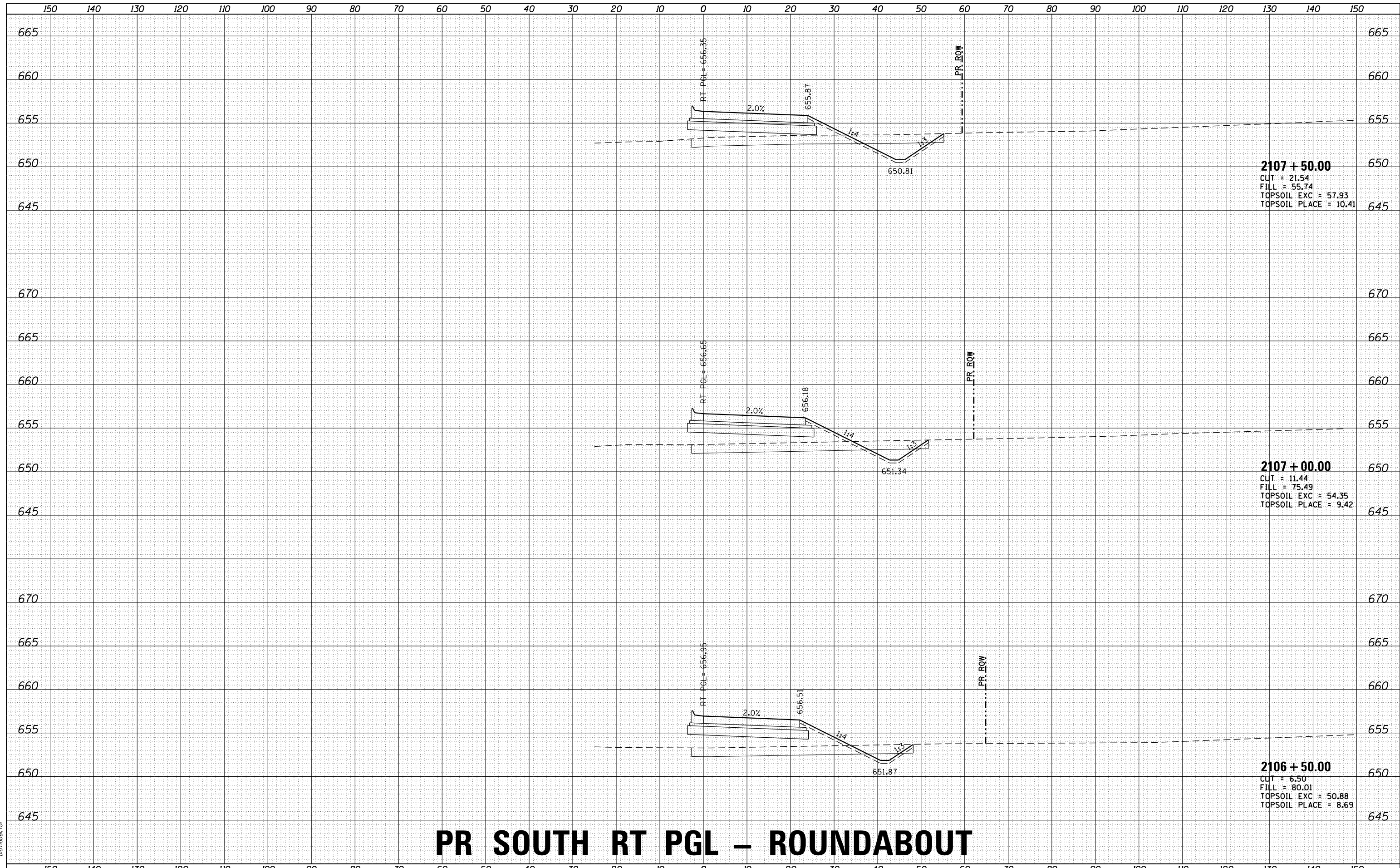
CROSS SECTIONS
 PR SOUTH RT PGL – ROUNDABOUT
 SCALE: SHEET OF SHEETS STA. 2105+00.00 TO STA. 2106+00.00

F.A.U. RTE.	SECTION NO.	COUNTY	TOTAL SHEETS	SHEET NO.
4000	19-00153-00-BR	KENDALL	485	457
FED. ROAD DIST. NO. ILLINOIS FED. AID PROJECT			CONTRACT NO. 87731	

DATE	
BY	
FINAL SURVEY	SURVEYED
NOTE BOOK NO.	PLOTTED
	TEMPLATE
	AREAS
	CHECKED

DATE	
BY	
ORIGINAL SURVEY	SURVEYED
NOTE BOOK NO.	PLOTTED
	TEMPLATE
	AREAS
	CHECKED

HRG PROJECT NO.: 883038/
 FILE NAME: 38B_south.p02.dwg
 PLOT DRIVER: ilpdfwrtcf9
 PEN TABLE: p01tbl.tbl



PR SOUTH RT PGL – ROUNDABOUT



USER NAME: rbest	DESIGNED - JMR	REVISED -
	DRAWN - RCB	REVISED -
PLOT SCALE: -	CHECKED - APS	REVISED -
PLOT DATE: 6/29/2020	DATE -	REVISED -

STATE OF ILLINOIS
 DEPARTMENT OF TRANSPORTATION

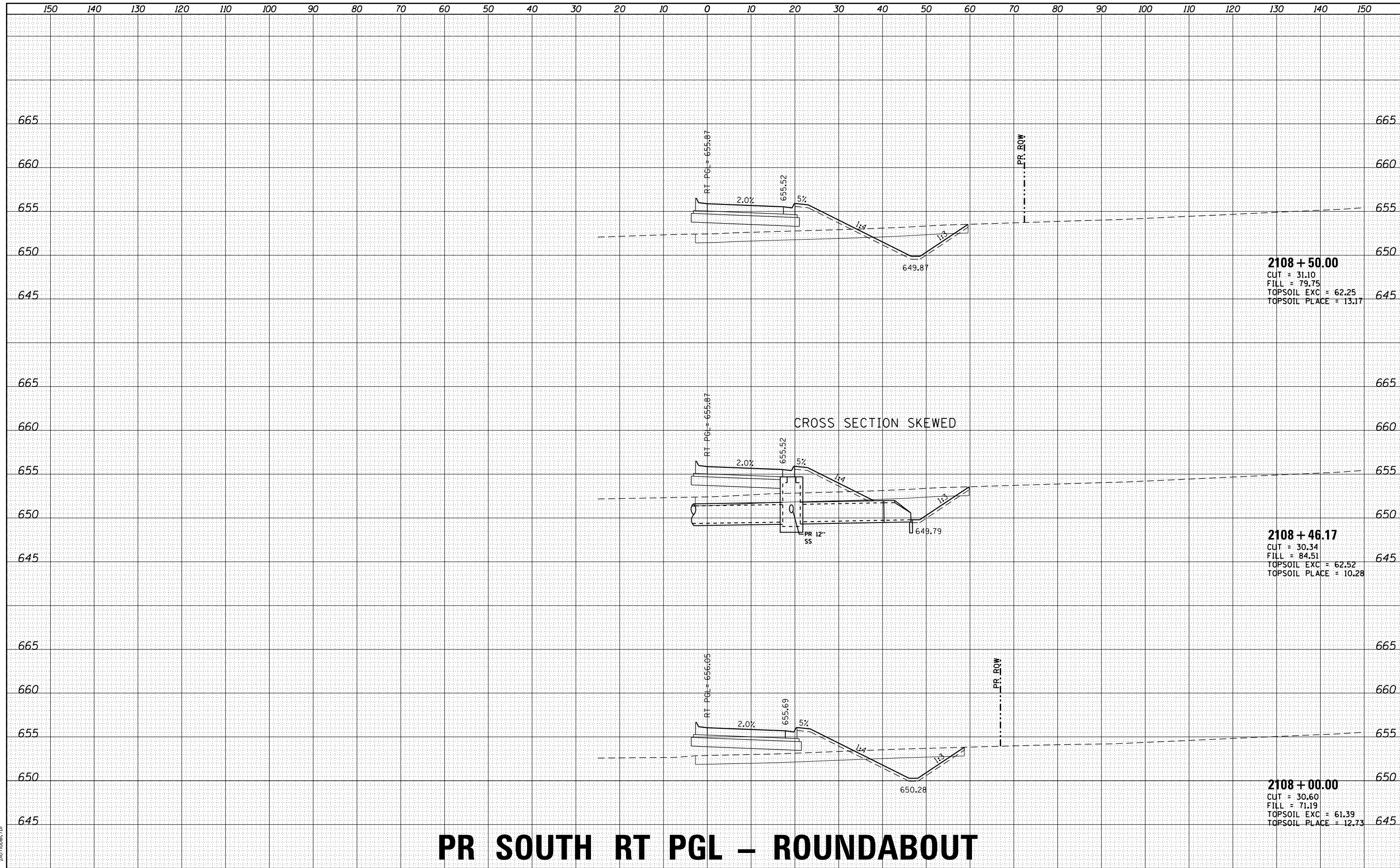
CROSS SECTIONS			
PR SOUTH RT PGL – ROUNDABOUT			
SCALE:	SHEET	OF	SHEETS
			STA. 2106+50.00 TO STA. 2107+50.00

F.A.U. RTE.	SECTION NO.	COUNTY	TOTAL SHEETS	SHEET NO.
4000	19-00153-00-BR	KENDALL	485	458
FED. ROAD DIST. NO.		ILLINOIS FED. AID PROJECT	CONTRACT NO. 87731	

DATE	
BY	
ORIGINAL SURVEY	
SURVEYED	
PLOTTED	
TEMPLATE	
AREAS	
CHECKED	
AREAS	
CHECKED	
NO.	

DATE	
BY	
ORIGINAL SURVEY	
SURVEYED	
PLOTTED	
TEMPLATE	
AREAS	
CHECKED	
AREAS	
CHECKED	
NO.	

HRG PROJECT NO: 883038/
 FILE NAME: 38B_south06_cad02_south
 PLOT DRIVER: il_pdf_wb.pdf
 PEN TABLE: p10.tbl



2108 + 50.00
 CUT = 31.10
 FILL = 79.75
 TOPSOIL EXC = 62.25
 TOPSOIL PLACE = 13.17

CROSS SECTION SKEWED

2108 + 46.17
 CUT = 30.34
 FILL = 84.51
 TOPSOIL EXC = 62.52
 TOPSOIL PLACE = 10.28

2108 + 00.00
 CUT = 30.60
 FILL = 71.19
 TOPSOIL EXC = 61.39
 TOPSOIL PLACE = 12.73

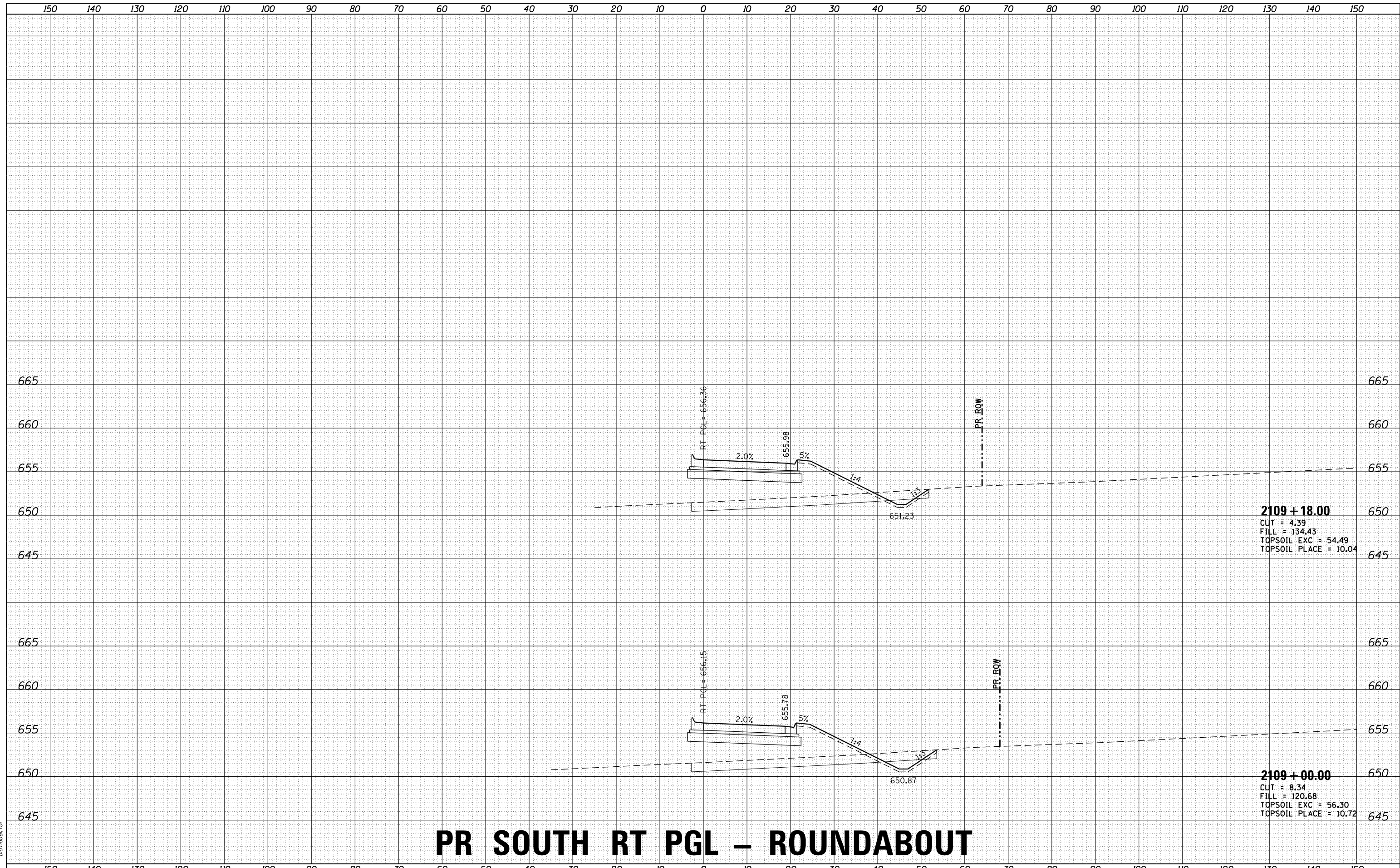
PR SOUTH RT PGL – ROUNDABOUT

HRGreen.com Illinois Professional Design Firm #184-001322	USER NAME : rbest PLOT SCALE : PLOT DATE : 6/29/2020	DESIGNED - JMR DRAWN - RCB CHECKED - APS DATE -	REVISED - REVISED - REVISED - REVISED -	STATE OF ILLINOIS DEPARTMENT OF TRANSPORTATION	CROSS SECTIONS PR SOUTH RT PGL – ROUNDABOUT		F.A.U. RTE. 4000 SECTION NO. 19-00153-00-BR COUNTY KENDALL SHEETS 485 TOTAL SHEETS 459	CONTRACT NO. 87731
	SCALE: SHEET OF SHEETS STA. 2108+00.00 TO STA. 2108+50.00		FED. ROAD DIST. NO. ILLINOIS FED. AID PROJECT					

DATE	
BY	
FINAL SURVEY	SURVEYED
NOTE BOOK NO.	PLOTTED
	TEMPLATE
	AREAS
	CHECKED

DATE	
BY	
ORIGINAL SURVEY	SURVEYED
NOTE BOOK NO.	PLOTTED
	TEMPLATE
	AREAS
	CHECKED

HRG PROJECT NO.: 883038/
 FILE NAME: 19-00153-00-02-0002.south
 PLOT DRIVER: il_pdf_wkrtcf9
 PEN TABLE: p10tbltbl.tbl



PR SOUTH RT PGL – ROUNDABOUT



USER NAME - rbest	DESIGNED - JMR	REVISED -
	DRAWN - RCB	REVISED -
PLOT SCALE -	CHECKED - APS	REVISED -
PLOT DATE - 6/29/2020	DATE -	REVISED -

STATE OF ILLINOIS
 DEPARTMENT OF TRANSPORTATION

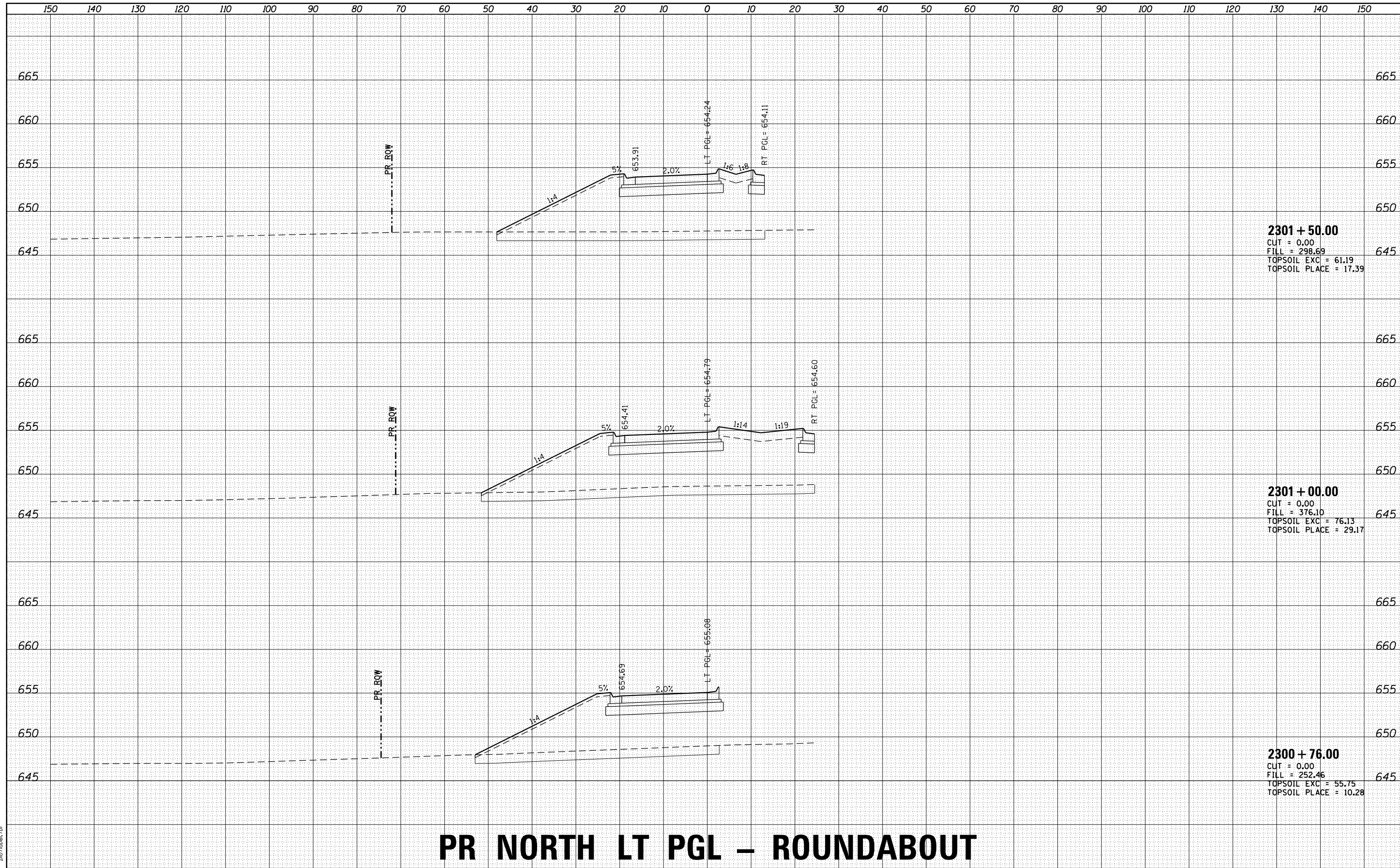
CROSS SECTIONS			
PR SOUTH RT PGL – ROUNDABOUT			
SCALE:	SHEET	OF	SHEETS
			STA. 2109+00.00 TO STA. 2109+18.00

F.A.U. RTE.	SECTION NO.	COUNTY	TOTAL SHEETS	SHEET NO.
4000	19-00153-00-BR	KENDALL	485	460
FED. ROAD DIST. NO.			ILLINOIS FED. AID PROJECT	
			CONTRACT NO. 87731	

DATE	
BY	
FINAL SURVEY	SURVEYED
NOTE BOOK	PLOTTED
NO.	TEMPLATE
	AREAS
	CHECKED

DATE	
BY	
ORIGINAL SURVEY	SURVEYED
NOTE BOOK	PLOTTED
NO.	TEMPLATE
	AREAS
	CHECKED

HRG PROJECT NO: 883038/
 FILE NAME: 19-00153-00-BR
 PLOT DRIVER: il_caf_mw_rfc9
 PEN TABLE: p10.tbl



2301 + 50.00
 CUT = 0.00
 FILL = 298.69
 TOPSOIL EXC = 61.19
 TOPSOIL PLACE = 17.39

2301 + 00.00
 CUT = 0.00
 FILL = 376.10
 TOPSOIL EXC = 76.13
 TOPSOIL PLACE = 29.17

2300 + 76.00
 CUT = 0.00
 FILL = 252.46
 TOPSOIL EXC = 55.75
 TOPSOIL PLACE = 10.28

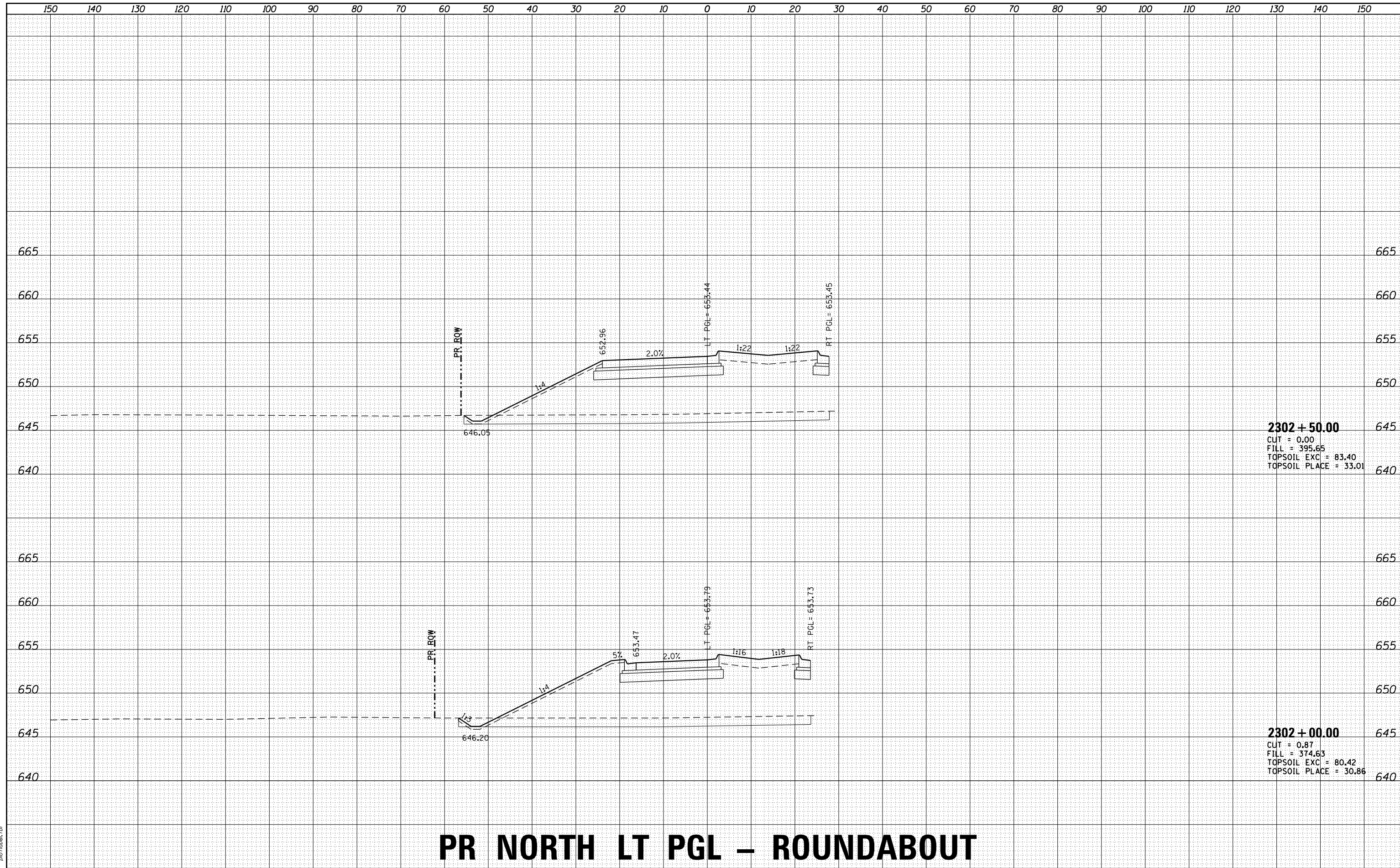
PR NORTH LT PGL – ROUNDABOUT

	HRGreen.com Illinois Professional Design Firm #184-001322	USER NAME: rbest DESIGNED - JMR DRAWN - RCB CHECKED - APS DATE - 6/29/2020	REVISIONS REVISION NO. DATE DESCRIPTION 1 2 3 4	STATE OF ILLINOIS DEPARTMENT OF TRANSPORTATION	CROSS SECTIONS PR NORTH LT PGL – ROUNDABOUT	SCALE: SHEET OF SHEETS STA. 2300+76.00 TO STA. 2301+50.00	SECTION NO. 19-00153-00-BR COUNTY KENDALL TOTAL SHEETS 485 SHEET NO. 461	CONTRACT NO. 87731
	FED. ROAD DIST. NO. ILLINOIS FED. AID PROJECT							

DATE	
BY	
FINAL SURVEY NO.	
SURVEYED PLOTTED	
NOTE BOOK AREAS CHECKED	

DATE	
BY	
ORIGINAL SURVEY NO.	
SURVEYED PLOTTED	
NOTE BOOK AREAS CHECKED	

HRG PROJECT NO: 883038/
 FILE NAME: 19-00153-00-BR-003.prd
 PLOT DRIVER: il_cdf_hwrtcf9
 PEN TABLE: p10tbl.tbl



2302 + 50.00
 CUT = 0.00
 FILL = 395.65
 TOPSOIL EXC = 83.40
 TOPSOIL PLACE = 33.01

2302 + 00.00
 CUT = 0.87
 FILL = 374.63
 TOPSOIL EXC = 80.42
 TOPSOIL PLACE = 30.86

PR NORTH LT PGL – ROUNDABOUT

USER NAME - rbest	DESIGNED - JMR	REVISED -
	DRAWN - RCB	REVISED -
PLOT SCALE -	CHECKED - APS	REVISED -
PLOT DATE - 6/29/2020	DATE -	REVISED -

STATE OF ILLINOIS
 DEPARTMENT OF TRANSPORTATION

CROSS SECTIONS			
PR NORTH LT PGL – ROUNDABOUT			
SCALE:	SHEET	OF	SHEETS
		STA. 2302+00.00 TO STA. 2302+50.00	

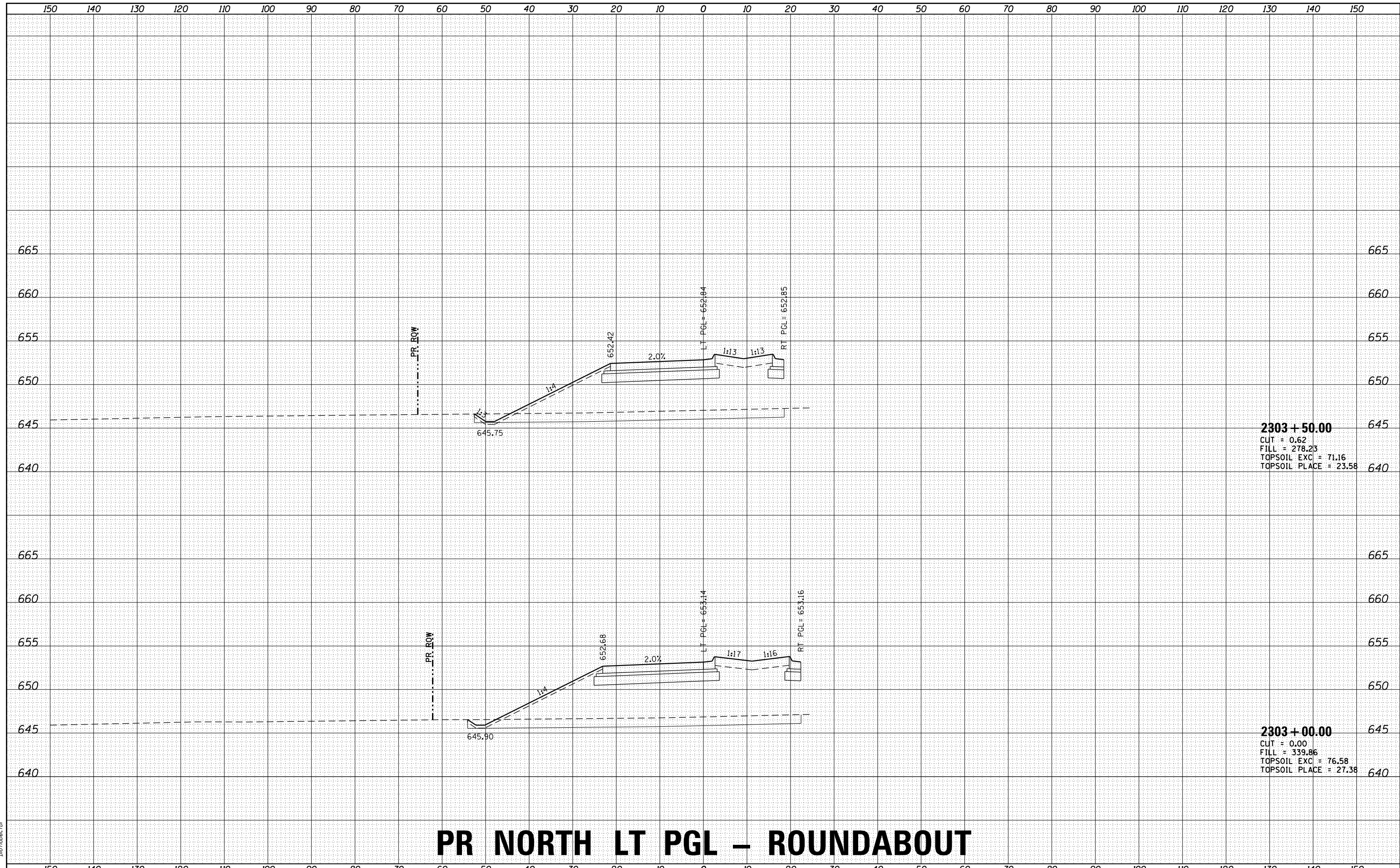
F.A.U. RTE.	SECTION NO.	COUNTY	TOTAL SHEETS	SHEET NO.
4000	19-00153-00-BR	KENDALL	485	462
FED. ROAD DIST. NO. ILLINOIS FED. AID PROJECT			CONTRACT NO. 87731	



DATE	
BY	
FINAL SURVEY NO.	
SURVEYED PLOTTED	
NOTE BOOK AREAS CHECKED	

DATE	
BY	
ORIGINAL SURVEY NO.	
SURVEYED PLOTTED	
NOTE BOOK AREAS CHECKED	

HRG PROJECT NO: 883038/
 FILE NAME: 19-00153-00-03.nor
 PLOT DRIVER: il_caf_mw.rvtcf9
 PEN TABLE: p10.tbl



2303 + 50.00
 CUT = 0.62
 FILL = 278.23
 TOPSOIL EXC = 71.16
 TOPSOIL PLACE = 23.58

2303 + 00.00
 CUT = 0.00
 FILL = 339.86
 TOPSOIL EXC = 76.58
 TOPSOIL PLACE = 27.38

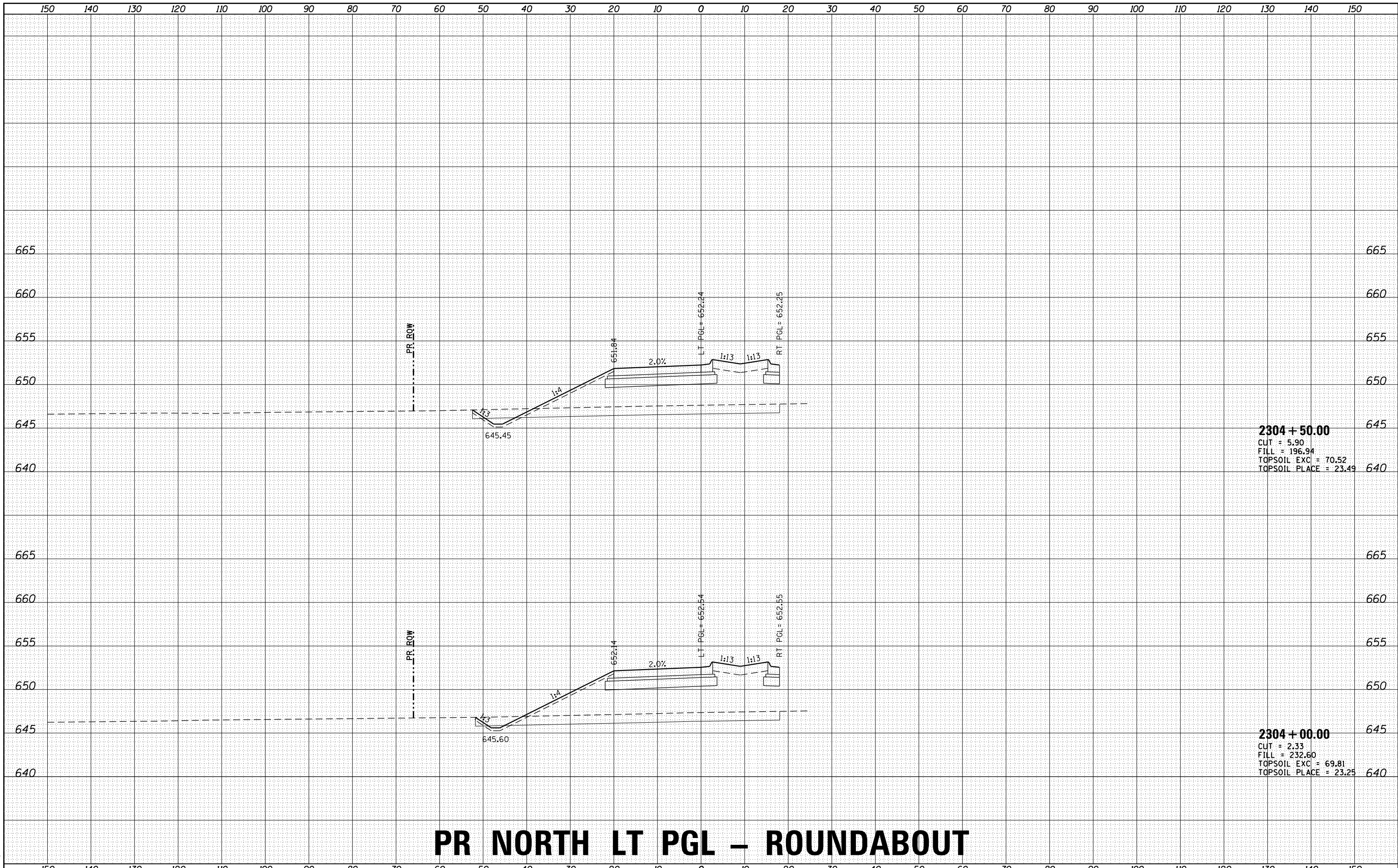
PR NORTH LT PGL – ROUNDABOUT

	USER NAME = rbest DESIGNED - JMR DRAWN - RCB CHECKED - APS PLOT DATE = 6/29/2020	REVISIONS REVISION NO. DATE BY DESCRIPTION 1 2 3	STATE OF ILLINOIS DEPARTMENT OF TRANSPORTATION	CROSS SECTIONS PR NORTH LT PGL – ROUNDABOUT	SCALE: SHEET OF SHEETS STA. 2303+00.00 TO STA. 2303+50.00	F.A.U. RTE. 4000 SECTION NO. 19-00153-00-BR COUNTY KENDALL TOTAL SHEETS 485 SHEET NO. 463 CONTRACT NO. 87731
	FED. ROAD DIST. NO. ILLINOIS FED. AID PROJECT					

DATE	
BY	
FINAL SURVEY NO.	
SURVEYED PLOTTED	
TEMPLATE AREAS CHECKED	
NOTE BOOK NO.	
AREAS CHECKED	

DATE	
BY	
ORIGINAL SURVEY NO.	
SURVEYED PLOTTED	
TEMPLATE AREAS CHECKED	
NOTE BOOK NO.	
AREAS CHECKED	

HRG PROJECT NO: 883038
 FILE NAME CONTACT: 388_555106_0003.nor
 PLOT DRIVER: il_cdf_hwkrfcf9
 PEN TABLE: p01tbltbl.tbl



2304 + 50.00
 CUT = 5.90
 FILL = 196.94
 TOPSOIL EXC = 70.52
 TOPSOIL PLACE = 23.49

2304 + 00.00
 CUT = 2.33
 FILL = 232.60
 TOPSOIL EXC = 69.81
 TOPSOIL PLACE = 23.25

PR NORTH LT PGL – ROUNDABOUT



USER NAME - rbest	DESIGNED - JMR	REVISED -
	DRAWN - RCB	REVISED -
PLOT SCALE -	CHECKED - APS	REVISED -
PLOT DATE - 6/29/2020	DATE -	REVISED -

STATE OF ILLINOIS
 DEPARTMENT OF TRANSPORTATION

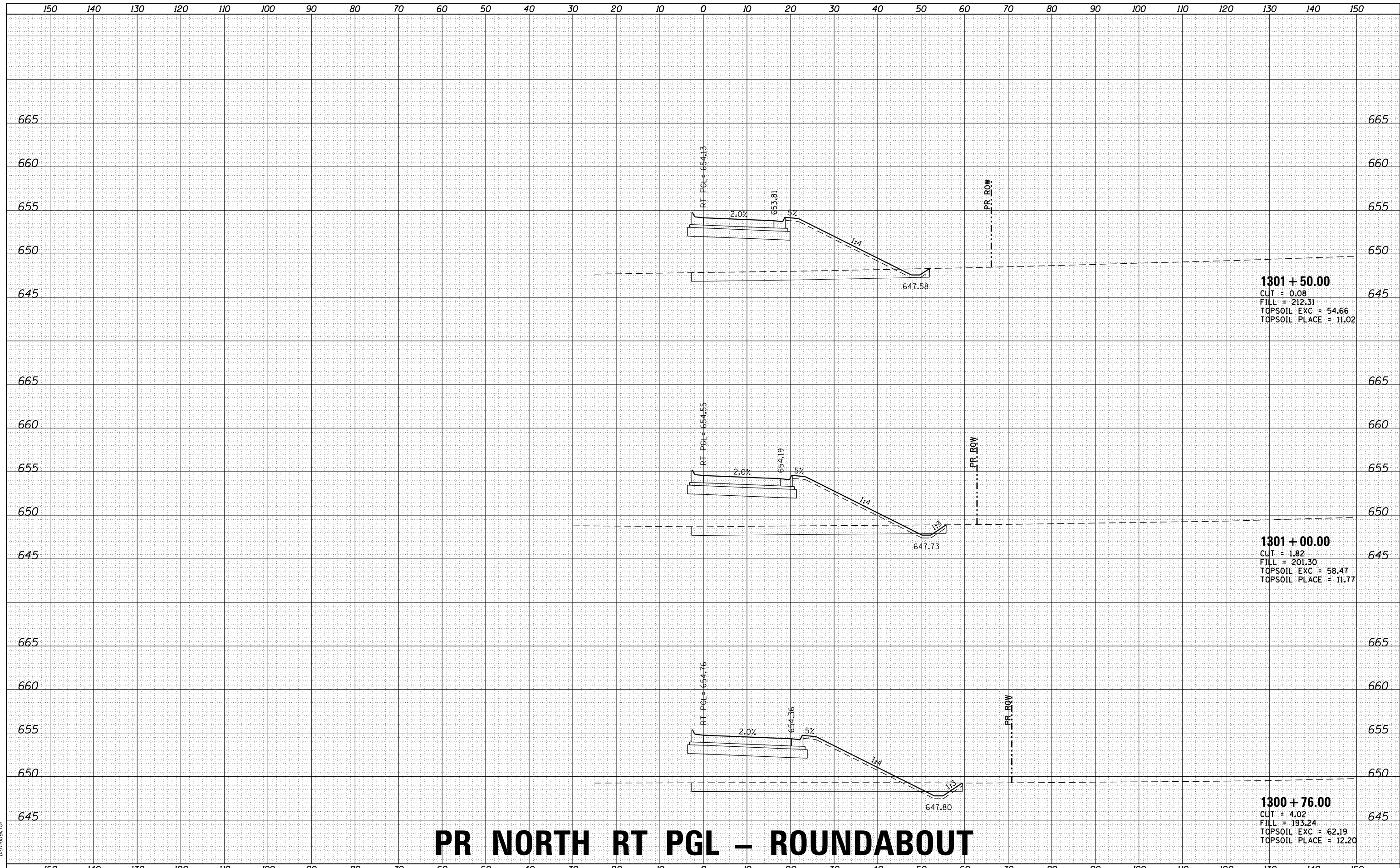
CROSS SECTIONS			
PR NORTH LT PGL – ROUNDABOUT			
SCALE:	SHEET	OF	SHEETS
		STA. 2304+00.00	TO STA. 2304+50.00

F.A.U. RTE.	SECTION NO.	COUNTY	TOTAL SHEETS	SHEET NO.
4000	19-00153-00-BR	KENDALL	485	464
FED. ROAD DIST. NO.				ILLINOIS FED. AID PROJECT
			CONTRACT NO.	87731

DATE	
BY	
ORIGINAL SURVEY	
SURVEYED	
PLOTTED	
TEMPLATE	
AREAS	
CHECKED	
NO.	

DATE	
BY	
ORIGINAL SURVEY	
SURVEYED	
PLOTTED	
TEMPLATE	
AREAS	
CHECKED	
NO.	

HRG PROJECT NO.: 883038/
 FILE NAME: 19-00153-00-BR-19-00153-00-04.nor
 PLOT DRIVER: il_caf_mwrtcf9
 PEN TABLE: p10tbl.tbl



1301 + 50.00
 CUT = 0.08
 FILL = 212.31
 TOPSOIL EXC = 54.66
 TOPSOIL PLACE = 11.02

1301 + 00.00
 CUT = 1.82
 FILL = 201.30
 TOPSOIL EXC = 58.47
 TOPSOIL PLACE = 11.77

1300 + 76.00
 CUT = 4.02
 FILL = 193.24
 TOPSOIL EXC = 62.19
 TOPSOIL PLACE = 12.20

PR NORTH RT PGL – ROUNDABOUT

USER NAME	- rbest	DESIGNED	- JMR	REVISED	-
		DRAWN	- RCB	REVISED	-
PLOT SCALE	-	CHECKED	- APS	REVISED	-
PLOT DATE	- 6/29/2020	DATE	-	REVISED	-

STATE OF ILLINOIS
 DEPARTMENT OF TRANSPORTATION

CROSS SECTIONS			
PR NORTH RT PGL – ROUNDABOUT			
SCALE:	SHEET	OF	SHEETS
			STA. 1300+76.00 TO STA. 1301+50.00

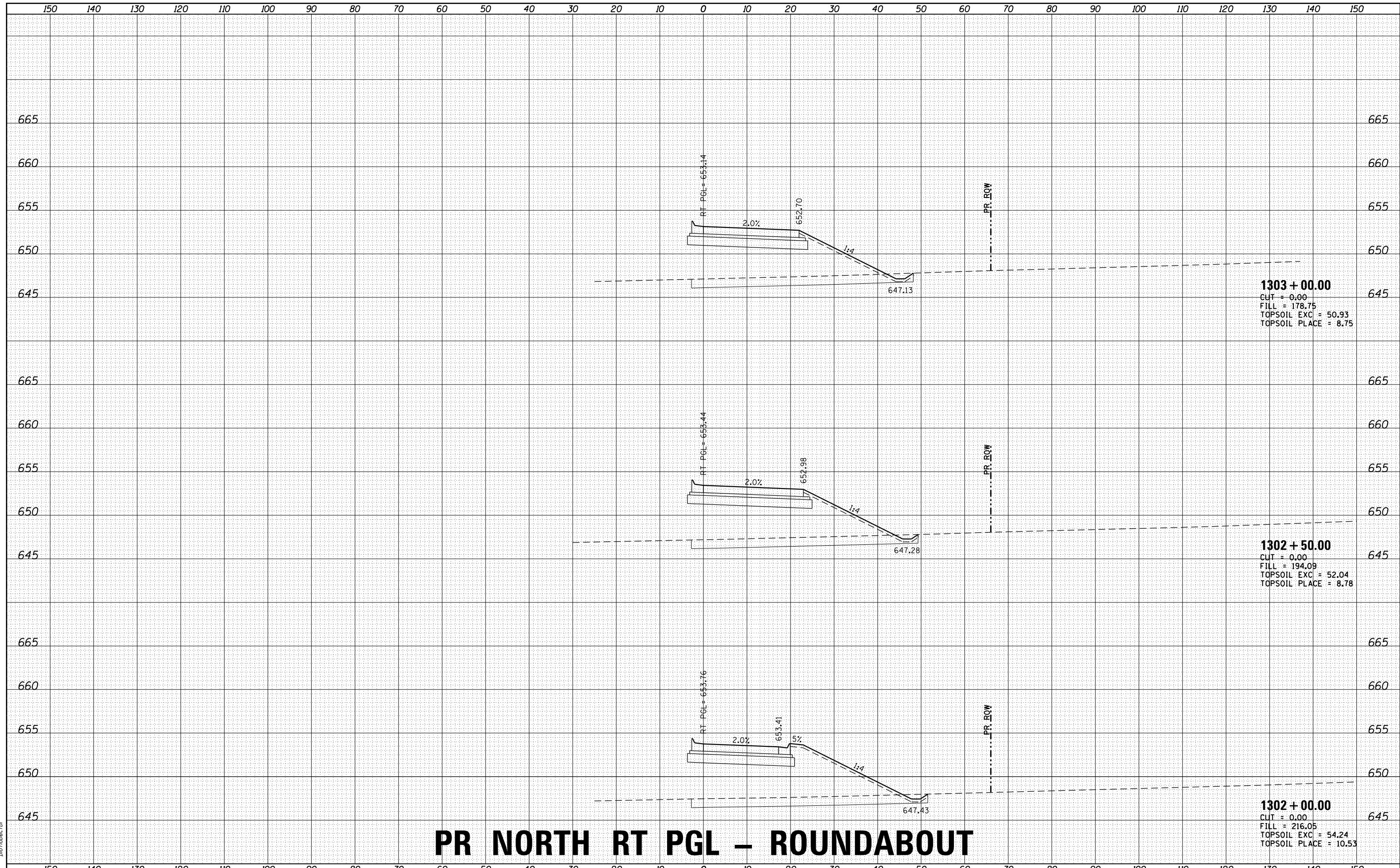
F.A.U. RTE.	SECTION NO.	COUNTY	TOTAL SHEETS	SHEET NO.
4000	19-00153-00-BR	KENDALL	485	465
FED. ROAD DIST. NO.			ILLINOIS FED. AID PROJECT	CONTRACT NO. 87731



DATE	
BY	
FINAL SURVEY	SURVEYED
NOTE BOOK	PLOTTED
NO.	TEMPLATE
	AREAS
	CHECKED

DATE	
BY	
ORIGINAL SURVEY	SURVEYED
NOTE BOOK	PLOTTED
NO.	TEMPLATE
	AREAS
	CHECKED

HRG PROJECT NO.: 883038/
 FILE NAME: 19-00153-00-BR-1904-nor-11
 PLOT DRIVER: il_pdf_wmf.ctb
 PEN TABLE: p10.tbl



1303 + 00.00
 CUT = 0.00
 FILL = 178.75
 TOPSOIL EXC = 50.93
 TOPSOIL PLACE = 8.75

1302 + 50.00
 CUT = 0.00
 FILL = 194.09
 TOPSOIL EXC = 52.04
 TOPSOIL PLACE = 8.78

1302 + 00.00
 CUT = 0.00
 FILL = 216.05
 TOPSOIL EXC = 54.24
 TOPSOIL PLACE = 10.53

PR NORTH RT PGL – ROUNDABOUT

USER NAME - rbest	DESIGNED - JMR	REVISED -
	DRAWN - RCB	REVISED -
PLOT SCALE -	CHECKED - APS	REVISED -
PLOT DATE - 6/29/2020	DATE -	REVISED -

STATE OF ILLINOIS
 DEPARTMENT OF TRANSPORTATION

CROSS SECTIONS			
PR NORTH RT PGL – ROUNDABOUT			
SCALE:	SHEET	OF	SHEETS
			STA. 1302+00.00 TO STA. 1303+00.00

F.A.U. RTE.	SECTION NO.	COUNTY	TOTAL SHEETS	SHEET NO.
4000	19-00153-00-BR	KENDALL	485	466
FED. ROAD DIST. NO.			ILLINOIS FED. AID PROJECT	CONTRACT NO. 87731

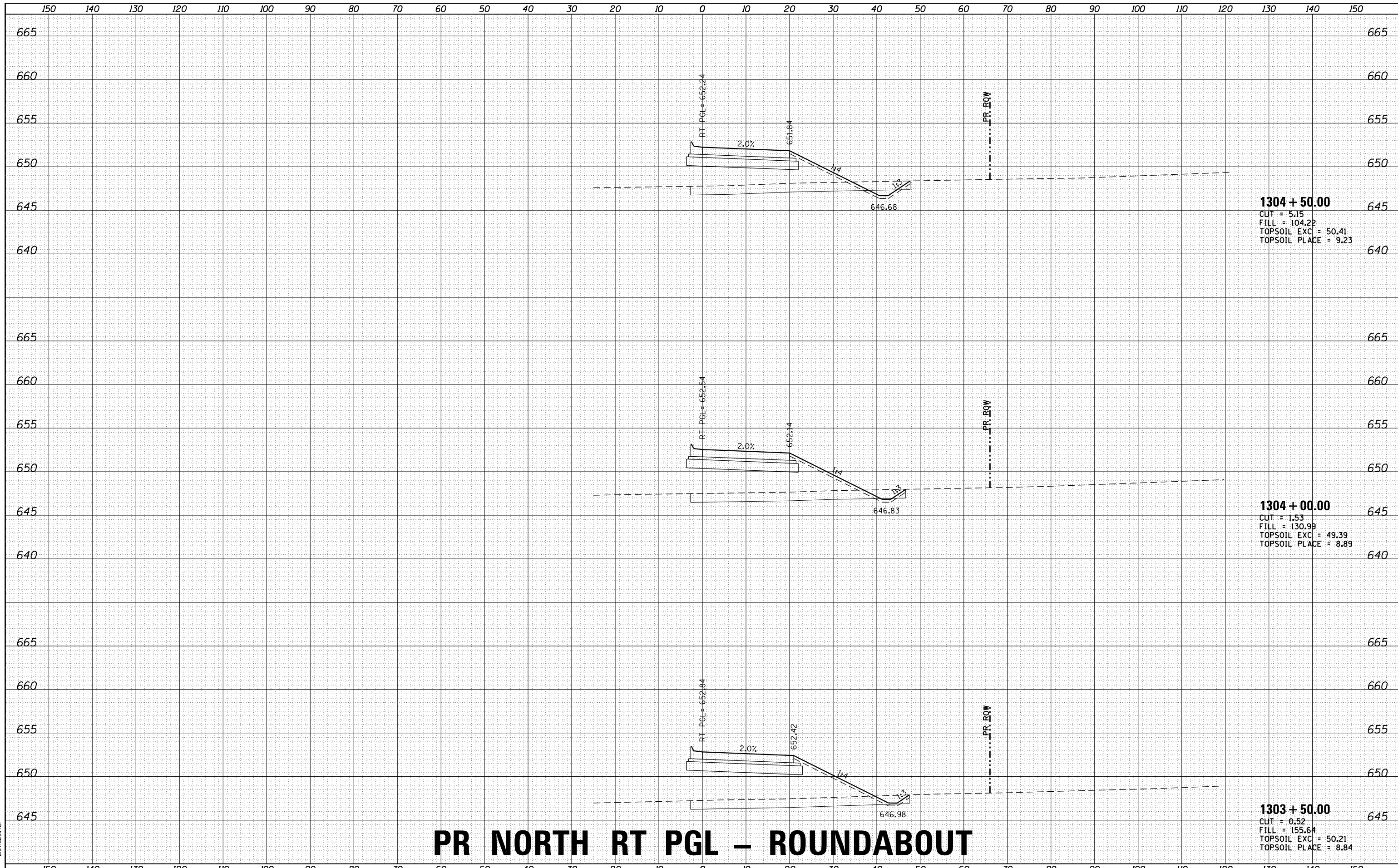


HRGreen.com
 Illinois Professional Design Firm
 #184-001322

DATE	
BY	
ORIGINAL SURVEY	SURVEYED
NOTE BOOK NO.	PLOTTED
	TEMPLATE
	AREAS CHECKED
	AREAS CHECKED

DATE	
BY	
ORIGINAL SURVEY	SURVEYED
NOTE BOOK NO.	PLOTTED
	TEMPLATE
	AREAS CHECKED
	AREAS CHECKED

HRG PROJECT NO.: 883038/
 FILE NAME: 38B_2525106_r004_north
 PLOT DRIVER: il_pdf_wkstc9
 PEN TABLE: prtabat.fdl



PR NORTH RT PGL – ROUNDABOUT



USER NAME : rbest	DESIGNED - JMR	REVISED -
	DRAWN - RCB	REVISED -
PLOT SCALE :	CHECKED - APS	REVISED -
PLOT DATE : 6/29/2020	DATE -	REVISED -

STATE OF ILLINOIS
DEPARTMENT OF TRANSPORTATION

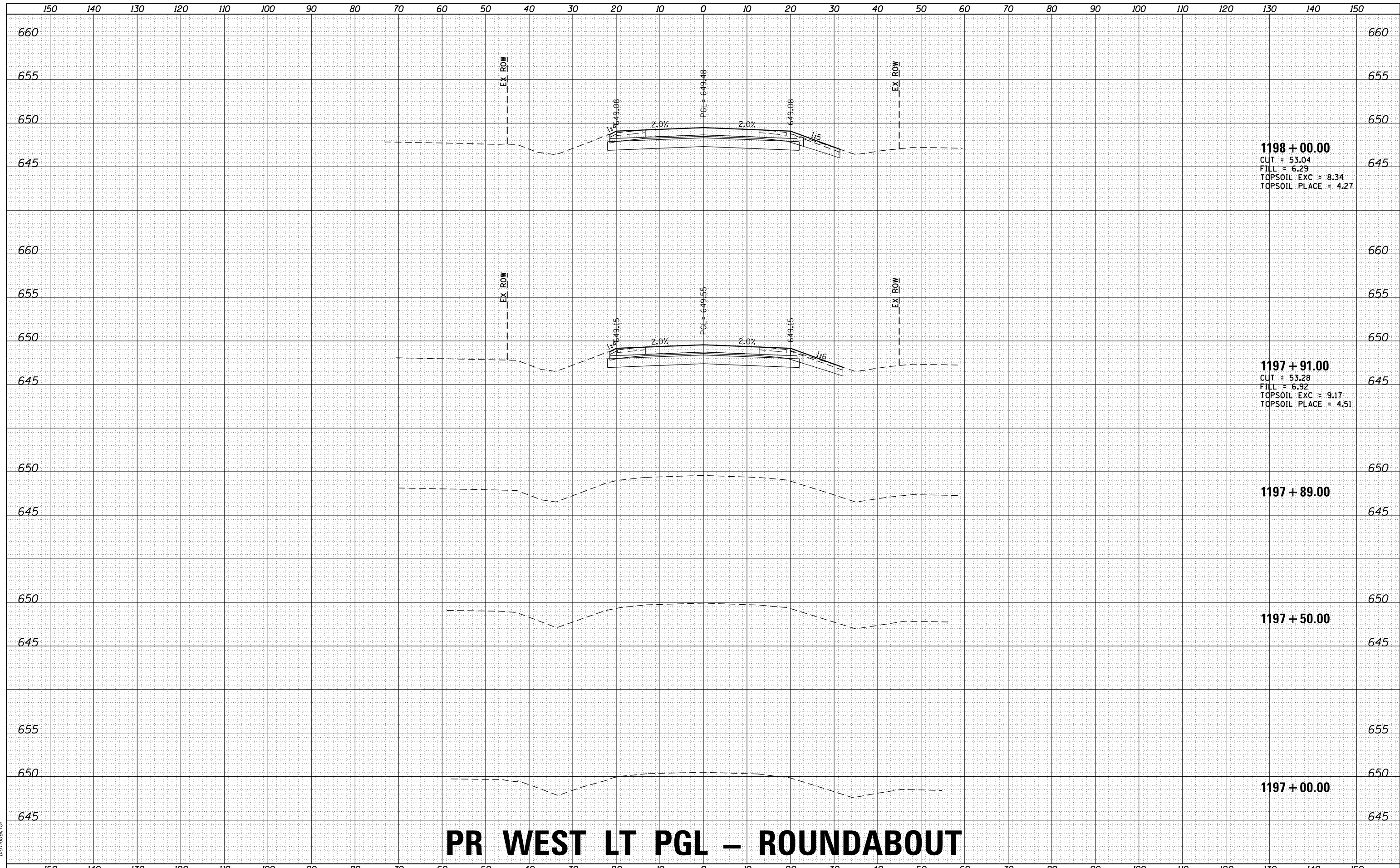
CROSS SECTIONS			
PR NORTH RT PGL - ROUNDABOUT			
SCALE:	SHEET	OF	SHEETS
STA. 1303+50.00 TO STA. 1304+50.00			

F.A.U. RTE.	SECTION NO.	COUNTY	TOTAL SHEETS	SHEET NO.
4000	19-00153-00-BR	KENDALL	485	467
CONTRACT NO. 87731				
FED. ROAD DIST. NO. ILLINOIS FED. AID PROJECT				

DATE	
BY	
FINAL SURVEY	SURVEYED
NOTE BOOK	PLOTTED
NO.	TEMPLATE
	AREAS
	CHECKED

DATE	
BY	
ORIGINAL SURVEY	SURVEYED
NOTE BOOK	PLOTTED
NO.	TEMPLATE
	AREAS
	CHECKED

HRG PROJECT NO: 883038/
 FILE NAME: 19-00153-00-BR_P197.dwg
 PLOT DRIVER: ilpdfwprtcfg
 PEN TABLE: p19tbl.tbl



1198 + 00.00
 CUT = 53.04
 FILL = 6.29
 TOPSOIL EXC = 8.34
 TOPSOIL PLACE = 4.27

1197 + 91.00
 CUT = 53.28
 FILL = 6.92
 TOPSOIL EXC = 9.17
 TOPSOIL PLACE = 4.51

1197 + 89.00

1197 + 50.00

1197 + 00.00

PR WEST LT PGL – ROUNDABOUT

USER NAME	- rbest
DESIGNED	- JMR
DRAWN	- RCB
CHECKED	- APS
DATE	-
REVISIONS	
REVISED	-
REVISED	-
REVISED	-
REVISED	-

STATE OF ILLINOIS
DEPARTMENT OF TRANSPORTATION

CROSS SECTIONS
PR WEST LT PGL – ROUNDABOUT

SCALE: SHEET OF SHEETS STA. 1197+00.00 TO STA. 1198+00.00

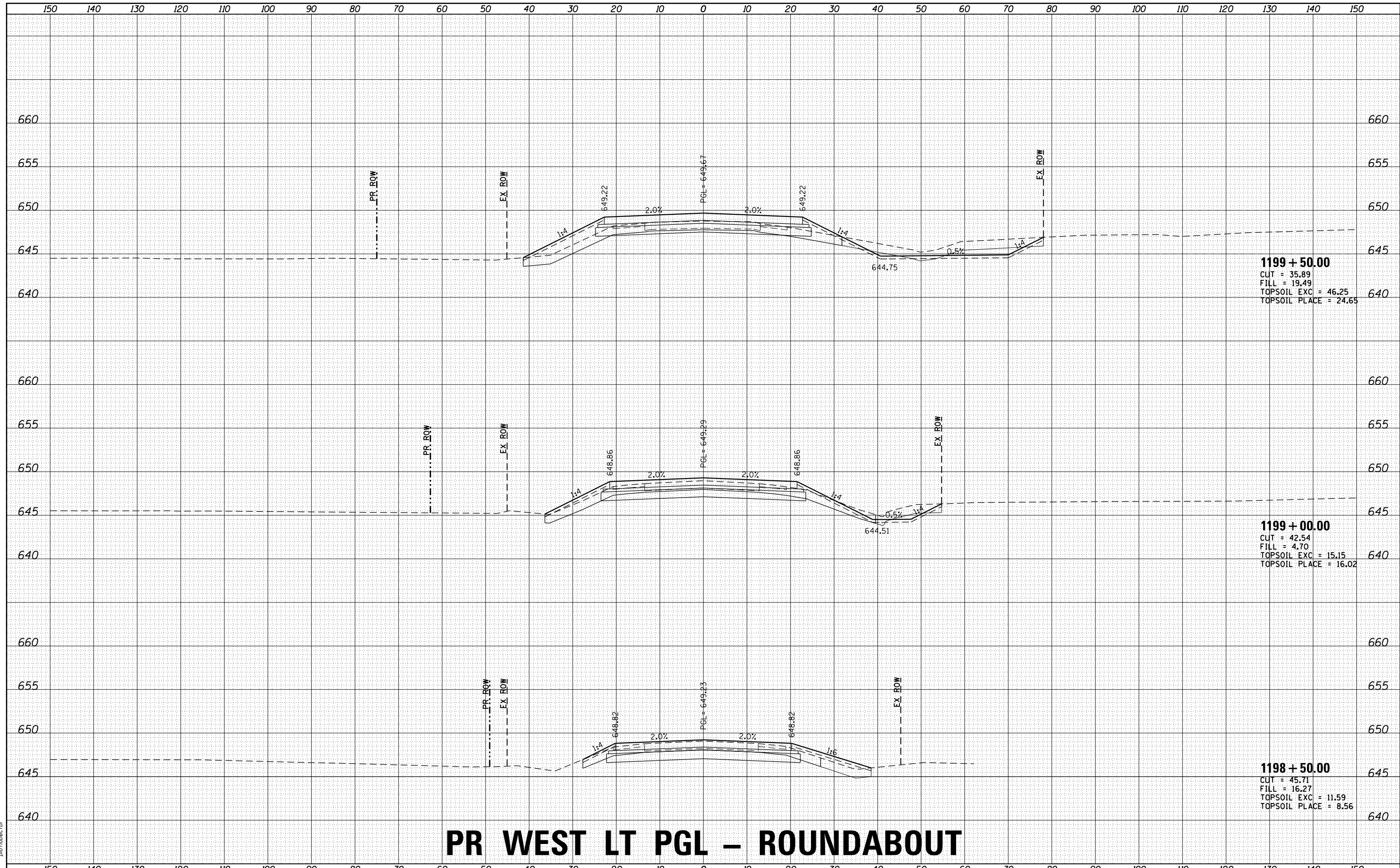
F.A.U. RTE.	SECTION NO.	COUNTY	TOTAL SHEETS	SHEET NO.
4000	19-00153-00-BR	KENDALL	485	468
FED. ROAD DIST. NO.			CONTRACT NO. 87731	
ILLINOIS FED. AID PROJECT				

HRGreen
 HRGreen.com
 Illinois Professional Design Firm
 #184-001322

DATE	
BY	
SURVEYED	
PLOTTED	
TEMPLATE	
AREAS	
CHECKED	
FINAL SURVEY	
NOTE BOOK	
NO.	

DATE	
BY	
SURVEYED	
PLOTTED	
TEMPLATE	
AREAS	
CHECKED	
ORIGINAL SURVEY	
NOTE BOOK	
NO.	

HRG PROJECT NO: 883038/
 FILE NAME: 38B_190105_P005.dwg
 PLOT DRIVER: il_caf_mw.plt
 PEN TABLE: p01tbl.tbl



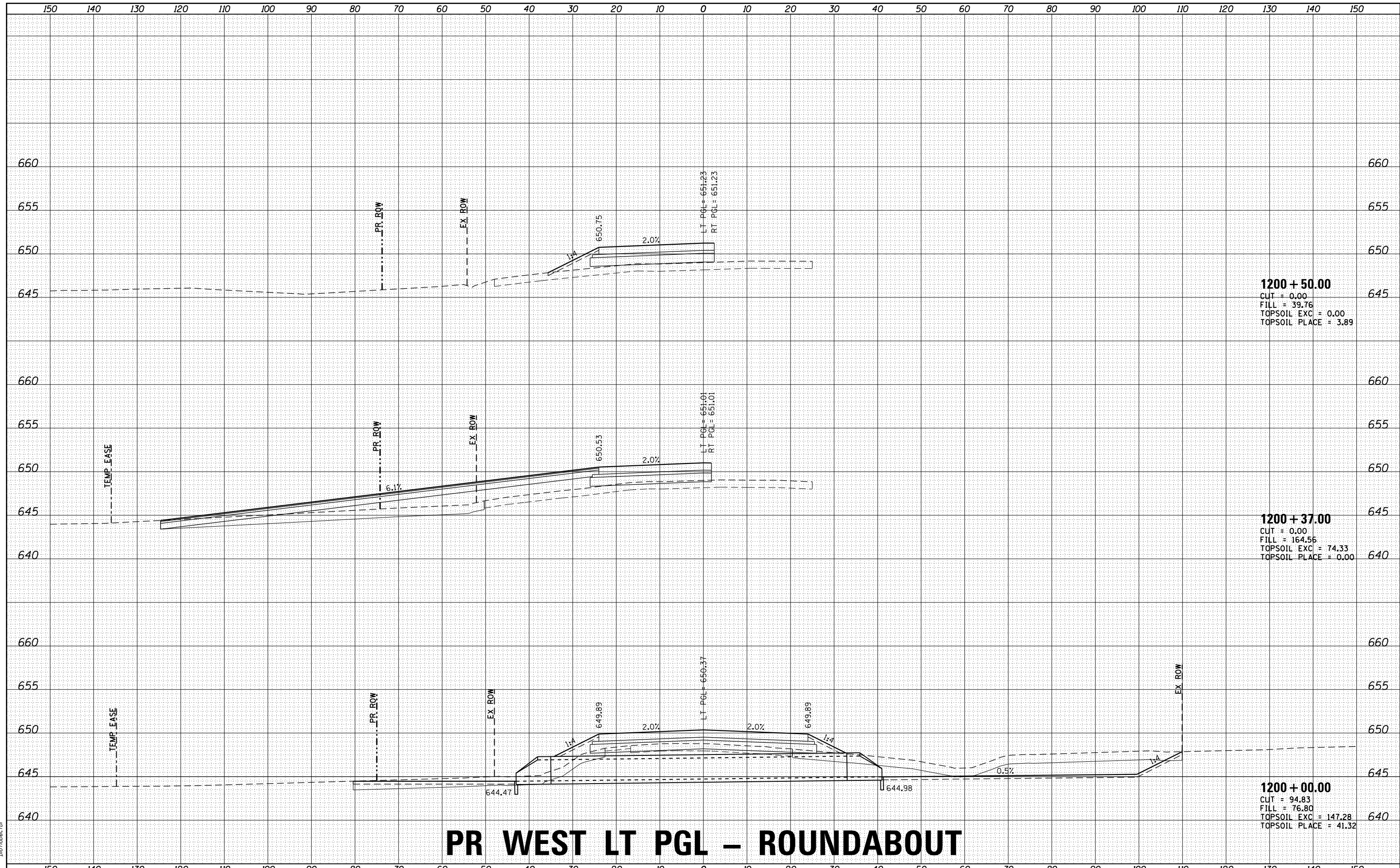
PR WEST LT PGL – ROUNDABOUT

	USER NAME: rbest PLOT SCALE: - PLOT DATE: 6/29/2020	DESIGNED - JMR DRAWN - RCB CHECKED - APS DATE -	REVISED - REVISED - REVISED - REVISED -	STATE OF ILLINOIS DEPARTMENT OF TRANSPORTATION	CROSS SECTIONS PR WEST LT PGL – ROUNDABOUT	SCALE: SHEET OF SHEETS STA. 1198+50.00 TO STA. 1199+50.00	F.A.U. R.E. SECTION NO. COUNTY TOTAL SHEETS SHEET NO. 4000 19-00153-00-BR KENDALL 485 469 FED. ROAD DIST. NO. ILLINOIS FED. AID PROJECT CONTRACT NO. 87731
--	---	--	--	---	---	---	--

DATE	
BY	
FINAL SURVEY	SURVEYED
NOTE BOOK NO.	PLOTTED
	TEMPLATE
	AREAS CHECKED
	AREAS CHECKED

DATE	
BY	
ORIGINAL SURVEY	SURVEYED
NOTE BOOK NO.	PLOTTED
	TEMPLATE
	AREAS CHECKED
	AREAS CHECKED

HRG PROJECT NO: 883038/
 FILE NAME: 19-00153-00-005.dwg
 PLOT DRIVER: il_caf_mwrtcf9
 PEN TABLE: p10tbl.tbl



1200 + 50.00
 CUT = 0.00
 FILL = 39.76
 TOPSOIL EXC = 0.00
 TOPSOIL PLACE = 3.89

1200 + 37.00
 CUT = 0.00
 FILL = 164.56
 TOPSOIL EXC = 74.33
 TOPSOIL PLACE = 0.00

1200 + 00.00
 CUT = 94.83
 FILL = 76.80
 TOPSOIL EXC = 147.28
 TOPSOIL PLACE = 41.32

PR WEST LT PGL – ROUNDABOUT



USER NAME: rbest
 PLOT SCALE:
 PLOT DATE: 6/29/2020

DESIGNED - JMR	REVISED -
DRAWN - RCB	REVISED -
CHECKED - APS	REVISED -
DATE -	REVISED -

STATE OF ILLINOIS
 DEPARTMENT OF TRANSPORTATION

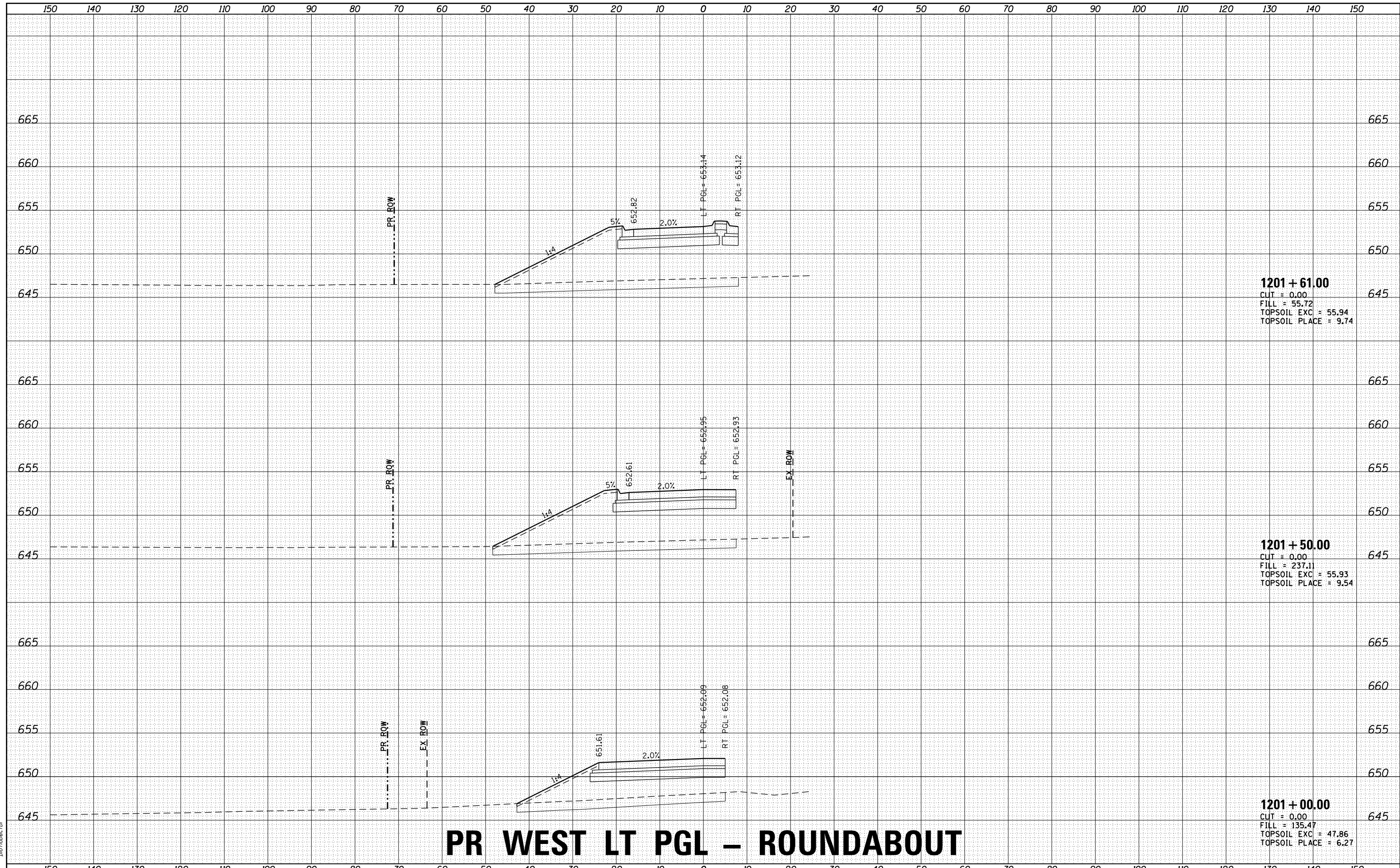
CROSS SECTIONS
 PR WEST LT PGL – ROUNDABOUT
 SCALE: SHEET OF SHEETS STA. 1200+00.00 TO STA. 1200+50.00

F.A.U. RTE.	SECTION NO.	COUNTY	TOTAL SHEETS	SHEET NO.
4000	19-00153-00-BR	KENDALL	485	470
FED. ROAD DIST. NO.			ILLINOIS FED. AID PROJECT	
			CONTRACT NO. 87731	

DATE	
BY	
FINAL SURVEY NO.	
SURVEYED PLOTTED	
NOTE BOOK AREAS CHECKED	

DATE	
BY	
ORIGINAL SURVEY NO.	
SURVEYED PLOTTED	
NOTE BOOK AREAS CHECKED	

HRG PROJECT NO: 883038/
 FILE NAME: 19-00153-00-BR
 PLOT DRIVER: il_cdf_hw_rfc9
 PEN TABLE: p10.tbl



1201 + 61.00
 CUT = 0.00
 FILL = 55.72
 TOPSOIL EXC = 55.94
 TOPSOIL PLACE = 9.74

1201 + 50.00
 CUT = 0.00
 FILL = 237.11
 TOPSOIL EXC = 55.93
 TOPSOIL PLACE = 9.54

1201 + 00.00
 CUT = 0.00
 FILL = 135.47
 TOPSOIL EXC = 47.86
 TOPSOIL PLACE = 6.27

PR WEST LT PGL – ROUNDABOUT



USER NAME - rbest	DESIGNED - JMR	REVISED -
	DRAWN - RCB	REVISED -
PLOT SCALE -	CHECKED - APS	REVISED -
PLOT DATE - 6/29/2020	DATE -	REVISED -

STATE OF ILLINOIS
 DEPARTMENT OF TRANSPORTATION

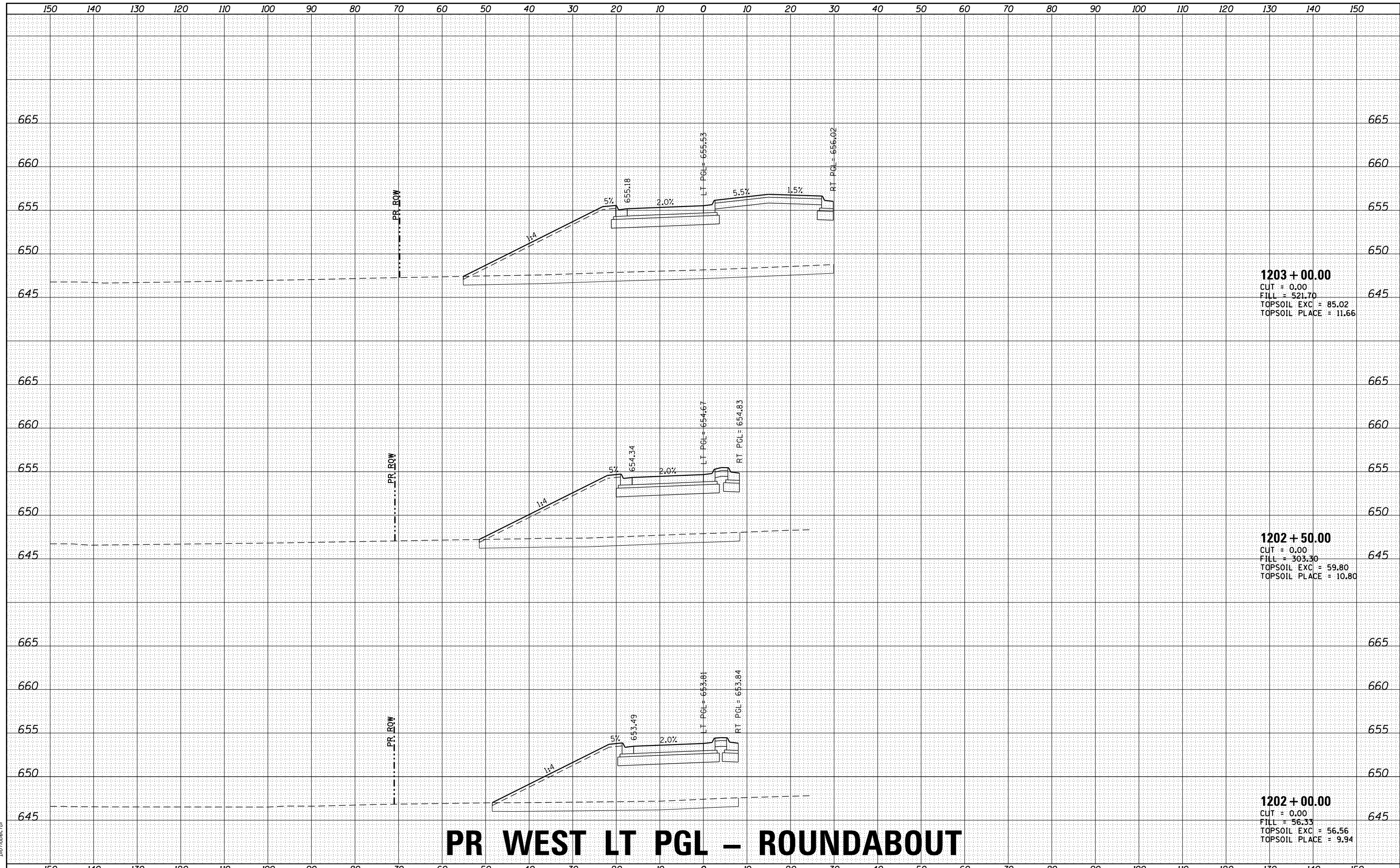
CROSS SECTIONS			
PR WEST LT PGL – ROUNDABOUT			
SCALE:	SHEET	OF	SHEETS
		STA. 1201+00.00 TO STA. 1201+61.00	

F.A.U. RTE.	SECTION NO.	COUNTY	TOTAL SHEETS	SHEET NO.
4000	19-00153-00-BR	KENDALL	485	471
FED. ROAD DIST. NO. ILLINOIS FED. AID PROJECT			CONTRACT NO. 87731	

DATE	
BY	
SURVEYED	
PLOTTED	
TEMPLATE	
AREAS	
AREAS CHECKED	
FINAL SURVEY	
NOTE BOOK	
NO.	

DATE	
BY	
SURVEYED	
PLOTTED	
TEMPLATE	
AREAS	
AREAS CHECKED	
ORIGINAL SURVEY	
NOTE BOOK	
NO.	

HRC PROJECT NO: 883038/
 FILE NAME: 19-00153-00-BR-1901
 PLOT DRIVER: il_caf_fw.plt
 PEN TABLE: p10.tbl



1203 + 00.00
 CUT = 0.00
 FILL = 521.70
 TOPSOIL EXC = 85.02
 TOPSOIL PLACE = 11.66

1202 + 50.00
 CUT = 0.00
 FILL = 303.30
 TOPSOIL EXC = 59.80
 TOPSOIL PLACE = 10.80

1202 + 00.00
 CUT = 0.00
 FILL = 56.33
 TOPSOIL EXC = 56.56
 TOPSOIL PLACE = 9.94

PR WEST LT PGL - ROUNDABOUT



USER NAME	- rbest
DESIGNED	- JMR
DRAWN	- RCB
CHECKED	- APS
DATE	-
PLLOT SCALE	-
PLLOT DATE	- 6/29/2020

DESIGNED	- JMR	REVISED	-
DRAWN	- RCB	REVISED	-
CHECKED	- APS	REVISED	-
DATE	-	REVISED	-

STATE OF ILLINOIS
 DEPARTMENT OF TRANSPORTATION

CROSS SECTIONS			
PR WEST LT PGL - ROUNDABOUT			
SCALE:	SHEET	OF	SHEETS
		STA. 1202+00.00 TO STA. 1203+00.00	

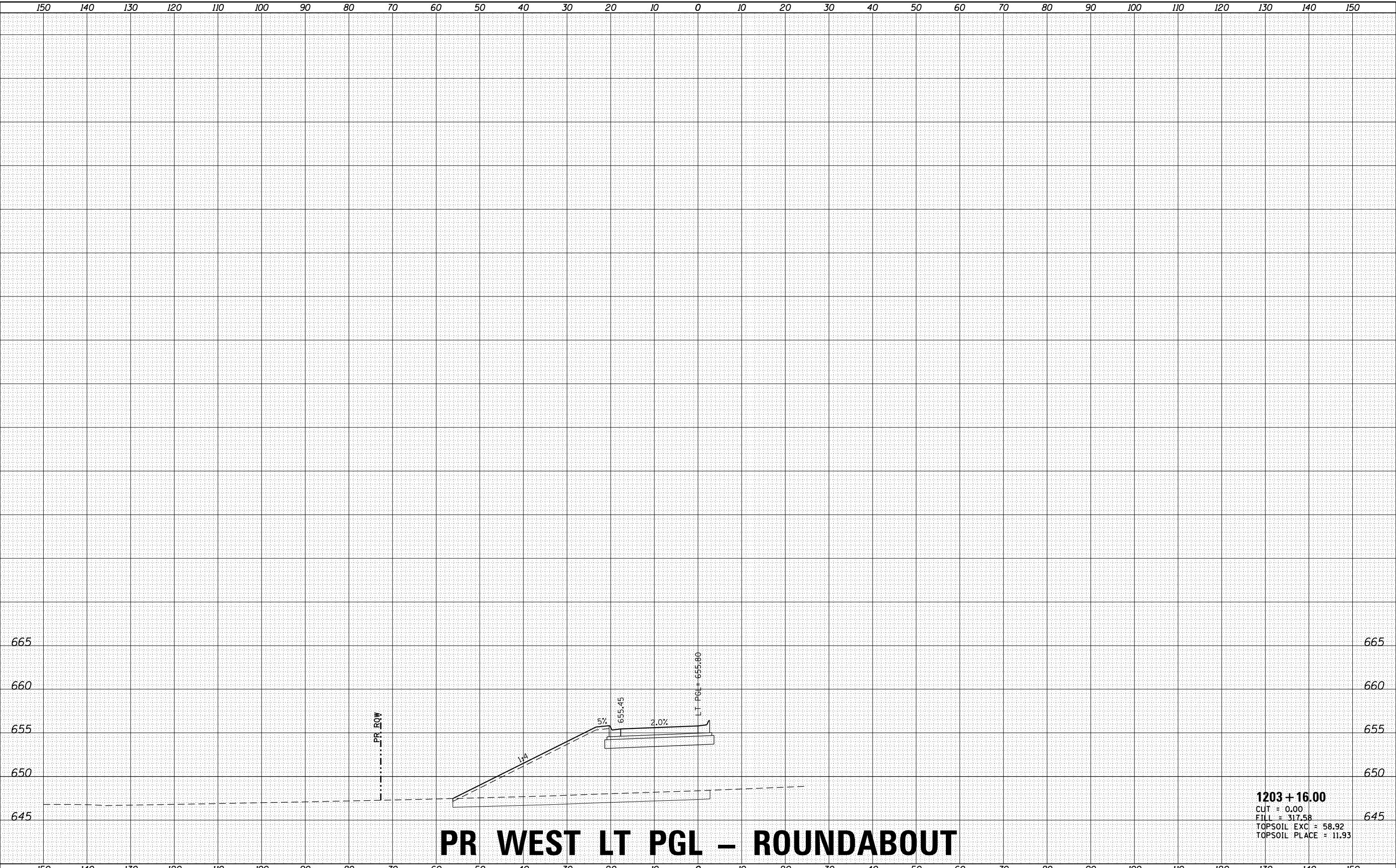
F.A.U. RTE.	SECTION NO.	COUNTY	TOTAL SHEETS	SHEET NO.
4000	19-00153-00-BR	KENDALL	485	472
FED. ROAD DIST. NO.			ILLINOIS FED. AID PROJECT	
			CONTRACT NO. 87731	

150 140 130 120 110 100 90 80 70 60 50 40 30 20 10 0 10 20 30 40 50 60 70 80 90 100 110 120 130 140 150

DATE	
BY	
FINAL SURVEY	SURVEYED
NOTE BOOK NO.	PLOTTED
	TEMPLATE
	AREAS
	CHECKED

DATE	
BY	
ORIGINAL SURVEY	SURVEYED
NOTE BOOK NO.	PLOTTED
	TEMPLATE
	AREAS
	CHECKED

HRG PROJECT NO: 883038/
 FILE NAME CONTACT: 38B_383038_0005.dwg
 PLOT DRIVER: IL_Pdf_Plotter.dwg
 PEN TABLE: pr_roundabout



PR WEST LT PGL – ROUNDABOUT

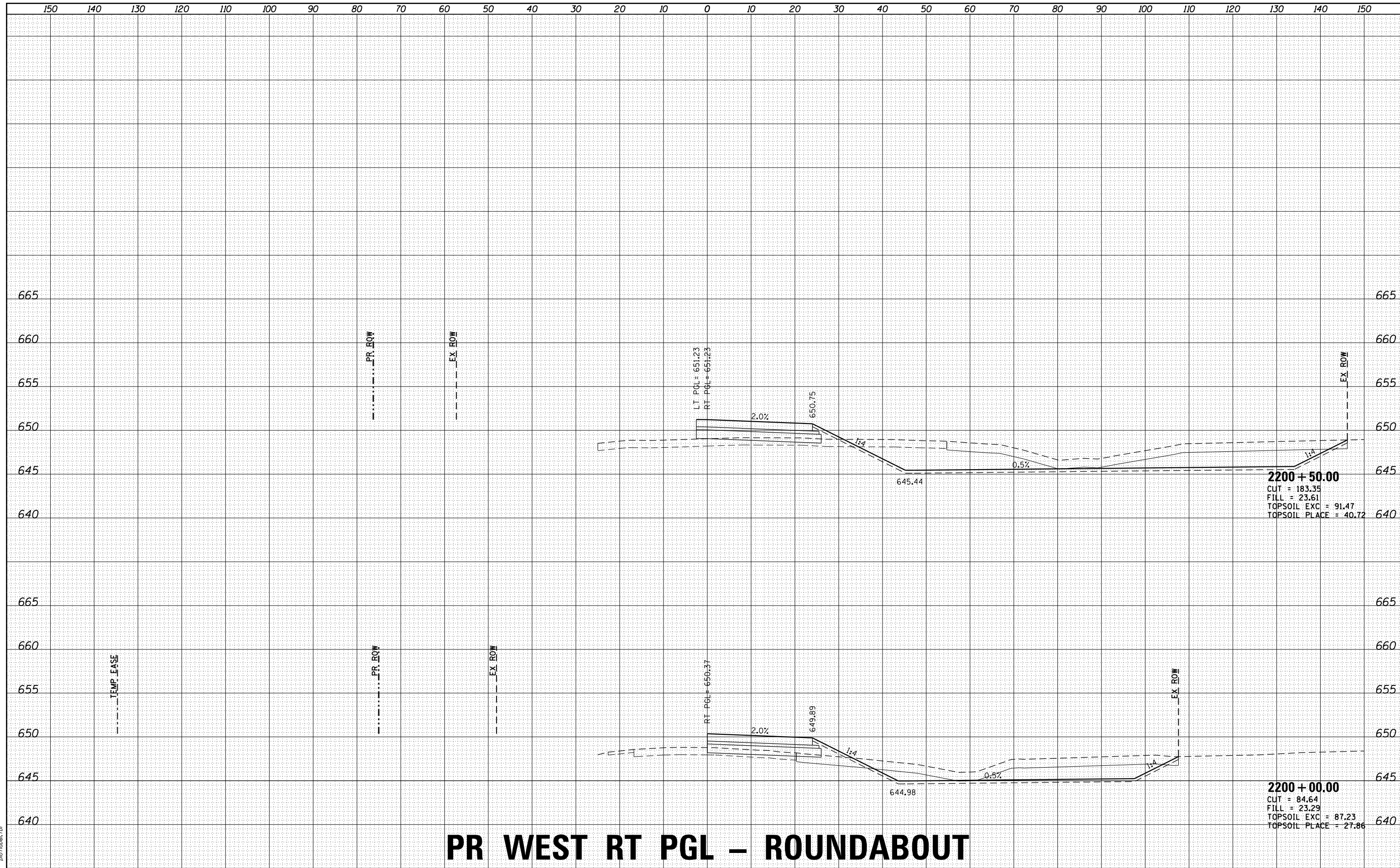
1203 + 16.00
 CUT = 0.00
 FILL = 317.58
 TOPSOIL EXC = 58.92
 TOPSOIL PLACE = 11.93

	HRGreen.com Illinois Professional Design Firm #184-001322	USER NAME - rbest DESIGNED - JMR DRAWN - RCB CHECKED - APS PLOT DATE - 6/29/2020	REVISED - REVISED - REVISED - REVISED -	STATE OF ILLINOIS DEPARTMENT OF TRANSPORTATION	CROSS SECTIONS PR WEST LT PGL – ROUNDABOUT	SCALE:	SHEET OF SHEETS	STA. 1203+16.00 TO STA. 1203+16.00	F.A.U. RTE. 4000	SECTION NO. 19-00153-00-BR	COUNTY KENDALL	TOTAL SHEETS 485	SHEET NO. 473
	FED. ROAD DIST. NO. ILLINOIS FED. AID PROJECT												

DATE	
BY	
FINAL SURVEY	SURVEYED
NOTE BOOK NO.	PLOTTED
	TEMPLATE
	AREAS CHECKED

DATE	
BY	
ORIGINAL SURVEY	SURVEYED
NOTE BOOK NO.	PLOTTED
	TEMPLATE
	AREAS CHECKED

HRG PROJECT NO.: 883038/
 FILE NAME: 19-00153-00-006.dwg
 PLOT DRIVER: ilpdfwrtcf9
 PEN TABLE: p10tbl.tbl



PR WEST RT PGL – ROUNDABOUT



USER NAME: rbest	DESIGNED - JMR	REVISED -
	DRAWN - RCB	REVISED -
PLOT SCALE -	CHECKED - APS	REVISED -
PLOT DATE: 6/29/2020	DATE -	REVISED -

STATE OF ILLINOIS
DEPARTMENT OF TRANSPORTATION

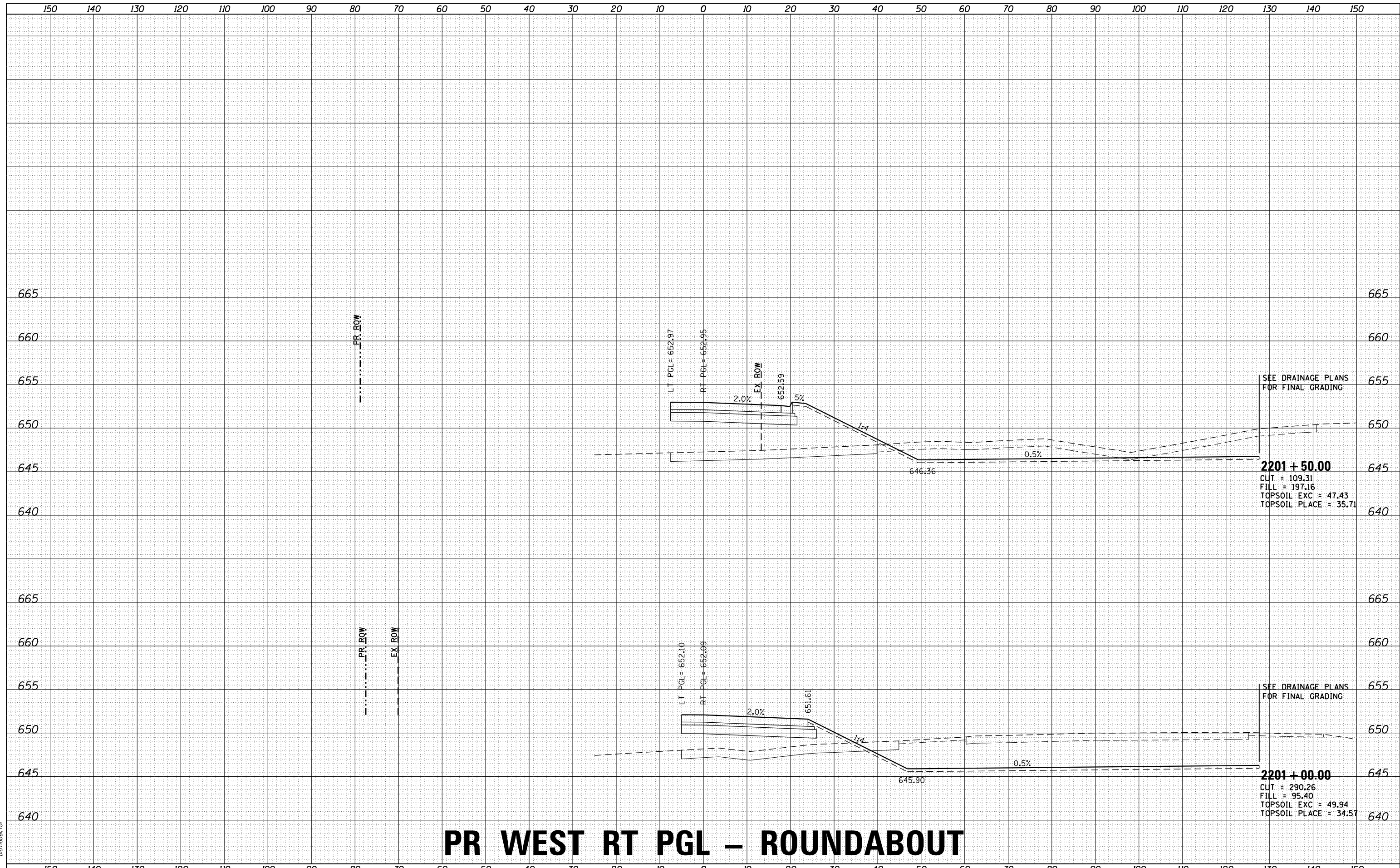
CROSS SECTIONS			
PR WEST RT PGL – ROUNDABOUT			
SCALE:	SHEET	OF	SHEETS
			STA. 2200+00.00 TO STA. 2200+50.00

F.A.U. RTE.	SECTION NO.	COUNTY	TOTAL SHEETS	SHEET NO.
4000	19-00153-00-BR	KENDALL	485	474
FED. ROAD DIST. NO.			ILLINOIS FED. AID PROJECT	CONTRACT NO. 87731

DATE	
BY	
FINAL SURVEY	SURVEYED
NOTE BOOK NO.	PLOTTED
	TEMPLATE
	AREAS CHECKED

DATE	
BY	
ORIGINAL SURVEY	SURVEYED
NOTE BOOK NO.	PLOTTED
	TEMPLATE
	AREAS CHECKED

HRG PROJECT NO: 883038/
 FILE NAME: 19-00153-00-BR_PGL - ROUNDABOUT.dwg
 PLOT DRIVER: ilpdfwrtcf9
 PEN TABLE: pgltbltbl.tbl



PR WEST RT PGL - ROUNDABOUT



USER NAME: rbest
 PLOT SCALE: -
 PLOT DATE: 6/29/2020

DESIGNED - JMR	REVISED -
DRAWN - RCB	REVISED -
CHECKED - APS	REVISED -
DATE -	REVISED -

**STATE OF ILLINOIS
 DEPARTMENT OF TRANSPORTATION**

**CROSS SECTIONS
 PR WEST RT PGL - ROUNDABOUT**

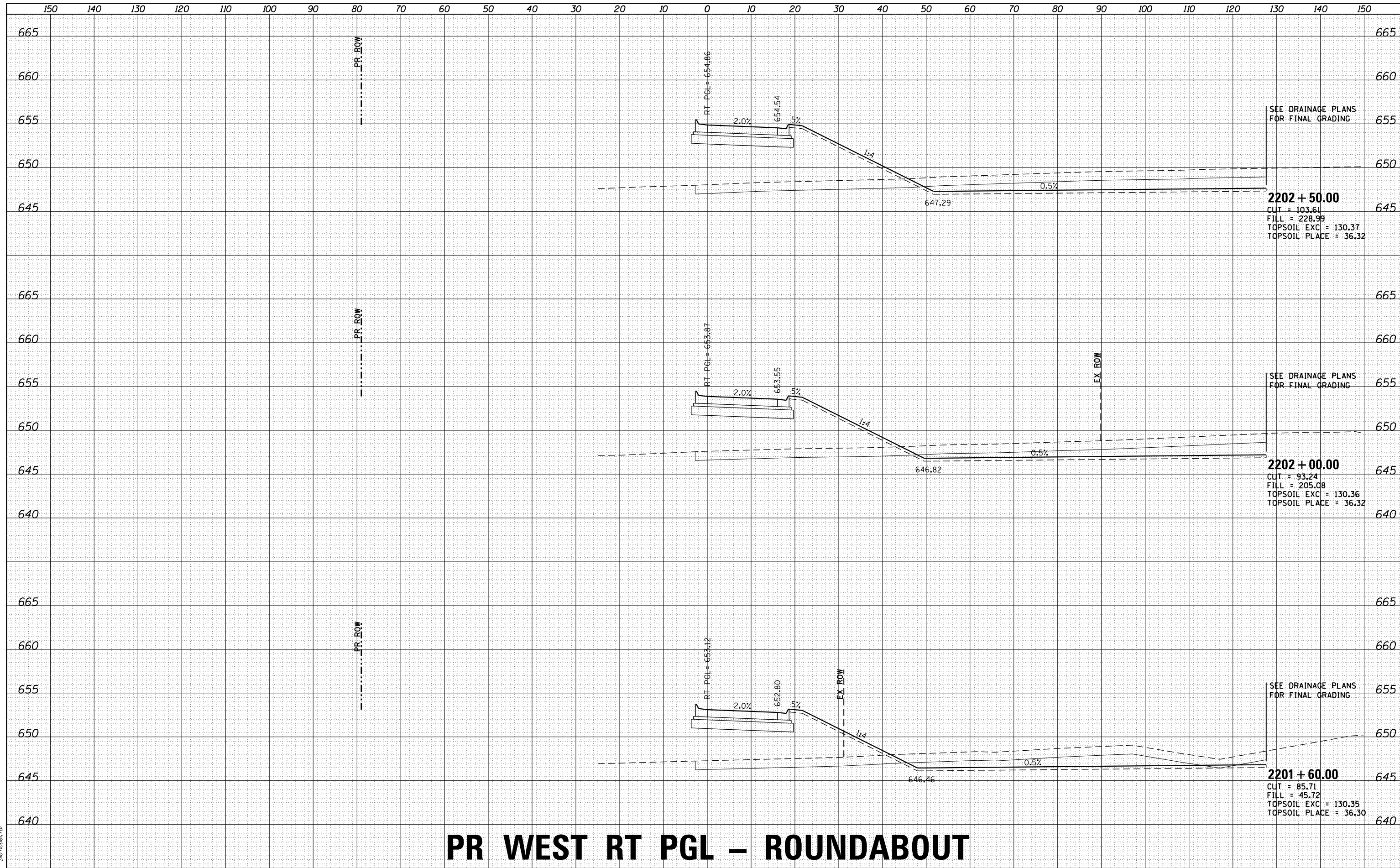
SCALE: SHEET OF SHEETS STA. 2201+00.00 TO STA. 2201+50.00

F.A.U. RTE.	SECTION NO.	COUNTY	TOTAL SHEETS	SHEET NO.
4000	19-00153-00-BR	KENDALL	485	475
FED. ROAD DIST. NO.			ILLINOIS FED. AID PROJECT	
			CONTRACT NO. 87731	

DATE	
BY	
FINAL SURVEY	SURVEYED
NOTE BOOK NO.	PLOTTED
	TEMPLATE
	AREAS CHECKED

DATE	
BY	
ORIGINAL SURVEY	SURVEYED
NOTE BOOK NO.	PLOTTED
	TEMPLATE
	AREAS CHECKED

HRG PROJECT NO: 883038/
 FILE NAME: 19-00153-00-006.dwg
 PLOT DRIVER: ilpdfwprtcfg
 PEN TABLE: p10tbl.tbl



SEE DRAINAGE PLANS FOR FINAL GRADING

2202 + 50.00
 CUT = 103.61
 FILL = 228.99
 TOPSOIL EXC = 130.37
 TOPSOIL PLACE = 36.32

SEE DRAINAGE PLANS FOR FINAL GRADING

2202 + 00.00
 CUT = 93.24
 FILL = 205.08
 TOPSOIL EXC = 130.36
 TOPSOIL PLACE = 36.32

SEE DRAINAGE PLANS FOR FINAL GRADING

2201 + 60.00
 CUT = 85.71
 FILL = 45.72
 TOPSOIL EXC = 130.35
 TOPSOIL PLACE = 36.30

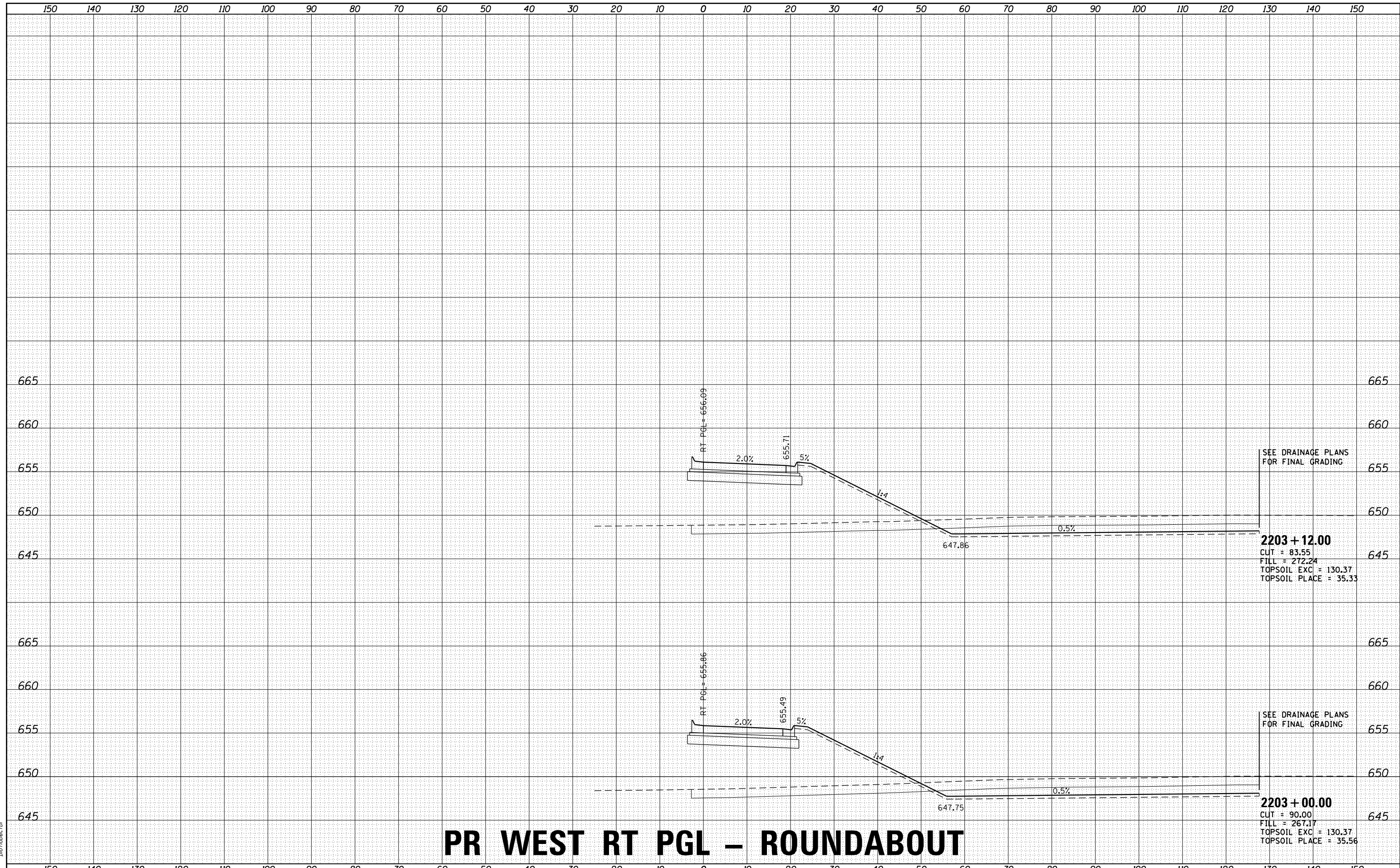
PR WEST RT PGL – ROUNDABOUT

	USER NAME: rbest DESIGNED: JMR DRAWN: RCB CHECKED: APS DATE: 6/29/2020	REVISED: - REVISED: - REVISED: - REVISED: -	STATE OF ILLINOIS DEPARTMENT OF TRANSPORTATION	CROSS SECTIONS PR WEST RT PGL – ROUNDABOUT		F.A.U. RTE.: 4000 SECTION NO.: 19-00153-00-BR COUNTY: KENDALL FED. ROAD DIST. NO.: ILLINOIS	TOTAL SHEETS: 485 SHEET NO.: 476 CONTRACT NO.: 87731
	PLOT SCALE: - PLOT DATE: 6/29/2020	SCALE: SHEET OF SHEETS STA. 2201+60.00 TO STA. 2202+50.00		ILLINOIS FED. AID PROJECT			

DATE	
BY	
SURVEYED	
PLOTTED	
TEMPLATE	
AREAS	
AREAS CHECKED	
FINAL SURVEY	
NOTE BOOK	
NO.	

DATE	
BY	
SURVEYED	
PLOTTED	
TEMPLATE	
AREAS	
AREAS CHECKED	
ORIGINAL SURVEY	
NOTE BOOK	
NO.	

HRG PROJECT NO.: 883038/
 FILE NAME: 38B_1905106_r0006_wes+1911.dgn
 PLOT DRIVER: il_caf_hwrpfcfg
 PEN TABLE: p10tbl.tbl



PR WEST RT PGL – ROUNDABOUT



USER NAME - rbest	DESIGNED - JMR	REVISED -
	DRAWN - RCB	REVISED -
PLOT SCALE -	CHECKED - APS	REVISED -
PLOT DATE - 6/29/2020	DATE -	REVISED -

STATE OF ILLINOIS
 DEPARTMENT OF TRANSPORTATION

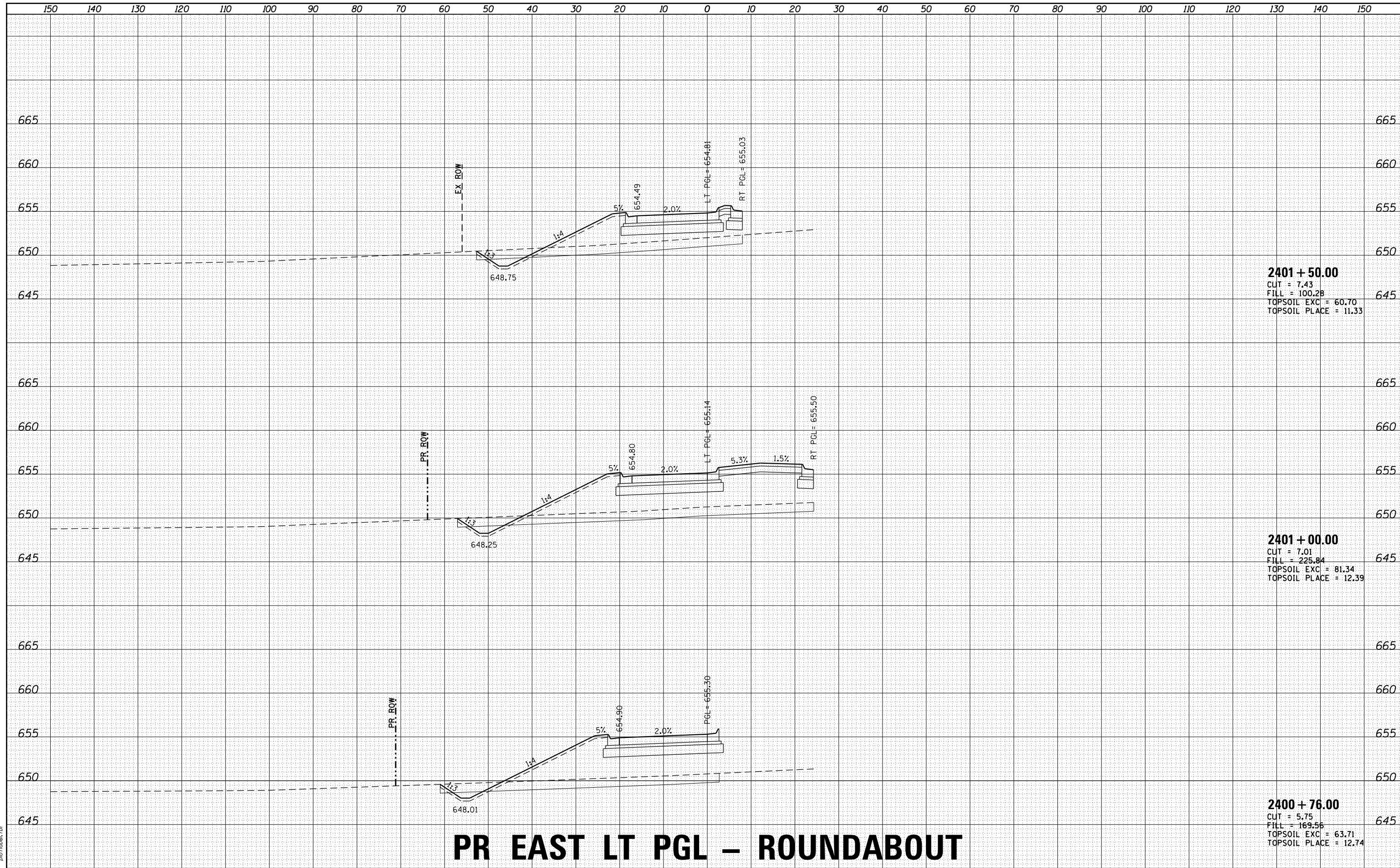
CROSS SECTIONS			
PR WEST RT PGL – ROUNDABOUT			
SCALE:	SHEET	OF	SHEETS
			STA. 2203+00.00 TO STA. 2203+12.00

F.A.U. RTE.	SECTION NO.	COUNTY	TOTAL SHEETS	SHEET NO.
4000	19-00153-00-BR	KENDALL	485	477
FED. ROAD DIST. NO. ILLINOIS FED. AID PROJECT			CONTRACT NO. 87731	

DATE	
BY	
SURVEYED	
PLOTTED	
TEMPLATE	
AREAS	
CHECKED	
FINAL SURVEY	
NOTE BOOK	
NO.	

DATE	
BY	
SURVEYED	
PLOTTED	
TEMPLATE	
AREAS	
CHECKED	
ORIGINAL SURVEY	
NOTE BOOK	
NO.	

HRG PROJECT NO: 883038/
 FILE NAME: 19-00153-00-BR-PR-001-001.dwg
 PLOT DRIVER: ilcpltdrvr.ctb
 PEN TABLE: p10.tbl



2401 + 50.00
 CUT = 7.43
 FILL = 100.28
 TOPSOIL EXC = 60.70
 TOPSOIL PLACE = 11.33

2401 + 00.00
 CUT = 7.01
 FILL = 225.84
 TOPSOIL EXC = 81.34
 TOPSOIL PLACE = 12.39

2400 + 76.00
 CUT = 5.75
 FILL = 169.56
 TOPSOIL EXC = 63.71
 TOPSOIL PLACE = 12.74

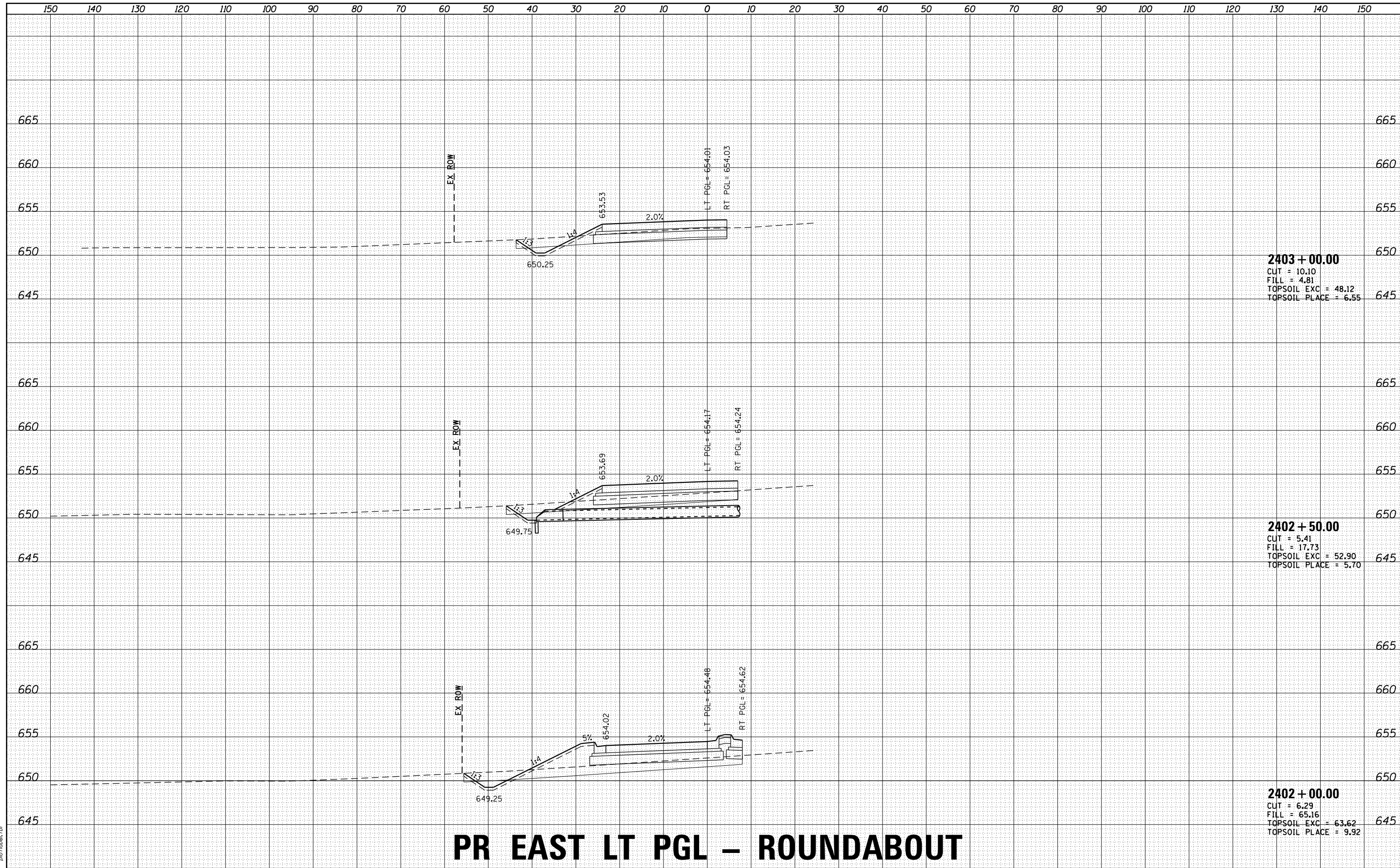
PR EAST LT PGL – ROUNDABOUT

	USER NAME - rbest DESIGNED - JMR DRAWN - RCB CHECKED - APS DATE - 6/29/2020	REVISIONS REVISION NO. DATE DESCRIPTION 1 2 3 4	STATE OF ILLINOIS DEPARTMENT OF TRANSPORTATION	CROSS SECTIONS PR EAST LT PGL – ROUNDABOUT	SCALE: _____ SHEET _____ OF _____ SHEETS STA. 2400+76.00 TO STA. 2401+50.00	F.A.U. RTE. SECTION NO. COUNTY TOTAL SHEETS SHEET NO. 4000 19-00153-00-BR KENDALL 485 478
				FED. ROAD DIST. NO. ILLINOIS FED. AID PROJECT		CONTRACT NO. 87731

DATE	
BY	
FINAL SURVEY	SURVEYED
NOTE BOOK	PLOTTED
NO.	TEMPLATE
	AREAS
	CHECKED

DATE	
BY	
ORIGINAL SURVEY	SURVEYED
NOTE BOOK	PLOTTED
NO.	TEMPLATE
	AREAS
	CHECKED

HRG PROJECT NO: 883038/
 FILE NAME: 19-00153-00-BR-PR EAST LT PGL - ROUNDABOUT.dwg
 PLOT DRIVER: pldtbltbl.tbl
 PEN TABLE:



2403 + 00.00
 CUT = 10.10
 FILL = 4.81
 TOPSOIL EXC = 48.12
 TOPSOIL PLACE = 6.55

2402 + 50.00
 CUT = 5.41
 FILL = 17.73
 TOPSOIL EXC = 52.90
 TOPSOIL PLACE = 5.70

2402 + 00.00
 CUT = 6.29
 FILL = 65.16
 TOPSOIL EXC = 63.62
 TOPSOIL PLACE = 9.92

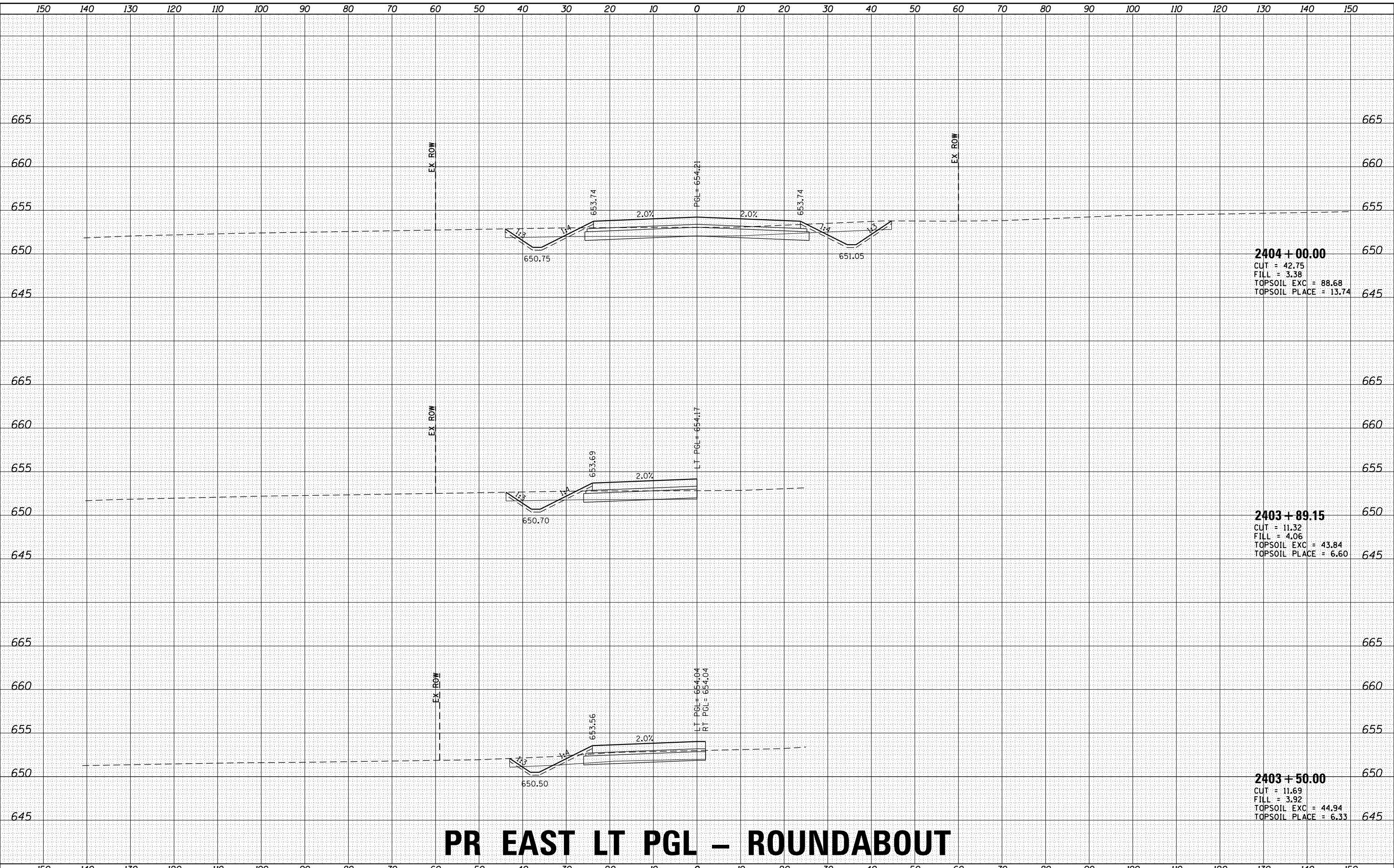
PR EAST LT PGL – ROUNDABOUT

	USER NAME = rbest DESIGNED - JMR DRAWN - RCB CHECKED - APS DATE - 6/29/2020	REVISIONS REVISION NO. DATE DESCRIPTION 1 2 3 4 5	STATE OF ILLINOIS DEPARTMENT OF TRANSPORTATION	CROSS SECTIONS PR EAST LT PGL – ROUNDABOUT	SCALE: _____ SHEET _____ OF _____ SHEETS STA. 2402+00.00 TO STA. 2403+00.00	F.A.U. RTE. 4000 SECTION NO. 19-00153-00-BR COUNTY KENDALL TOTAL SHEETS 485 SHEET NO. 479	CONTRACT NO. 87731
	ILLINOIS PROFESSIONAL DESIGN FIRM #184-001322		FED. ROAD DIST. NO. ILLINOIS FED. AID PROJECT				

DATE	
BY	
FINAL SURVEY	SURVEYED
NOTE BOOK NO.	PLOTTED
	TEMPLATE
	AREAS
	CHECKED

DATE	
BY	
ORIGINAL SURVEY	SURVEYED
NOTE BOOK NO.	PLOTTED
	TEMPLATE
	AREAS
	CHECKED

HRG PROJECT NO.: 883038/
 FILE NAME: 19-00153-00-PR_EAST_LT_PGL - ROUNDABOUT.dwg
 PLOT DRIVER: ilpdfwrtcf9
 PEN TABLE: p10tbltbl.tbl



2404 + 00.00
 CUT = 42.75
 FILL = 3.38
 TOPSOIL EXC = 88.68
 TOPSOIL PLACE = 13.74

2403 + 89.15
 CUT = 11.32
 FILL = 4.06
 TOPSOIL EXC = 43.84
 TOPSOIL PLACE = 6.60

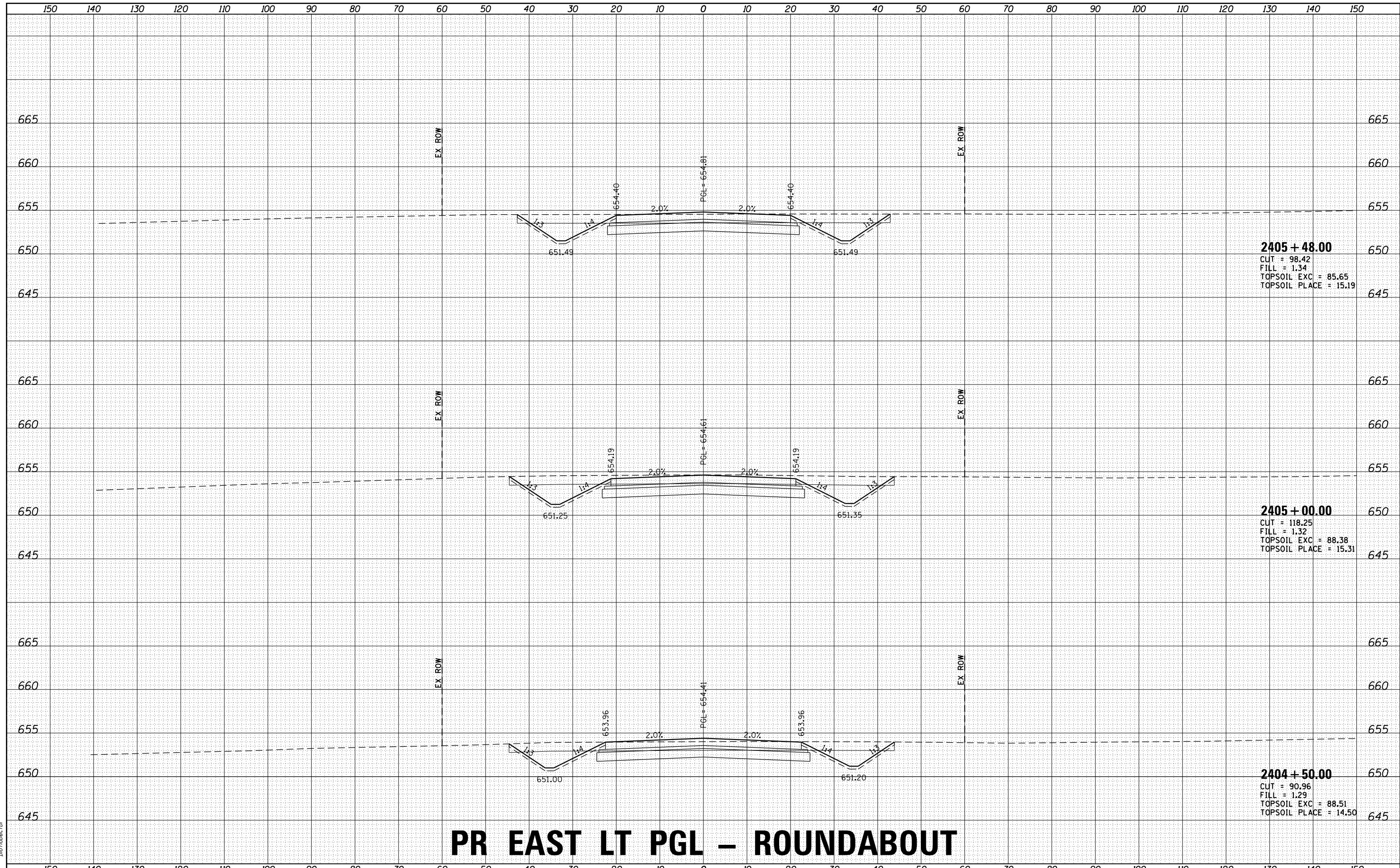
2403 + 50.00
 CUT = 11.69
 FILL = 3.92
 TOPSOIL EXC = 44.94
 TOPSOIL PLACE = 6.33

PR EAST LT PGL – ROUNDABOUT

DATE	BY
SURVEYED	PLOTTED
TEMPLATE	AREAS
AREAS	CHECKED
NO.	

DATE	BY
SURVEYED	PLOTTED
TEMPLATE	AREAS
AREAS	CHECKED
NO.	

HRG PROJECT NO: 883038
 FILE NAME: 38B_3810505_0007_003.dwg
 PLOT DRIVER: il_pdf_wpf.ctb
 PEN TABLE: p10.tbl



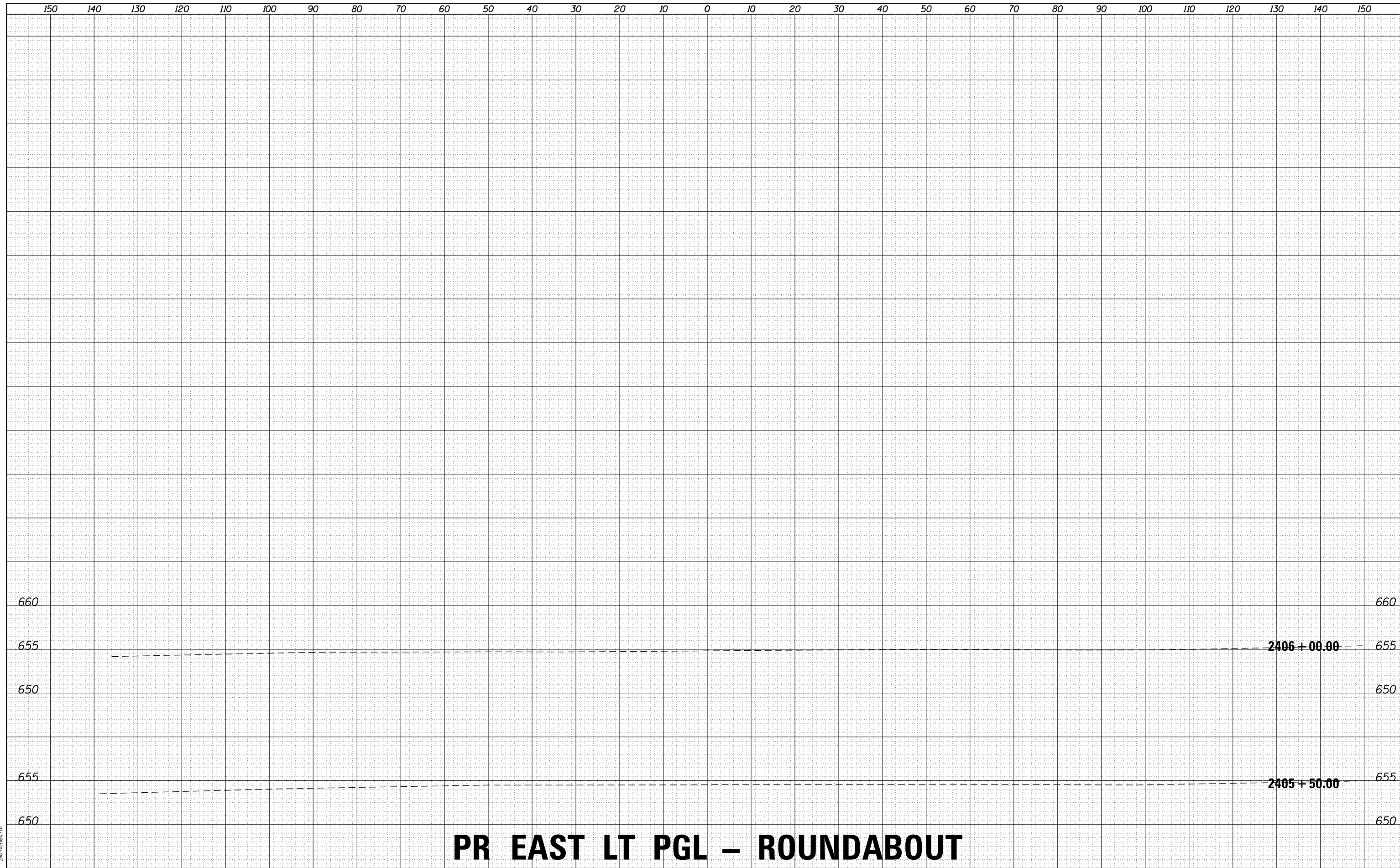
PR EAST LT PGL – ROUNDABOUT

HRGreen.com Illinois Professional Design Firm #184-001322	USER NAME: rbest DESIGNED: JMR DRAWN: RCB CHECKED: APS PLOT DATE: 6/29/2020	REVISIONS: 1. REVISOR: JMR 2. REVISOR: RCB 3. REVISOR: APS 4. REVISOR:	STATE OF ILLINOIS DEPARTMENT OF TRANSPORTATION	CROSS SECTIONS PR EAST LT PGL – ROUNDABOUT	F.A.U. RTE.: 4000 SECTION NO.: 19-00153-00-BR COUNTY: KENDALL TOTAL SHEETS: 485 SHEET NO.: 481
	SCALE: SHEET OF SHEETS STA. 2404+50.00 TO STA. 2405+48.00	FED. ROAD DIST. NO.: ILLINOIS FED. AID PROJECT:	CONTRACT NO.: 87731		

DATE	
BY	
SURVEYED	
PLOTTED	
TEMPLATE	
AREAS	
CHECKED	
FINAL SURVEY	
NOTE BOOK	
NO.	

DATE	
BY	
SURVEYED	
PLOTTED	
TEMPLATE	
AREAS	
CHECKED	
ORIGINAL SURVEY	
NOTE BOOK	
NO.	

HRC PROJECT NO: 883038/
 FILE NAME CONTACT: 38B_4529106_0007_0001_#1712371
 PLOT DRIVER: IL_Pdf_wmf.ctb
 PEN TABLE: p10.tbl



PR EAST LT PGL - ROUNDABOUT



USER NAME - rbest	DESIGNED - JMR	REVISED -
	DRAWN - RCB	REVISED -
PLOT SCALE -	CHECKED - APS	REVISED -
PLOT DATE - 6/29/2020	DATE -	REVISED -

STATE OF ILLINOIS
 DEPARTMENT OF TRANSPORTATION

SCALE:		SHEET	OF	SHEETS	STA. 2405+50.00 TO STA. 2406+00.00
--------	--	-------	----	--------	------------------------------------

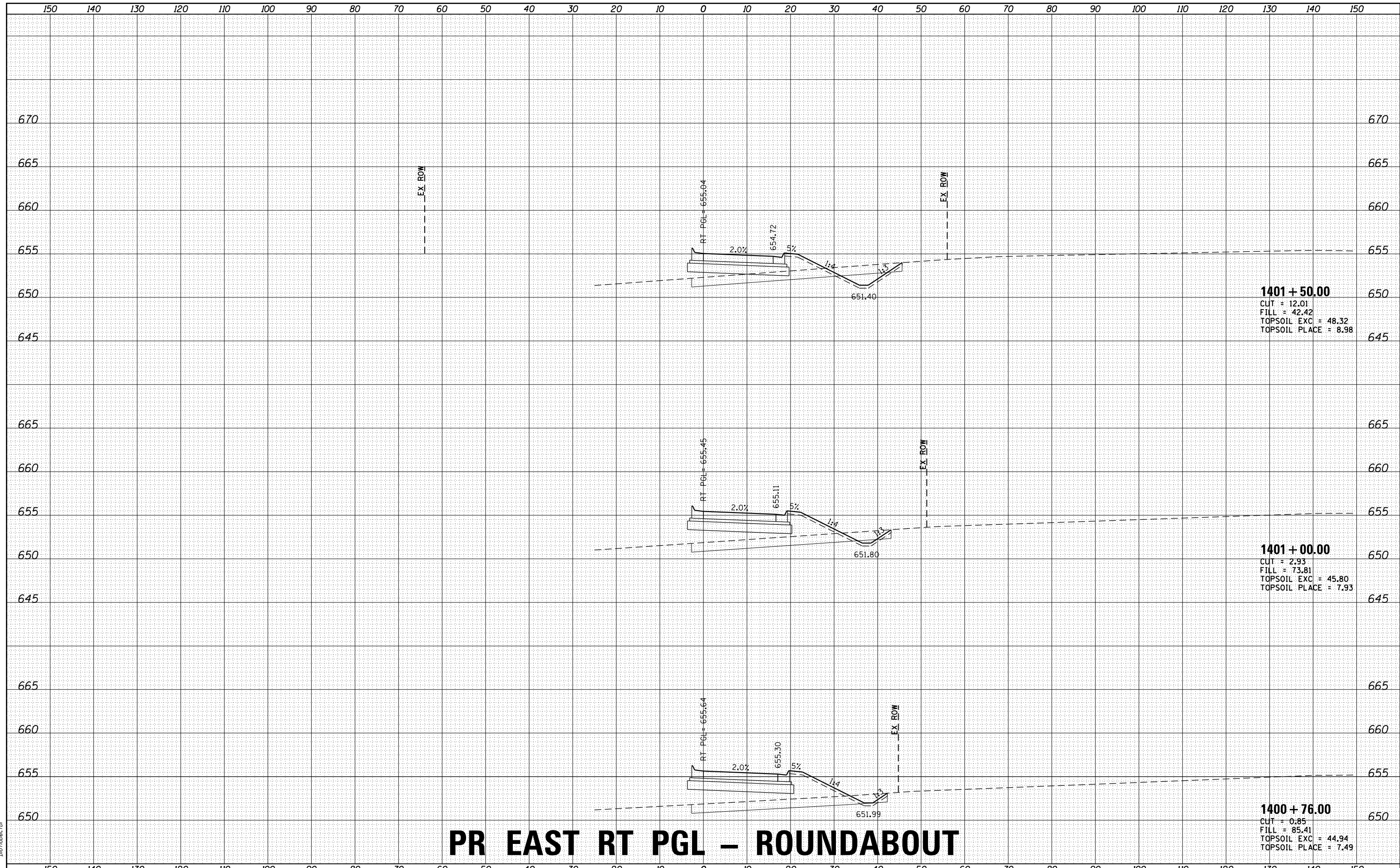
CROSS SECTIONS
 PR EAST LT PGL - ROUNDABOUT

F.A.U. RTE.	SECTION NO.	COUNTY	TOTAL SHEETS	SHEET NO.
4000	19-00153-00-BR	KENDALL	485	482
FED. ROAD DIST. NO. ILLINOIS FED. AID PROJECT			CONTRACT NO. 87731	

DATE	
BY	
FINAL SURVEY	SURVEYED
NOTE BOOK NO.	PLOTTED
	TEMPLATE
	AREAS
	CHECKED

DATE	
BY	
ORIGINAL SURVEY	SURVEYED
NOTE BOOK NO.	PLOTTED
	TEMPLATE
	AREAS
	CHECKED

HRG PROJECT NO: 883038/
 FILE NAME: 19-00153-00-BR-1901.dgn
 PLOT DRIVER: il_caf_mw.rtf
 PEN TABLE: p19tbl.tbl



PR EAST RT PGL – ROUNDABOUT

HRGreen.com
 Illinois Professional Design Firm
 #184-001322

USER NAME: rbest	DESIGNED - JMR	REVISED -
	DRAWN - RCB	REVISED -
PLOT SCALE -	CHECKED - APS	REVISED -
PLOT DATE: 6/29/2020	DATE -	REVISED -

STATE OF ILLINOIS
DEPARTMENT OF TRANSPORTATION

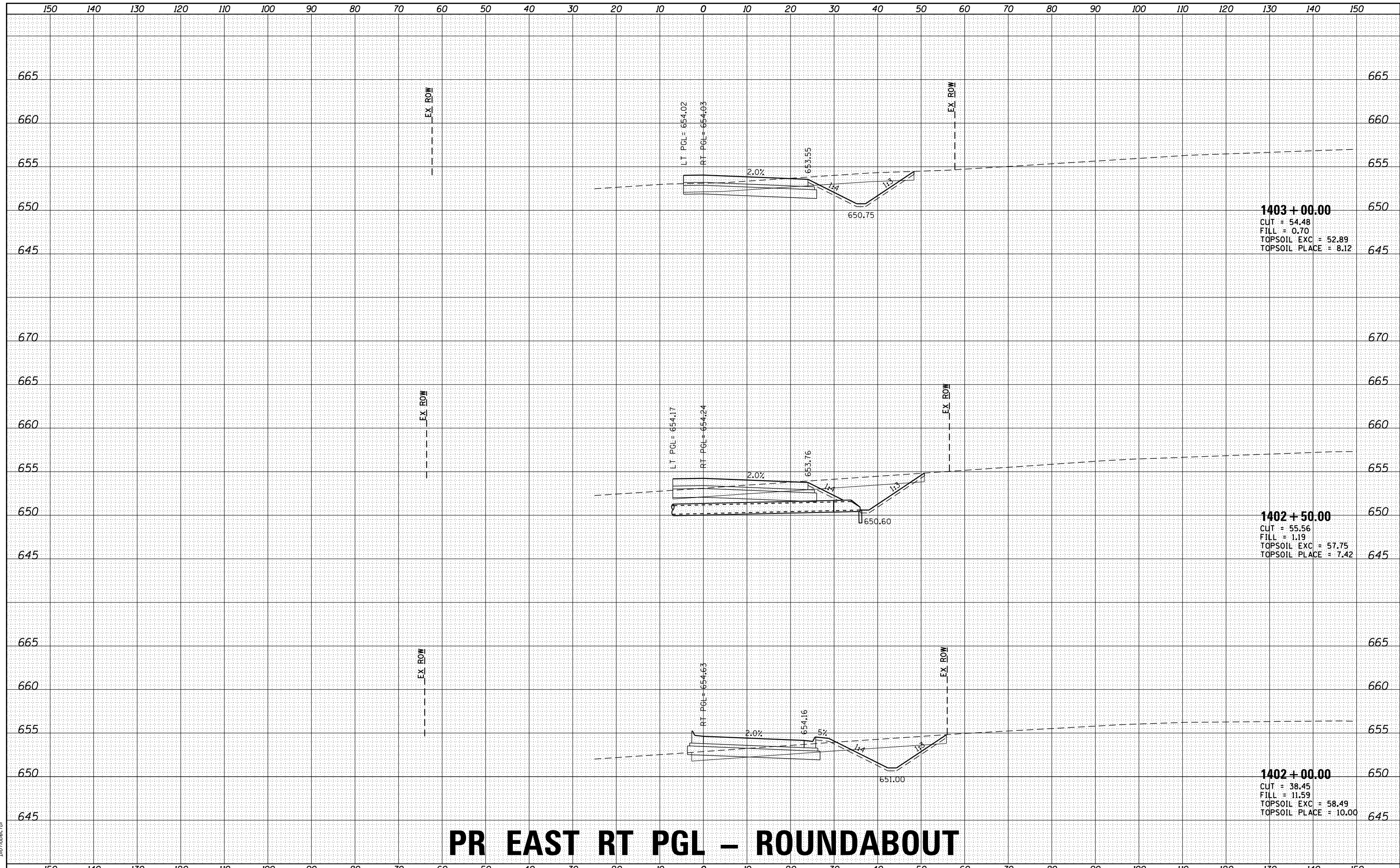
CROSS SECTIONS			
PR EAST RT PGL – ROUNDABOUT			
SCALE:	SHEET	OF	SHEETS
			STA. 1400+76.00 TO STA. 1401+50.00

F.A.U. RTE.	SECTION NO.	COUNTY	TOTAL SHEETS	SHEET NO.
4000	19-00153-00-BR	KENDALL	485	483
FED. ROAD DIST. NO. ILLINOIS FED. AID PROJECT			CONTRACT NO. 87731	

DATE	
BY	
FINAL SURVEY	SURVEYED
NOTE BOOK NO.	PLOTTED
	TEMPLATE
	AREAS CHECKED

DATE	
BY	
ORIGINAL SURVEY	SURVEYED
NOTE BOOK NO.	PLOTTED
	TEMPLATE
	AREAS CHECKED

HRG PROJECT NO.: 883038/
 FILE NAME: 19-00153-00-BR-PR EAST RT PGL - ROUNDABOUT.dwg
 PLOT DRIVER: il_caf_mwrtcf9
 PEN TABLE: p19tbl.tbl



PR EAST RT PGL – ROUNDABOUT



USER NAME	- rbest	DESIGNED	- JMR	REVISED	-
		DRAWN	- RCB	REVISED	-
PLOT SCALE	-	CHECKED	- APS	REVISED	-
PLOT DATE	- 6/29/2020	DATE	-	REVISED	-

STATE OF ILLINOIS
 DEPARTMENT OF TRANSPORTATION

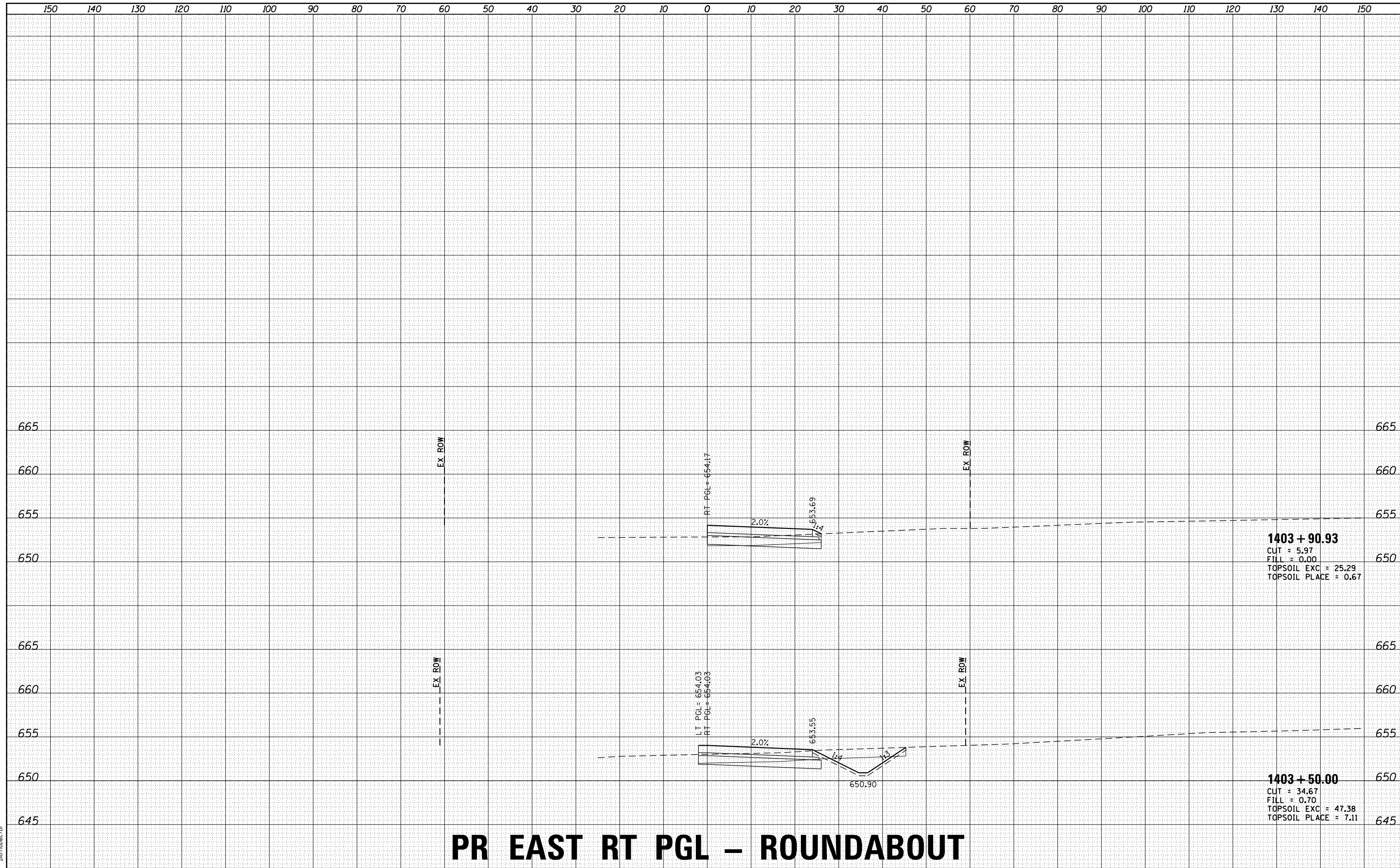
CROSS SECTIONS	
PR EAST RT PGL – ROUNDABOUT	
SCALE:	SHEET OF SHEETS
STA. 1402+00.00 TO STA. 1403+00.00	

F.A.U. RTE.	SECTION NO.	COUNTY	TOTAL SHEETS	SHEET NO.
4000	19-00153-00-BR	KENDALL	485	484
FED. ROAD DIST. NO. ILLINOIS FED. AID PROJECT			CONTRACT NO. 87731	

FINAL SURVEY	SURVEYED	DATE
NOTE BOOK NO.	PLOTTED	BY
	TEMPLATE	
	AREAS CHECKED	
	AREAS CHECKED	

ORIGINAL SURVEY	SURVEYED	DATE
NOTE BOOK NO.	PLOTTED	BY
	TEMPLATE	
	AREAS CHECKED	
	AREAS CHECKED	

HRG PROJECT NO.: 883038/
 FILE NAME: 19-00153-00-BR-1901.dgn
 PLOT DRIVER: ilpdfwrtcf9
 PEN TABLE: p10tbl.tbl



1403 + 90.93
 CUT = 5.97
 FILL = 0.00
 TOPSOIL EXC = 25.29
 TOPSOIL PLACE = 0.67

1403 + 50.00
 CUT = 34.67
 FILL = 0.70
 TOPSOIL EXC = 47.38
 TOPSOIL PLACE = 7.11

PR EAST RT PGL – ROUNDABOUT

HRGreen.com Illinois Professional Design Firm #184-001322	USER NAME : rbest DESIGNED - JMR DRAWN - RCB CHECKED - APS PLOT DATE: 6/29/2020	REVISED - REVISED - REVISED - REVISED -	STATE OF ILLINOIS DEPARTMENT OF TRANSPORTATION	CROSS SECTIONS PR EAST RT PGL – ROUNDABOUT			SCALE: SHEET OF SHEETS STA. 1403+50.00 TO STA. 1403+90.93	F.A.U. RTÉ. SECTION NO. COUNTY TOTAL SHEETS SHEET NO. 4000 19-00153-00-BR KENDALL 485 485
				FED. ROAD DIST. NO. ILLINOIS FED. AID PROJECT CONTRACT NO. 87731				