

STATE OF ILLINOIS
DEPARTMENT OF TRANSPORTATION
DIVISION OF HIGHWAYS
PROPOSED
HIGHWAY PLANS

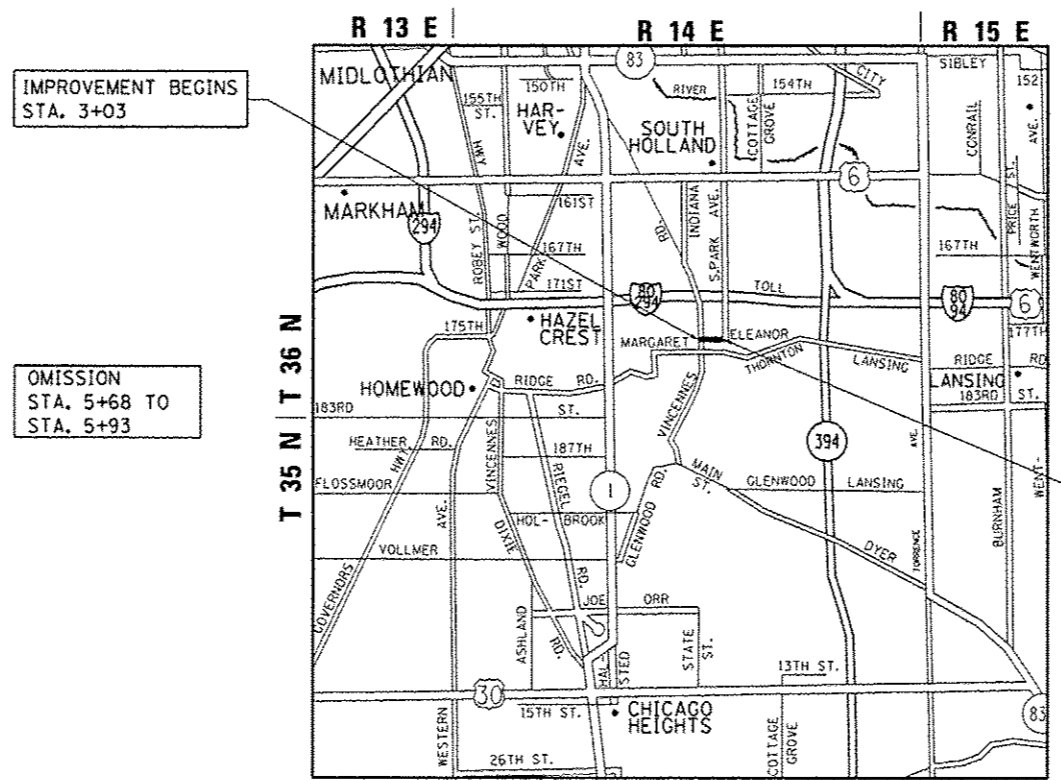
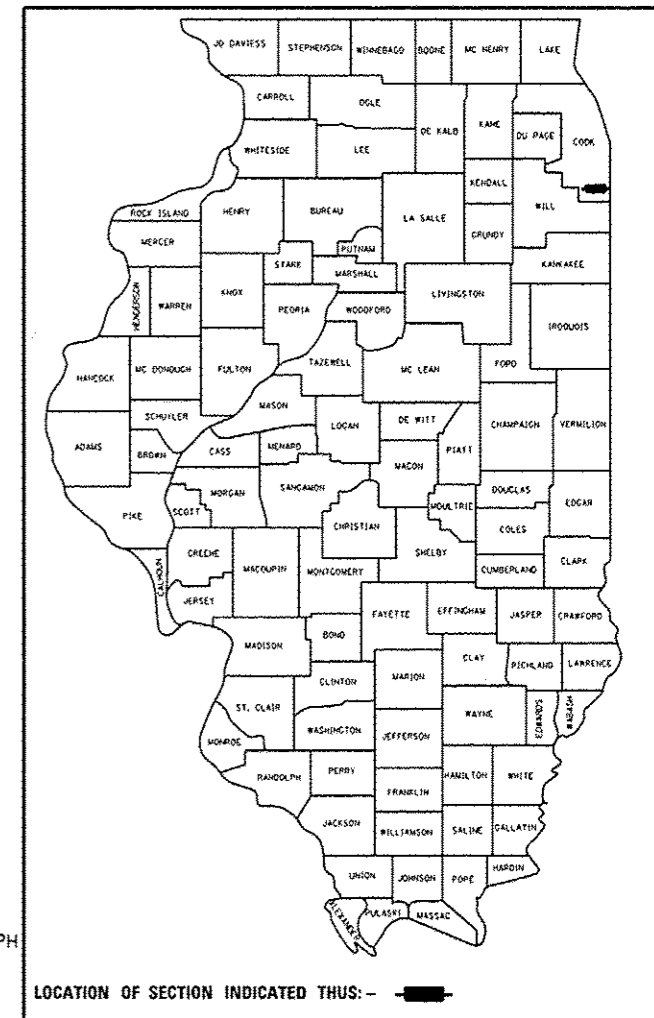
F.A.U. RTE.	SECTION	COUNTY	TOTAL SHEETS	SHEET NO.
2921	2010-092-RS	COOK	18	1
FED. ROAD DIST. NO.	ILLINOIS	CONTRACT NO. 60L89		

D -91-056-11

FOR INDEX OF SHEETS, SEE SHEET NO. 2

THE PROJECT IS LOCATED WITHIN THE VILLAGE OF THORNTON

**FAU 2921: ELEANOR ST.
 WATER ST. TO WILLIAMS ST.
 SECTION: 2010-092-RS
 RESURFACING
 COOK COUNTY
 C-91-056-11**



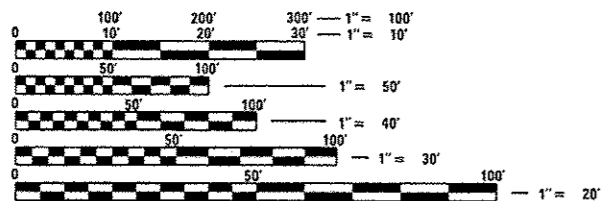
TRAFFIC DATA
 2010 ADT = 5,200
 POSTED SPEED LIMIT = 20 MPH TO 30 MPH



IMPROVEMENT BEGINS STA. 3+03

OMISSION STA. 5+68 TO STA. 5+93

IMPROVEMENT ENDS STA. 17+73



FULL SIZE PLANS HAVE BEEN PREPARED USING STANDARD ENGINEERING SCALES. REDUCED SIZED PLANS WILL NOT CONFORM TO STANDARD SCALES. IN MAKING MEASUREMENTS ON REDUCED PLANS, THE ABOVE SCALES MAY BE USED.

J.U.L.I.E.
 JOINT UTILITY LOCATION INFORMATION FOR EXCAVATION
 1-800-892-0123
 OR 811

PROJECT ENGINEER JENPAI CHANG (847) 705-4432
 PROJECT MANAGER KEN ENG (847) 705-4247
 CONTRACT NO. 60L89

GROSS LENGTH OF PROJECT = 1,470 LINEAL FEET = 0.28 MILE
 NET LENGTH OF PROJECT = 1,445 LINEAL FEET = 0.27 MILE

STATE OF ILLINOIS
 DEPARTMENT OF TRANSPORTATION
 DIVISION OF HIGHWAYS

SUBMITTED AUGUST 19, 2013

 DEPUTY DIRECTOR OF HIGHWAYS, REGION ENGINEER
October 4, 2013
 John D. Baranzelli, P.E.
 acting ENGINEER OF DESIGN AND ENVIRONMENT
October 4, 2013
 Omer Osman, P.E.
 DIRECTOR OF HIGHWAYS, CHIEF ENGINEER

**PRINTED BY THE AUTHORITY
 OF THE STATE OF ILLINOIS**