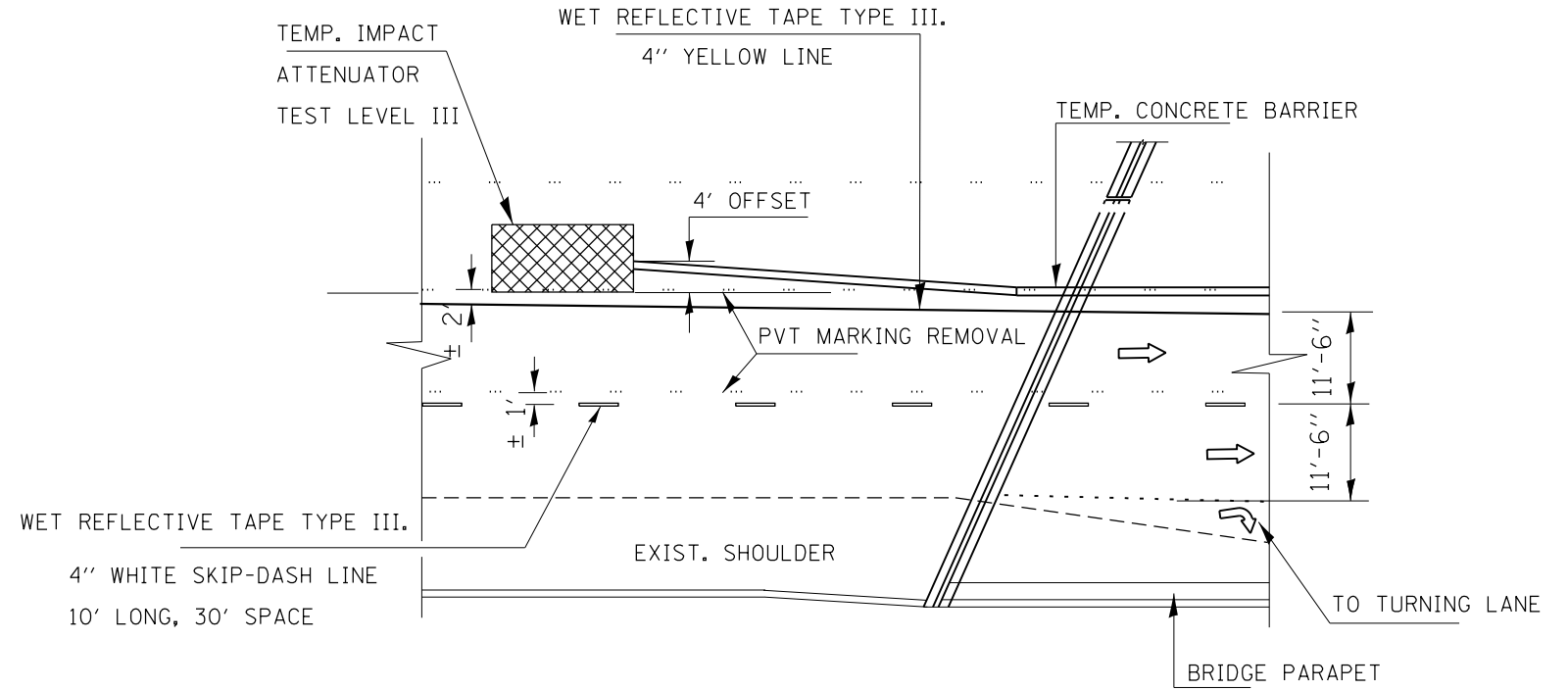
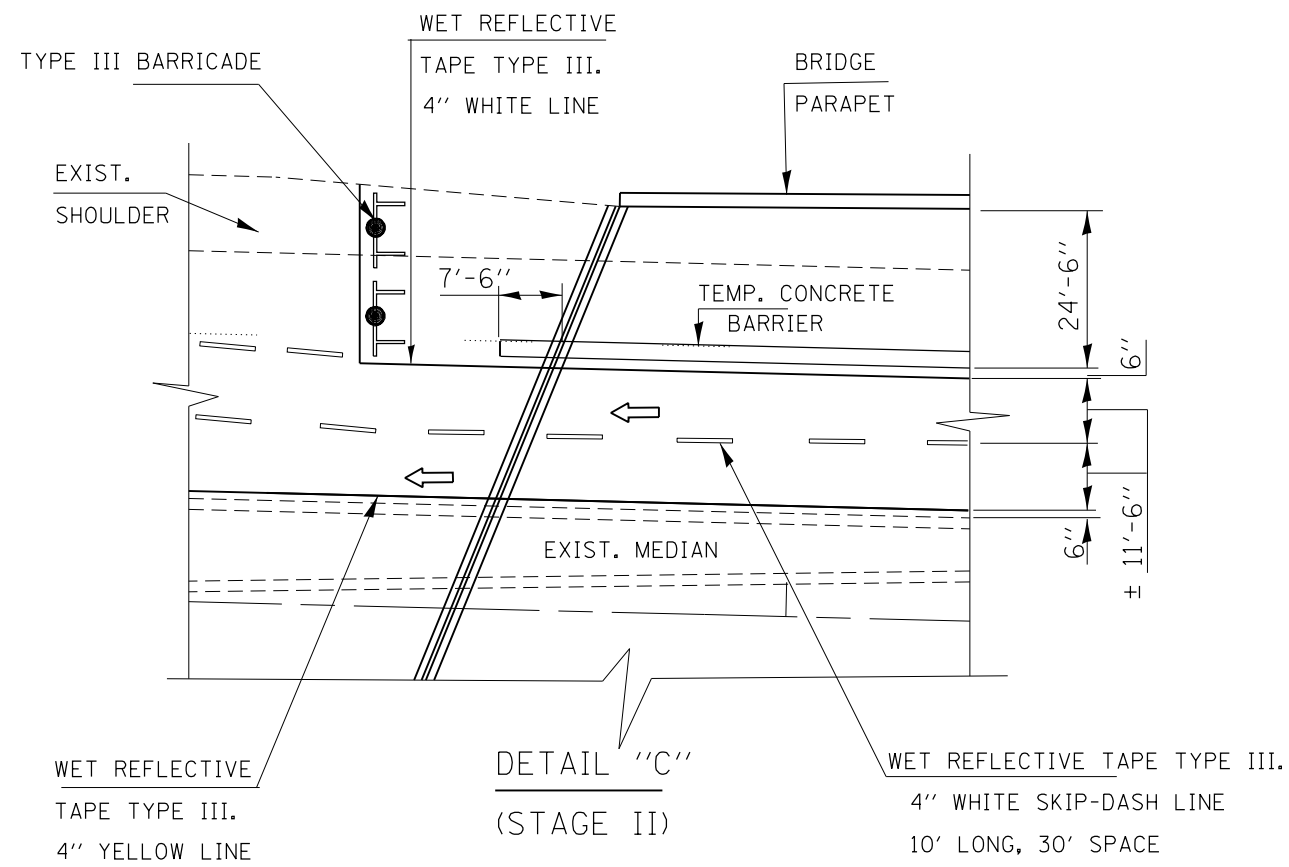


DETAIL "A"
(STAGE I)

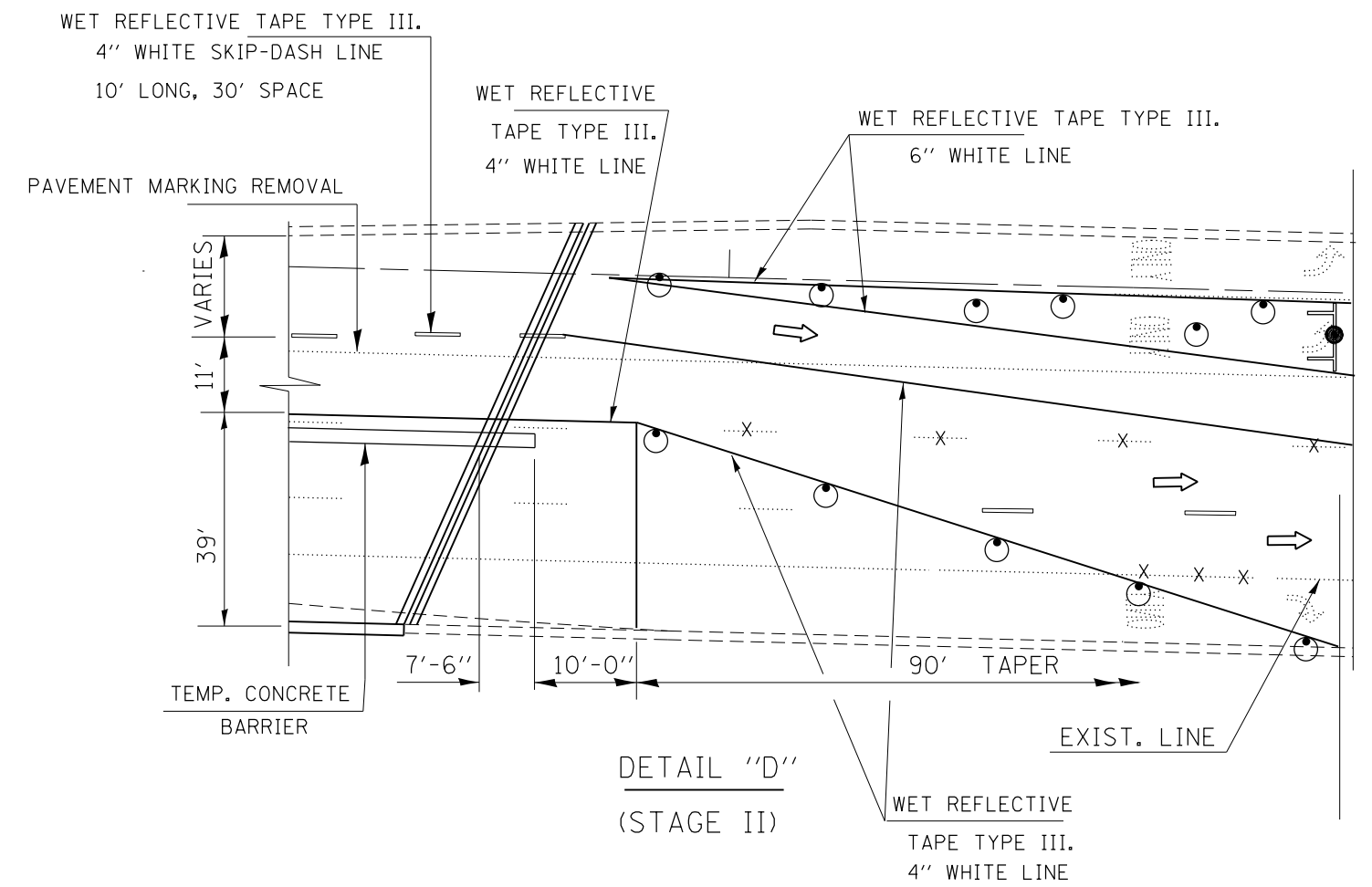


DETAIL "B"
(STAGE I)

6" WHITE DOTTED LINE
2' LONG, 6' SPACE



DETAIL "C"
(STAGE II)



DETAIL "D"
(STAGE II)

FILE NAME =	USER NAME = dahhanr	DESIGNED -	REVISED -
ei:\pw\work\p\id\dot\dahhanr\d0308702\0143012-sh1-plan.dgn		DRAWN -	REVISED -
Default	PLOT SCALE = 100.0000' / 1in.	CHECKED -	REVISED -
	PLOT DATE = 8/21/2013	DATE -	REVISED -

STATE OF ILLINOIS
DEPARTMENT OF TRANSPORTATION

IL RTE 83 AT SALT CREEK
DETAILS (S.N. 022-0045)

SCALE: SHEET OF SHEETS STA. TO STA.

F.A.P. RTE.	SECTION	COUNTY	TOTAL SHEETS	SHEET NO.
344	543-X-B-I-2	DuPAGE	31	22
CONTRACT NO. 60T76				
ILLINOIS FED. AID PROJECT				