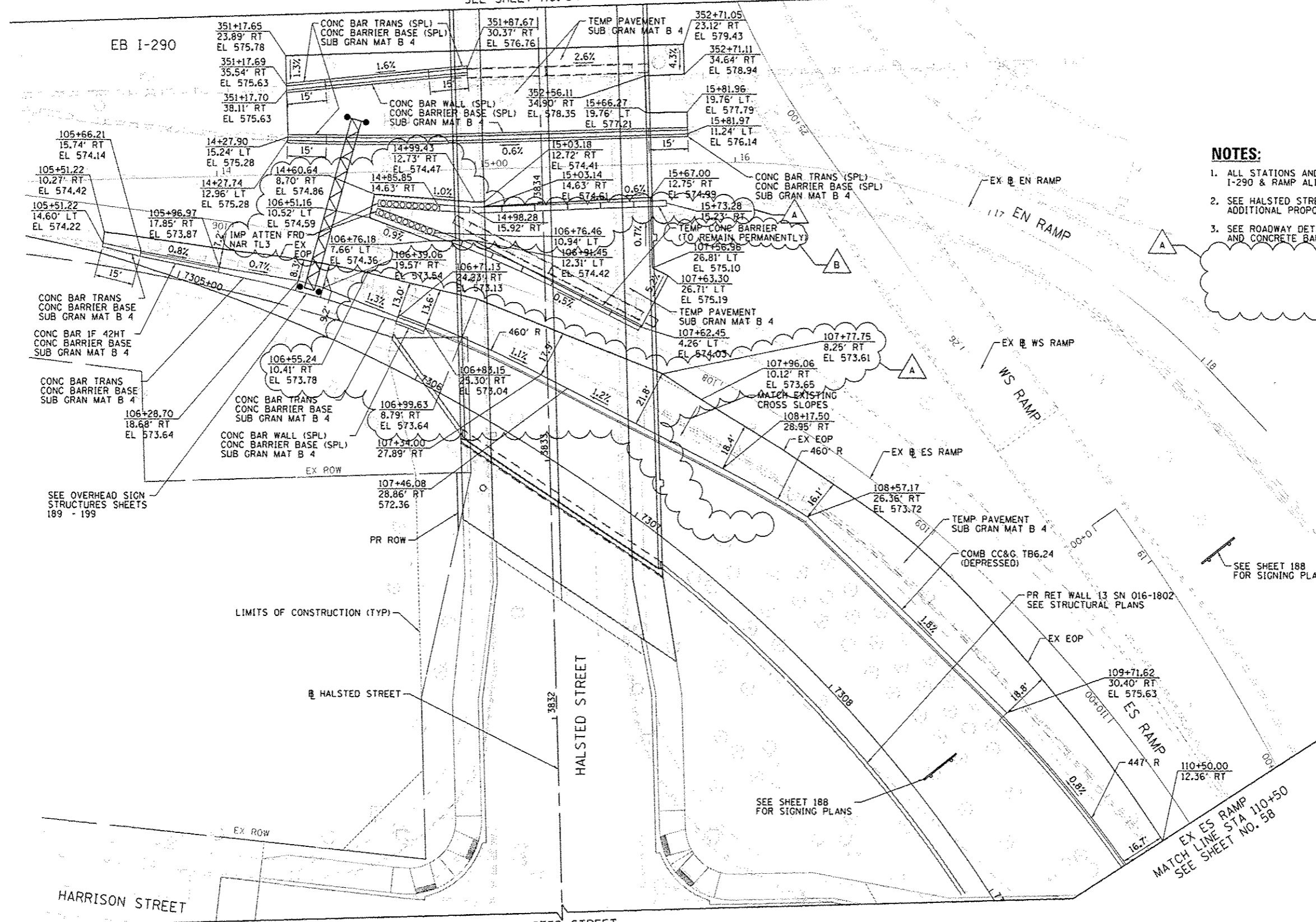
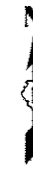


HALSTED STREET
MATCH LINE STA 3835+35
SEE SHEET NO. 54



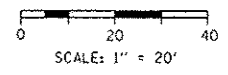
- NOTES:**
1. ALL STATIONS AND OFFSETS ARE MEASURED FROM EX @ I-290 & RAMP ALIGNMENTS UNLESS OTHERWISE NOTED.
 2. SEE HALSTED STREET PLAN AND PROFILE FOR ADDITIONAL PROPOSED INFORMATION.
 3. SEE ROADWAY DETAIL SHEETS FOR CONCRETE BARRIER AND CONCRETE BARRIER TRANSITION LIMITS AND DETAILS.

SEE OVERHEAD SIGN STRUCTURES SHEETS 189 - 199

SEE SHEET 188 FOR SIGNING PLANS

SEE SHEET 188 FOR SIGNING PLANS

EX ES RAMP
MATCH LINE STA 110+50
SEE SHEET NO. 58



FILE: P:\M... 20130823... 10/24/2013



2168W26-Sht-Plan-001.dgn	DESIGNED - YSK	REVISED - A 10/15/2013
USER NAME = BAKWART	DRAWN - YSK	REVISED - B 10/24/2013
PLOT SCALE = 1/8" = 1'	CHECKED - JLV	REVISED -
PLOT DATE = 10/24/2013	DATE - 9/15/13	REVISED -

STATE OF ILLINOIS
DEPARTMENT OF TRANSPORTATION

ROADWAY PLAN
I-290

SCALE: 1"=20' SHEET 6 OF 9 SHEETS STA. TO STA.

F.A.I. RTE.	SECTION	COUNTY	TOTAL SHEETS	SHEET NO.
90/94/290	2013-008R	COOK	559	55
CONTRACT NO. 60W26				
[ILLINOIS] FED. AID PROJECT				