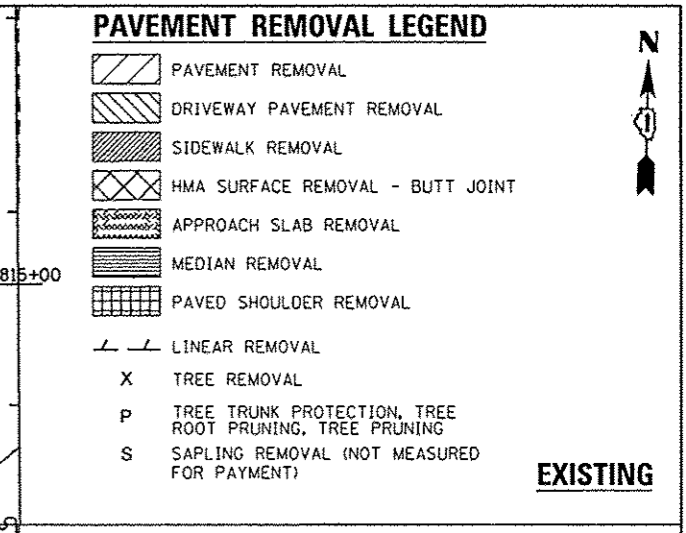
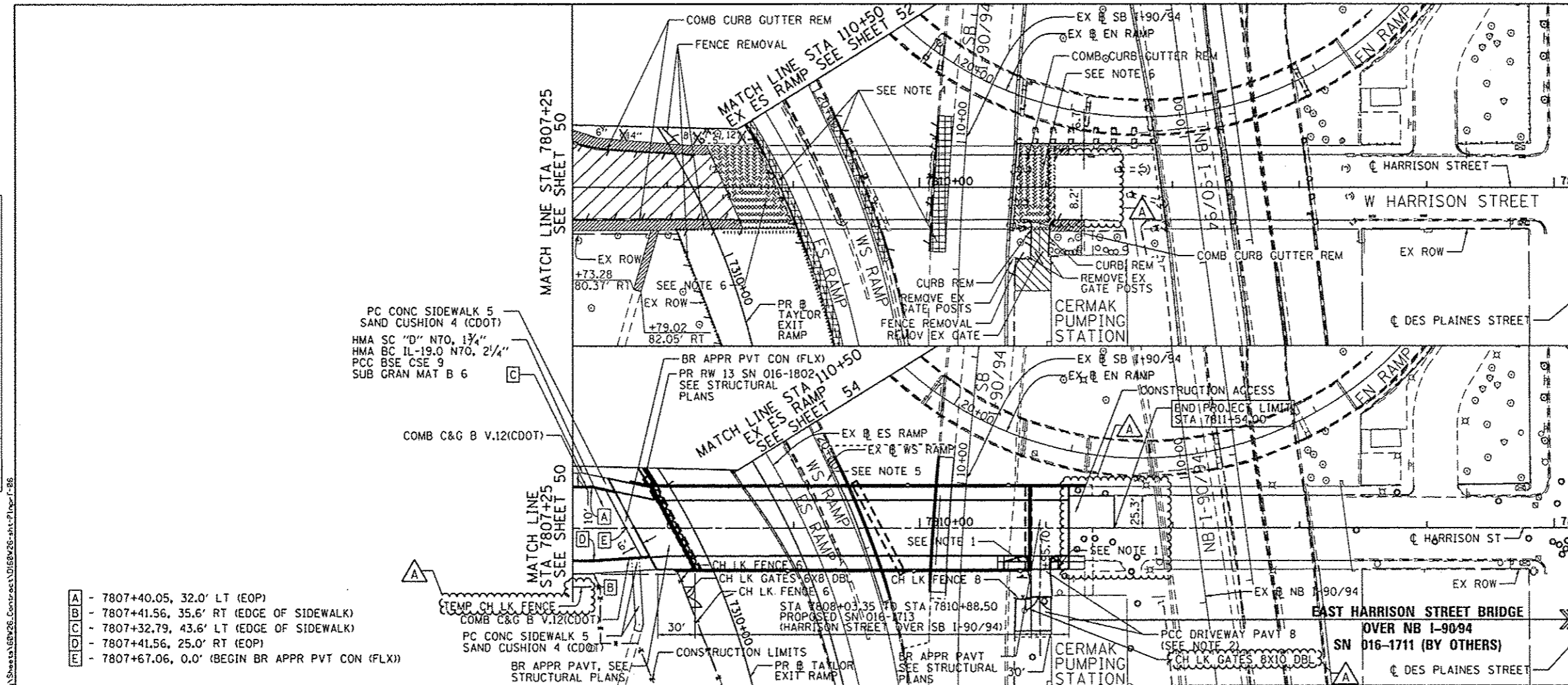
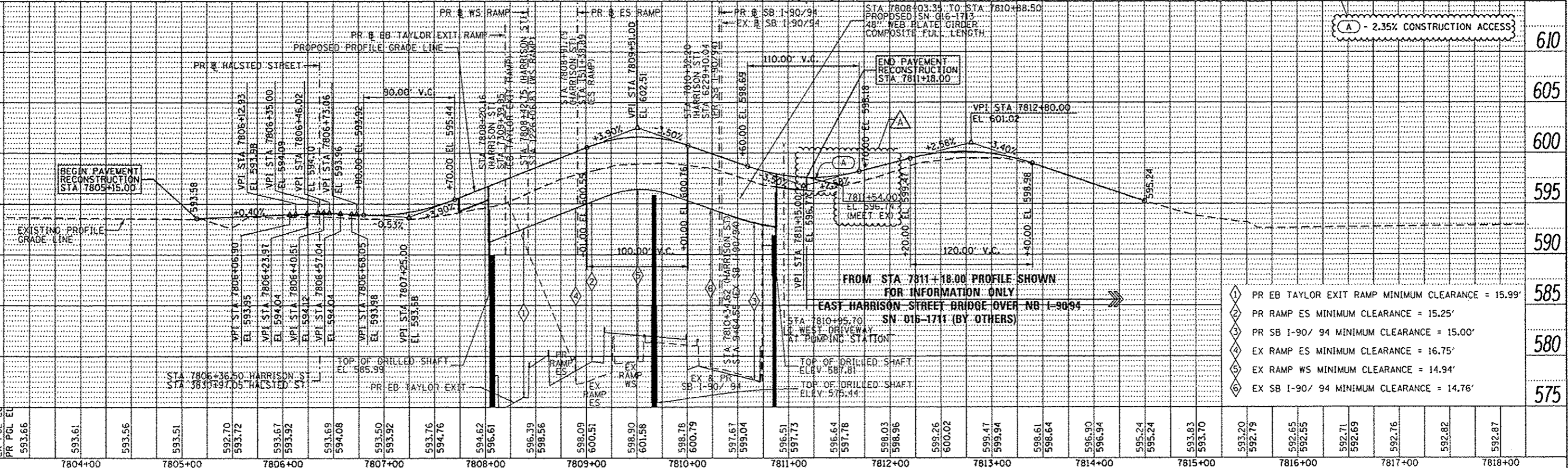


PLAN	DATE
REVISED	
DATE	
NO.	
BY	
BY	
NO.	
NO.	
NO.	
NO.	
NO.	
NO.	

PROFILE	DATE
REVISED	
DATE	
NO.	
BY	
BY	
NO.	
NO.	
NO.	
NO.	
NO.	



- A - 7807+40.05, 32.0' LT (EOP)
- B - 7807+41.56, 35.6' RT (EDGE OF SIDEWALK)
- C - 7807+32.79, 43.6' LT (EDGE OF SIDEWALK)
- D - 7807+41.56, 25.0' RT (EOP)
- E - 7807+67.06, 0.0' (BEGIN BR APPR PVT CON (FLX))



EX. PGL EL	PR. PGL EL	7804+00	7805+00	7806+00	7807+00	7808+00	7809+00	7810+00	7811+00	7812+00	7813+00	7814+00	7815+00	7816+00	7817+00	7818+00																																				
593.66	593.61	593.56	593.51	592.70	593.72	593.67	593.92	593.69	594.08	593.50	593.92	593.76	594.76	594.62	596.61	596.39	598.56	598.09	600.51	598.90	601.58	598.78	600.79	597.67	599.04	596.51	597.73	596.64	597.78	598.03	598.96	598.26	600.02	599.47	599.94	598.61	598.64	596.90	596.94	595.24	595.24	593.83	593.70	593.20	592.79	592.65	592.55	592.71	592.69	592.76	592.82	592.87

AECOM
 303 EAST WACKER DRIVE, SUITE 1400
 CHICAGO, IL 60601-3274
 PHONE: 312-773-7100 FAX: 312-773-6600

DIGW26-shr-P10prf-06
 USER NAME = pmsorno
 PLOT SCALE = 58.8135' / in.
 PLOT DATE = 10/14/2013

DESIGNED - OPS
 DRAWN - OPS
 CHECKED - DBM
 DATE - 09/15/13

REVISED - 10/15/2013
 REVISED -
 REVISED -
 REVISED -

STATE OF ILLINOIS
 DEPARTMENT OF TRANSPORTATION

SCALE: 1"=50'

PLAN AND PROFILE
 HARRISON STREET

SHEET 7 OF 9 SHEETS

F.A.I. RTE. 90/94/290
 SECTION 2013-00BR
 COUNTY COOK
 TOTAL SHEETS 559
 SHEET NO. 56
 CONTRACT NO. 60W26
 ILLINOIS FED. AID PROJECT