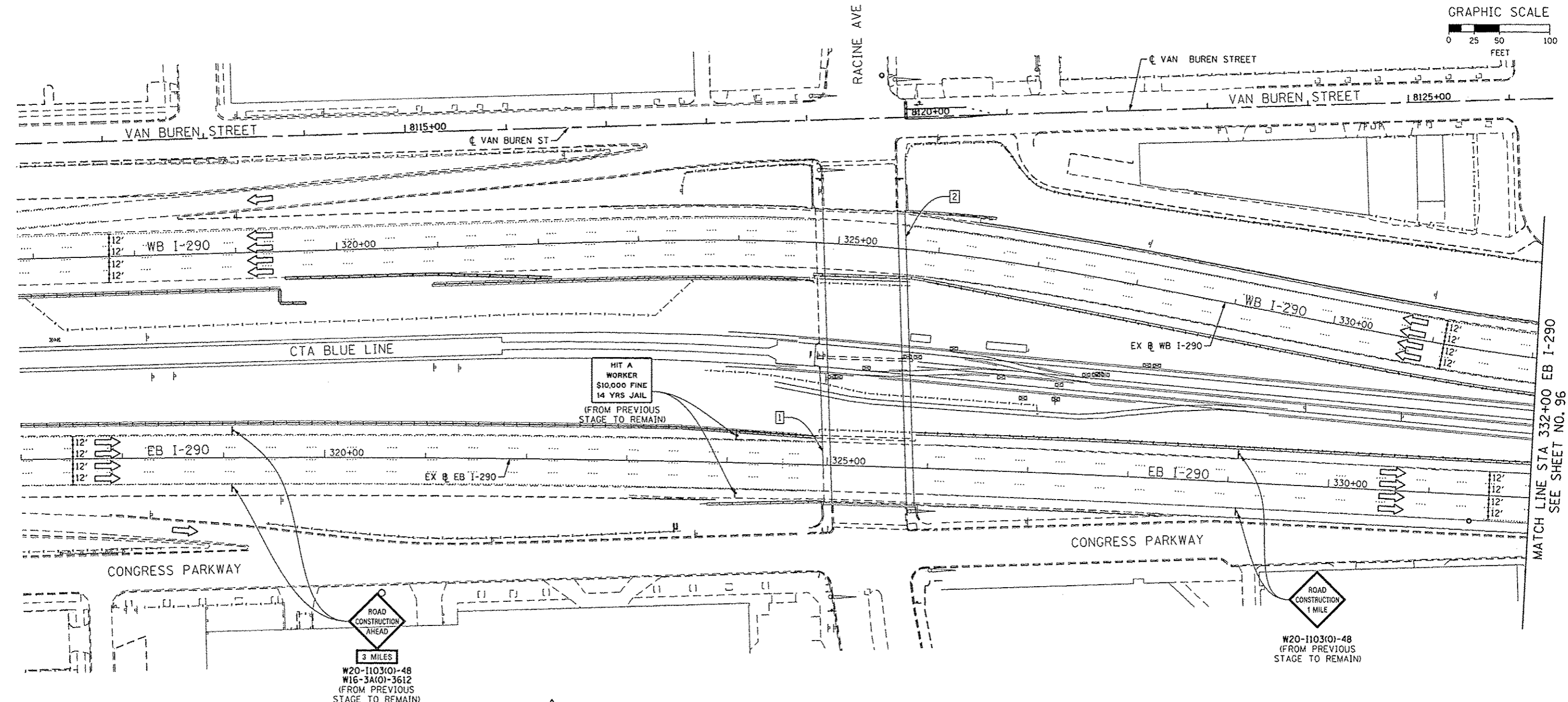
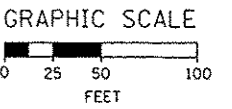
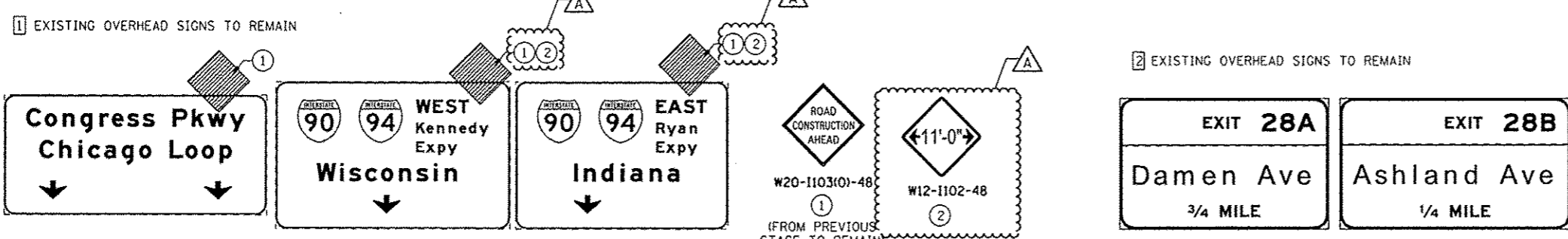


NOTE:

1. UNLESS NOTED OTHERWISE, ALL STATIONS AND OFFSETS USED ARE TAKEN FROM EXISTING EB AND WB I-290 BASELINES.
2. FOR LEGEND SEE SHEET NO. 65



MATCH LINE STA 332+00 EB I-290 SEE SHEET NO. 96



AECOM Tram Systems	D:\60426-Shr-Staging2B-HL-01 USER NAME = PIMSARNO PLOT SCALE = 50:8000 1/2 in. PLOT DATE = 10/15/2013	DESIGNED - OPS DRAWN - PHP CHECKED - DBM DATE - 9/15/13	REVISED - 10/15/2013 REVISED - REVISED - REVISED -	STATE OF ILLINOIS DEPARTMENT OF TRANSPORTATION	SUGGESTED STAGES OF CONSTRUCTION AND TRAFFIC CONTROL PLAN MAINLINE STAGING 2B SCALE: 1" = 50' SHEET 1 OF 8 SHEETS STA. TO STA.	F.A.I. RTE. 90/94/290	SECTION 2013-008R	COUNTY COOK	TOTAL SHEETS 559	SHEET NO. 95	CONTRACT NO. 60W26 ILLINOIS FED. AID PROJECT
----------------------------------	--	--	--	---	--	--------------------------	----------------------	----------------	---------------------	-----------------	---