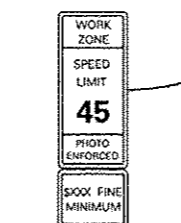
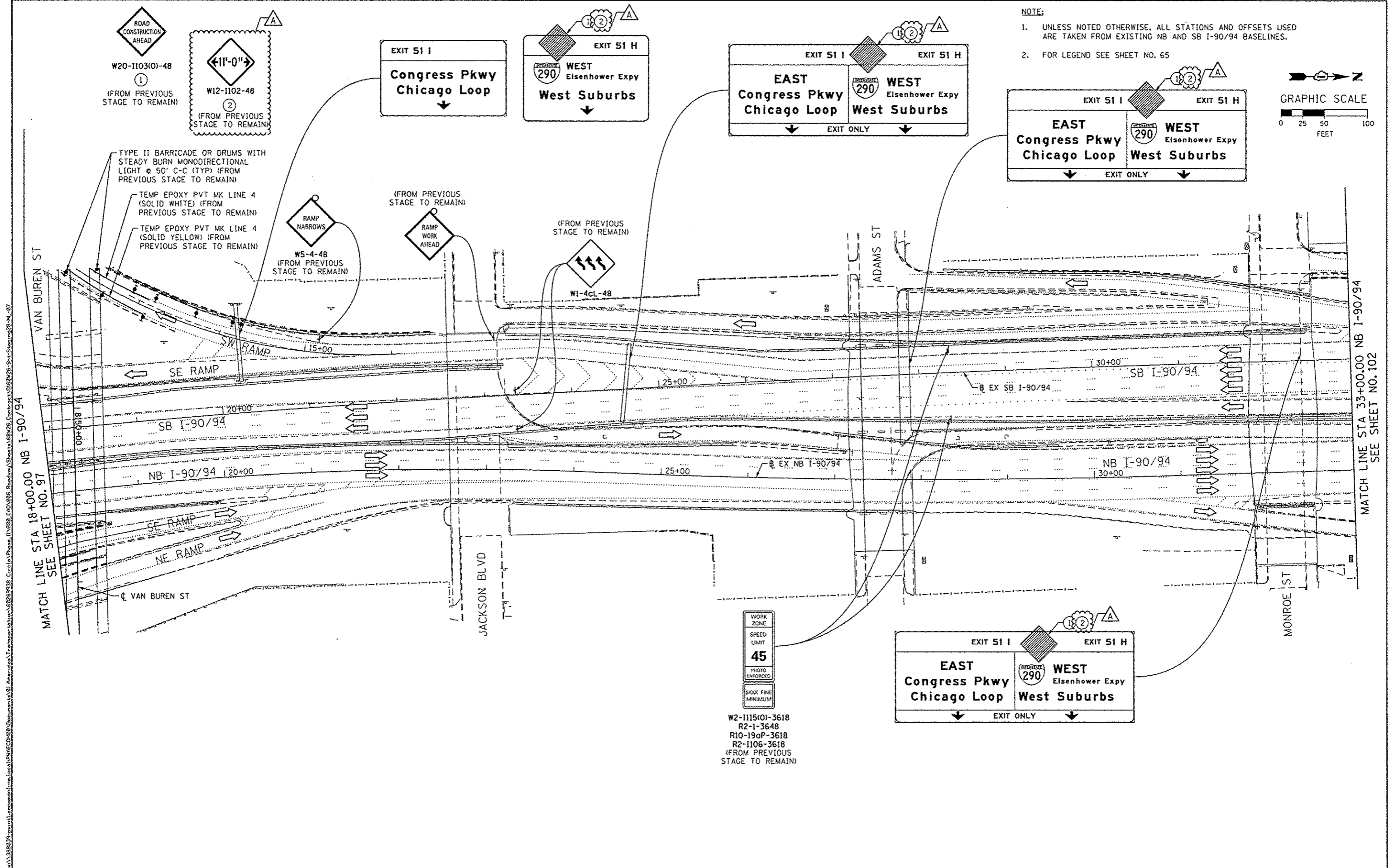
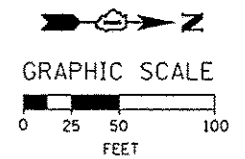


NOTE:  
 1. UNLESS NOTED OTHERWISE, ALL STATIONS AND OFFSETS USED ARE TAKEN FROM EXISTING NB AND SB I-90/94 BASELINES.  
 2. FOR LEGEND SEE SHEET NO. 65



W2-1115(0)-3618  
 R2-1-3648  
 R10-190P-3618  
 R2-1106-3618  
 (FROM PREVIOUS STAGE TO REMAIN)

FILE PATH: ...



0158W26-Shr-Staging28-ML-87	DESIGNED - OPS	REVISED - 10/15/2013
USER NAME = PIMSARND	DRAWN - PHP	REVISED -
PLOT SCALE = 50.0000' / 1"	CHECKED - DBM	REVISED -
PLOT DATE = 10/15/2013	DATE - 9/15/13	REVISED -

DESIGNED - OPS	REVISED - 10/15/2013
DRAWN - PHP	REVISED -
CHECKED - DBM	REVISED -
DATE - 9/15/13	REVISED -

STATE OF ILLINOIS  
 DEPARTMENT OF TRANSPORTATION

SUGGESTED STAGES OF CONSTRUCTION AND TRAFFIC CONTROL PLAN	
MAINLINE STAGING 2B	
SCALE: 1" = 50'	SHEET 7 OF 8 SHEETS
STA. TO STA.	

F.A.I. RTE.	SECTION	COUNTY	TOTAL SHEETS	SHEET NO.
90/94/290	2013-008R	COOK	559	101
CONTRACT NO. 60W26			ILLINOIS FED. AID PROJECT	