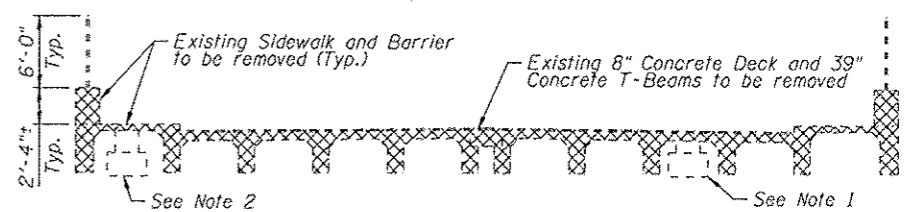
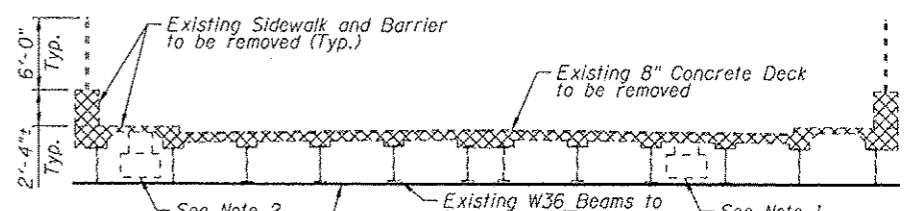


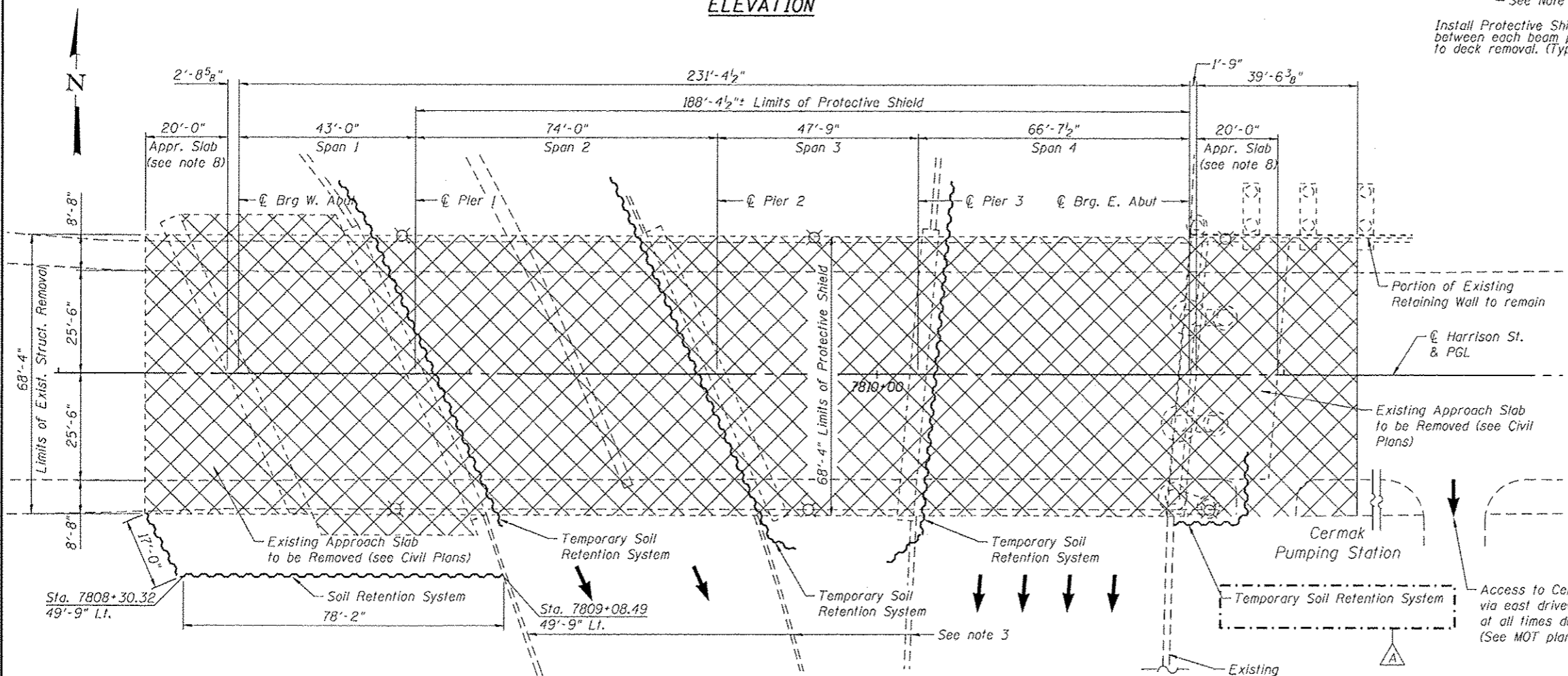
ELEVATION



CROSS SECTION
(Span 1)
(Looking East)



CROSS SECTION
(Spans 2 thru 4)
(Looking East)

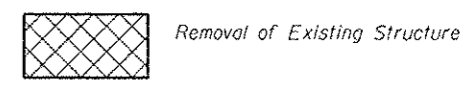


PLAN

NOTES:

1. Existing Utility between girders to be relocated (By Others) prior to bridge demolition. Utility to be placed back on proposed bridge (By Others).
2. Existing Utility to be removed and replaced as part of this contract. (See Electrical Plans for details)
3. See Civil Plans for roadway barrier removal under the structure, along ramps and I-90/94.
4. Work this sheet with sheets S1-05 and S1-06.
5. For Temporary Soil Retention and Soil Retention System limits see sheet S1-07.
6. Reference sheets AS-1 thru AS-62 for existing bridge dimensions and details.
7. The Contractor shall take precautions to protect existing utilities and foundations during construction of the bridge. The utilities were located based on SUE and utility supplier information available at design.
8. The approach slab removal will be included in civil pay item "Pavement Removal", see Civil Plans for details.

LEGEND:



0161713-60W26-S04-Removal



USER NAME - krltzm	DESIGNED - EJO	REVISED - 10/15/2013 EJO, BRD
PLLOT SCALE - N.T.S.	CHECKED - ATB	REVISED
PLLOT DATE - 9/15/2013	DRAWN - MRK	REVISED
	CHECKED - EJO	REVISED

STATE OF ILLINOIS
DEPARTMENT OF TRANSPORTATION

EXISTING STRUCTURAL REMOVAL (1 OF 3)
STRUCTURE NO. 016-1713

SHEET NO. S1-04 OF S1-48 SHEETS

F.A.I. RTE. 90/94/290	SECTION 2013-008R	COUNTY COOK	TOTAL SHEETS 559	SHEET NO. 254
CONTRACT NO. 60W26			ILLINOIS FED. AID PROJECT	