

FOR INFORMATION ONLY

STATE OF ILLINOIS
 DEPARTMENT OF TRANSPORTATION
 DIVISION OF HIGHWAYS
**PLANS FOR PROPOSED
 FEDERAL AID INTERSTATE HIGHWAY**

INDEX OF VOLUMES

VOL. NO.	DESCRIPTION	NO. OF SHEETS
1	ROADWAY PLANS & GENERAL SHEETS	151
2	MAINTENANCE OF TRAFFIC & ROADWAY CROSS SECTIONS	81
3	BRIDGES & ASSOCIATED STRUCTURES	79
4	RETAINING WALLS	38
5	ROADWAY LIGHTING & SURVEILLANCE	36
TOTAL		385

NOTE: FOR INDEX OF SHEETS SEE SHEET NO. 2

PLAN 1 INCH = 50 FEET
 PROFILE HORIZ. 1 INCH = 50 FEET
 PROFILE VERT. 1 INCH = 5 FEET
 CROSS SECTIONS 1 INCH = 10 FEET HORIZONTAL
 1 INCH = 5 FEET VERTICAL

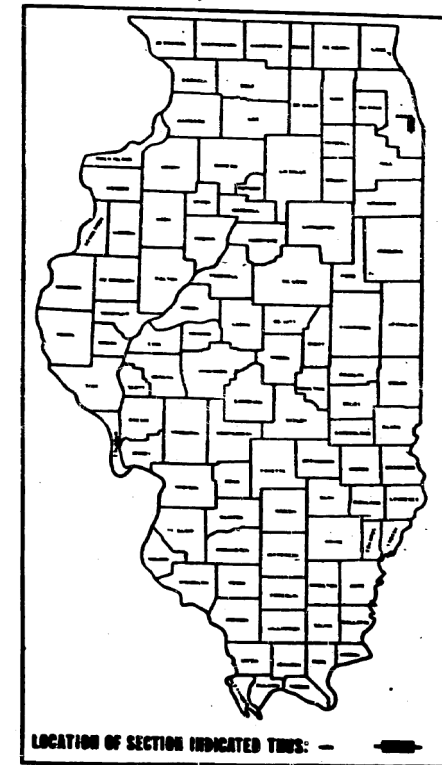
VOLUME NO. 1

F.A.I. ROUTE 90/94 (DAN RYAN EXPRESSWAY)
 SECTION 1985 - 080 R
 PROJECT IDR-94-3 (268) 52
 COOK COUNTY
 C-91-433-85

ROADWAY GRADING AND PAVING
 MAXWELL STREET TO I-290

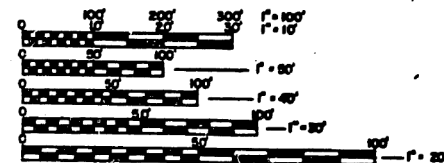
F.A. RTE.	SECTION	COUNTY	TOTAL SHEETS	SHEET NO.
90/94	-	COOK	151	1

* 1985-080 R
 P-91-179-84



DESIGN DESIGNATION

DAN RYAN EXPRESSWAY (MAINLINE S.B. & N.B.) } 453,700 (2000) TRUNK 18.41 (15" CRPCC - 20) Δ
 COLLECTOR-DISTRIBUTOR (S.B. & N.B.) }
 N.B. ROOSEVELT RD./RUBLE ST. } 19,300 (2000) AREA SERVICE 16.08 (12" PCC - 20)
 S.B. ROOSEVELT RD./UNION AVE. }
 N.B. TAYLOR ST. ENTRANCE RAMP }
 TAYLOR ST. MAINLINE EXIT } 7,700 (2000) AREA SERVICE 4.67 (10" PCC - 20)
 AND RAMP W-S }



FULL SIZE PLANS HAVE BEEN PREPARED USING STANDARD ENGINEERING SCALES, REDUCED SIZED PLANS WILL NOT CONFORM TO STANDARD SCALES, IN MAKING MEASUREMENTS ON REDUCED PLANS, THE ABOVE SCALES MAY BE USED.

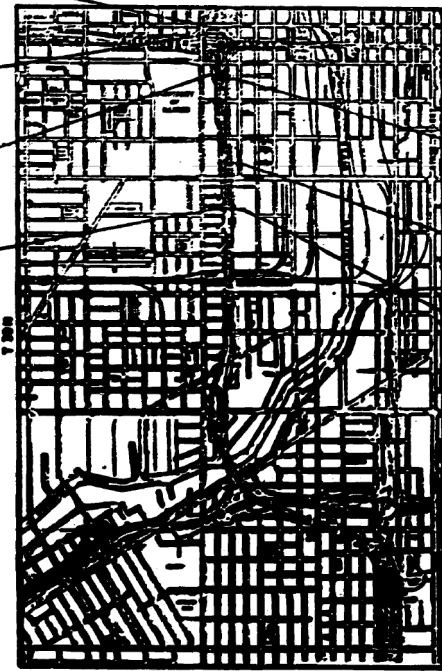
CONTRACT NO. **80063**

PROJECT ENDS
 STA. 17+50 (S.B.)
 STA. 14+75 (N.B.)
 DAN RYAN EXPRESSWAY

STA. EQ. 99 DAN RYAN EXPRESSWAY
 STA. 16+37.95 BK + STA. 16+37.67 AMD.

STA. EQ. 98 DAN RYAN EXPRESSWAY
 STA. 209+89.95 BK + STA. 3+11.65 AMD

PROJECT BEGINS
 STA. 183+13.36
 DAN RYAN EXPRESSWAY



STA. EQ. NB. DAN RYAN EXPRESSWAY
 STA. 209+89.95 BK + STA. 3+06.94 AMD

STA. EQ. NB. DAN RYAN EXPRESSWAY
 STA. 193+87.10 BK + STA. 183+13.36 AMD

THOMAS ALLAN SMITH
 37266
 REGISTERED PROFESSIONAL ENGINEER
 ILLINOIS
 8-15-87

STATE OF ILLINOIS
 DEPARTMENT OF TRANSPORTATION
 DIVISION OF HIGHWAYS

DESIGNED: August 15, 1987
 DRAWN: Ralph L. Nelson
 CHECKED: 11-26-87
 PLOTTED: 10/20/87
 APPROVED: 8-20-87

DEPARTMENT OF TRANSPORTATION
 FEDERAL HIGHWAY ADMINISTRATION

DIVISION ADMINISTRATOR _____ DATE _____

NET LENGTH = 4,122.32 LIN. FT. (0.78 MILES)
 CROSS LENGTH = 4,122.32 LIN. FT. (0.78 MILES)

COUNTY COOK SECTION 1985 - 080 R ROUTE 190/94 (DAN RYAN EXPRESSWAY)

FILE PATH = C:\Project\19-0820 - Circle 60W26 As-Built\Final\0160W26-sht-AS-BUILT-01.dgn

D160W26-sht-AS-BUILT-01.dgn	DESIGNED -	REVISED -	STATE OF ILLINOIS DEPARTMENT OF TRANSPORTATION	EXISTING AS-BUILTS SN 016-1087		F.A.I. RTE. 90/94/290	SECTION 2013-008R	COUNTY COOK	TOTAL SHEETS 559	SHEET NO. 299	
USER NAME = auyeungh	DRAWN -	REVISED -		SCALE: NTS	SHEET AS-01 OF AS-62 SHEETS	STA. TO STA.	CONTRACT NO. 60W26				
PLOT SCALE = 1:8000 / in.	CHECKED -	REVISED -		ILLINOIS FED. AID PROJECT							
PLOT DATE = 8/16/2013	DATE - 07/15/13	REVISED -									