

STATE OF ILLINOIS
 DEPARTMENT OF TRANSPORTATION
 DIVISION OF HIGHWAYS
**PROPOSED
 HIGHWAY PLANS**

F.A.I. RTE.	SECTION	COUNTY	TOTAL SHEETS	SHEET NO.
57	2013-025-1	COOK	23	1
		ILLINOIS	CONTRACT NO. 60W60	

FOR INDEX OF SHEETS, SEE SHEET NO. 2

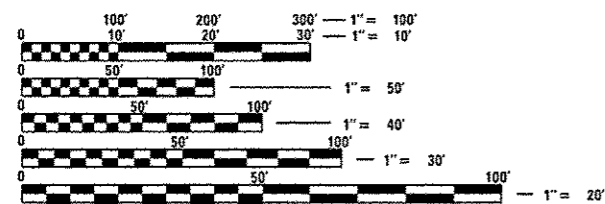
THIS IMPROVEMENT IS LOCATED
 IN THE CITY OF BLUE ISLAND

FAI ROUTE 57: I-57
 OVER CAL-SAG CHANNEL
 SECTION 2013-025-1
 BRIDGE JOINT REPAIR
 COOK COUNTY

TRAFFIC DATA

2012 ADT = 113,000
 SPEED LIMIT = 55 MPH

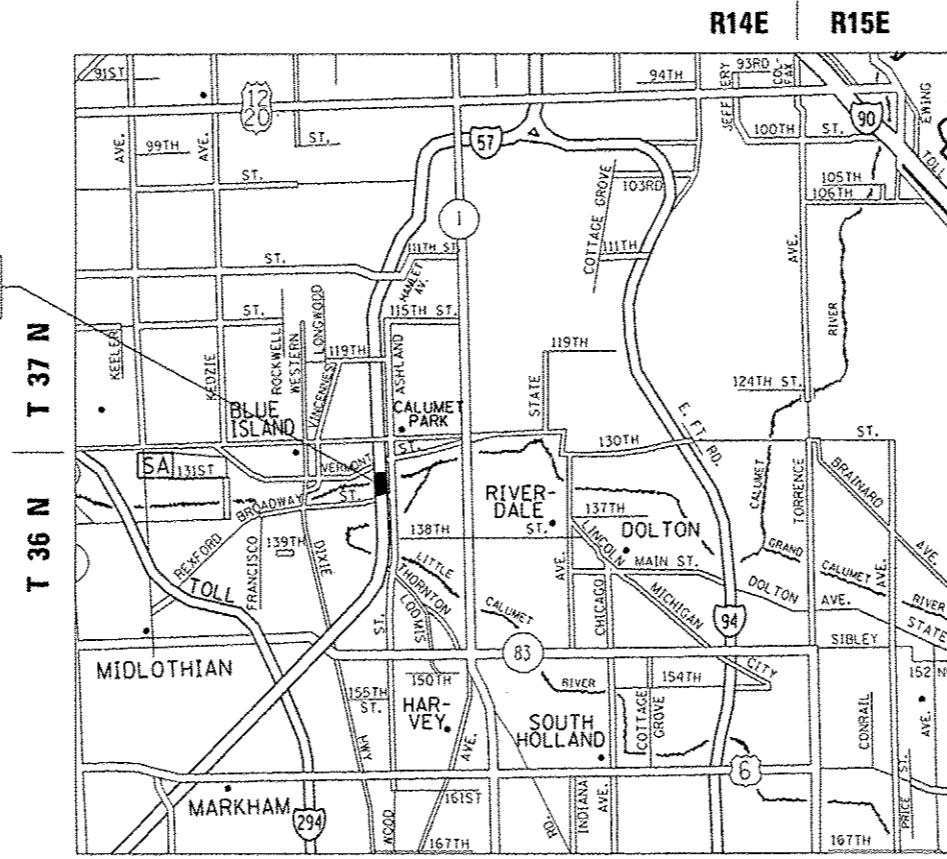
C-91-343-13



FULL SIZE PLANS HAVE BEEN PREPARED USING STANDARD ENGINEERING SCALES. REDUCED SIZED PLANS WILL NOT CONFORM TO STANDARD SCALES. IN MAKING MEASUREMENTS ON REDUCED PLANS, THE ABOVE SCALES MAY BE USED.

J.U.L.I.E.
 JOINT UTILITY LOCATION INFORMATION FOR EXCAVATION
 1-800-892-0123
 OR 811

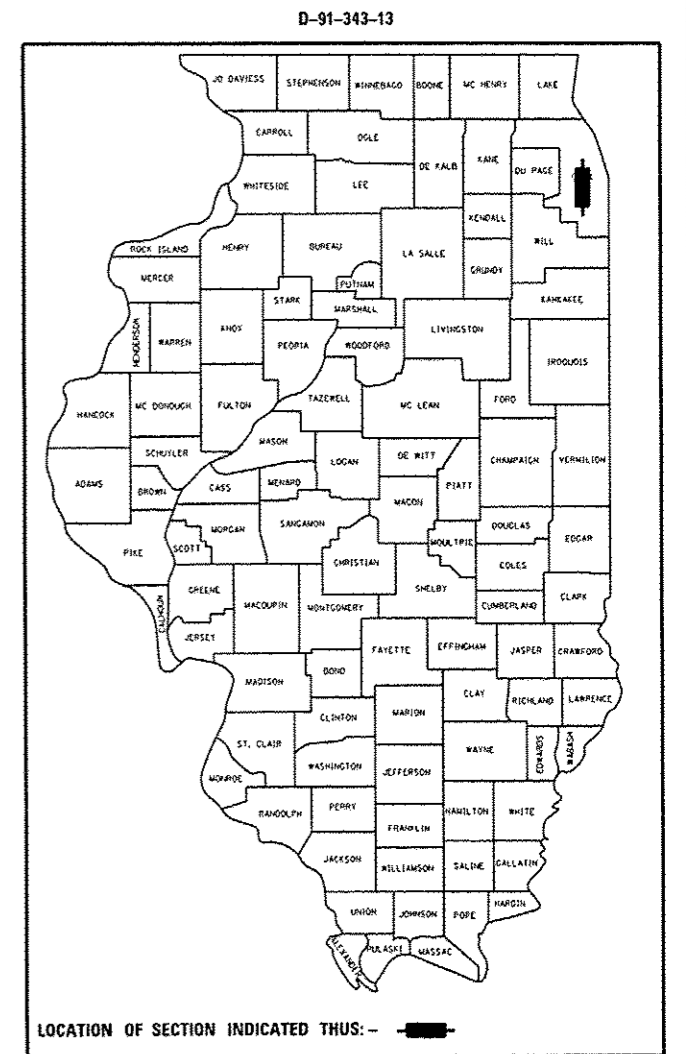
LOCATION OF IMPROVEMENT
 SN 016-0065, -0064



CALUMET TOWNSHIP

GROSS & NET LENGTH = 491.9 FT. = 0.093 MILE

PROJECT ENGINEER: J. ALAIN MIDY (847) 221-3056
 PROJECT MANAGER: ISSAM RAYYAN
 CONTRACT NO. 60W60



LOCATION OF SECTION INDICATED THUS: - [black rectangle] -

STATE OF ILLINOIS
 DEPARTMENT OF TRANSPORTATION
 DIVISION OF HIGHWAYS
 SUBMITTED August 22 2013
 John Fortmann, Jr.
 DEPUTY DIRECTOR OF HIGHWAYS, REGION ENGINEER
 October 4 2013
 John D. Baranzelli, P.E., Jr.
 ENGINEER OF DESIGN AND ENVIRONMENT
 October 4 2013
 Omer Osman, P.E., Jr.
 DIRECTOR OF HIGHWAYS, CHIEF ENGINEER

PRINTED BY THE AUTHORITY
 OF THE STATE OF ILLINOIS