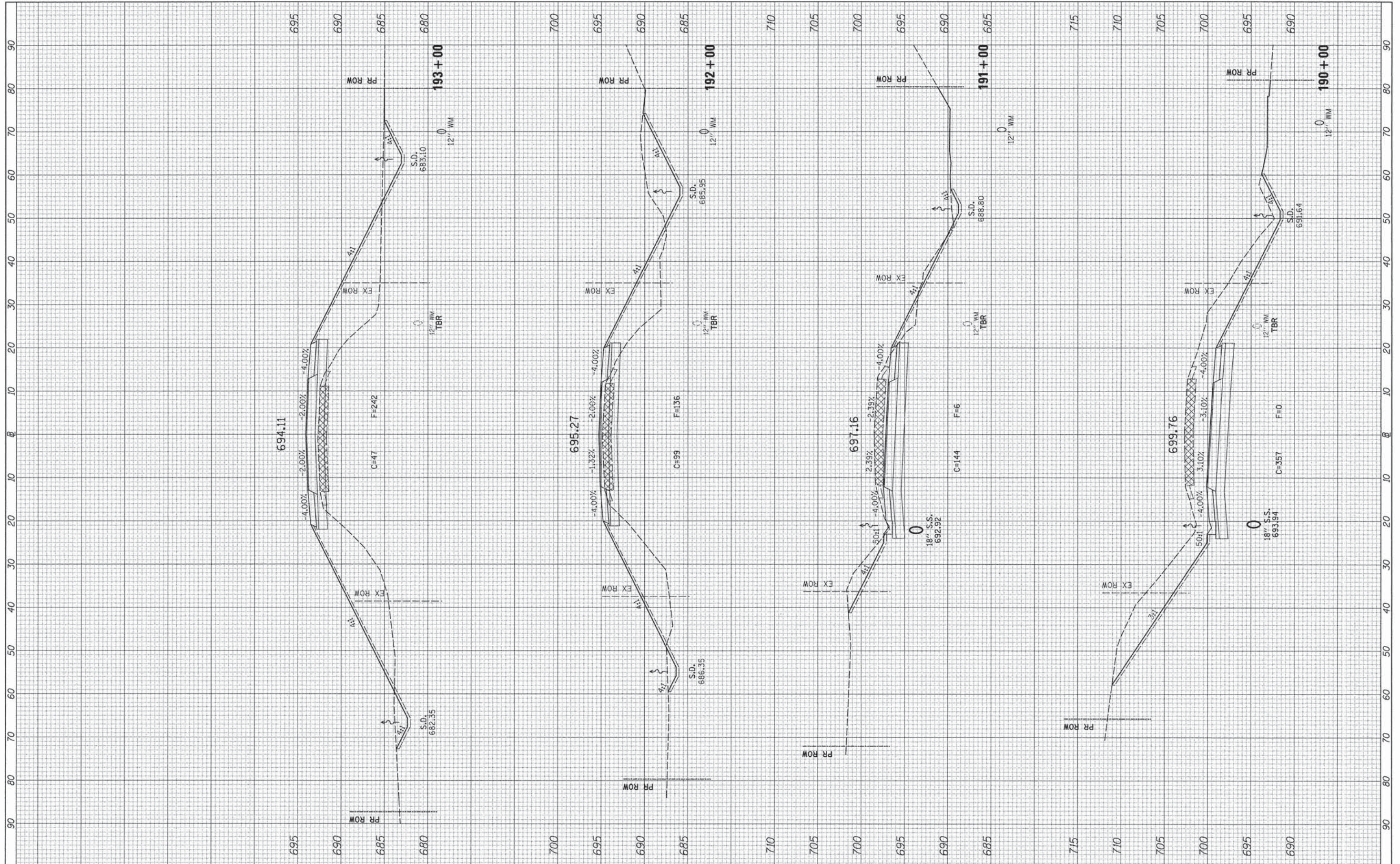


FINISH SURVEY	SURVEYED	DATE
NOTE BOOK NO.	PLOTTED	BY
	TEMPLATE	
	AREAS CHECKED	

ORIGINAL SURVEY	SURVEYED	DATE
NOTE BOOK NO.	PLOTTED	BY
	TEMPLATE	
	AREAS CHECKED	



FILE NAME = v:\2456\2456xshs_EXCHANGE.dgn

USER NAME = smountal
 PLOT SCALE = 10.0000' / 1"
 PLOT DATE = 8/15/2013

DESIGNED -	REVISED -
DRAWN -	REVISED -
CHECKED -	REVISED -
DATE -	REVISED -

**STATE OF ILLINOIS
DEPARTMENT OF TRANSPORTATION**

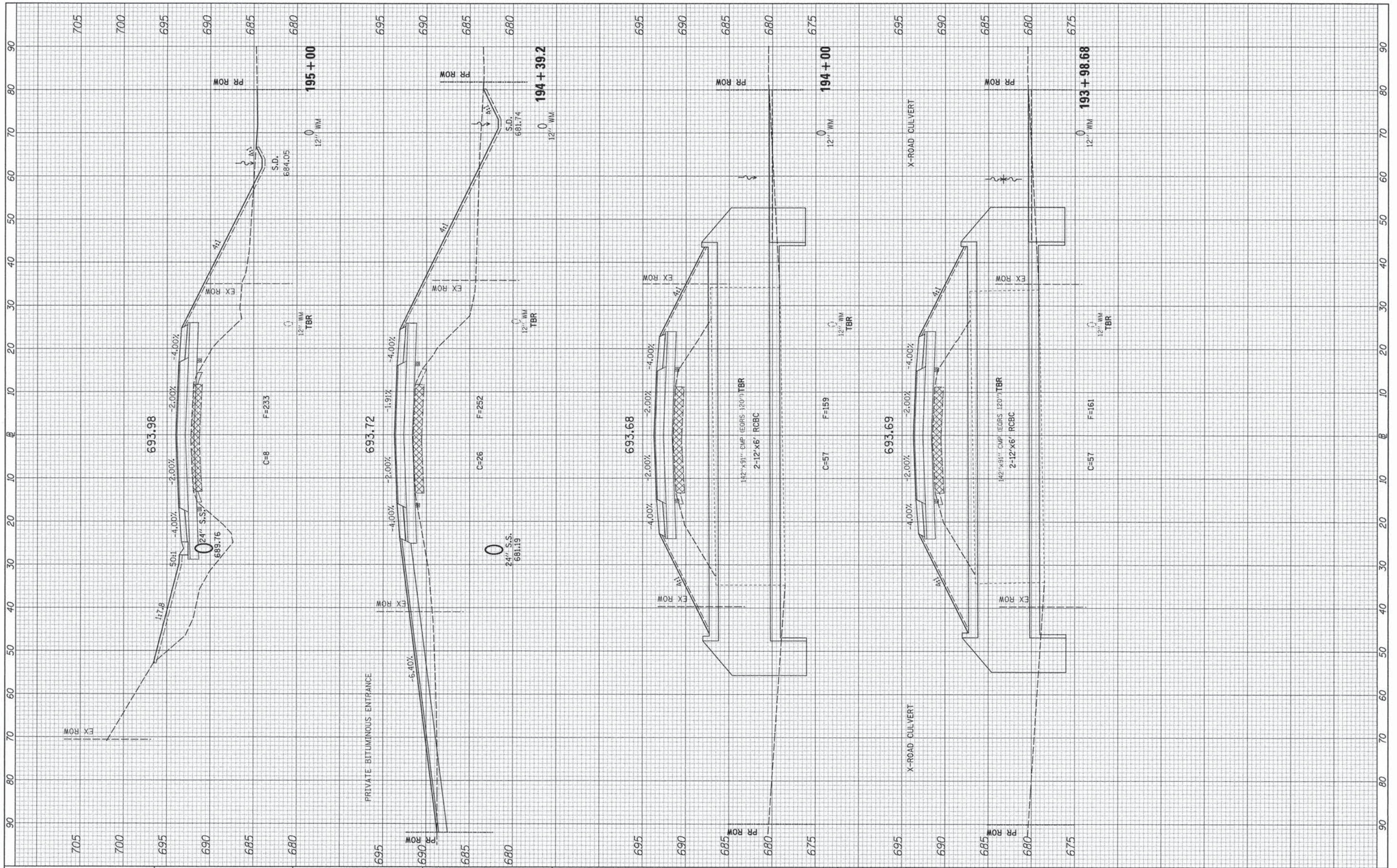
C.H. 49 (EXCHANGE ST.) CROSS SECTIONS

SCALE: H=10 V=5 SHEET NO. 5 OF 18 SHEETS STA. 190+00 TO STA. 193+00

F.A.U. RTE. 1638	SECTION 05-00086-14-FP	COUNTY WILL	TOTAL SHEETS 124	SHEET NO. 101
			CONTRACT NO. 63672	
ILLINOIS FED. AID PROJECT				

FINAL SURVEY	SURVEYED	DATE
NOTE BOOK	PLOTTED	BY
NO.	TEMPLATE	
	AREAS CHECKED	

ORIGINAL SURVEY	SURVEYED	DATE
NOTE BOOK	PLOTTED	BY
NO.	TEMPLATE	
	AREAS CHECKED	



FILE NAME = v:\2456\2456xshs_EXCHANGE.dgn
 USER NAME = smountal
 PLOT SCALE = 10.0000" / in.
 PLOT DATE = 8/15/2013

DESIGNED -	REVISED -
DRAWN -	REVISED -
CHECKED -	REVISED -
DATE -	REVISED -

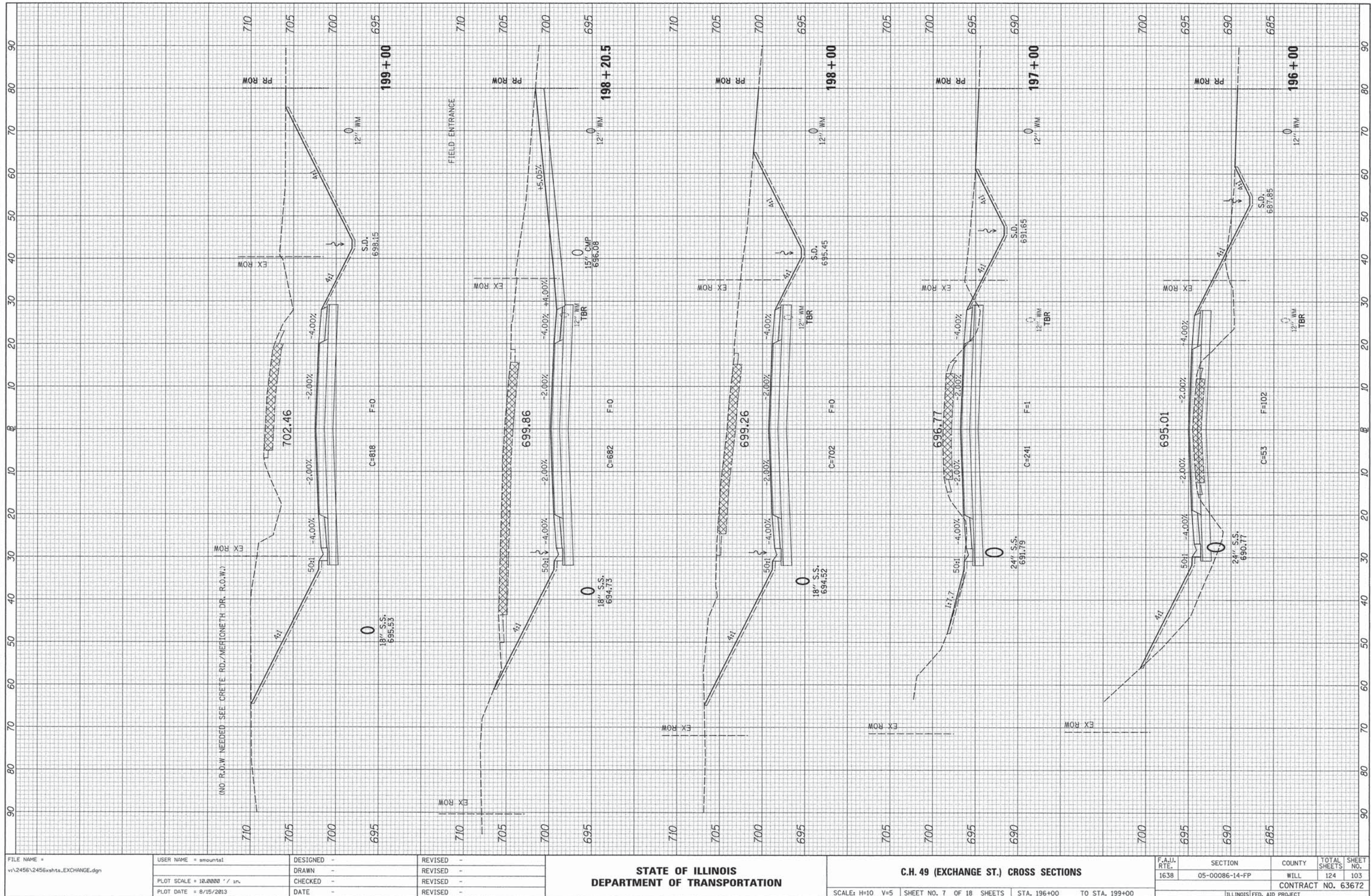
**STATE OF ILLINOIS
DEPARTMENT OF TRANSPORTATION**

C.H. 49 (EXCHANGE ST.) CROSS SECTIONS
 SCALE: H-10 V=5
 SHEET NO. 6 OF 18 SHEETS
 STA. 193+98.68 TO STA. 195+00

F.A.U. RTE.	SECTION	COUNTY	TOTAL SHEETS	SHEET NO.
1638	05-00086-14-FP	WILL	124	102
			CONTRACT NO. 63672	
ILLINOIS FED. AID PROJECT				

ORIGINAL SURVEY
SURVEY PLOTTED
NOTE BOOK DATE
AREAS CHECKED
NO. _____

DATE _____
BY _____
SURVEYED
PLOTTED
NOTE BOOK DATE
AREAS CHECKED
NO. _____



FILE NAME = v:\2456\2456xshs_EXCHANGE.dgn
USER NAME = smountsl

DESIGNED -
DRAWN -
CHECKED -
DATE -

REVISIONS:
REVISIONS:
REVISIONS:
REVISIONS:

STATE OF ILLINOIS
DEPARTMENT OF TRANSPORTATION

C.H. 49 (EXCHANGE ST.) CROSS SECTIONS

SCALE: H=10 V=5 SHEET NO. 7 OF 18 SHEETS STA. 196+00 TO STA. 199+00

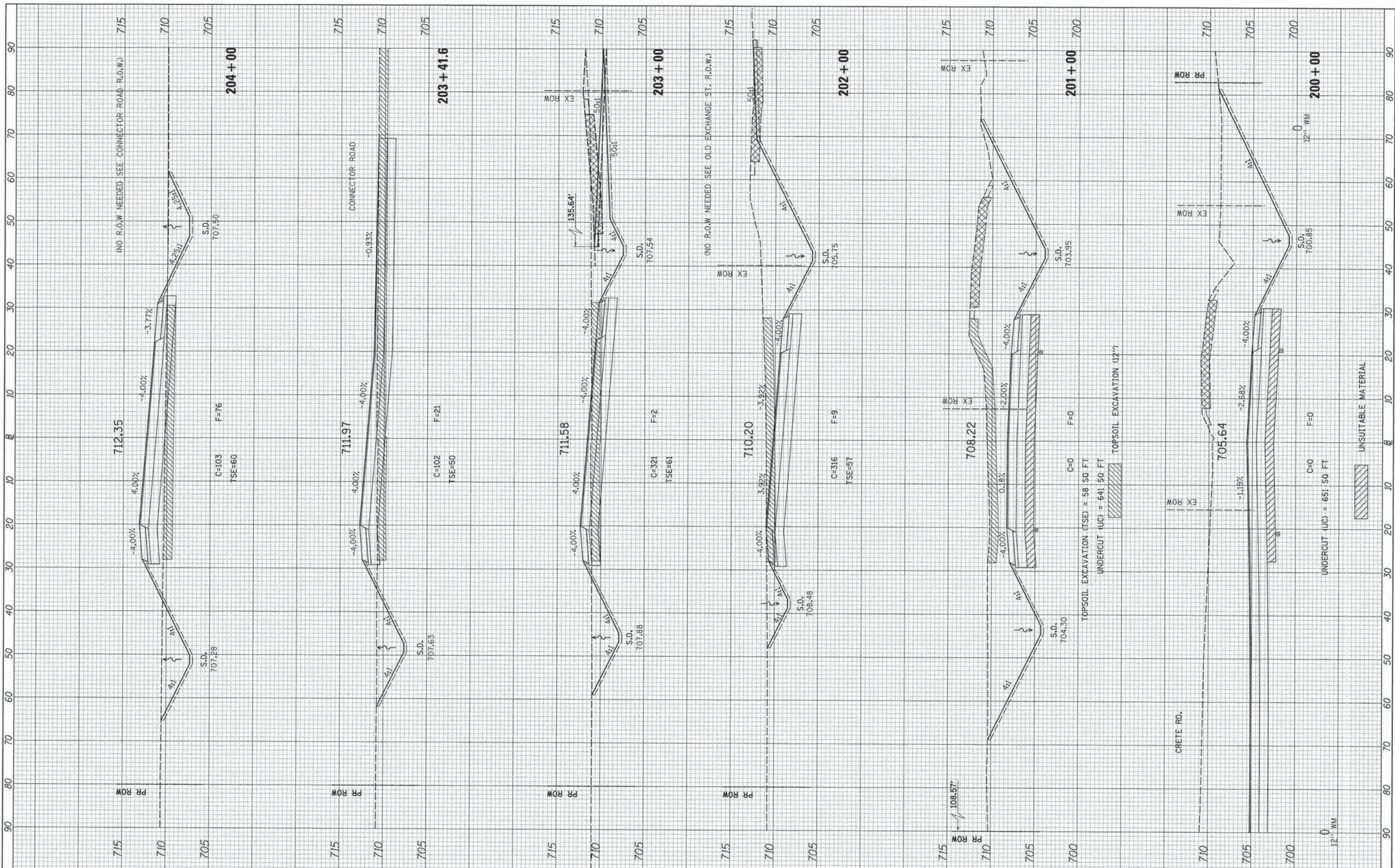
F.A.U. RTE.	SECTION	COUNTY	TOTAL SHEETS	SHEET NO.
1638	05-00086-14-FP	WILL	124	103

CONTRACT NO. 63672

ILLINOIS FED. AID PROJECT

FINISH SURVEY	DATE
NO. _____	BY _____
PLANNED SURVEY	DATE
NO. _____	BY _____
NOTED SURVEY	DATE
NO. _____	BY _____
REVISIONS	DATE
NO. _____	BY _____

ORIGINAL SURVEY	DATE
NO. _____	BY _____
PLANNED SURVEY	DATE
NO. _____	BY _____
NOTED SURVEY	DATE
NO. _____	BY _____
REVISIONS	DATE
NO. _____	BY _____



FILE NAME = v:\2456\2456\exhnts_EXCHANGE.dgn
 USER NAME = smountsl
 DESIGNED -
 DRAWN -
 CHECKED -
 DATE -

DESIGNED -	REVISED -
DRAWN -	REVISED -
CHECKED -	REVISED -
DATE -	REVISED -

**STATE OF ILLINOIS
 DEPARTMENT OF TRANSPORTATION**

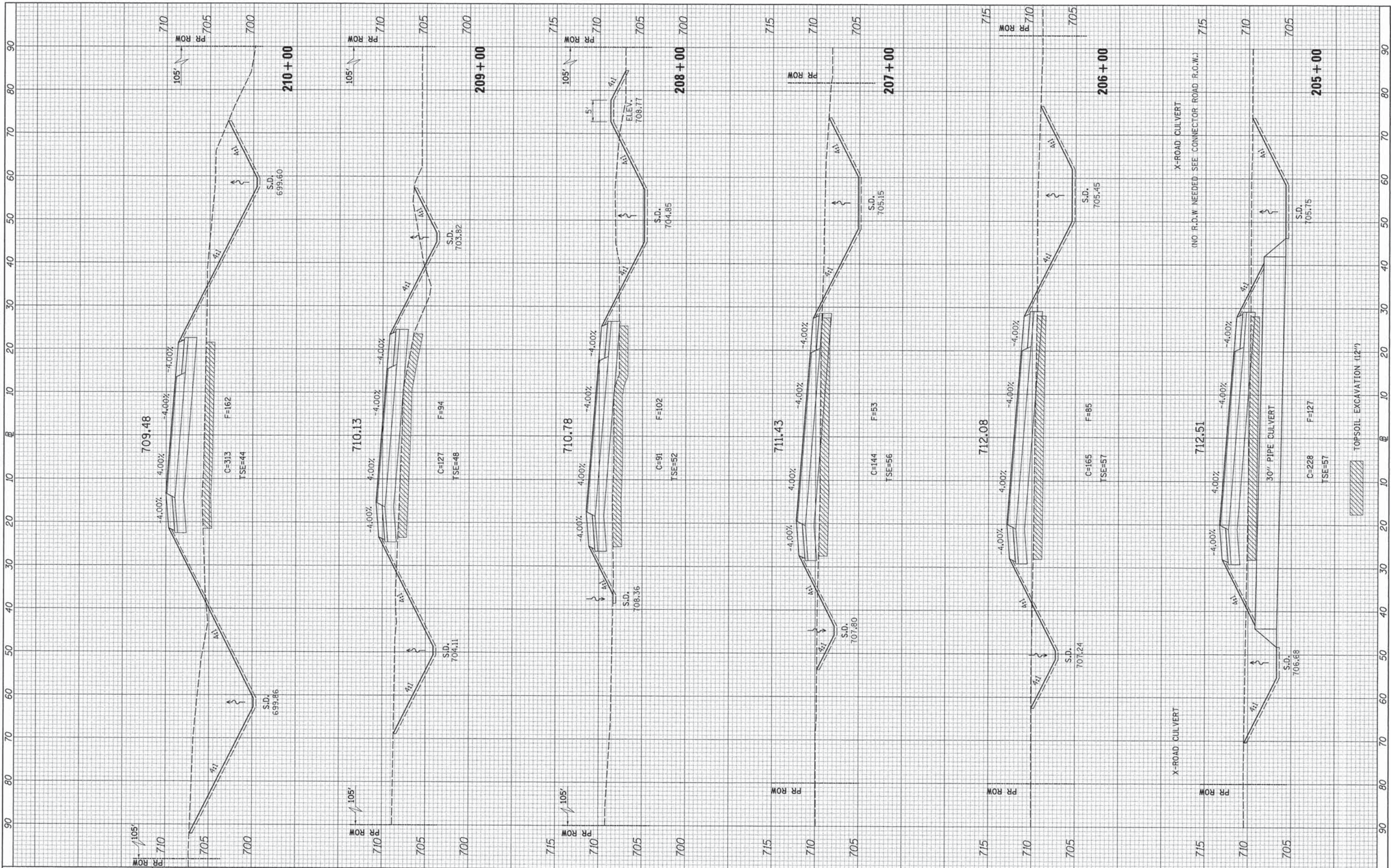
C.H. 49 (EXCHANGE ST.) CROSS SECTIONS

SCALE: H=10 V=5 SHEET NO. 8 OF 18 SHEETS STA. 200+00 TO STA. 204+00

F.A.U. RTE. 1638	SECTION 05-00086-14-FP	COUNTY WILL	TOTAL SHEETS 124	SHEET NO. 104
CONTRACT NO. 63672			ILLINOIS FED. AID PROJECT	

FINAL SURVEY	DATE
SURVEYED	BY
PLOTTED	
NOTE BOOK	
AREAS CHECKED	
NO.	

ORIGINAL SURVEY	DATE
SURVEYED	BY
PLOTTED	
NOTE BOOK	
AREAS CHECKED	
NO.	



FILE NAME = v:\2456\2456\alts_EXCHANGE.dgn

USER NAME = amountl
 PLOT SCALE = 1/8" = 100'
 PLOT DATE = 8/15/2013

DESIGNED -
 DRAWN -
 CHECKED -
 DATE -

REVISED -
 REVISED -
 REVISED -
 REVISED -

STATE OF ILLINOIS
 DEPARTMENT OF TRANSPORTATION

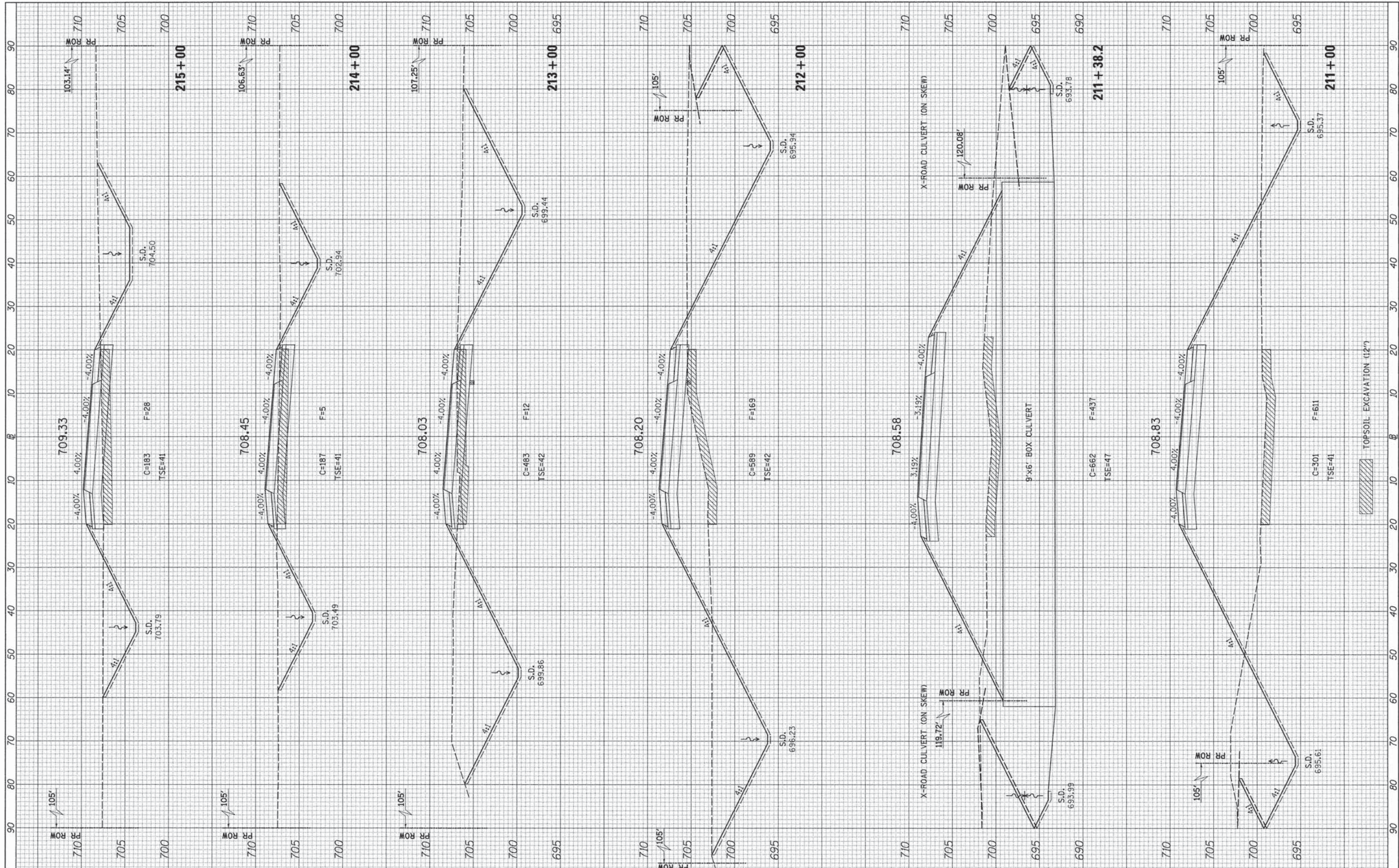
C.H. 49 (EXCHANGE ST.) CROSS SECTIONS

SCALE: H=10 V=5 SHEET NO. 9 OF 18 SHEETS STA. 205+00 TO STA. 210+00

F.A.U. RTE.	SECTION	COUNTY	TOTAL SHEETS	SHEET NO.
1638	05-00086-14-FP	WILL	124	105
CONTRACT NO. 63672			ILLINOIS FED. AID PROJECT	

FINAL SURVEY SURVEYED PLOTTED TEMPLATE AREAS CHECKED
 NO. BY DATE

ORIGINAL SURVEY SURVEYED PLOTTED TEMPLATE AREAS CHECKED
 NO. BY DATE



FILE NAME = v:\2456\2456xhsts_EXCHANGE.dgn
 USER NAME = smountal
 PLOT SCALE = 18.0000' / 1" =
 PLOT DATE = 8/15/2013

DESIGNED -	REVISED -
DRAWN -	REVISED -
CHECKED -	REVISED -
DATE -	REVISED -

STATE OF ILLINOIS
 DEPARTMENT OF TRANSPORTATION

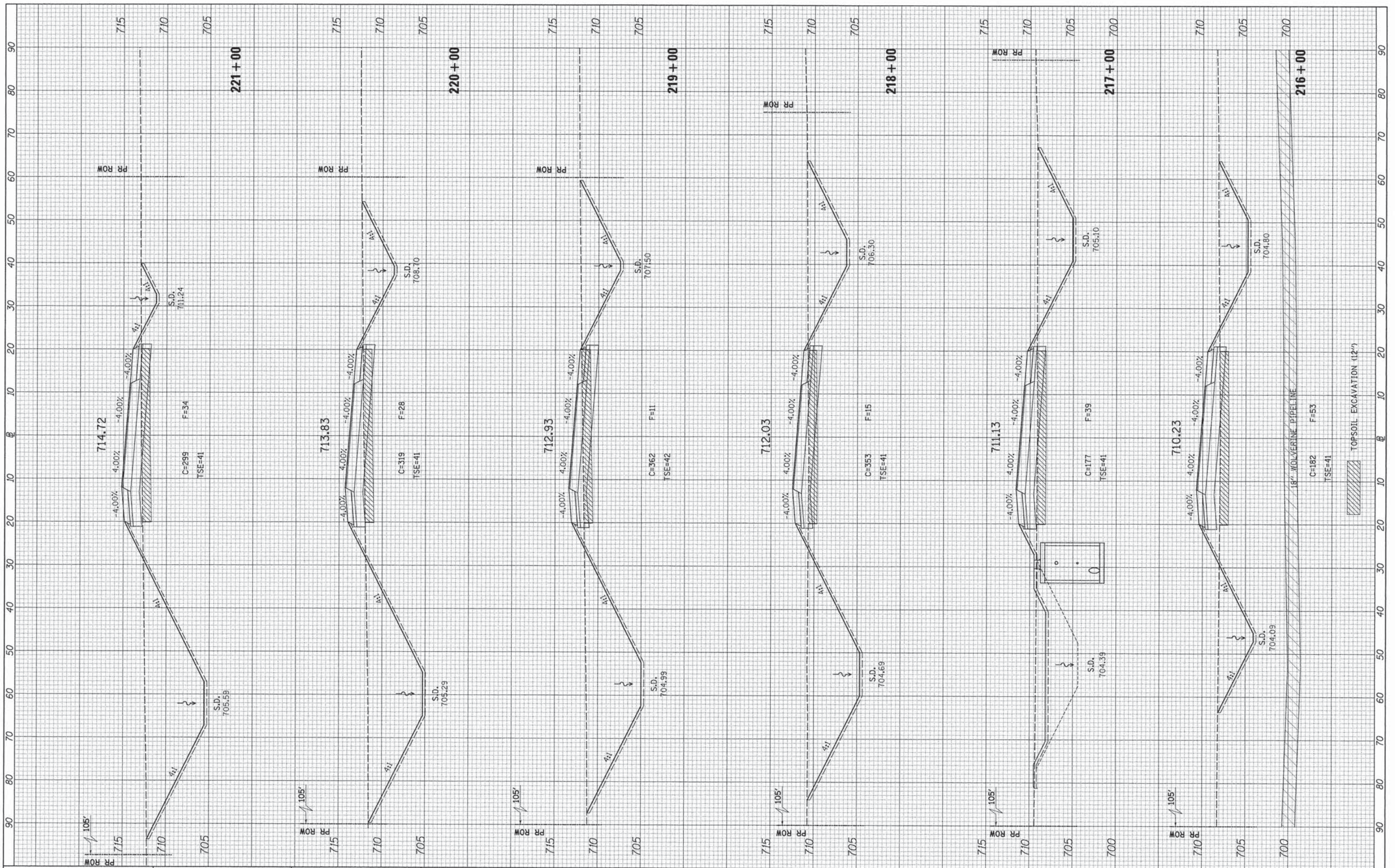
C.H. 49 (EXCHANGE ST.) CROSS SECTIONS

SCALE: H=10 V=5 SHEET NO. 10 OF 18 SHEETS STA. 211+00 TO STA. 215+00

F.A.U. RTE. 1638	SECTION 05-00086-14-FP	COUNTY WILL	TOTAL SHEETS 124	SHEET NO. 106
CONTRACT NO. 63672			ILLINOIS FED. AID PROJECT	

DATE _____ BY _____
 SURVEYED _____
 PLOTTED _____
 NOTE BOOK _____
 AREAS CHECKED _____
 NO. _____

DATE _____ BY _____
 ORIGINAL SURVEY _____
 PLOTTED _____
 NOTE BOOK _____
 AREAS CHECKED _____
 NO. _____



FILE NAME = v:\2456\2456xshts_EXCHANGE.dgn
 USER NAME = smountsl
 DESIGNED -
 DRAWN -
 CHECKED -
 DATE -
 PLOT SCALE = 10.0000' / 1" =
 PLOT DATE = 8/15/2013

DESIGNED -
 DRAWN -
 CHECKED -
 DATE -
 REVISED -
 REVISED -
 REVISED -
 REVISED -

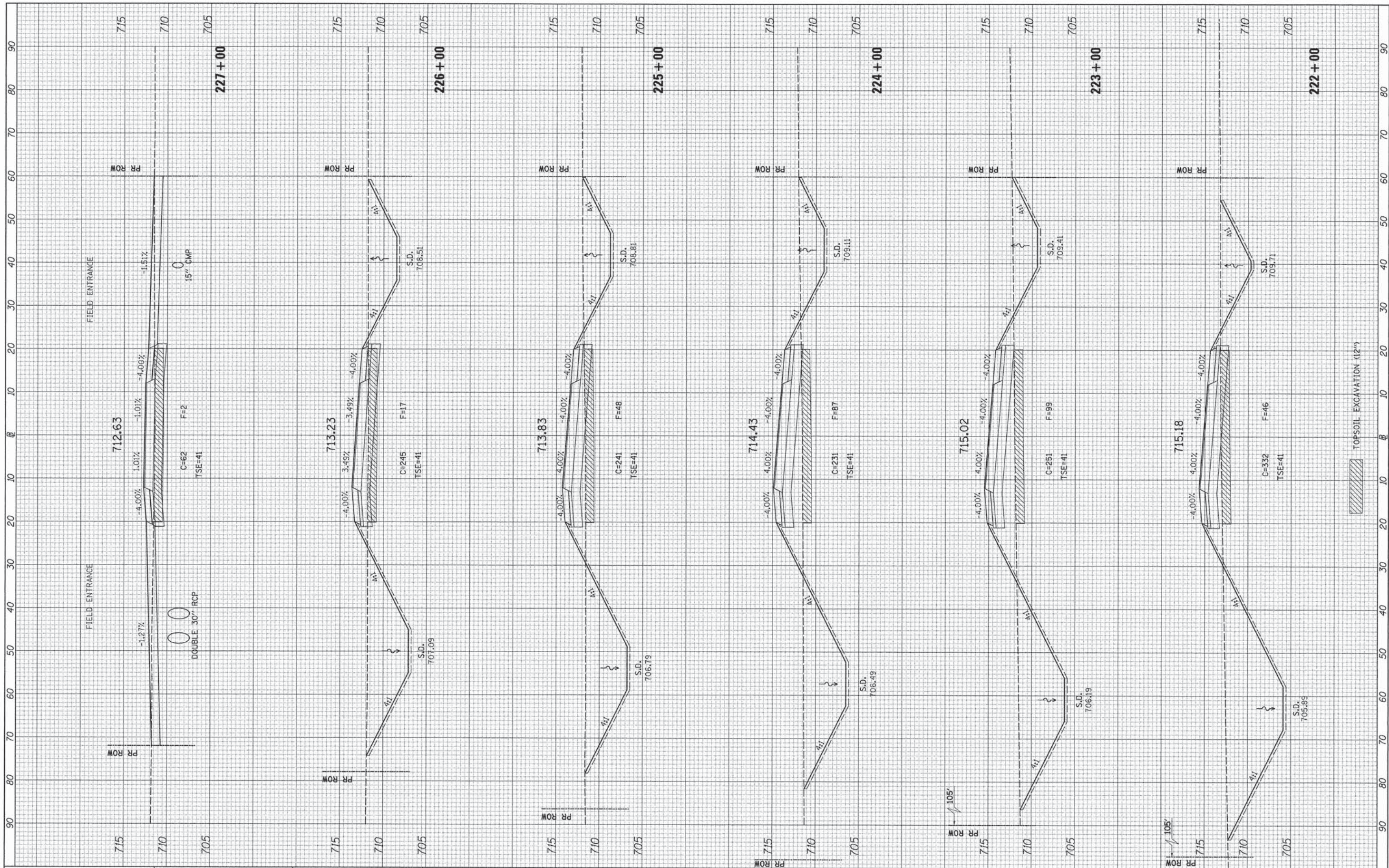
STATE OF ILLINOIS
 DEPARTMENT OF TRANSPORTATION

C.H. 49 (EXCHANGE ST.) CROSS SECTIONS
 SCALE: H=10 V=5 SHEET NO. 11 OF 18 SHEETS STA. 216+00 TO STA. 221+00

F.A.U. RTE.	SECTION	COUNTY	TOTAL SHEETS	SHEET NO.
1638	05-00086-14-FP	WILL	124	107
CONTRACT NO. 63672			ILLINOIS FED. AID PROJECT	

FINN	DATE
SURVEY	
NOTE BOOK	
NO.	

ORIGINAL	DATE
SURVEY	
NOTE BOOK	
NO.	



FILE NAME = v:\2456\2456xsh ts_EXCHANGE.dgn
 USER NAME = amounts1

DESIGNED -
 DRAWN -
 CHECKED -
 DATE -

REVISIONS:
 REVISION NO. -
 REVISION DESCRIPTION -

**STATE OF ILLINOIS
 DEPARTMENT OF TRANSPORTATION**

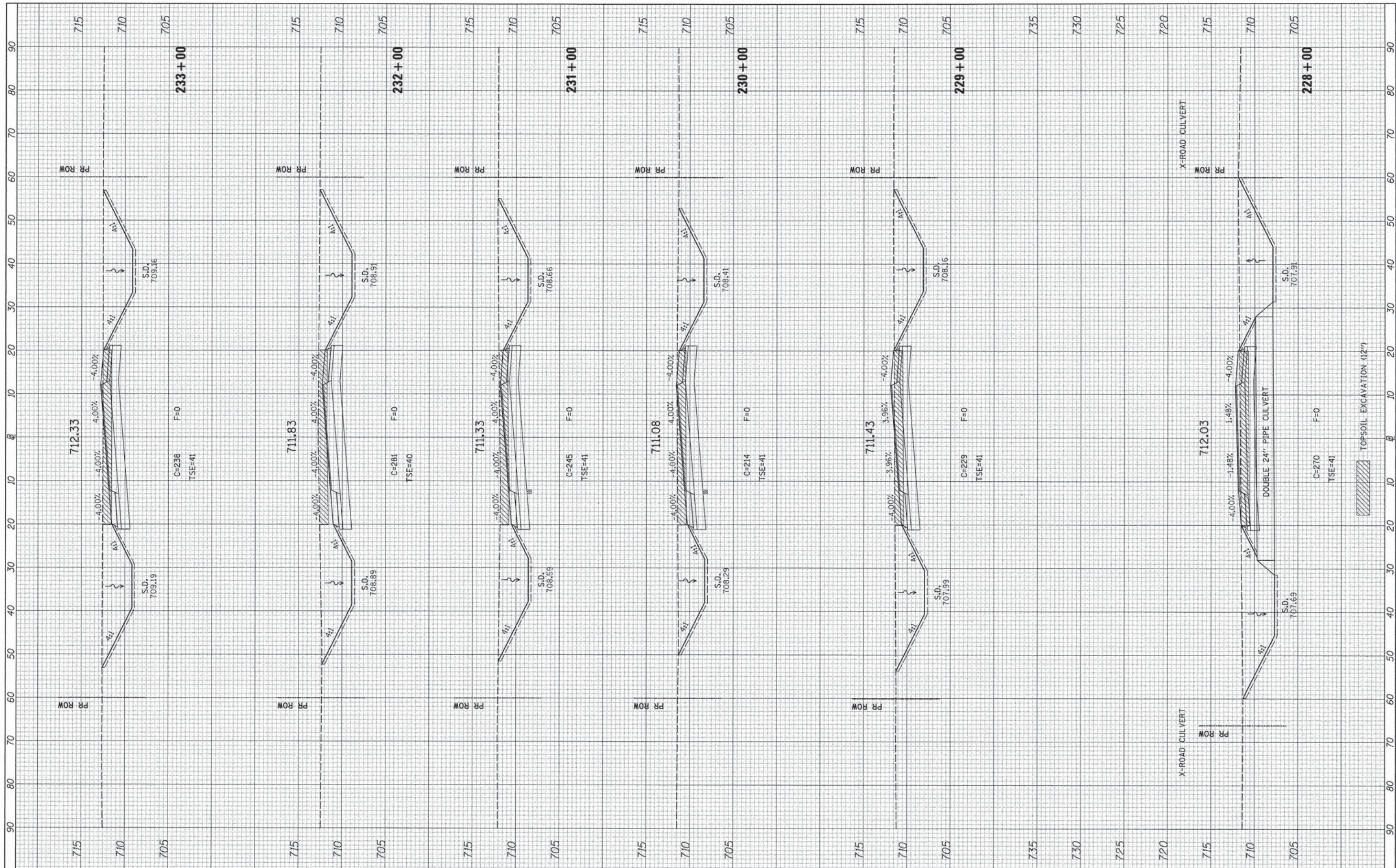
C.H. 49 (EXCHANGE ST.) CROSS SECTIONS

SCALE: H=10 V=5 SHEET NO. 12 OF 18 SHEETS STA. 222+00 TO STA. 227+00

F.A.U. RTE.	SECTION	COUNTY	TOTAL SHEETS	SHEET NO.
1638	05-00086-14-FP	WILL	124	108
CONTRACT NO. 63672			ILLINOIS FED. AID PROJECT	

FINISH SURVEY	SURVEYED	DATE
NOTE BOOK	PLOTTED	BY
NO.	TEMPLATE	
	AREAS CHECKED	

ORIGINAL SURVEY	SURVEYED	DATE
NOTE BOOK	PLOTTED	BY
NO.	TEMPLATE	
	AREAS CHECKED	



FILE NAME = v:\2456\2456xhst_EXCHANGE.dgn

USER NAME = smountsl
 DESIGNED -
 DRAWN -
 CHECKED -
 DATE -
 PLOT SCALE = 10.0000' / 1"
 PLOT DATE = 8/15/2013

REVISOR -
 REVISION -
 REVISION -
 REVISION -

**STATE OF ILLINOIS
 DEPARTMENT OF TRANSPORTATION**

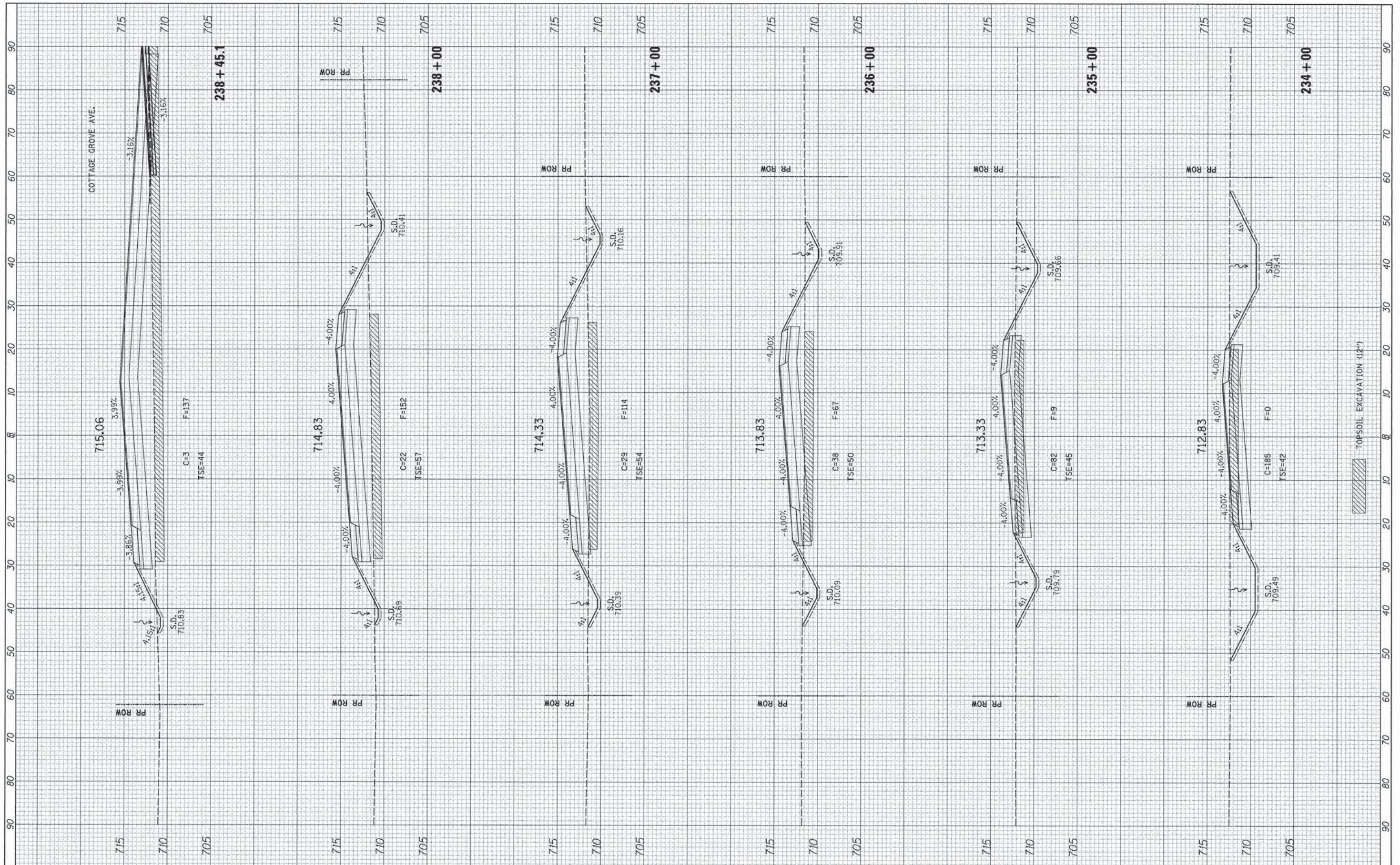
C.H. 49 (EXCHANGE ST.) CROSS SECTIONS

SCALE: H=10 V=5 SHEET NO. 13 OF 18 SHEETS STA. 228+00 TO STA. 233+00

F.A.U. RTE. 1638	SECTION 05-00086-14-FP	COUNTY WILL	TOTAL SHEETS 124	SHEET NO. 109
ILLINOIS FED. AID PROJECT			CONTRACT NO. 63672	

FINISH SURVEY	DATE
SURVEY PLOTTED	
NOTE BOOK	
AREAS CHECKED	

ORIGINAL SURVEY	DATE
SURVEY PLOTTED	
NOTE BOOK	
AREAS CHECKED	



FILE NAME = v:\2456\2456xhsts_EXCHANGE.dgn
 USER NAME = smountal
 PLOT SCALE = 10.0000' / 1" = 100
 PLOT DATE = 8/15/2013

DESIGNED -	REVISED -
DRAWN -	REVISED -
CHECKED -	REVISED -
DATE -	REVISED -

**STATE OF ILLINOIS
DEPARTMENT OF TRANSPORTATION**

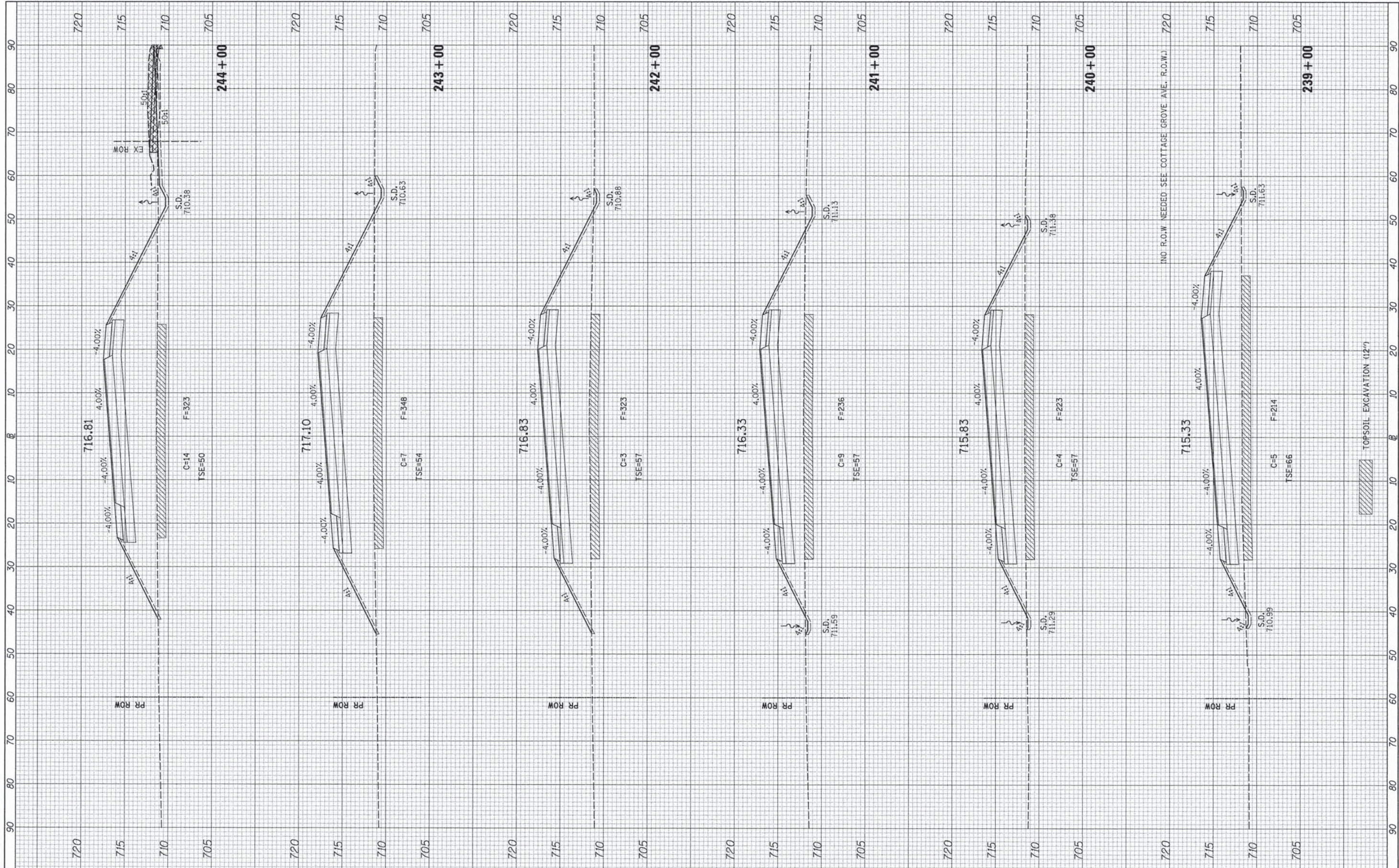
C.H. 49 (EXCHANGE ST.) CROSS SECTIONS

SCALE: H=10 V=5 SHEET NO. 14 OF 18 SHEETS STA. 234+00 TO STA. 238+45.1

F.A.U. RTE. 1638	SECTION 05-00086-14-FP	COUNTY WILL	TOTAL SHEETS 124	SHEET NO. 110
ILLINOIS FED. AID PROJECT			CONTRACT NO. 63672	

FINN	DATE
SURVEY	
PLOTTED	
NOTE BOOK	
AREAS CHECKED	

ORIGINAL	DATE
SURVEY	
PLOTTED	
NOTE BOOK	
AREAS CHECKED	



FILE NAME = v:\2456\2456xshs_EXCHANGE.dgn

USER NAME = smountsl
 DESIGNED -
 DRAWN -
 CHECKED -
 DATE -

REVISIONS
 REVISION NO. 1
 REVISION DATE
 REVISION DESCRIPTION

STATE OF ILLINOIS
 DEPARTMENT OF TRANSPORTATION

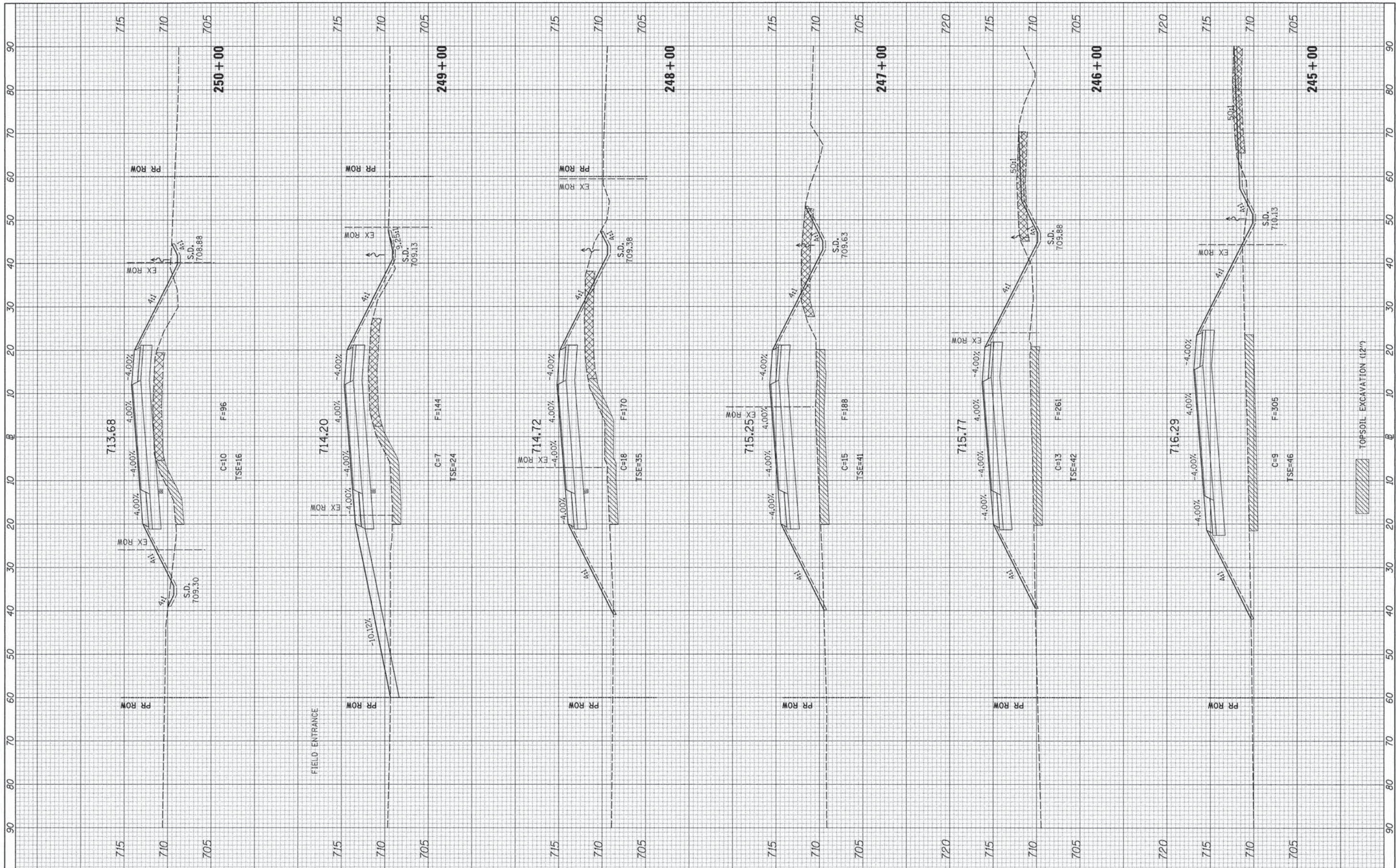
C.H. 49 (EXCHANGE ST.) CROSS SECTIONS

SCALE: H=10 V=5 SHEET NO. 15 OF 18 SHEETS STA. 239+00 TO STA. 244+00

F.A.U. RTE.	SECTION	COUNTY	TOTAL SHEETS	SHEET NO.
1638	05-00086-14-FP	WILL	124	111
ILLINOIS FED. AID PROJECT			CONTRACT NO. 63672	

FINAL SURVEY	SURVEYED	DATE
NOTE BOOK	PLOTTED	BY
NO.	DATE	
	AREAS CHECKED	

ORIGINAL SURVEY	SURVEYED	DATE
NOTE BOOK	PLOTTED	BY
NO.	DATE	
	AREAS CHECKED	



FILE NAME *
v:\2456\2456xshs_EXCHANGE.dgn

USER NAME * smountsl
PLOT SCALE = 10.0000' / 1" =
PLOT DATE = 8/15/2013

DESIGNED -	REVISED -
DRAWN -	REVISED -
CHECKED -	REVISED -
DATE -	REVISED -

**STATE OF ILLINOIS
DEPARTMENT OF TRANSPORTATION**

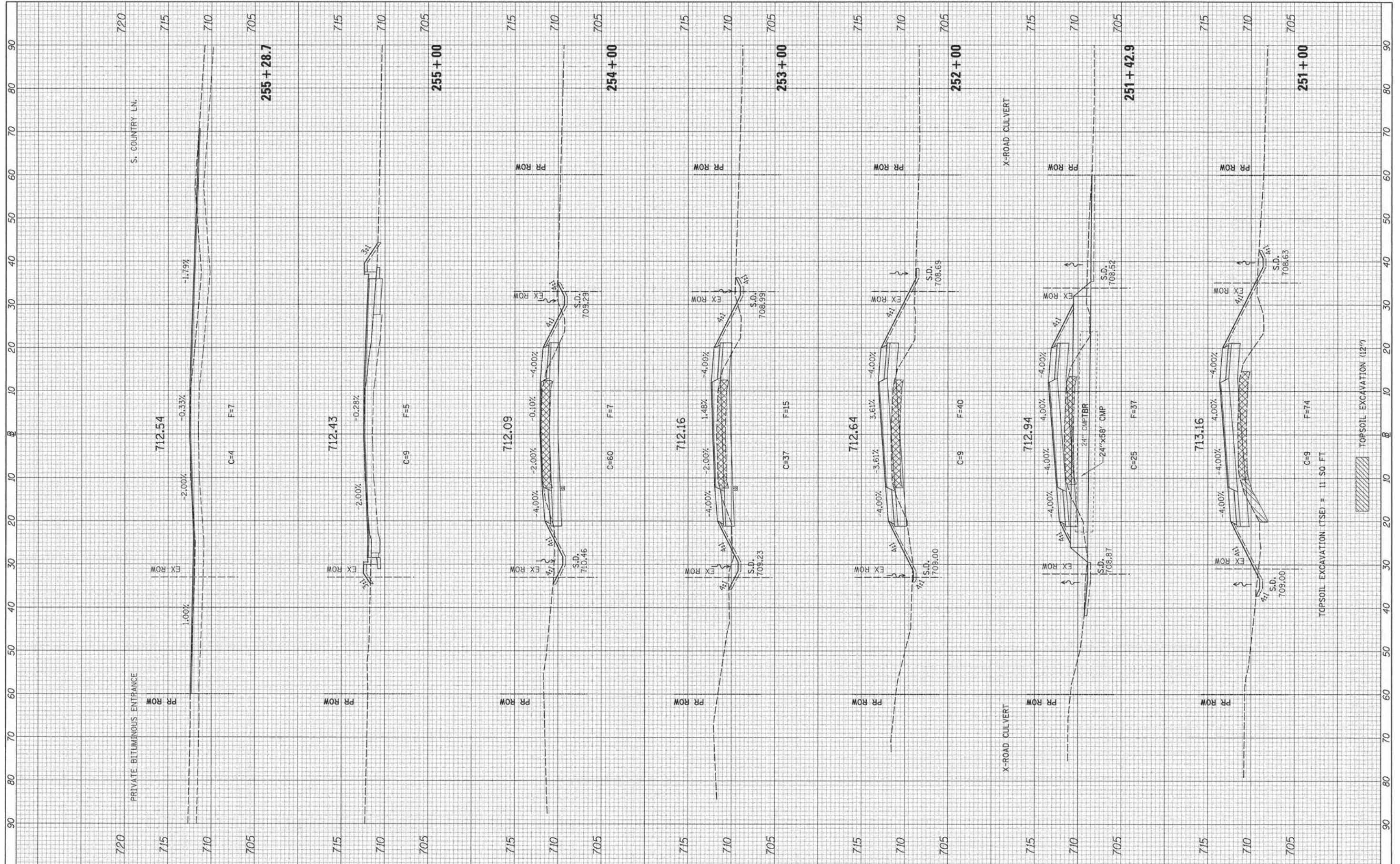
C.H. 49 (EXCHANGE ST.) CROSS SECTIONS

SCALE: H=10 V=5 SHEET NO. 16 OF 18 SHEETS STA. 245+00 TO STA. 250+00

F.A.U. RTE. 1638	SECTION 05-00086-14-FP	COUNTY WILL	TOTAL SHEETS 124	SHEET NO. 112
ILLINOIS FED. AID PROJECT			CONTRACT NO. 63672	

FINAL SURVEY	SURVEYED	DATE
NO. _____	PLOTTED	BY _____
NOTE BOOK	TEMPLATE	
AREAS CHECKED		

ORIGINAL SURVEY	SURVEYED	DATE
NO. _____	PLOTTED	BY _____
NOTE BOOK	TEMPLATE	
AREAS CHECKED		



FILE NAME =
v:\2456\2456xshs_EXCHANGE.dgn

USER NAME = amountal
 PLOT SCALE = 10.0000' / 1"
 PLOT DATE = 8/15/2013

DESIGNED -
 DRAWN -
 CHECKED -
 DATE -

REVISED -
 REVISED -
 REVISED -
 REVISED -

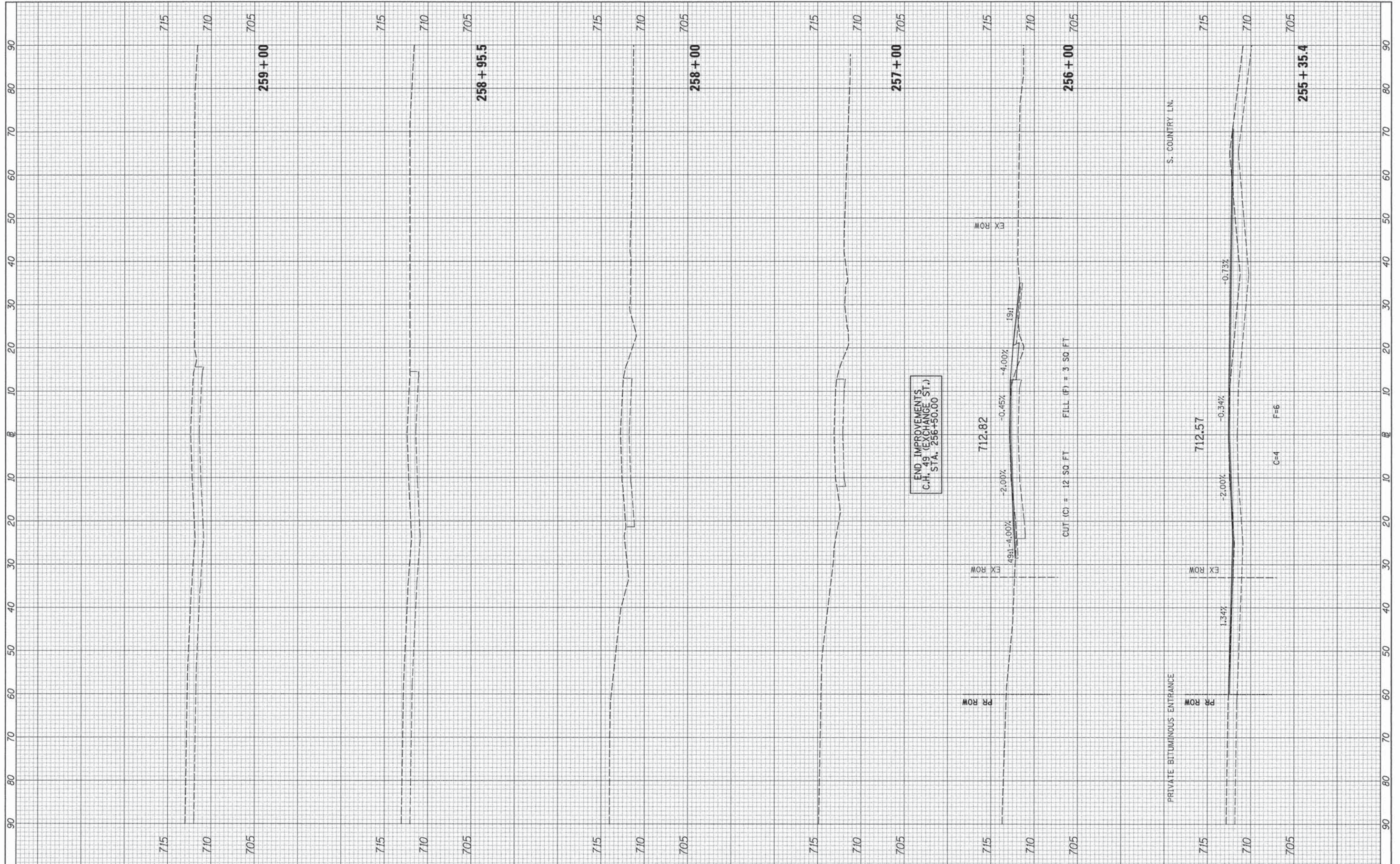
STATE OF ILLINOIS
 DEPARTMENT OF TRANSPORTATION

C.H. 49 (EXCHANGE ST.) CROSS SECTIONS
 SCALE: H=10 V=5 SHEET NO. 17 OF 18 SHEETS STA. 251+00 TO STA. 255+28.7

F.A.U. RTE. 1638	SECTION 05-00086-14-FP	COUNTY WILL	TOTAL SHEETS 124	SHEET NO. 113
CONTRACT NO. 63672			ILLINOIS FED. AID PROJECT	

FINAL SURVEY	SURVEYED	DATE
NOTE BOOK NO.	PLOTTED	
	TEMPLATE	
	AREAS CHECKED	

ORIGINAL SURVEY	SURVEYED	DATE
NOTE BOOK NO.	PLOTTED	
	TEMPLATE	
	AREAS CHECKED	



FILE NAME = v:\2456\2456xhsts_EXCHANGE.dgn
 USER NAME = amountal

DESIGNED -	REVISED -
DRAWN -	REVISED -
CHECKED -	REVISED -
DATE -	REVISED -

**STATE OF ILLINOIS
DEPARTMENT OF TRANSPORTATION**

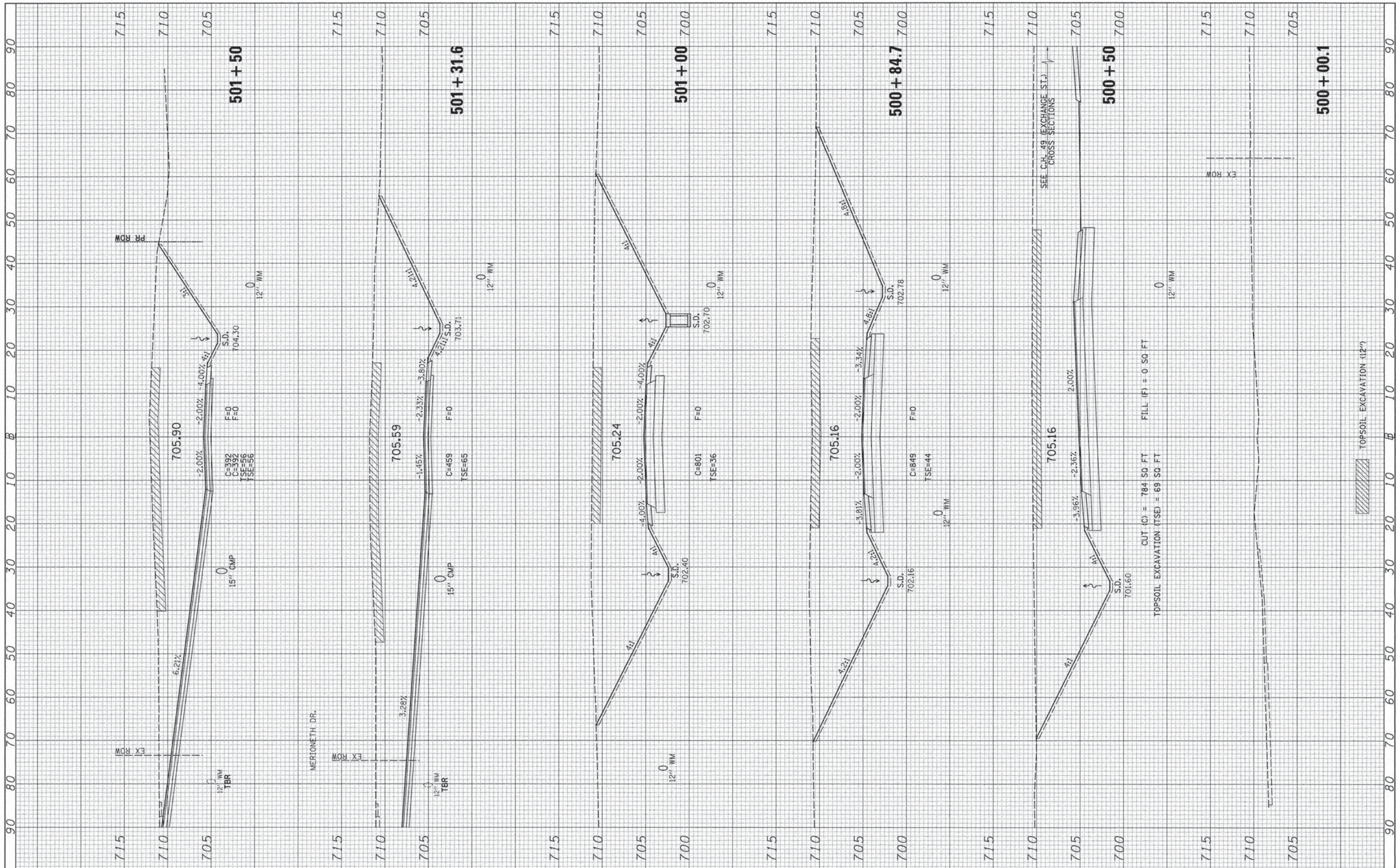
C.H. 49 (EXCHANGE ST.) CROSS SECTIONS

SCALE: H=10 V=5 SHEET NO. 18 OF 18 SHEETS STA. 255+35.4 TO STA. 259+00

F.A.U. RTE. 1638	SECTION 05-00086-14-FP	COUNTY WILL	TOTAL SHEETS 124	SHEET NO. 114
			CONTRACT NO. 63672	
ILLINOIS FED. AID PROJECT				

FINN SURVEY	SURVEYED	BY	DATE
NOTE BOOK	PLOTTED		
AREAS CHECKED	DATE		
NO.			

ORIGINAL SURVEY	SURVEYED	BY	DATE
NOTE BOOK	PLOTTED		
AREAS CHECKED	DATE		
NO.			



FILE NAME = v:\2456\2456xhste_CRETE_RD.dgn
 USER NAME = smountal
 DESIGNED -
 DRAWN -
 CHECKED -
 DATE -

DESIGNED -	REVISED -
DRAWN -	REVISED -
CHECKED -	REVISED -
DATE -	REVISED -

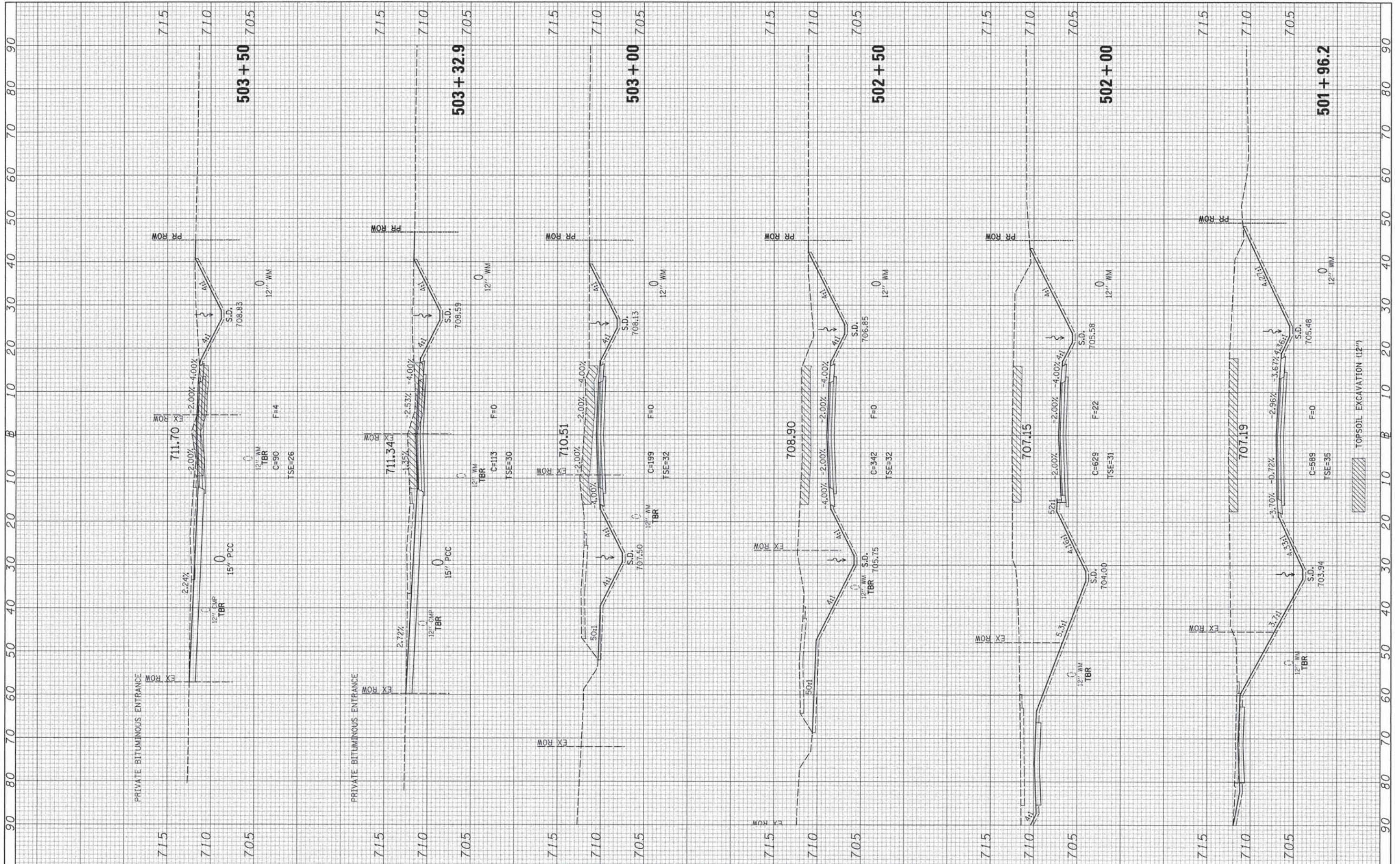
**STATE OF ILLINOIS
DEPARTMENT OF TRANSPORTATION**

CRETE RD. CROSS SECTIONS
 SCALE: H=10 V=5 SHEET NO. 1 OF 4 SHEETS STA. 500+00.1 TO STA. 501+50

F.A.U. RTE. 1638	SECTION 05-00086-14-FP	COUNTY WILL	TOTAL SHEETS 124	SHEET NO. 115
FED. ROAD DIST. NO.		ILLINOIS FED. AID PROJECT		
		CONTRACT NO. 63672		

FINAL SURVEY NO.	SURVEYED	DATE
NO.	PLOTTED	
	NOTE BOOK	
	TEMPLATE	
	AREAS CHECKED	

ORIGINAL SURVEY NO.	SURVEYED	DATE
NO.	PLOTTED	
	NOTE BOOK	
	TEMPLATE	
	AREAS CHECKED	



FILE NAME =
v:\2456\2456xshs_CRETE_RD.dgn

USER NAME = smountsl
PLOT SCALE = 10.0000' / 1" /
PLOT DATE = 8/15/2013

DESIGNED -
DRAWN -
CHECKED -
DATE -

REVISED -
REVISED -
REVISED -
REVISED -

**STATE OF ILLINOIS
DEPARTMENT OF TRANSPORTATION**

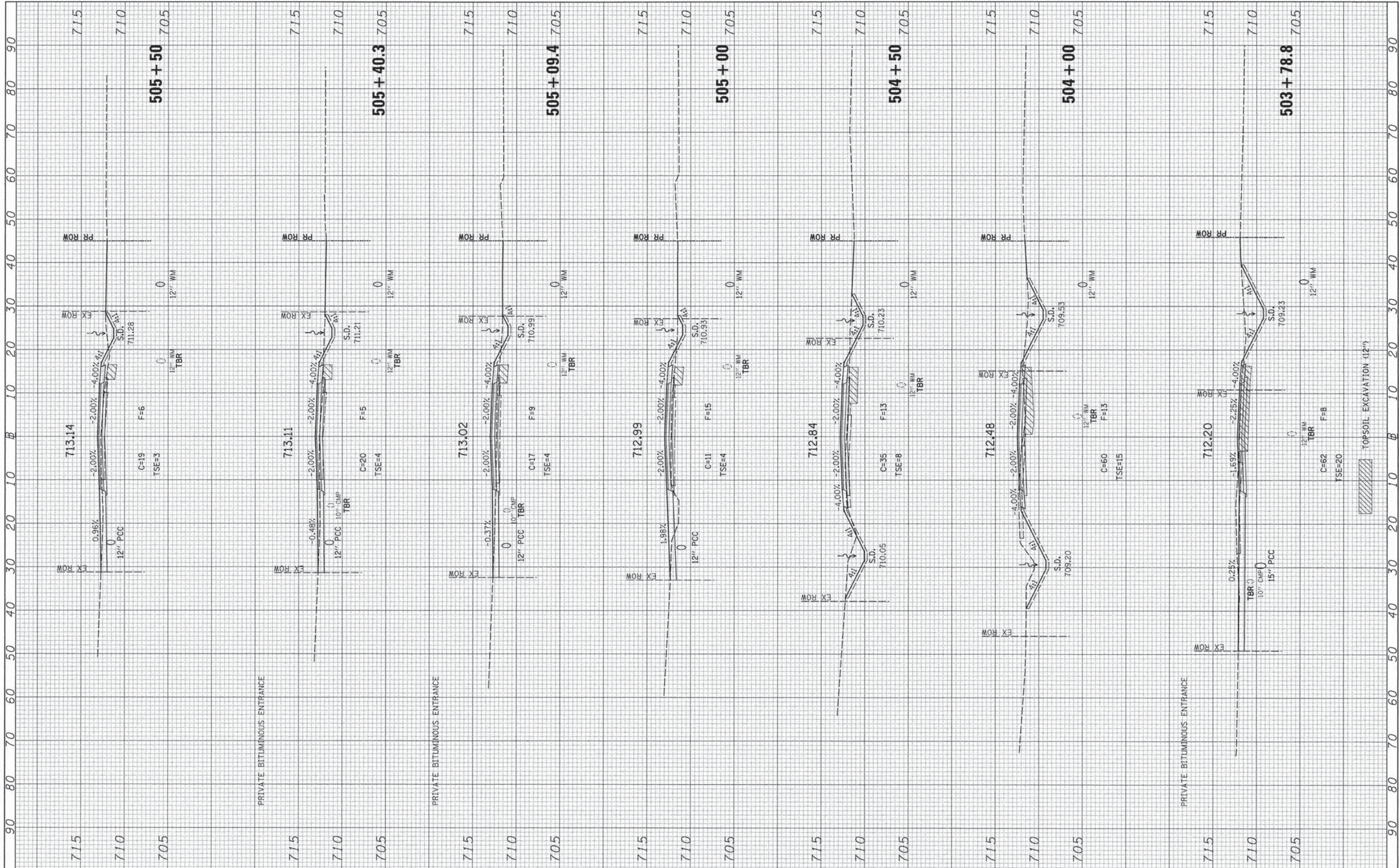
CRETE RD. CROSS SECTIONS

SCALE: H=10 V=5 SHEET NO. 2 OF 4 SHEETS STA. 501+96.2 TO STA. 503+50

F.A.U. RTE.	SECTION	COUNTY	TOTAL SHEETS	SHEET NO.
1638	05-00086-14-FP	WILL	124	116
FED. ROAD DIST. NO.	ILLINOIS FED. AID PROJECT			
			CONTRACT NO. 63672	

DATE	BY
DATE	BY
DATE	BY
DATE	BY
DATE	BY

DATE	BY
DATE	BY
DATE	BY
DATE	BY
DATE	BY



FILE NAME =
 v:\2456\2456xshs.CRETE_RD.dgn

USER NAME = smountsl
 DRAWN -
 CHECKED -
 DATE -

DESIGNED -
 REVISIONS:
 REVISIONS:
 REVISIONS:

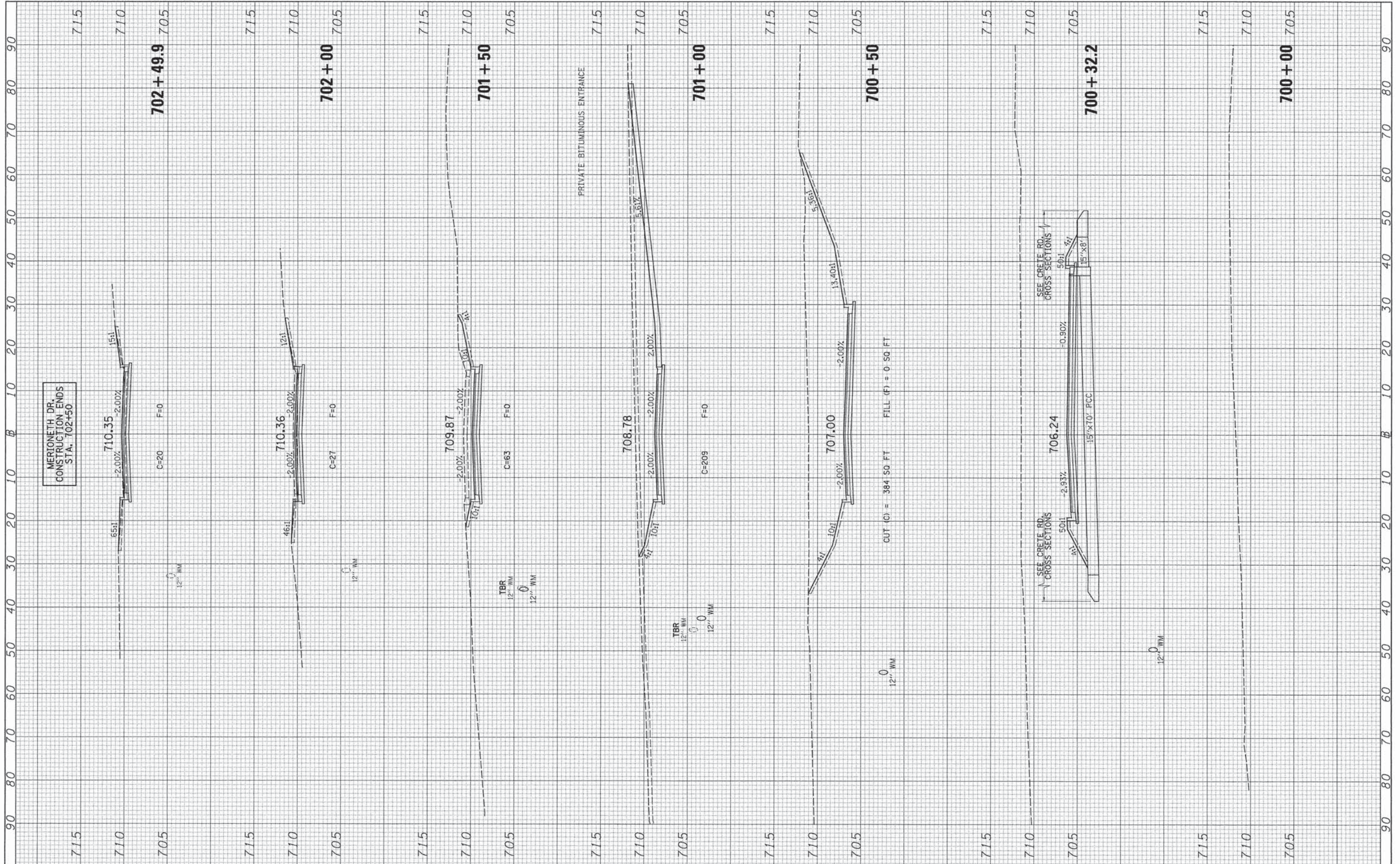
**STATE OF ILLINOIS
 DEPARTMENT OF TRANSPORTATION**

CRETE RD. CROSS SECTIONS
 SCALE: H=10 V=5 SHEET NO. 3 OF 4 SHEETS STA. 503+78.8 TO STA. 505+50

F.A.U. RTE.	SECTION	COUNTY	TOTAL SHEETS	SHEET NO.
1638	05-00086-14-FP	WILL	124	117
FED. ROAD DIST. NO.		ILLINOIS FED. AID PROJECT		
		CONTRACT NO. 63672		

FINN	SURVEYED	DATE
SURVEY	PLOTTED	BY
NOTE BOOK	TEMPLATE	
NO.	AREAS CHECKED	

ORIGINAL	DATE
SURVEY	BY
NOTE BOOK	
NO.	AREAS CHECKED



FILE NAME = v:\2456\2456xshs_MERIONETH.dgn
 USER NAME = smountsl
 PLLOT SCALE = 10.0000' / 1"
 PLLOT DATE = 8/15/2013

DESIGNED -	REVISED -
DRAWN -	REVISED -
CHECKED -	REVISED -
DATE -	REVISED -

**STATE OF ILLINOIS
DEPARTMENT OF TRANSPORTATION**

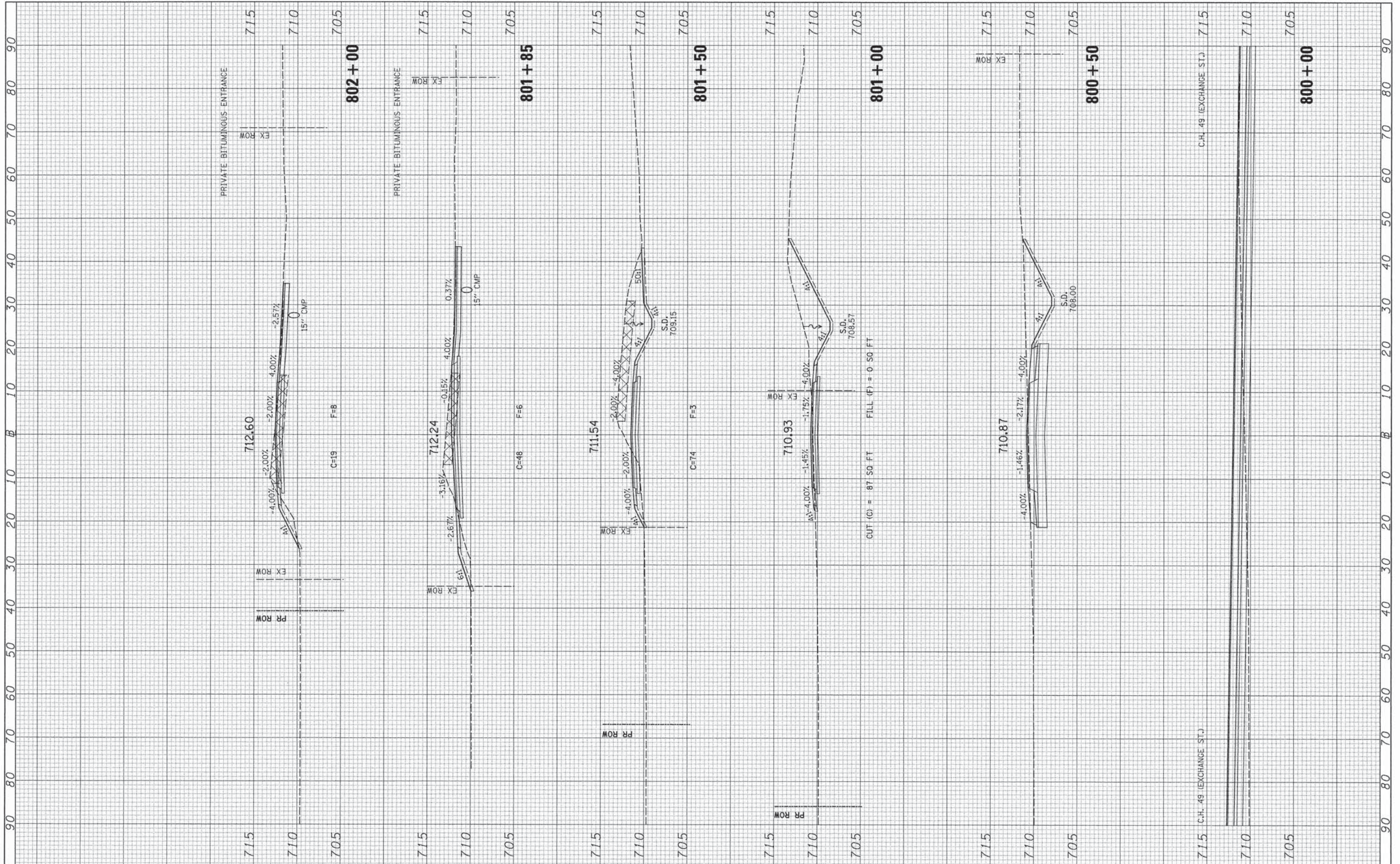
MERIONETH DR. CROSS SECTIONS

SCALE: H=10 V=5 SHEET NO. 1 OF 1 SHEETS STA. 700+00 TO STA. 702+49.9

F.A.U. RTE. 1638	SECTION 05-00086-14-FP	COUNTY WILL	TOTAL SHEETS 124	SHEET NO. 119
CONTRACT NO. 63672			ILLINOIS FED. AID PROJECT	

FINISH SURVEY	SURVEYED	DATE
NOTE BOOK	PLOTTED	BY
NO.	AREAS CHECKED	

ORIGINAL SURVEY	SURVEYED	DATE
NOTE BOOK	PLOTTED	BY
NO.	AREAS CHECKED	



FILE NAME =
v:\2456\2456xshs_CONNECTOR.dgn

USER NAME = smountsl
DESIGNED -
DRAWN -
CHECKED -
DATE -
PLOT SCALE = 10.0000" / 1"
PLOT DATE = 8/15/2013

DESIGNED -
DRAWN -
CHECKED -
DATE -
REVISED -
REVISED -
REVISED -
REVISED -

**STATE OF ILLINOIS
DEPARTMENT OF TRANSPORTATION**

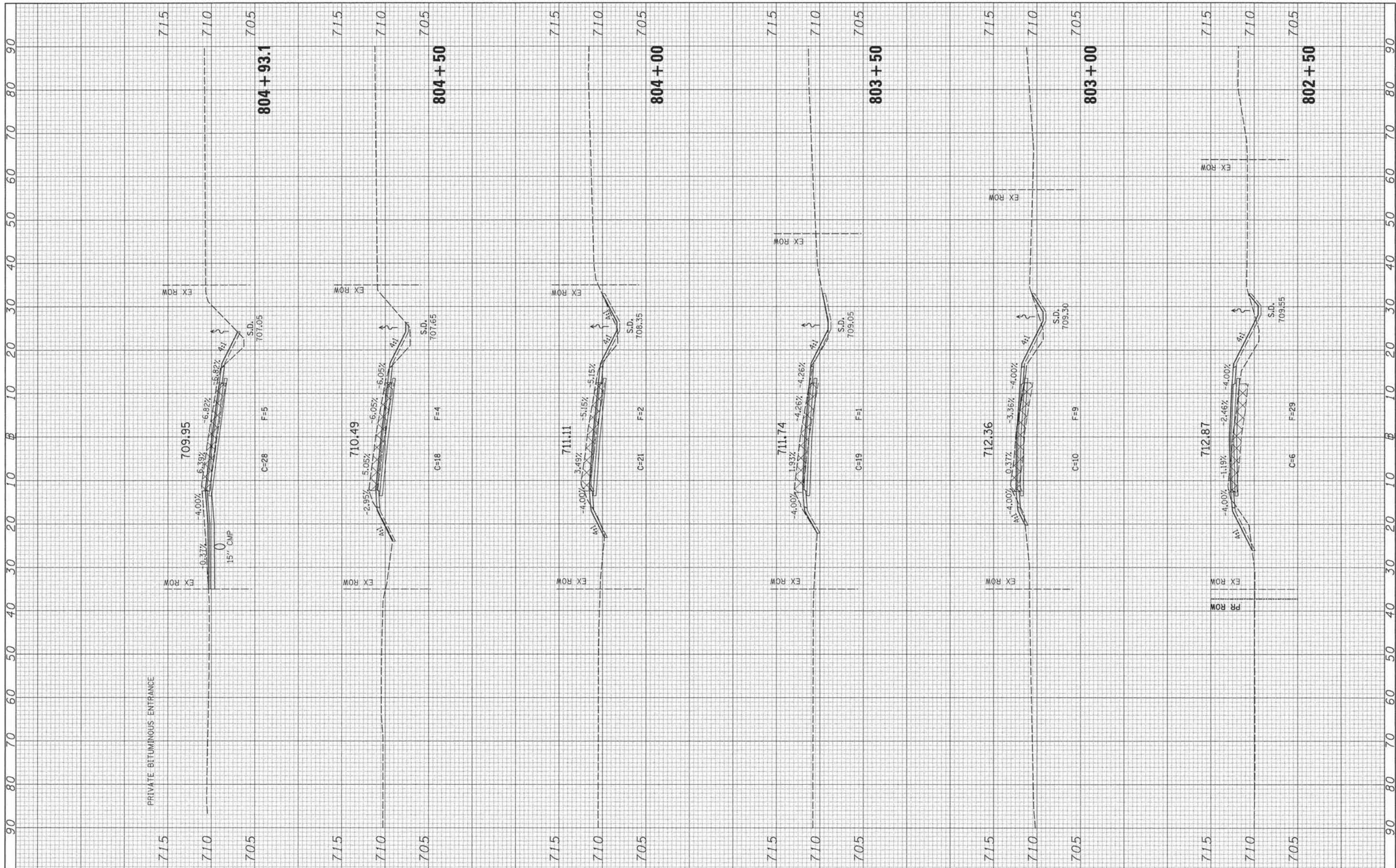
CONNECTOR ROAD (OLD EXCHANGE ST.) CROSS SECTIONS

SCALE: H=10 V=5 SHEET NO. 1 OF 3 SHEETS STA. 800+00 TO STA. 802+00

F.A.U. RTE.	SECTION	COUNTY	TOTAL SHEETS	SHEET NO.
1638	05-00086-14-FP	WILL	124	120
FED. ROAD DIST. NO.		ILLINOIS FED. AID PROJECT		
		CONTRACT NO. 63672		

FINISH SURVEY	SURVEYED	DATE
NOTE BOOK NO.	PLOTTED	BY
AREAS CHECKED	DATE	

ORIGINAL SURVEY	SURVEYED	DATE
NOTE BOOK NO.	PLOTTED	BY
AREAS CHECKED	DATE	



FILE NAME = v:\2456\2456xshis_CONNECTOR.dgn
 USER NAME = smountsl
 PLOT SCALE = 10.0000' / 1"
 PLOT DATE = 8/15/2013

DESIGNED -	REVISED -
DRAWN -	REVISED -
CHECKED -	REVISED -
DATE -	REVISED -

**STATE OF ILLINOIS
DEPARTMENT OF TRANSPORTATION**

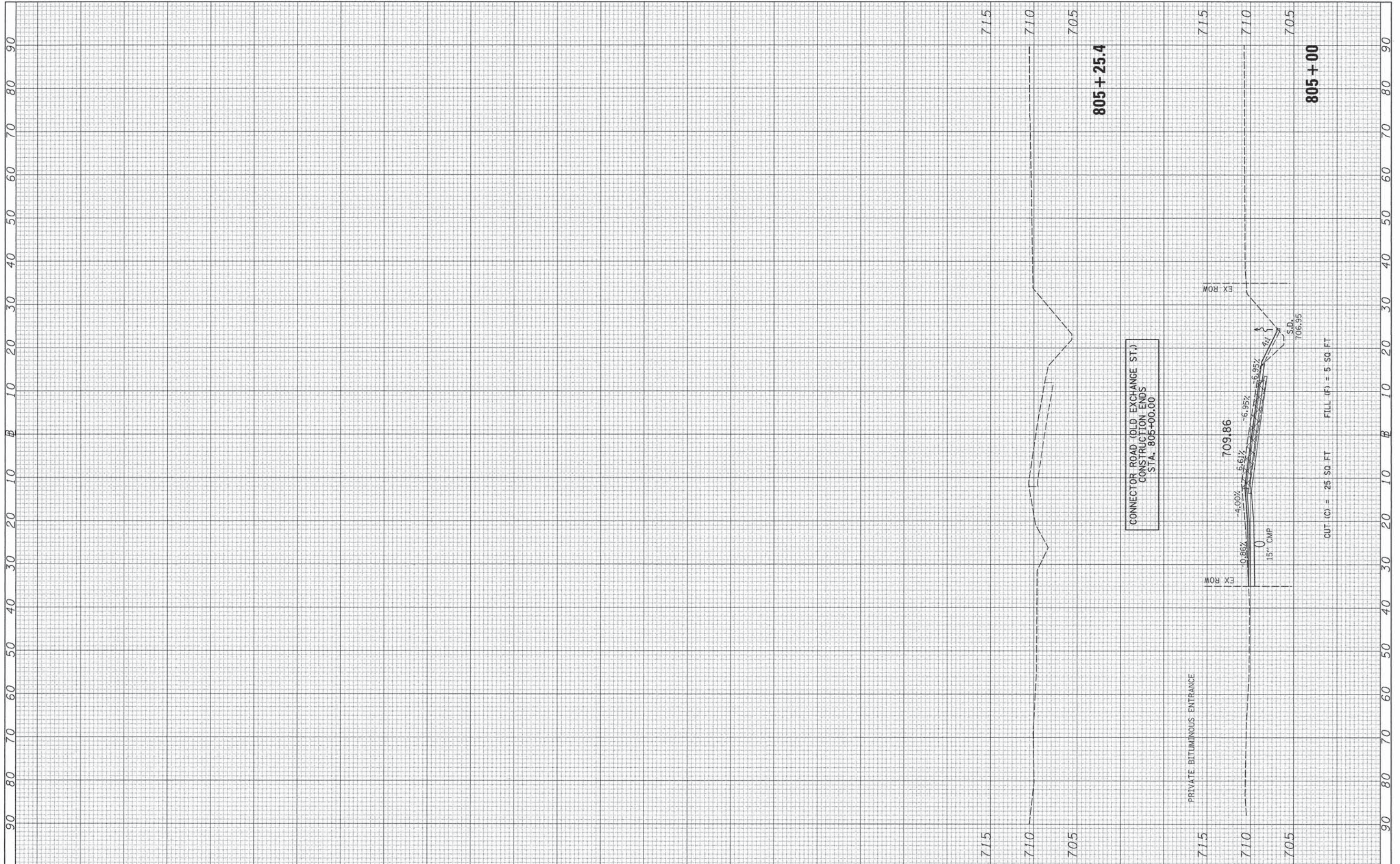
CONNECTOR ROAD (OLD EXCHANGE ST.) CROSS SECTIONS

SCALE: H=10 V=5 SHEET NO. 2 OF 3 SHEETS STA. 802+50 TO STA. 804+93.1

F.A.U. RTE. 1638	SECTION 05-00086-14-FP	COUNTY WILL	TOTAL SHEETS 124	SHEET NO. 121
FED. ROAD DIST. NO.		ILLINOIS FED. AID PROJECT		
		CONTRACT NO. 63672		

FINISH SURVEY	SURVEYED	DATE
NOTE BOOK NO.	PLOTTED	BY
AREAS CHECKED	DATE	

ORIGINAL SURVEY	SURVEYED	DATE
NOTE BOOK NO.	PLOTTED	BY
AREAS CHECKED	DATE	



FILE NAME = v:\2456\2456xshs.CONNCTOR.dgn

USER NAME = smountel	DESIGNED -	REVISED -
PLOT SCALE = 10.0000' / 1"	DRAWN -	REVISED -
PLOT DATE = 8/15/2013	CHECKED -	REVISED -
	DATE -	REVISED -

**STATE OF ILLINOIS
DEPARTMENT OF TRANSPORTATION**

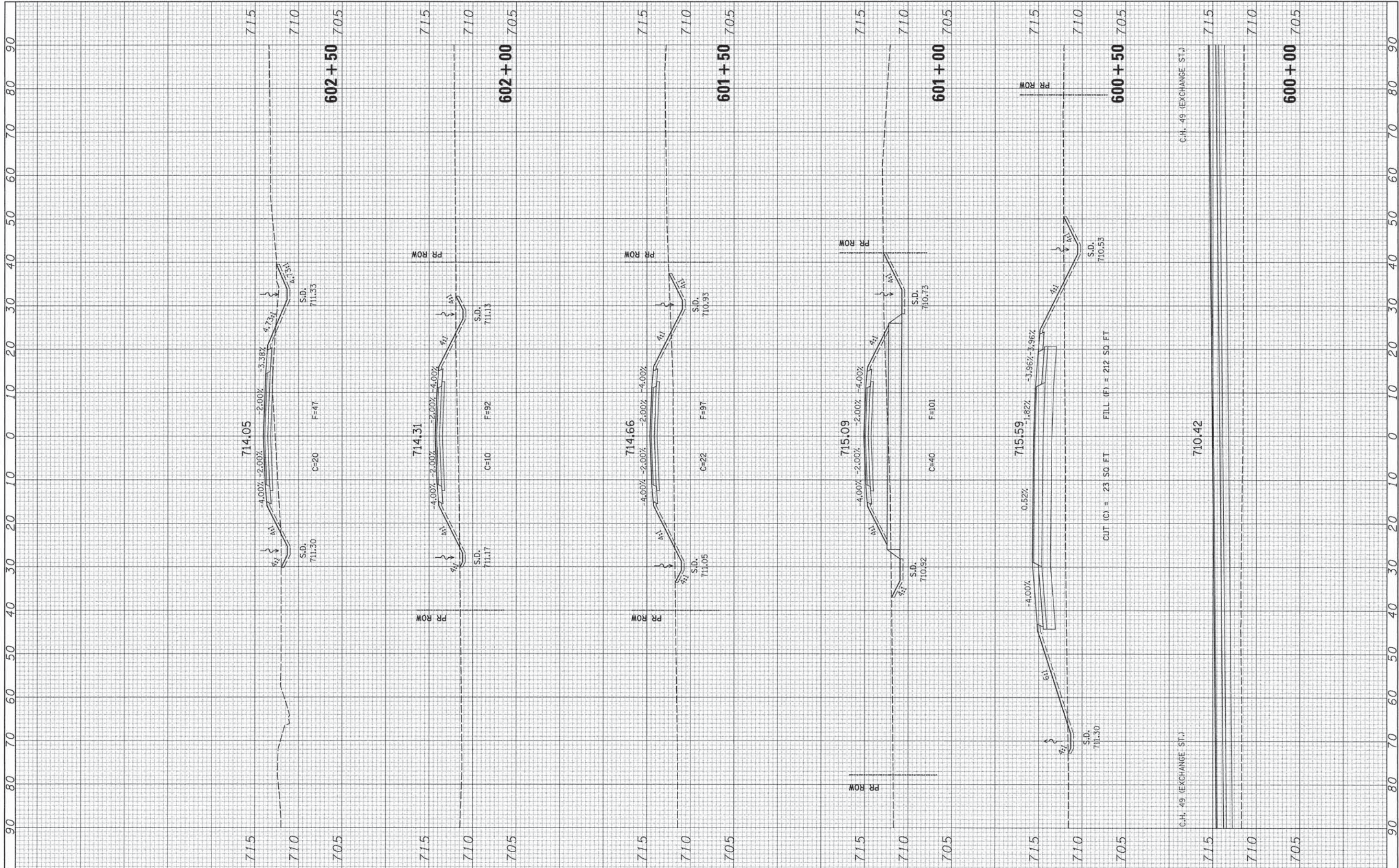
CONNECTOR ROAD (OLD EXCHANGE ST.) CROSS SECTIONS

SCALE: H=10 V=5 SHEET NO. 3 OF 3 SHEETS STA. 805+00 TO STA. 805+25.4

F.A.U. RTE. 1638	SECTION 05-00086-14-FP	COUNTY WILL	TOTAL SHEETS 124	SHEET NO. 122
FED. ROAD DIST. NO.		ILLINOIS FED. AID PROJECT		
		CONTRACT NO. 63672		

FINAL SURVEY NO.	DATE
SURVEYED	BY
PLOTTED	
NOTE BOOK NO.	
AREAS CHECKED	

ORIGINAL SURVEY NO.	DATE
SURVEYED	BY
PLOTTED	
NOTE BOOK NO.	
AREAS CHECKED	



FILE NAME = v:\2456\2456xhste_COTGRV.dgn
 USER NAME = smountal
 PLOT SCALE = 10.0000" / 1"
 PLOT DATE = 8/15/2013

DESIGNED -	REVISED -
DRAWN -	REVISED -
CHECKED -	REVISED -
DATE -	REVISED -

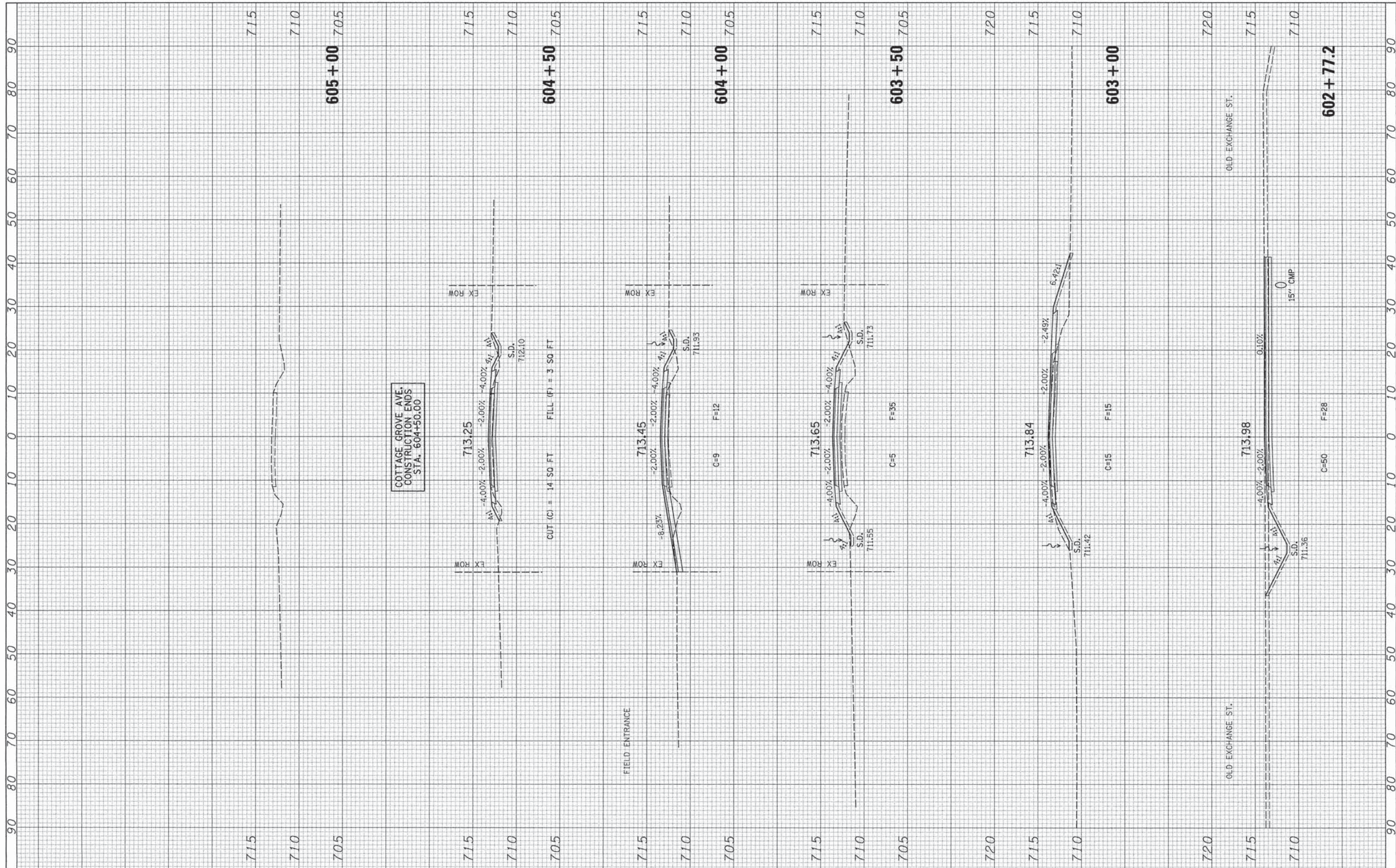
**STATE OF ILLINOIS
DEPARTMENT OF TRANSPORTATION**

COTTAGE GROVE AVE. CROSS SECTIONS
 SCALE: H=10 V=5 SHEET NO. 1 OF 2 SHEETS STA. 600+00 TO STA. 602+50

F.A.U. RTE. 1638	SECTION 05-00086-14-FP	COUNTY WILL	TOTAL SHEETS 124	SHEET NO. 123
FED. ROAD DIST. NO.		ILLINOIS FED. AID PROJECT		
		CONTRACT NO. 63672		

FINAL SURVEY	SURVEYED	DATE
NOTE BOOK NO.	PLOTTED	BY
AREAS CHECKED	TEMPLATE	

ORIGINAL SURVEY	SURVEYED	DATE
NOTE BOOK NO.	PLOTTED	BY
AREAS CHECKED	TEMPLATE	



FILE NAME = v:\2456\2456xshs.ctotgrv.dgn

USER NAME = amountel
 PLOT SCALE = 10.0000 / in.
 PLOT DATE = 8/15/2013

DESIGNED -	REVISED -
DRAWN -	REVISED -
CHECKED -	REVISED -
DATE -	REVISED -

**STATE OF ILLINOIS
 DEPARTMENT OF TRANSPORTATION**

COTTAGE GROVE AVE. CROSS SECTIONS
 SCALE: H=10 V=5 SHEET NO. 2 OF 2 SHEETS STA. 602+77.2 TO STA. 605+00

F.A.U. RTE. 1638	SECTION 05-00086-14-FP	COUNTY WILL	TOTAL SHEETS 124	SHEET NO. 124
FED. ROAD DIST. NO. ILLINOIS FED. AID PROJECT		CONTRACT NO. 63672		