



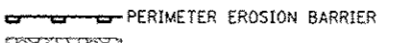
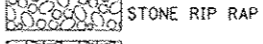
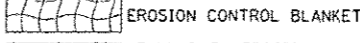

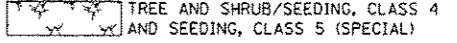
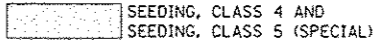
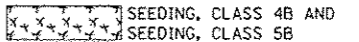
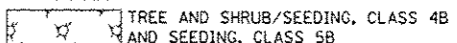





EROSION CONTROL AND LANDSCAPING LEGEND

-  DITCH CHECK TEMPORARY
-  DITCH CHECK TEMPORARY FOR PRE-STAGE AND/OR STAGE 5
-  INLET & PIPE PROTECTION
-  IF INLET FILTER
-  PERIMETER EROSION BARRIER
-  STONE RIP RAP
-  EROSION CONTROL BLANKET
-  HEAVY DUTY EROSION CONTROL BLANKET
-  TREE AND SHRUB/SEEDING, CLASS 4 AND SEEDING, CLASS 5 (SPECIAL)
-  SEEDING, CLASS 4 AND SEEDING, CLASS 5 (SPECIAL)
-  SEEDING, CLASS 4B AND SEEDING, CLASS 5B
-  TREE AND SHRUB/SEEDING, CLASS 4B AND SEEDING, CLASS 5B
-  SEEDING CLASS 2A
-  SEEDING, SALT TOLERANT
-  TURF REINFORCEMENT MAT



REV. 9-21-13

FILE NAME ...ACADD SHEETS\200793ER01.dgn	USER NAME Elgin HR	DESIGNED - RMH	REVISED -
THE UPCHURCH GROUP, INC.	PLOT SCALE = 48,0000 / 7 IN.	DRAWN - SAE	REVISED -
	PLOT DATE = 9/13/2013 9:20:06 AM	CHECKED - RLH	REVISED -
		DATE - APRIL 30, 2013	REVISED -

**STATE OF ILLINOIS
DEPARTMENT OF TRANSPORTATION**

**EROSION CONTROL AND LANDSCAPING PLANS
IL 173 FROM ALPINE ROAD TO I-90**

SCALE: 1"=20' SHEET NO. OF SHEETS STA. 1069+00 TO STA. 1072+00

F.A.P. RTE.	SECTION	COUNTY	TOTAL SHEETS	SHEET NO.
303	129R	WINNEBAGO	968	371
CONTRACT NO. 64988			ILLINOIS FED. AID PROJECT	