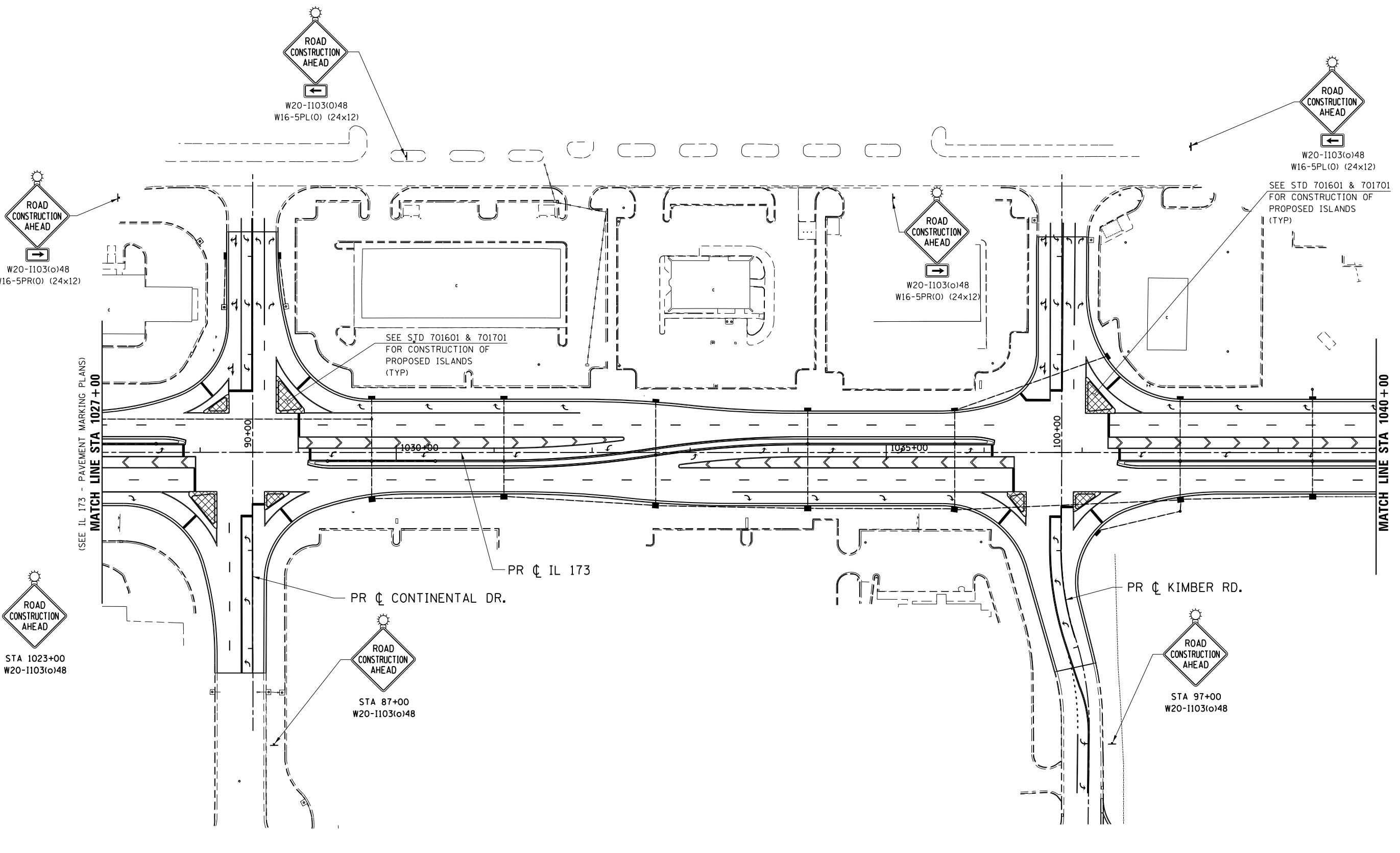




FILE NAME = S:\Projects\2012\JOBS\12-95-S10006 Upchurch Loves Park 02 Ph. II\Cad\CADD Sheets\208793510.S3a-IL173.dgn
 MODEL = \$MODEL\$
 PLOT DRIVER = \$PLTDVRS\$



SYMBOL LEGEND

-  TEMPORARY PAVEMENT PLACED PREVIOUS STAGE
-  TEMPORARY PAVEMENT REMOVAL

CONTRACTOR SHALL MAINTAIN ALL LANES OPEN TO TRAFFIC ON WEEKENDS.

PAVEMENT MARKINGS SHOWN ARE EITHER PERMANENT OR TEMPORARY, DEPENDANT ON TIME AND/OR WEATHER CONDITIONS, AS DIRECTED BY THE ENGINEER. STAGE 3A WILL BE COMPLETED WITH ALL PAVEMENT MARKINGS PLACED IN FINAL LOCATIONS FROM THE BEGINNING OF THE PROJECT TO APPROXIMATELY STA. 1066+00.



USER NAME = rgoertz	DESIGNED - RG	REVISED -
PLOT SCALE = 100.0000' / 1"	DRAWN - TRF	REVISED -
PLOT DATE = 7/26/2013	CHECKED - CMS	REVISED -
	DATE - APRIL 30, 2013	REVISED -

**STATE OF ILLINOIS
DEPARTMENT OF TRANSPORTATION**

**STAGING PLAN - STAGE 3A
IL 173**

SCALE: 1" = 50' SHEET NO. OF SHEETS STA. 1027+00 TO STA. 1040+00

F.A.P. RTE. 303	SECTION 129R	COUNTY WINNEBAGO	TOTAL SHEETS 968	SHEET NO. 325
CONTRACT NO. 64988				
FED. ROAD DIST. NO. 2 ILLINOIS FED. AID PROJECT				