





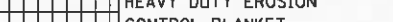







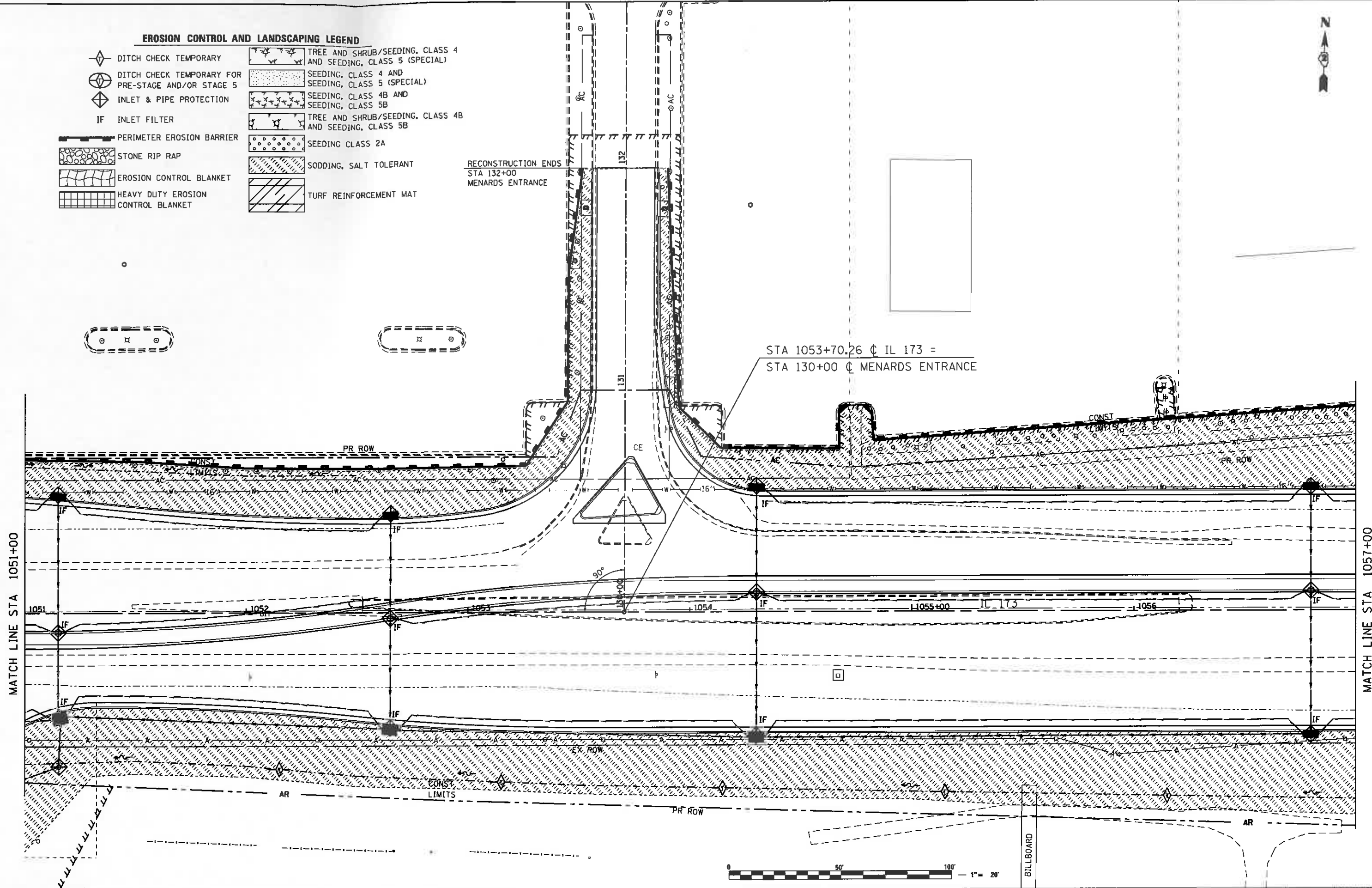


EROSION CONTROL AND LANDSCAPING LEGEND

-  DITCH CHECK TEMPORARY
-  DITCH CHECK TEMPORARY FOR PRE-STAGE AND/OR STAGE 5
-  INLET & PIPE PROTECTION
- IF INLET FILTER
-  PERIMETER EROSION BARRIER
-  STONE RIP RAP
-  EROSION CONTROL BLANKET
-  HEAVY DUTY EROSION CONTROL BLANKET
-  TREE AND SHRUB/SEEDING, CLASS 4 AND SEEDING, CLASS 5 (SPECIAL)
-  SEEDING, CLASS 4 AND SEEDING, CLASS 5 (SPECIAL)
-  SEEDING, CLASS 4B AND SEEDING, CLASS 5B
-  TREE AND SHRUB/SEEDING, CLASS 4B AND SEEDING, CLASS 5B
-  SEEDING CLASS 2A
-  SODDING, SALT TOLERANT
-  TURF REINFORCEMENT MAT

RECONSTRUCTION ENDS
STA 132+00
MENARDS ENTRANCE

STA 1053+70.26 @ IL 173 =
STA 130+00 @ MENARDS ENTRANCE



FILE NAME =
#FILEABBREV#
THE UPCHURCH GROUP, INC.

USER NAME = S2a10
PLOT SCALE = 40.0000 1/ in.
PLOT DATE = 4/23/2013 8:07:13 AM

DESIGNED - RMH	REVISED -
DRAWN - SAE	REVISED -
CHECKED - RLH	REVISED -
DATE - APRIL 30, 2013	REVISED -

**STATE OF ILLINOIS
DEPARTMENT OF TRANSPORTATION**

**EROSION CONTROL AND LANDSCAPING PLANS
IL 173 FROM ALPINE ROAD TO I-90**
SCALE: 1"=20' SHEET NO. OF SHEETS STA. 1051+00 TO STA. 1057+00

F.A.P. RTE. 303	SECTION 129R	COUNTY MINNEBAGO	TOTAL SHEET NO. 968	SHEET NO. 368
CONTRACT NO. 64988				
ILLINOIS FED. AID PROJECT				